



INQUIRY #: 5072750.9

YEAR: 1975

— = 500'





INQUIRY #: 5072750.9

YEAR: 1966

— = 500'





INQUIRY #: 5072750.9

YEAR: 1961

— = 500'





INQUIRY #: 5072750.9

YEAR: 1954

— = 500'





INQUIRY #: 5072750.9

YEAR: 1951

— = 500'





INQUIRY #: 5072750.9

YEAR: 1944

— = 500'





INQUIRY #: 5072750.9

YEAR: 1941

— = 500'






INQUIRY #: 5072750.9

YEAR: 1924

— = 500'





82 Willis Ave
82 Willis Ave
Bronx, NY 10454

Inquiry Number: 5072750.3

October 10, 2017

Certified Sanborn® Map Report



6 Armstrong Road, 4th floor
Shelton, CT 06484
Toll Free: 800.352.0050
www.edrnet.com

Certified Sanborn® Map Report

10/10/17

Site Name:

82 Willis Ave
82 Willis Ave
Bronx, NY 10454
EDR Inquiry # 5072750.3

Client Name:

GZA GeoEnvironmental, Inc.
55 Lane Road
Fairfield, NJ 07004
Contact: Casey McGuffey



The Sanborn Library has been searched by EDR and maps covering the target property location as provided by GZA GeoEnvironmental, Inc. were identified for the years listed below. The Sanborn Library is the largest, most complete collection of fire insurance maps. The collection includes maps from Sanborn, Bromley, Perris & Browne, Hopkins, Barlow, and others. Only Environmental Data Resources Inc. (EDR) is authorized to grant rights for commercial reproduction of maps by the Sanborn Library LLC, the copyright holder for the collection. Results can be authenticated by visiting www.edrnet.com/sanborn.

The Sanborn Library is continually enhanced with newly identified map archives. This report accesses all maps in the collection as of the day this report was generated.

Certified Sanborn Results:

Certification # 49A7-4B58-9A5C
PO # NA
Project NA

Maps Provided:

2007	1996	1984	1947
2006	1995	1981	1946
2005	1994	1980	1944
2004	1993	1978	1935
2003	1992	1977	1928
2002	1991	1969	1908
2001	1989	1968	1903
1998	1986	1951	1891



Sanborn® Library search results

Certification #: 49A7-4B58-9A5C

The Sanborn Library includes more than 1.2 million fire insurance maps from Sanborn, Bromley, Perris & Browne, Hopkins, Barlow and others which track historical property usage in approximately 12,000 American cities and towns. Collections searched:

- Library of Congress
- University Publications of America
- EDR Private Collection

The Sanborn Library LLC Since 1866™

Limited Permission To Make Copies

GZA GeoEnvironmental, Inc. (the client) is permitted to make up to FIVE photocopies of this Sanborn Map transmittal and each fire insurance map accompanying this report solely for the limited use of its customer. No one other than the client is authorized to make copies. Upon request made directly to an EDR Account Executive, the client may be permitted to make a limited number of additional photocopies. This permission is conditioned upon compliance by the client, its customer and their agents with EDR's copyright policy; a copy of which is available upon request.

Disclaimer - Copyright and Trademark Notice

This Report contains certain information obtained from a variety of public and other sources reasonably available to Environmental Data Resources, Inc. It cannot be concluded from this Report that coverage information for the target and surrounding properties does not exist from other sources. NO WARRANTY EXPRESSED OR IMPLIED, IS MADE WHATSOEVER IN CONNECTION WITH THIS REPORT. ENVIRONMENTAL DATA RESOURCES, INC. SPECIFICALLY DISCLAIMS THE MAKING OF ANY SUCH WARRANTIES, INCLUDING WITHOUT LIMITATION, MERCHANTABILITY OR FITNESS FOR A PARTICULAR USE OR PURPOSE. ALL RISK IS ASSUMED BY THE USER. IN NO EVENT SHALL ENVIRONMENTAL DATA RESOURCES, INC. BE LIABLE TO ANYONE, WHETHER ARISING OUT OF ERRORS OR OMISSIONS, NEGLIGENCE, ACCIDENT OR ANY OTHER CAUSE, FOR ANY LOSS OF DAMAGE, INCLUDING, WITHOUT LIMITATION, SPECIAL, INCIDENTAL, CONSEQUENTIAL, OR EXEMPLARY DAMAGES. ANY LIABILITY ON THE PART OF ENVIRONMENTAL DATA RESOURCES, INC. IS STRICTLY LIMITED TO A REFUND OF THE AMOUNT PAID FOR THIS REPORT. Purchaser accepts this Report "AS IS". Any analyses, estimates, ratings, environmental risk levels or risk codes provided in this Report are provided for illustrative purposes only, and are not intended to provide, nor should they be interpreted as providing any facts regarding, or prediction or forecast of, any environmental risk for any property. Only a Phase I Environmental Site Assessment performed by an environmental professional can provide information regarding the environmental risk for any property. Additionally, the information provided in this Report is not to be construed as legal advice. Copyright 2017 by Environmental Data Resources, Inc. All rights reserved. Reproduction in any media or format, in whole or in part, of any report or map of Environmental Data Resources, Inc., or its affiliates, is prohibited without prior written permission.

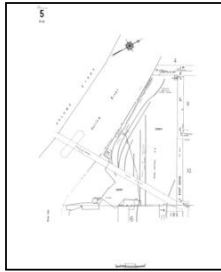
EDR and its logos (including Sanborn and Sanborn Map) are trademarks of Environmental Data Resources, Inc. or its affiliates. All other trademarks used herein are the property of their respective owners.

Sanborn Sheet Key

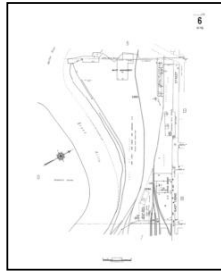
This Certified Sanborn Map Report is based upon the following Sanborn Fire Insurance map sheets.



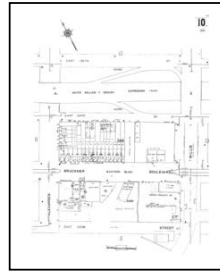
2007 Source Sheets



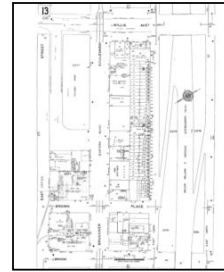
Volume 9S, Sheet 5
2007



Volume 9S, Sheet 6
2007

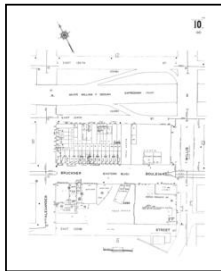


Volume 9S, Sheet 10
2007




Volume 9S, Sheet 13
2007

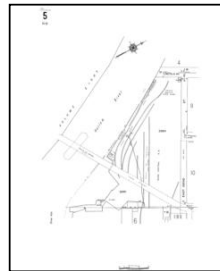
2006 Source Sheets



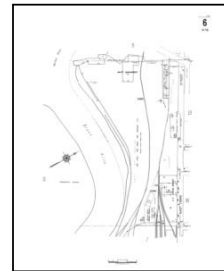
Volume 9S, Sheet 10
2006



Volume 9S, Sheet 13
2006

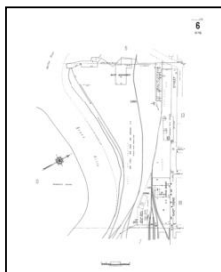


Volume 9S, Sheet 5
2006




Volume 9S, Sheet 6
2006


2005 Source Sheets



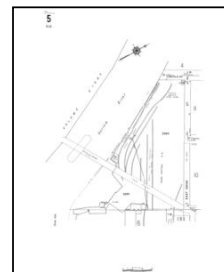
Volume 9S, Sheet 6
2005



Volume 9S, Sheet 13
2005

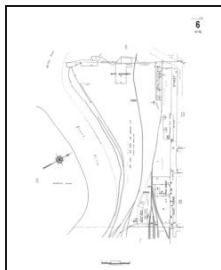


Volume 9S, Sheet 10
2005

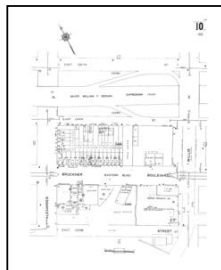


Volume 9S, Sheet 5
2005

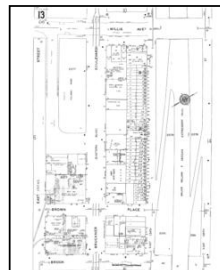
2004 Source Sheets



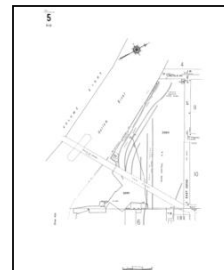
Volume 9S, Sheet 6
2004



Volume 9S, Sheet 10
2004



Volume 9S, Sheet 13
2004



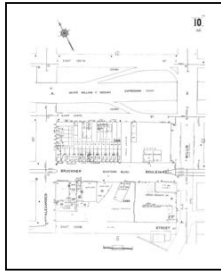
Volume 9S, Sheet 5
2004

Sanborn Sheet Key

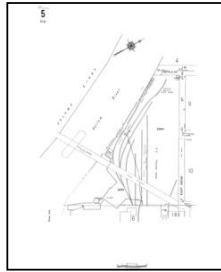
This Certified Sanborn Map Report is based upon the following Sanborn Fire Insurance map sheets.



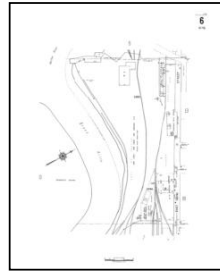
2003 Source Sheets



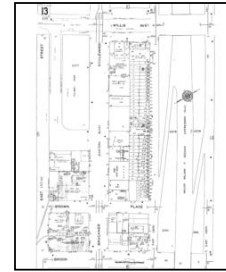
Volume 9S, Sheet 10
2003



Volume 9S, Sheet 5
2003

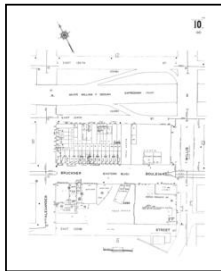


Volume 9S, Sheet 6
2003




Volume 9S, Sheet 13
2003

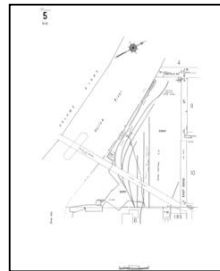
2002 Source Sheets



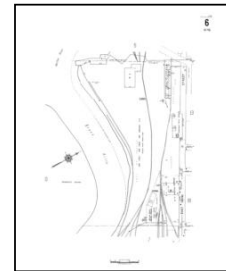
Volume 9S, Sheet 10
2002



Volume 9S, Sheet 13
2002

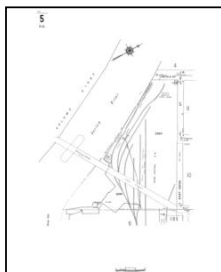


Volume 9S, Sheet 5
2002

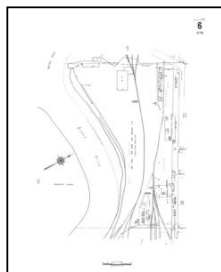


Volume 9S, Sheet 6
2002

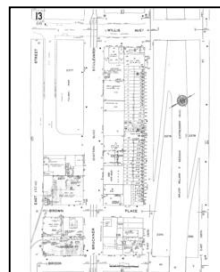
2001 Source Sheets



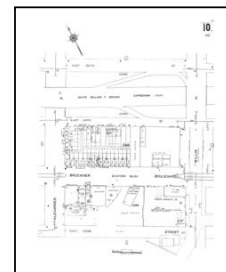
Volume 9S, Sheet 5
2001



Volume 9S, Sheet 6
2001

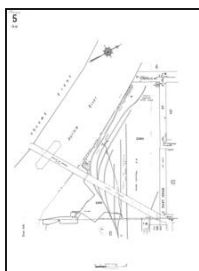


Volume 9S, Sheet 13
2001

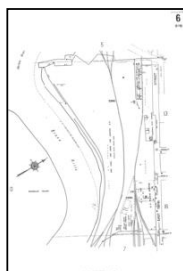


Volume 9S, Sheet 10
2001

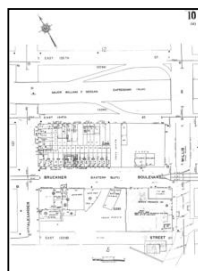
1998 Source Sheets



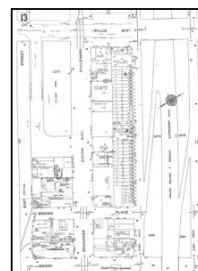
Volume 9S, Sheet 5
1998



Volume 9S, Sheet 6
1998



Volume 9S, Sheet 10
1998



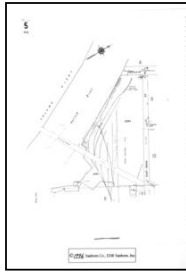
Volume 9S, Sheet 13
1998

Sanborn Sheet Key

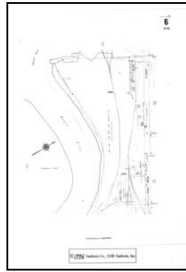
This Certified Sanborn Map Report is based upon the following Sanborn Fire Insurance map sheets.



1996 Source Sheets




Volume 9S, Sheet 5
1996



Volume 9S, Sheet 6
1996



Volume 9S, Sheet 10
1996

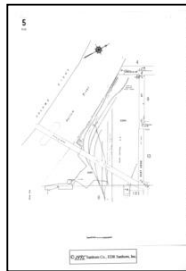


Volume 9S, Sheet 13
1996

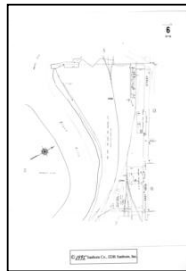
1995 Source Sheets




Volume 9S, Sheet 10
1995



Volume 9S, Sheet 5
1995

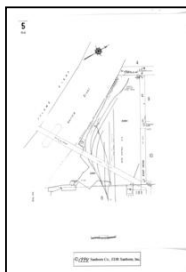


Volume 9S, Sheet 6
1995

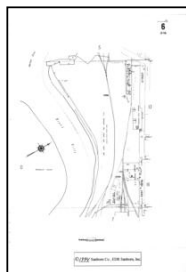


Volume 9S, Sheet 13
1995

1994 Source Sheets




Volume 9S, Sheet 5
1994



Volume 9S, Sheet 6
1994



Volume 9S, Sheet 10
1994




Volume 9S, Sheet 13
1994

1993 Source Sheets




Volume 9S, Sheet 5
1993



Volume 9S, Sheet 6
1993



Volume 9S, Sheet 10
1993




Volume 9S, Sheet 13
1993

Sanborn Sheet Key

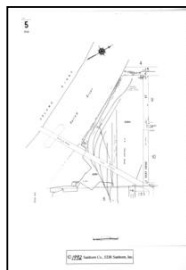
This Certified Sanborn Map Report is based upon the following Sanborn Fire Insurance map sheets.



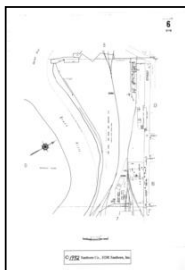
1992 Source Sheets



Volume 9S, Sheet 13
1992



Volume 9S, Sheet 5
1992




Volume 9S, Sheet 6
1992

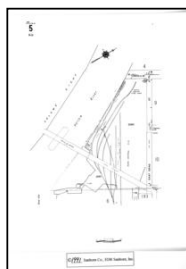


Volume 9S, Sheet 10
1992

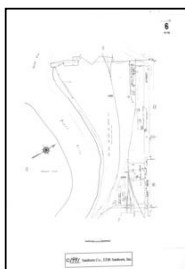
1991 Source Sheets



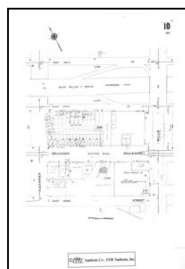
Volume 9S, Sheet 13
1991



Volume 9S, Sheet 5
1991

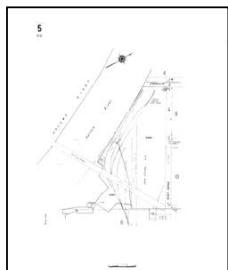


Volume 9S, Sheet 6
1991

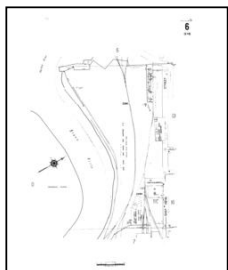


Volume 9S, Sheet 10
1991

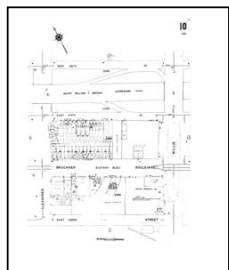
1989 Source Sheets




Volume 9S, Sheet 5
1989



Volume 9S, Sheet 6
1989

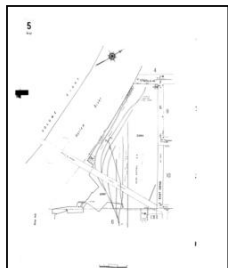


Volume 9S, Sheet 10
1989

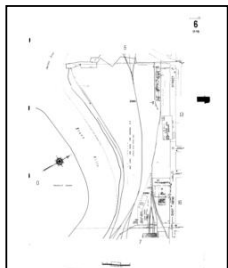


Volume 9S, Sheet 13
1989


1986 Source Sheets




Volume 9S, Sheet 5
1986



Volume 9S, Sheet 6
1986



Volume 9S, Sheet 10
1986



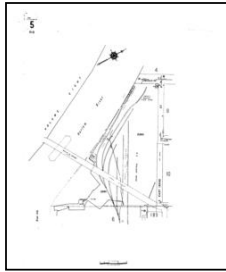
Volume 9S, Sheet 13
1986

Sanborn Sheet Key

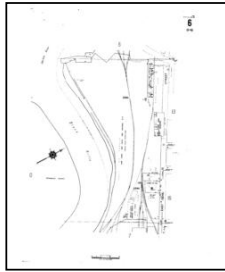
This Certified Sanborn Map Report is based upon the following Sanborn Fire Insurance map sheets.




1984 Source Sheets



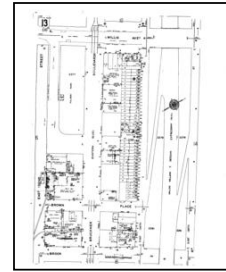
Volume 9S, Sheet 5
1984



Volume 9S, Sheet 6
1984

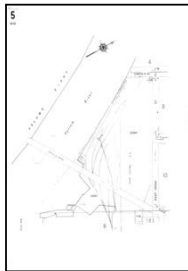


Volume 9S, Sheet 10
1984

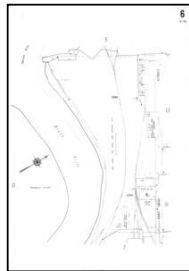


Volume 9S, Sheet 13
1984

1981 Source Sheets




Volume 9S, Sheet 5
1981



Volume 9S, Sheet 6
1981

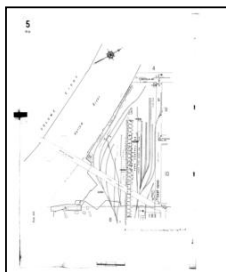


Volume 9S, Sheet 10
1981

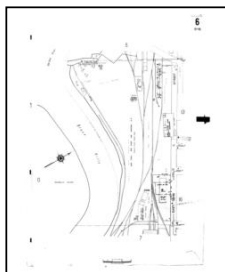


Volume 9S, Sheet 13
1981

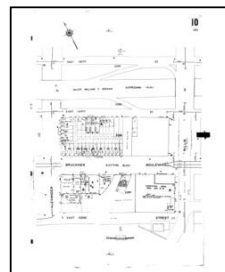
1980 Source Sheets




Volume 9S, Sheet 5
1980



Volume 9S, Sheet 6
1980

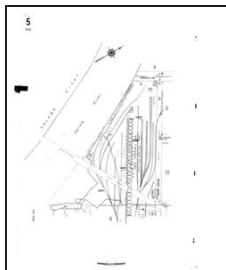


Volume 9S, Sheet 10
1980

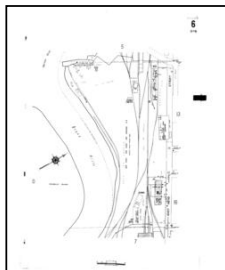


Volume 9S, Sheet 13
1980

1978 Source Sheets




Volume 9S, Sheet 5
1978



Volume 9S, Sheet 6
1978



Volume 9S, Sheet 10
1978



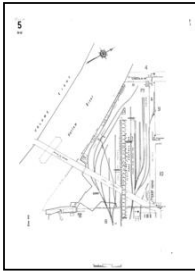
Volume 9S, Sheet 13
1978

Sanborn Sheet Key

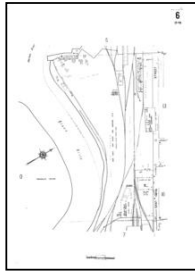
This Certified Sanborn Map Report is based upon the following Sanborn Fire Insurance map sheets.



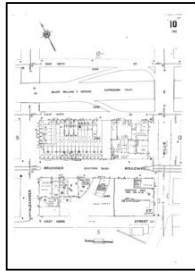
1977 Source Sheets




Volume 9S, Sheet 5
1977



Volume 9S, Sheet 6
1977

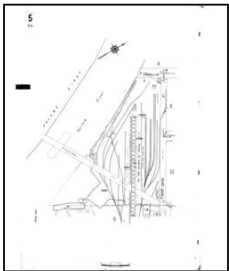


Volume 9S, Sheet 10
1977

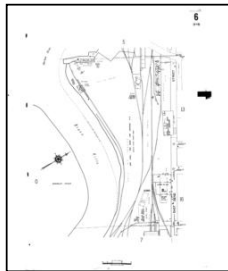


Volume 9S, Sheet 13
1977


1969 Source Sheets




Volume 9S, Sheet 5
1969



Volume 9S, Sheet 6
1969

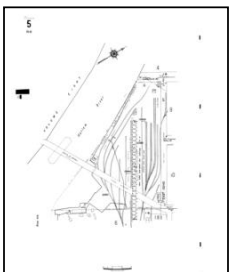


Volume 9S, Sheet 10
1969

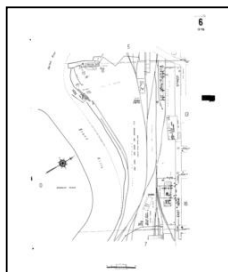


Volume 9S, Sheet 13
1969

1968 Source Sheets



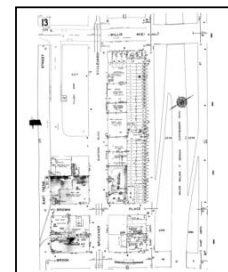
Volume 9S, Sheet 5
1968



Volume 9S, Sheet 6
1968




Volume 9S, Sheet 10
1968




Volume 9S, Sheet 13
1968

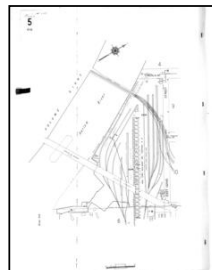
1951 Source Sheets



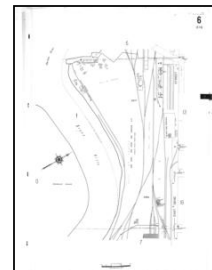
Volume 9S, Sheet 10
1951



Volume 9S, Sheet 13
1951



Volume 9S, Sheet 5
1951



Volume 9S, Sheet 6
1951

Sanborn Sheet Key

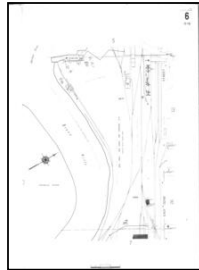
This Certified Sanborn Map Report is based upon the following Sanborn Fire Insurance map sheets.



1947 Source Sheets




Volume 9S, Sheet 5
1947



Volume 9S, Sheet 6
1947

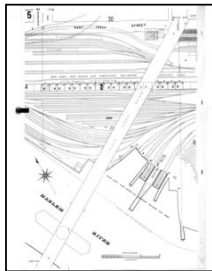


Volume 9S, Sheet 10
1947

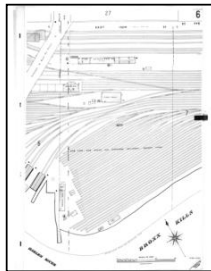


Volume 9S, Sheet 13
1947

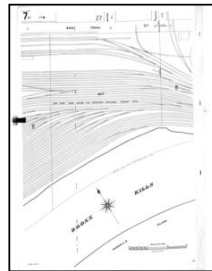
1946 Source Sheets




Volume 9, Sheet 5
1946



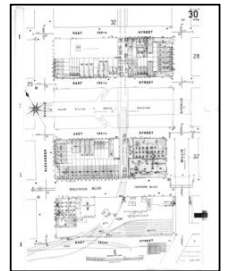
Volume 9, Sheet 6
1946



Volume 9, Sheet 7
1946

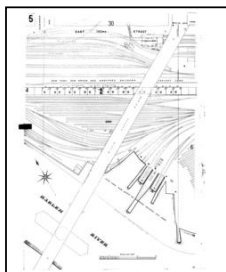


Volume 9, Sheet 27
1946

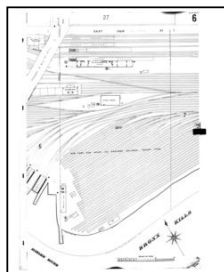


Volume 9, Sheet 30
1946

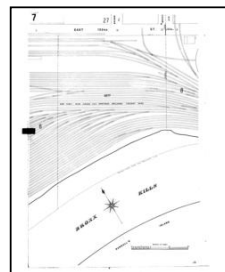
1944 Source Sheets



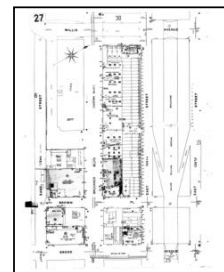
Volume 9, Sheet 5
1944



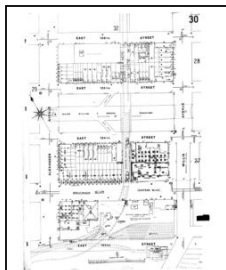
Volume 9, Sheet 6
1944



Volume 9, Sheet 7
1944



Volume 9, Sheet 27
1944



Volume 9, Sheet 30
1944

Sanborn Sheet Key


This Certified Sanborn Map Report is based upon the following Sanborn Fire Insurance map sheets.



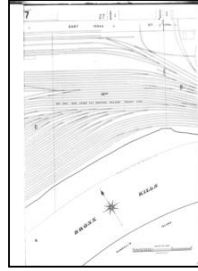
1935 Source Sheets



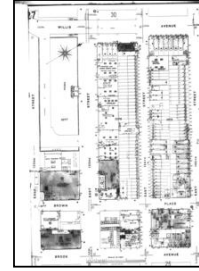
Volume 9, Sheet 5
1935




Volume 9, Sheet 6
1935



Volume 9, Sheet 7
1935



Volume 9, Sheet 27
1935

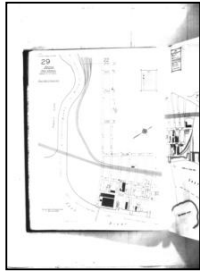


Volume 9, Sheet 30
1935

1928 Source Sheets




Volume Pier Maps, Sheet 22
1928



Volume Pier Maps, Sheet 29
1928

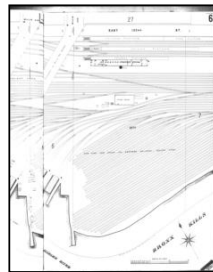
1908 Source Sheets



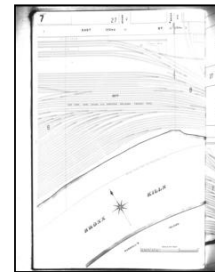
Volume 9, Sheet 30
1908




Volume 9, Sheet 5
1908



Volume 9, Sheet 6
1908



Volume 9, Sheet 7
1908



Volume 9, Sheet 27
1908

1903 Source Sheets



Volume Atlas Maps, Sheet 1
1903



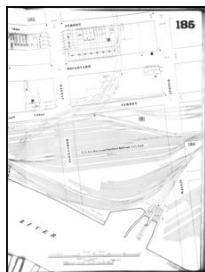
Volume Atlas Maps, Sheet xxxx
1903

Sanborn Sheet Key

This Certified Sanborn Map Report is based upon the following Sanborn Fire Insurance map sheets.



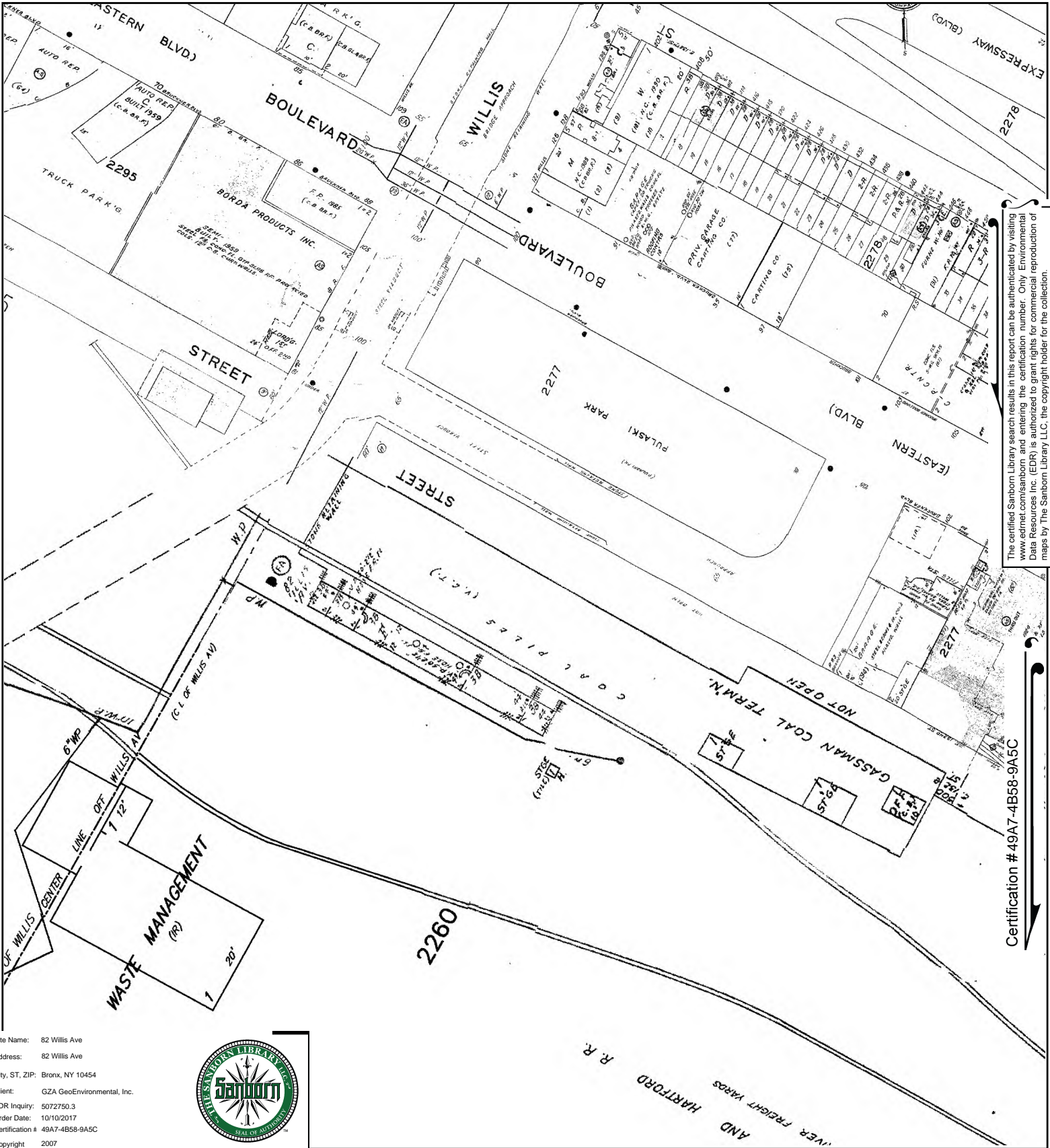
1891 Source Sheets



Volume 9, Sheet 185
1891



Volume 9, Sheet 186
1891



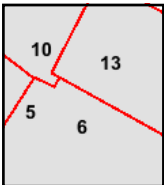
The certified Sanborn Library search results in this report can be authenticated by visiting www.edrnet.com/sanborn and entering the certification number. Only Environmental Data Resources Inc. (EDR) is authorized to grant rights for commercial reproduction of maps by The Sanborn Library LLC, the copyright holder for the collection.

Certification # 49A7-4B58-9A5C

Site Name: 82 Willis Ave
 Address: 82 Willis Ave
 City, ST, ZIP: Bronx, NY 10454
 Client: GZA GeoEnvironmental, Inc.
 EDR Inquiry: 5072750.3
 Order Date: 10/10/2017
 Certification # 49A7-4B58-9A5C
 Copyright 2007

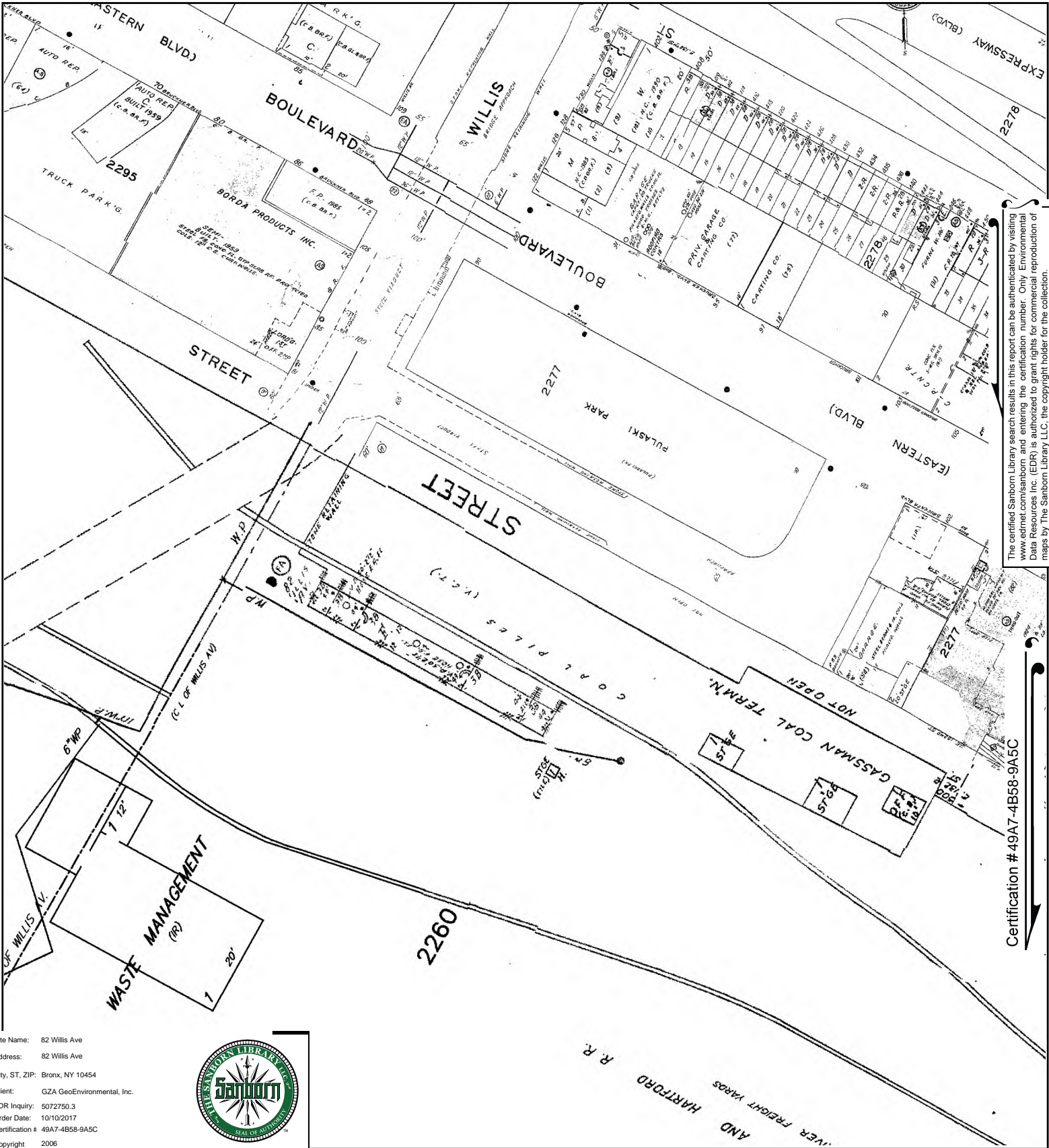


This Certified Sanborn Map combines the following sheets. Outlined areas indicate map sheets within the collection.



Volume 9S, Sheet 13
 Volume 9S, Sheet 10
 Volume 9S, Sheet 6
 Volume 9S, Sheet 5

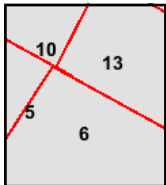
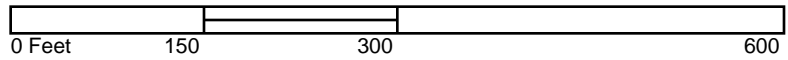




Site Name: 82 Willis Ave
 Address: 82 Willis Ave
 City, ST, ZIP: Bronx, NY 10454
 Client: GZA GeoEnvironmental, Inc.
 EDR Inquiry: 5072750.3
 Order Date: 10/10/2017
 Certification # 49A7-4B58-9A5C
 Copyright 2006

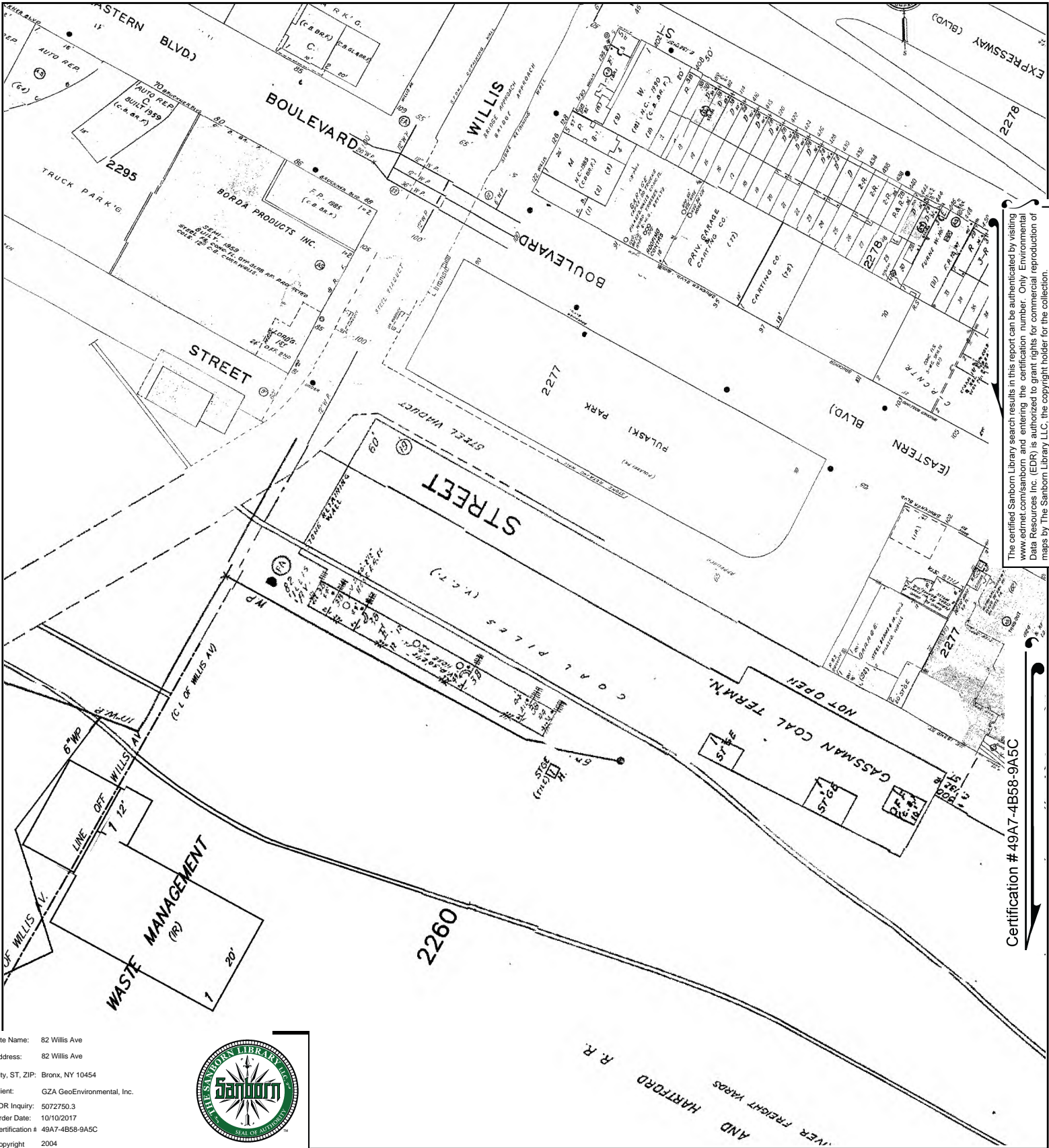


This Certified Sanborn Map combines the following sheets.
 Outlined areas indicate map sheets within the collection.



Volume 9S, Sheet 6
 Volume 9S, Sheet 5
 Volume 9S, Sheet 13
 Volume 9S, Sheet 10





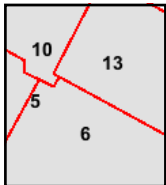
The certified Sanborn Library search results in this report can be authenticated by visiting www.edrnet.com/sanborn and entering the certification number. Only Environmental Data Resources Inc. (EDR) is authorized to grant rights for commercial reproduction of maps by The Sanborn Library LLC, the copyright holder for the collection.

Certification # 49A7-4B58-9A5C

Site Name: 82 Willis Ave
 Address: 82 Willis Ave
 City, ST, ZIP: Bronx, NY 10454
 Client: GZA GeoEnvironmental, Inc.
 EDR Inquiry: 5072750.3
 Order Date: 10/10/2017
 Certification # 49A7-4B58-9A5C
 Copyright 2004

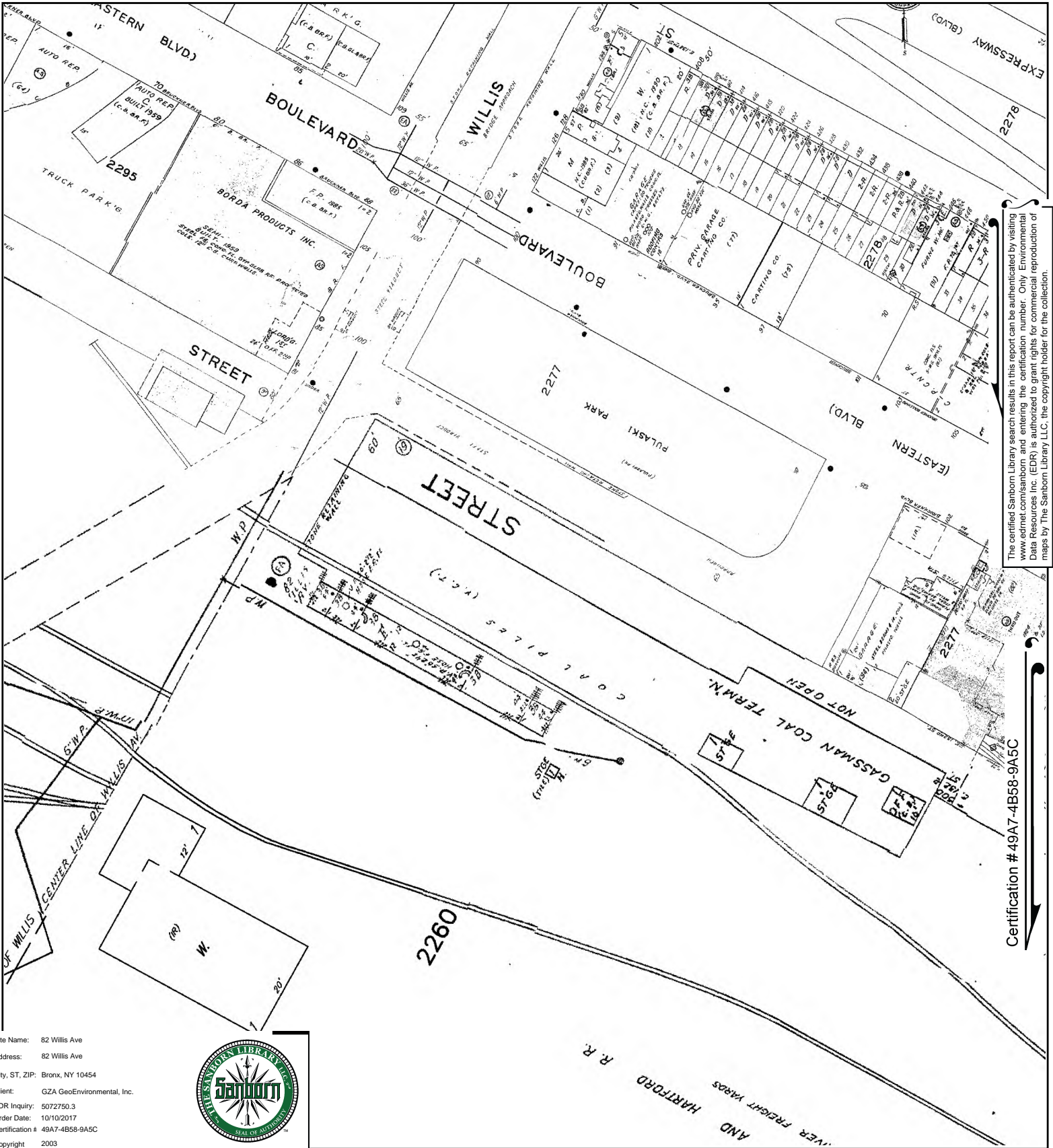


This Certified Sanborn Map combines the following sheets. Outlined areas indicate map sheets within the collection.



Volume 9S, Sheet 5
 Volume 9S, Sheet 13
 Volume 9S, Sheet 10
 Volume 9S, Sheet 6





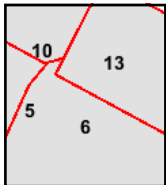
The certified Sanborn Library search results in this report can be authenticated by visiting www.edrnet.com/sanborn and entering the certification number. Only Environmental Data Resources Inc. (EDR) is authorized to grant rights for commercial reproduction of maps by The Sanborn Library LLC, the copyright holder for the collection.

Certification # 49A7-4B58-9A5C

Site Name: 82 Willis Ave
 Address: 82 Willis Ave
 City, ST, ZIP: Bronx, NY 10454
 Client: GZA Geo-Environmental, Inc.
 EDR Inquiry: 5072750.3
 Order Date: 10/10/2017
 Certification # 49A7-4B58-9A5C
 Copyright 2003

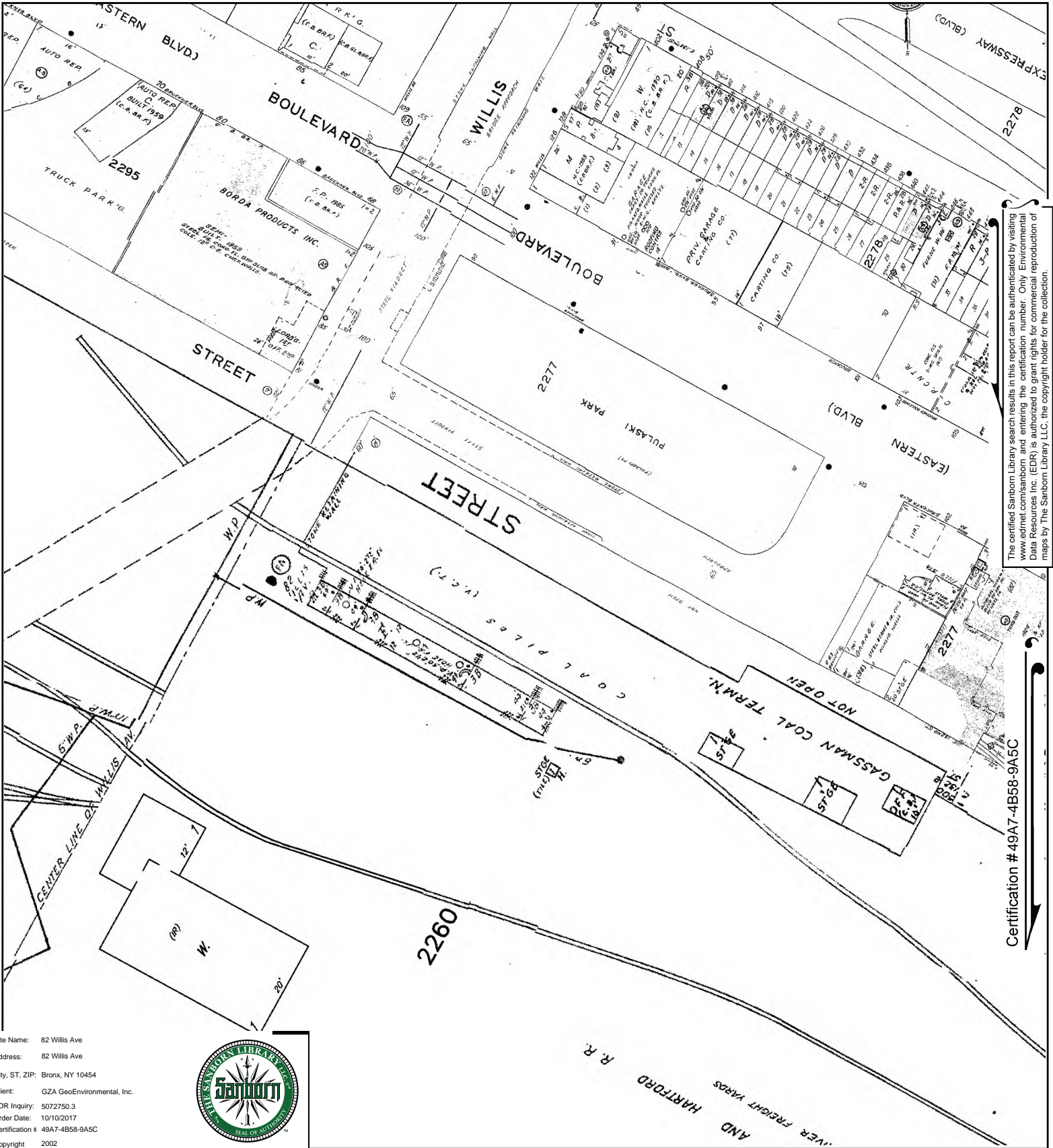


This Certified Sanborn Map combines the following sheets. Outlined areas indicate map sheets within the collection.



Volume 9S, Sheet 13
 Volume 9S, Sheet 6
 Volume 9S, Sheet 5
 Volume 9S, Sheet 10





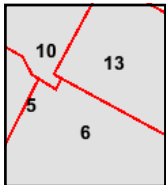
The certified Sanborn Library search results in this report can be authenticated by visiting www.edrnet.com/sanborn and entering the certification number. Only Environmental Data Resources Inc. (EDR) is authorized to grant rights for commercial reproduction of maps by The Sanborn Library LLC, the copyright holder for the collection.

Certification # 49A7-4B58-9A5C

Site Name: 82 Willis Ave
 Address: 82 Willis Ave
 City, ST, ZIP: Bronx, NY 10454
 Client: GZA GeoEnvironmental, Inc.
 EDR Inquiry: 5072750.3
 Order Date: 10/10/2017
 Certification # 49A7-4B58-9A5C
 Copyright 2002

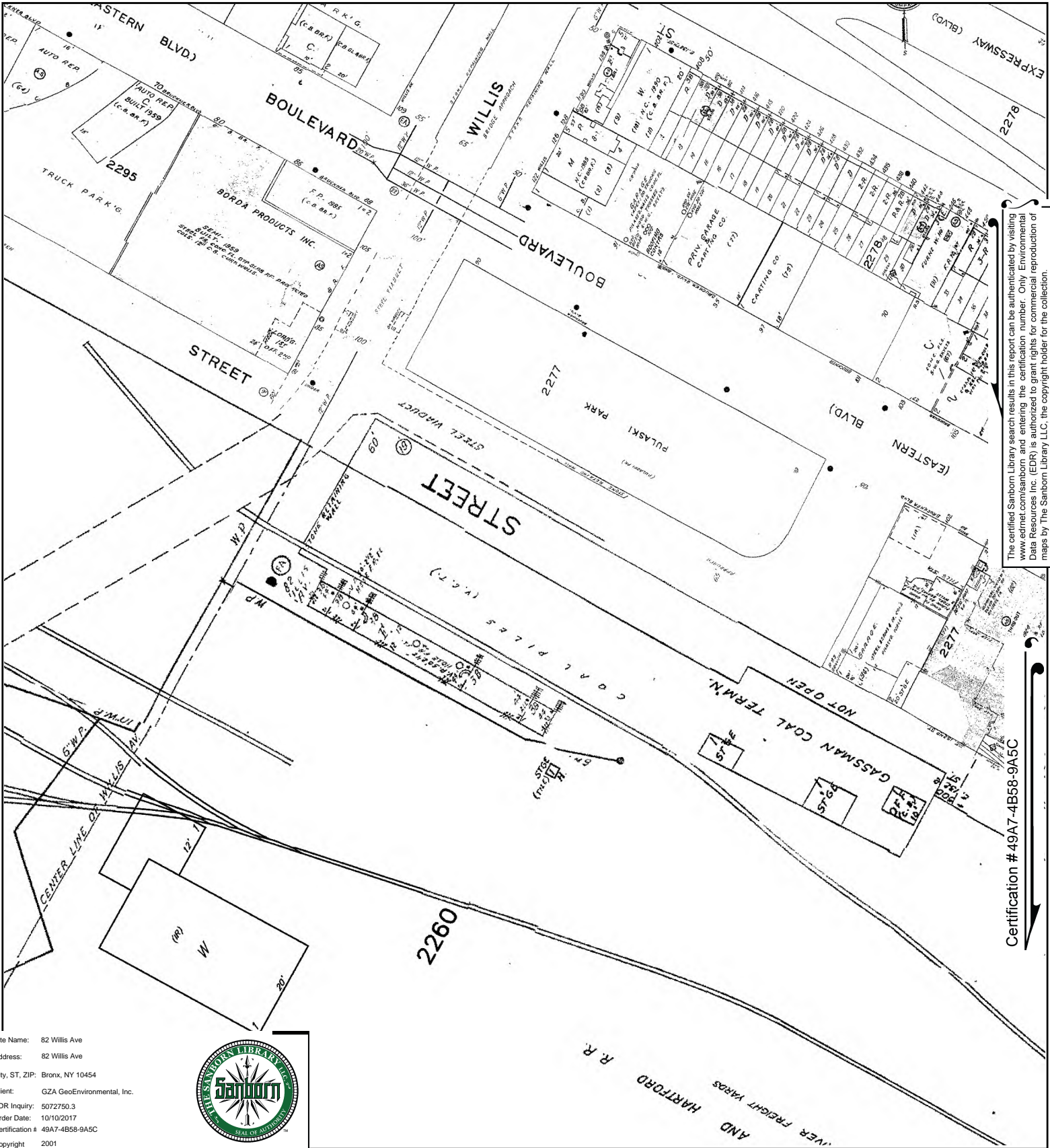


This Certified Sanborn Map combines the following sheets. Outlined areas indicate map sheets within the collection.



Volume 9S, Sheet 6
 Volume 9S, Sheet 5
 Volume 9S, Sheet 13
 Volume 9S, Sheet 10





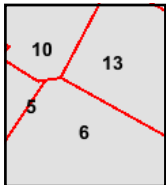
The certified Sanborn Library search results in this report can be authenticated by visiting www.edrnet.com/sanborn and entering the certification number. Only Environmental Data Resources Inc. (EDR) is authorized to grant rights for commercial reproduction of maps by The Sanborn Library LLC, the copyright holder for the collection.

Certification # 49A7-4B58-9A5C

Site Name: 82 Willis Ave
 Address: 82 Willis Ave
 City, ST, ZIP: Bronx, NY 10454
 Client: GZA GeoEnvironmental, Inc.
 EDR Inquiry: 5072750.3
 Order Date: 10/10/2017
 Certification # 49A7-4B58-9A5C
 Copyright 2001

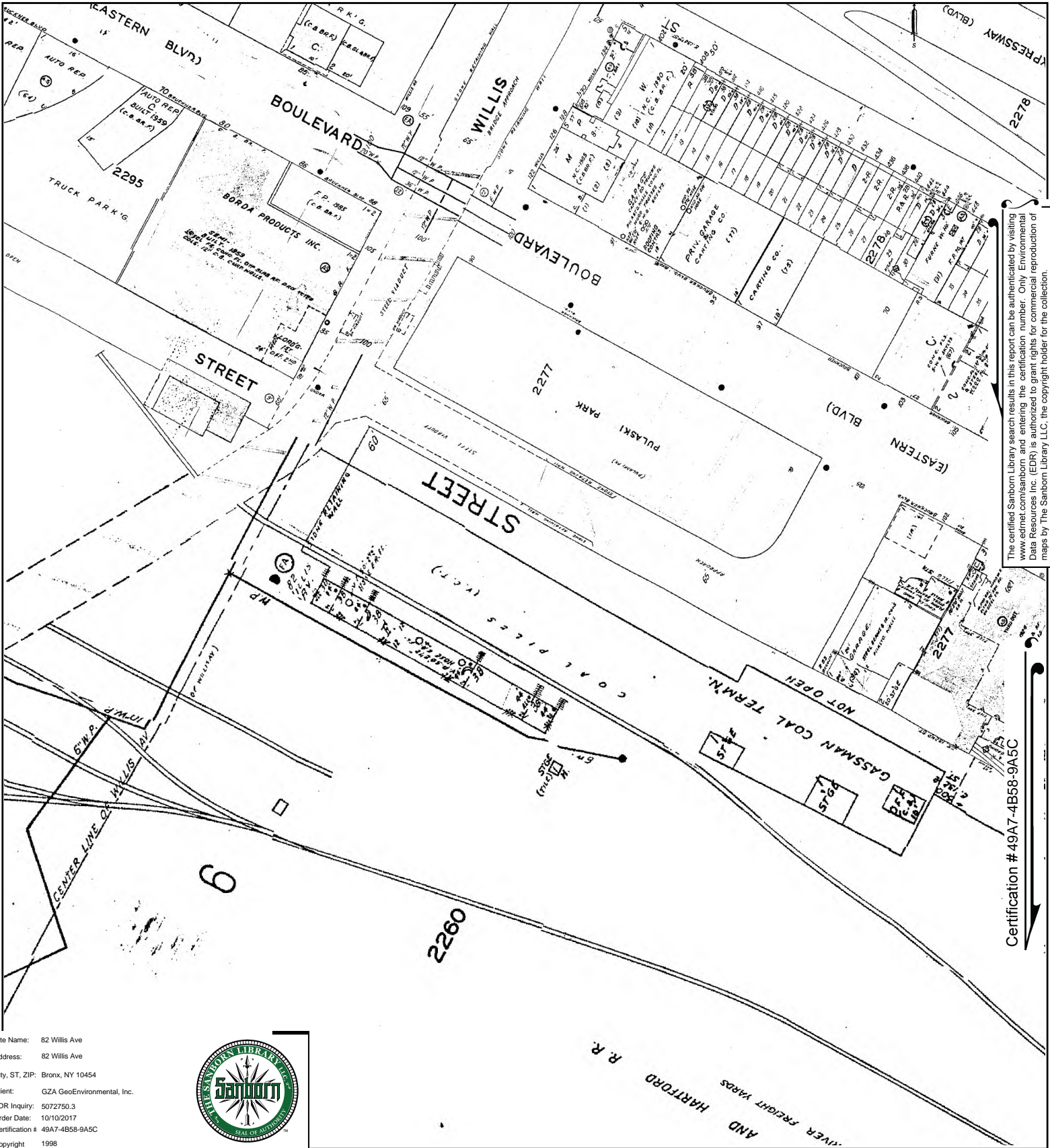


This Certified Sanborn Map combines the following sheets. Outlined areas indicate map sheets within the collection.



Volume 9S, Sheet 10
 Volume 9S, Sheet 13
 Volume 9S, Sheet 6
 Volume 9S, Sheet 5





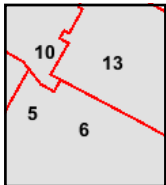
The certified Sanborn Library search results in this report can be authenticated by visiting www.edrnet.com/sanborn and entering the certification number. Only Environmental Data Resources Inc. (EDR) is authorized to grant rights for commercial reproduction of maps by The Sanborn Library LLC, the copyright holder for the collection.

Certification # 49A7-4B58-9A5C

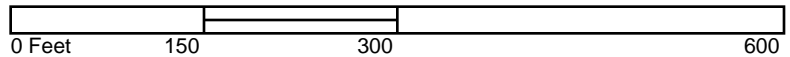
Site Name: 82 Willis Ave
 Address: 82 Willis Ave
 City, ST, ZIP: Bronx, NY 10454
 Client: GZA GeoEnvironmental, Inc.
 EDR Inquiry: 5072750.3
 Order Date: 10/10/2017
 Certification # 49A7-4B58-9A5C
 Copyright 1998

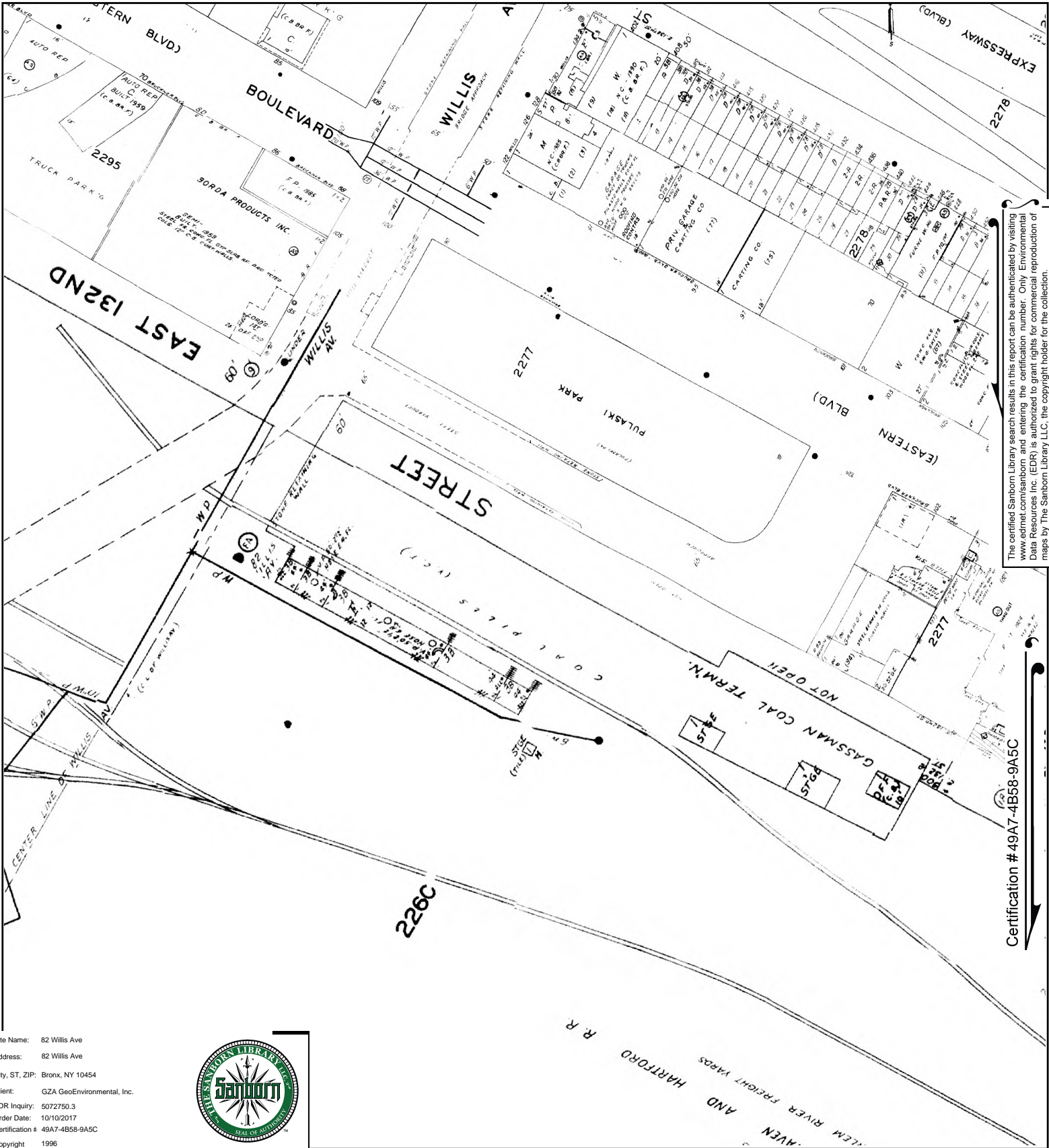


This Certified Sanborn Map combines the following sheets. Outlined areas indicate map sheets within the collection.



Volume 9S, Sheet 13
 Volume 9S, Sheet 10
 Volume 9S, Sheet 6
 Volume 9S, Sheet 5





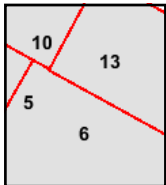
The certified Sanborn Library search results in this report can be authenticated by visiting www.edrnet.com/sanborn and entering the certification number. Only Environmental Data Resources Inc. (EDR) is authorized to grant rights for commercial reproduction of maps by The Sanborn Library LLC, the copyright holder for the collection.

Certification # 49A7-4B58-9A5C

Site Name: 82 Willis Ave
 Address: 82 Willis Ave
 City, ST, ZIP: Bronx, NY 10454
 Client: GZA GeoEnvironmental, Inc.
 EDR Inquiry: 5072750.3
 Order Date: 10/10/2017
 Certification # 49A7-4B58-9A5C
 Copyright 1996

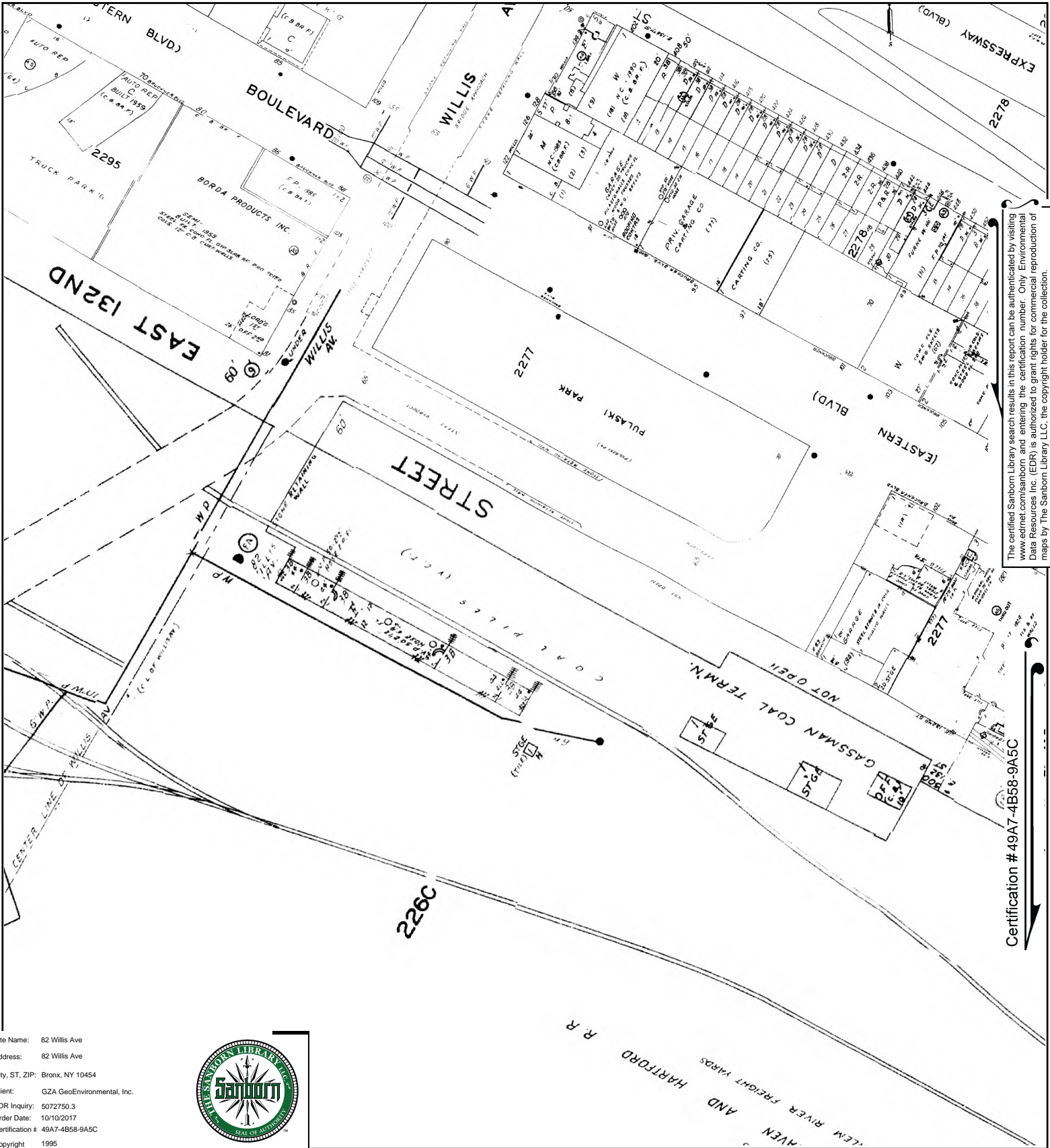


This Certified Sanborn Map combines the following sheets. Outlined areas indicate map sheets within the collection.



Volume 9S, Sheet 13
 Volume 9S, Sheet 10
 Volume 9S, Sheet 6
 Volume 9S, Sheet 5





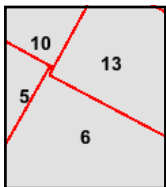
The certified Sanborn Library search results in this report can be authenticated by visiting www.edrnet.com/sanborn and entering the certification number. Only Environmental Data Resources Inc. (EDR) is authorized to grant rights for commercial reproduction of maps by The Sanborn Library LLC, the copyright holder for the collection.

Certification # 49A7-4B58-9A5C

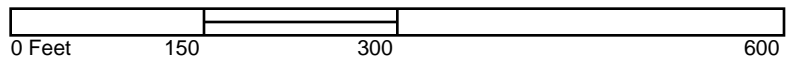
Site Name: 82 Willis Ave
 Address: 82 Willis Ave
 City, ST, ZIP: Bronx, NY 10454
 Client: GZA GeoEnvironmental, Inc.
 EDR Inquiry: 5072750.3
 Order Date: 10/10/2017
 Certification # 49A7-4B58-9A5C
 Copyright 1995

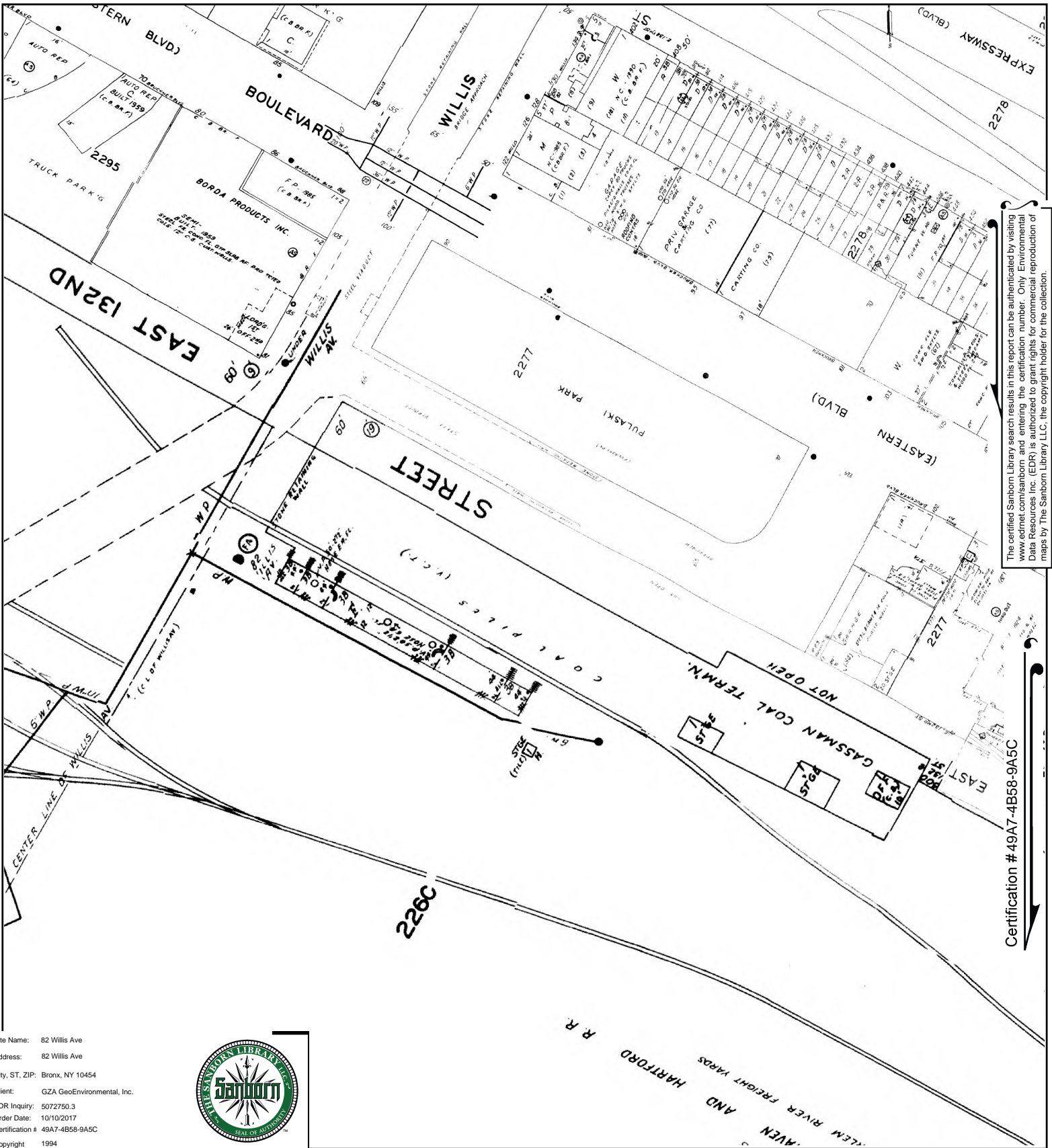


This Certified Sanborn Map combines the following sheets. Outlined areas indicate map sheets within the collection.



Volume 9S, Sheet 13
 Volume 9S, Sheet 6
 Volume 9S, Sheet 5
 Volume 9S, Sheet 10





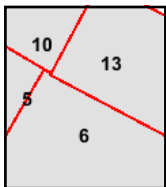
The certified Sanborn Library search results in this report can be authenticated by visiting www.edrnet.com/sanborn and entering the certification number. Only Environmental Data Resources Inc. (EDR) is authorized to grant rights for commercial reproduction of maps by The Sanborn Library LLC, the copyright holder for the collection.

Certification # 49A7-4B58-9A5C

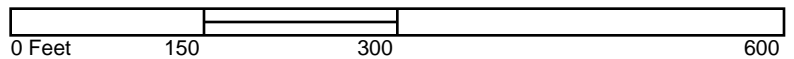
Site Name: 82 Willis Ave
 Address: 82 Willis Ave
 City, ST, ZIP: Bronx, NY 10454
 Client: GZA GeoEnvironmental, Inc.
 EDR Inquiry: 5072750.3
 Order Date: 10/10/2017
 Certification # 49A7-4B58-9A5C
 Copyright 1994

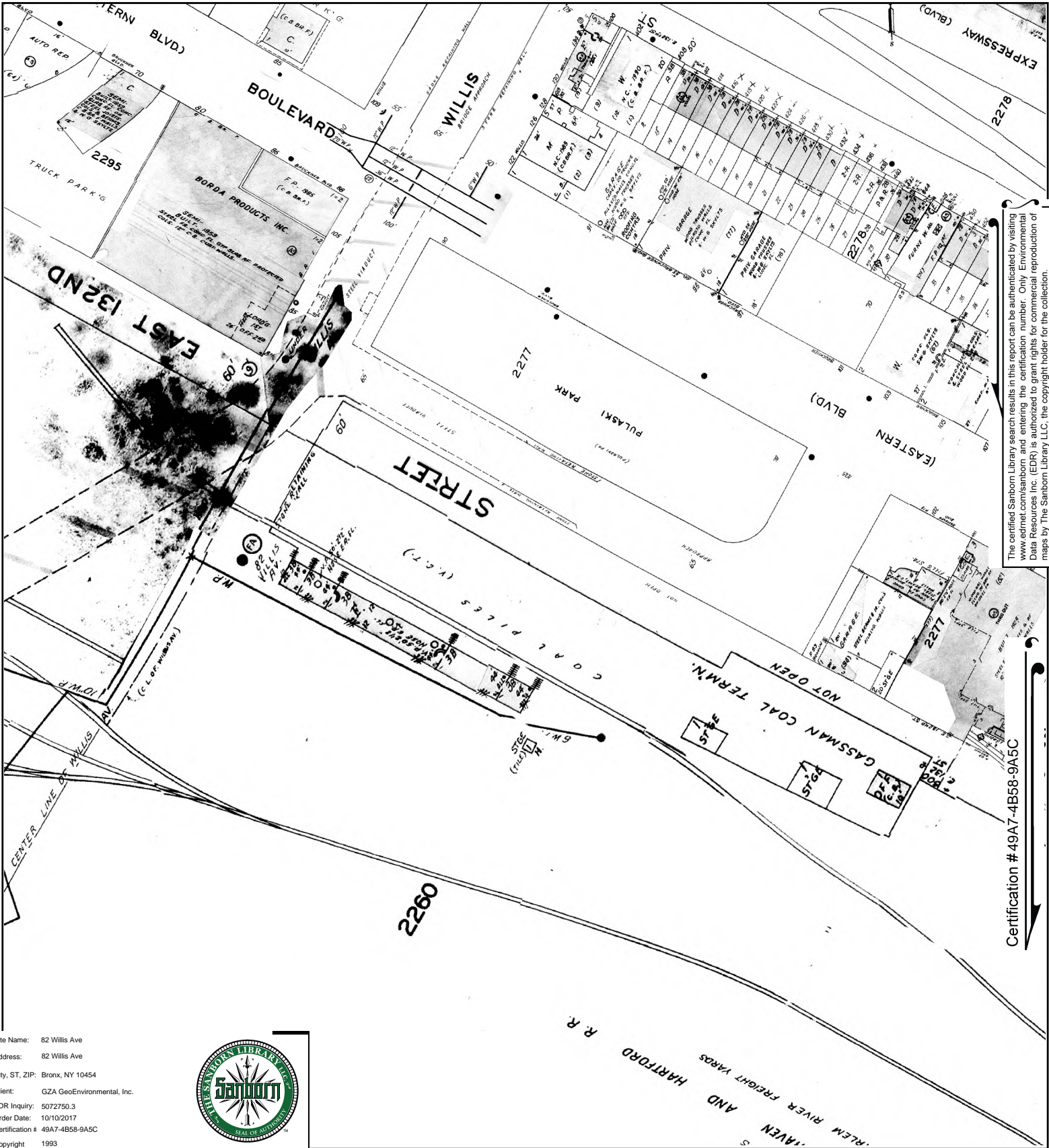


This Certified Sanborn Map combines the following sheets. Outlined areas indicate map sheets within the collection.



Volume 9S, Sheet 13
 Volume 9S, Sheet 10
 Volume 9S, Sheet 6
 Volume 9S, Sheet 5





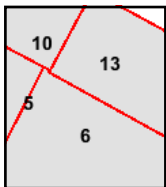
The certified Sanborn Library search results in this report can be authenticated by visiting www.edr.com/sanborn and entering the certification number. Only Environmental Data Resources Inc. (EDR) is authorized to grant rights for commercial reproduction of maps by The Sanborn Library LLC, the copyright holder for the collection.

Certification # 49A7-4B58-9A5C

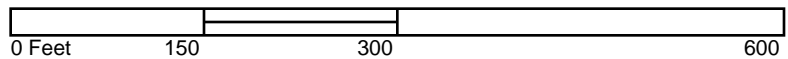
Site Name: 82 Willis Ave
 Address: 82 Willis Ave
 City, ST, ZIP: Bronx, NY 10454
 Client: GZA GeoEnvironmental, Inc.
 EDR Inquiry: 5072750.3
 Order Date: 10/10/2017
 Certification # 49A7-4B58-9A5C
 Copyright 1993

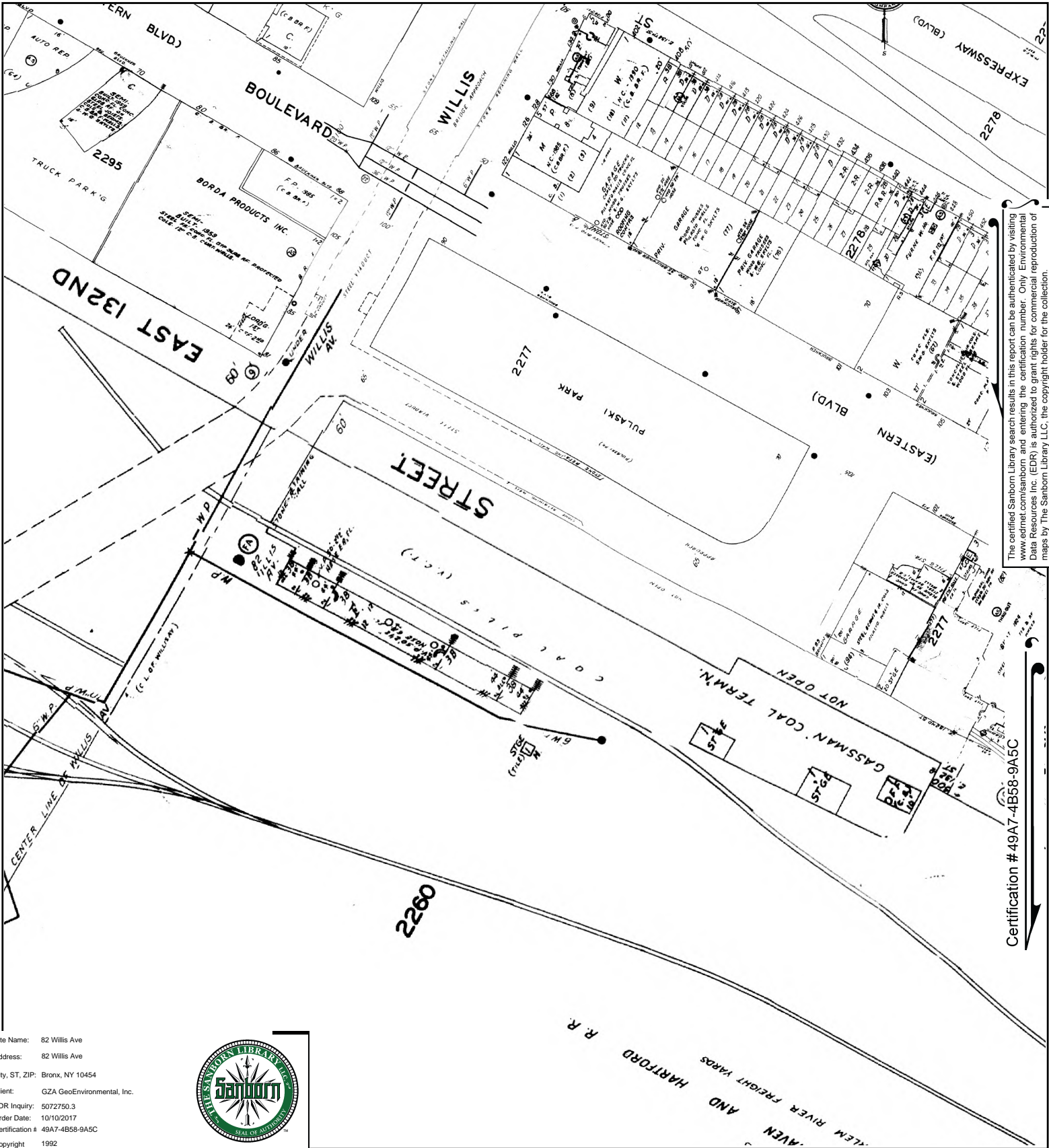


This Certified Sanborn Map combines the following sheets. Outlined areas indicate map sheets within the collection.



Volume 9S, Sheet 13
 Volume 9S, Sheet 10
 Volume 9S, Sheet 6
 Volume 9S, Sheet 5





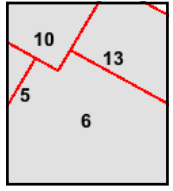
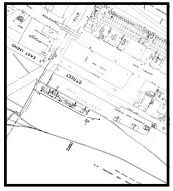
The certified Sanborn Library search results in this report can be authenticated by visiting www.edrnet.com/sanborn and entering the certification number. Only Environmental Data Resources Inc. (EDR) is authorized to grant rights for commercial reproduction of maps by The Sanborn Library LLC, the copyright holder for the collection.

Certification # 49A7-4B58-9A5C

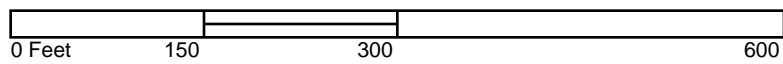
Site Name: 82 Willis Ave
 Address: 82 Willis Ave
 City, ST, ZIP: Bronx, NY 10454
 Client: GZA GeoEnvironmental, Inc.
 EDR Inquiry: 5072750.3
 Order Date: 10/10/2017
 Certification # 49A7-4B58-9A5C
 Copyright 1992

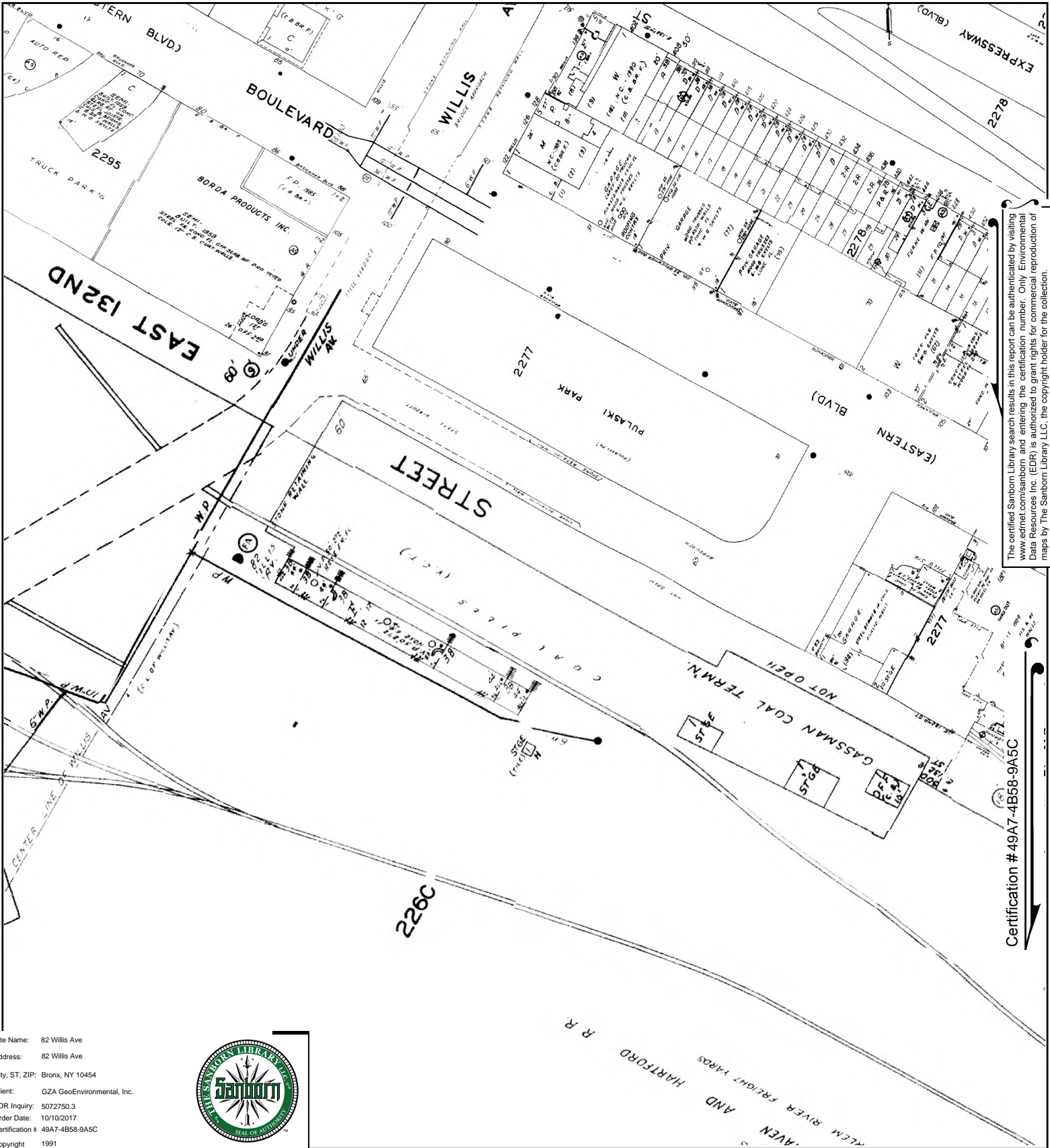


This Certified Sanborn Map combines the following sheets. Outlined areas indicate map sheets within the collection.



- Volume 9S, Sheet 10
- Volume 9S, Sheet 6
- Volume 9S, Sheet 5
- Volume 9S, Sheet 13





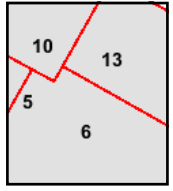
The certified Sanborn Library search results in this report can be authenticated by visiting www.edrnet.com/sanborn and entering the certification number. Only Environmental Data Resources Inc. (EDR) is authorized to grant rights for commercial reproduction of maps by The Sanborn Library LLC, the copyright holder for the collection.

Certification # 49A7-4B58-9A5C

Site Name: 82 Willis Ave
 Address: 82 Willis Ave
 City, ST, ZIP: Bronx, NY 10454
 Client: GZA GeoEnvironmental, Inc.
 EDR Inquiry: 5072750.3
 Order Date: 10/10/2017
 Certification # 49A7-4B58-9A5C
 Copyright 1991

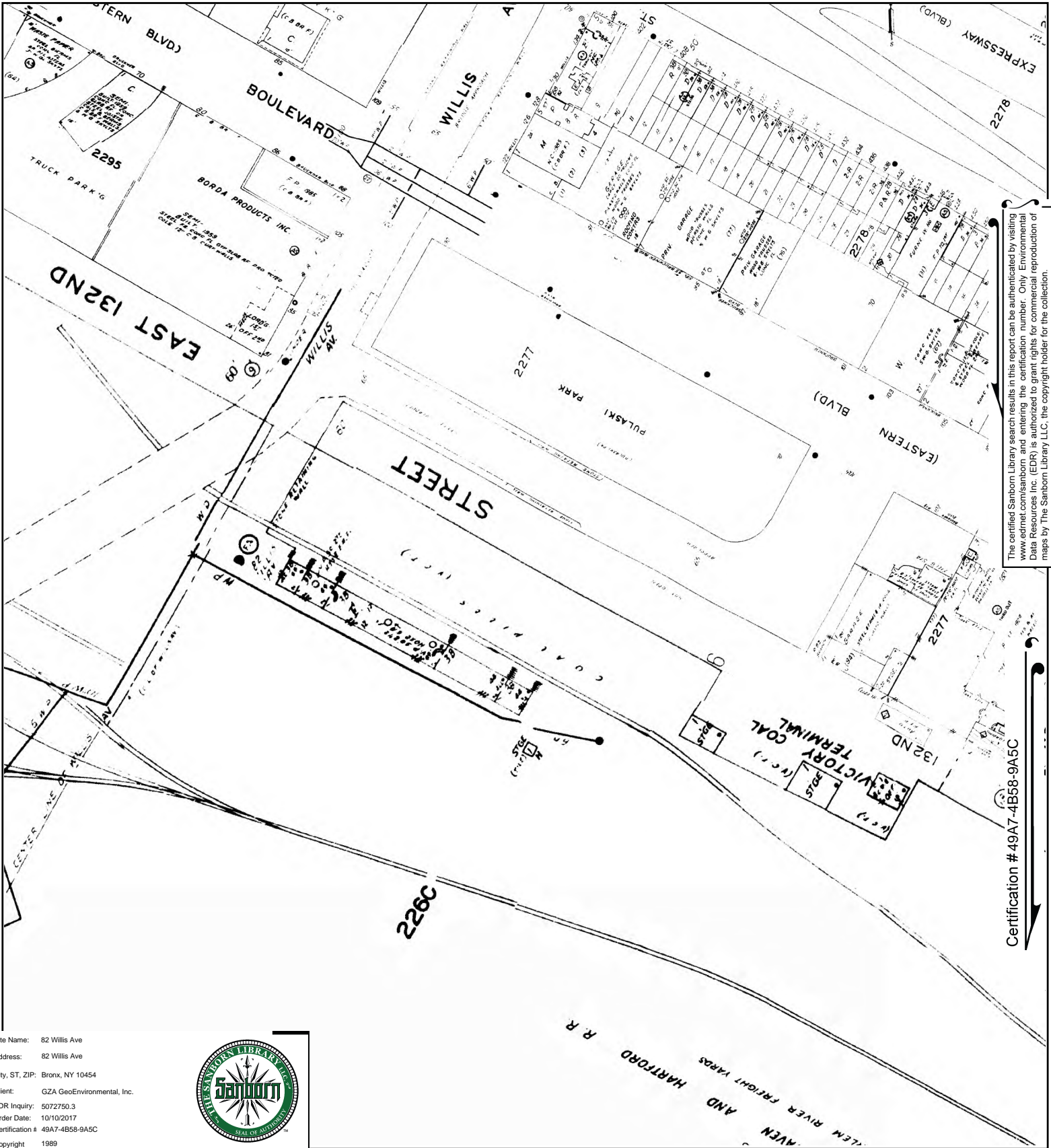


This Certified Sanborn Map combines the following sheets. Outlined areas indicate map sheets within the collection.



- Volume 9S, Sheet 10
- Volume 9S, Sheet 6
- Volume 9S, Sheet 5
- Volume 9S, Sheet 13





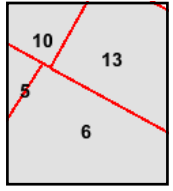
The certified Sanborn Library search results in this report can be authenticated by visiting www.edrnet.com/sanborn and entering the certification number. Only Environmental Data Resources Inc. (EDR) is authorized to grant rights for commercial reproduction of maps by The Sanborn Library LLC, the copyright holder for the collection.

Certification # 49A7-4B58-9A5C

Site Name: 82 Willis Ave
 Address: 82 Willis Ave
 City, ST, ZIP: Bronx, NY 10454
 Client: GZA GeoEnvironmental, Inc.
 EDR Inquiry: 5072750.3
 Order Date: 10/10/2017
 Certification # 49A7-4B58-9A5C
 Copyright 1989

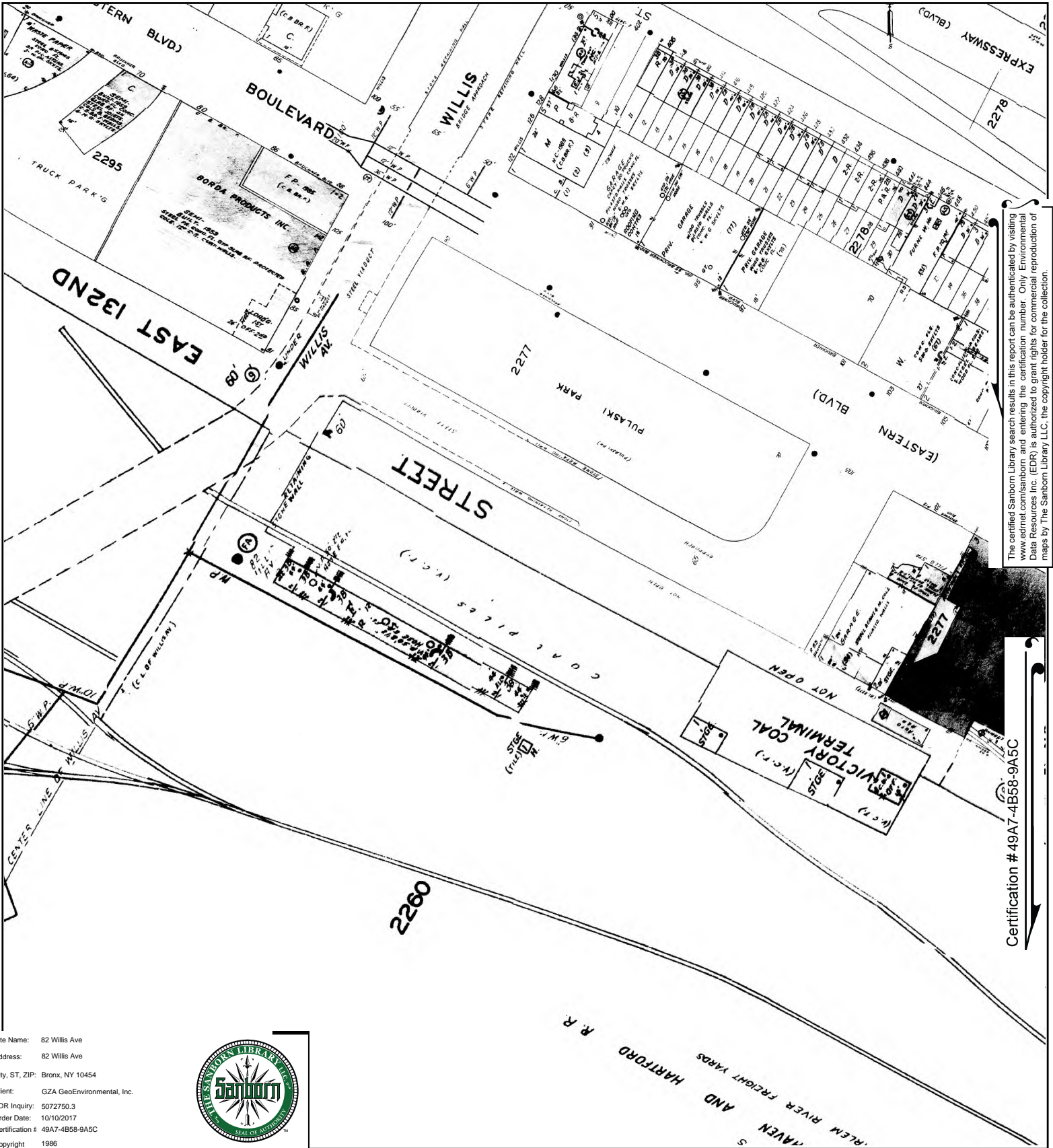


This Certified Sanborn Map combines the following sheets. Outlined areas indicate map sheets within the collection.



Volume 9S, Sheet 13
 Volume 9S, Sheet 10
 Volume 9S, Sheet 6
 Volume 9S, Sheet 5





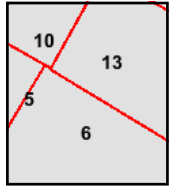
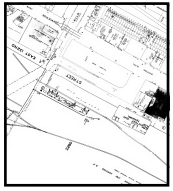
The certified Sanborn Library search results in this report can be authenticated by visiting www.edrnet.com/sanborn and entering the certification number. Only Environmental Data Resources Inc. (EDR) is authorized to grant rights for commercial reproduction of maps by The Sanborn Library LLC, the copyright holder for the collection.

Certification # 49A7-4B58-9A5C

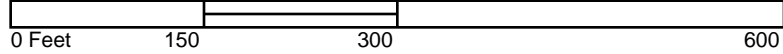
Site Name: 82 Willis Ave
 Address: 82 Willis Ave
 City, ST, ZIP: Bronx, NY 10454
 Client: GZA GeoEnvironmental, Inc.
 EDR Inquiry: 5072750.3
 Order Date: 10/10/2017
 Certification # 49A7-4B58-9A5C
 Copyright 1986

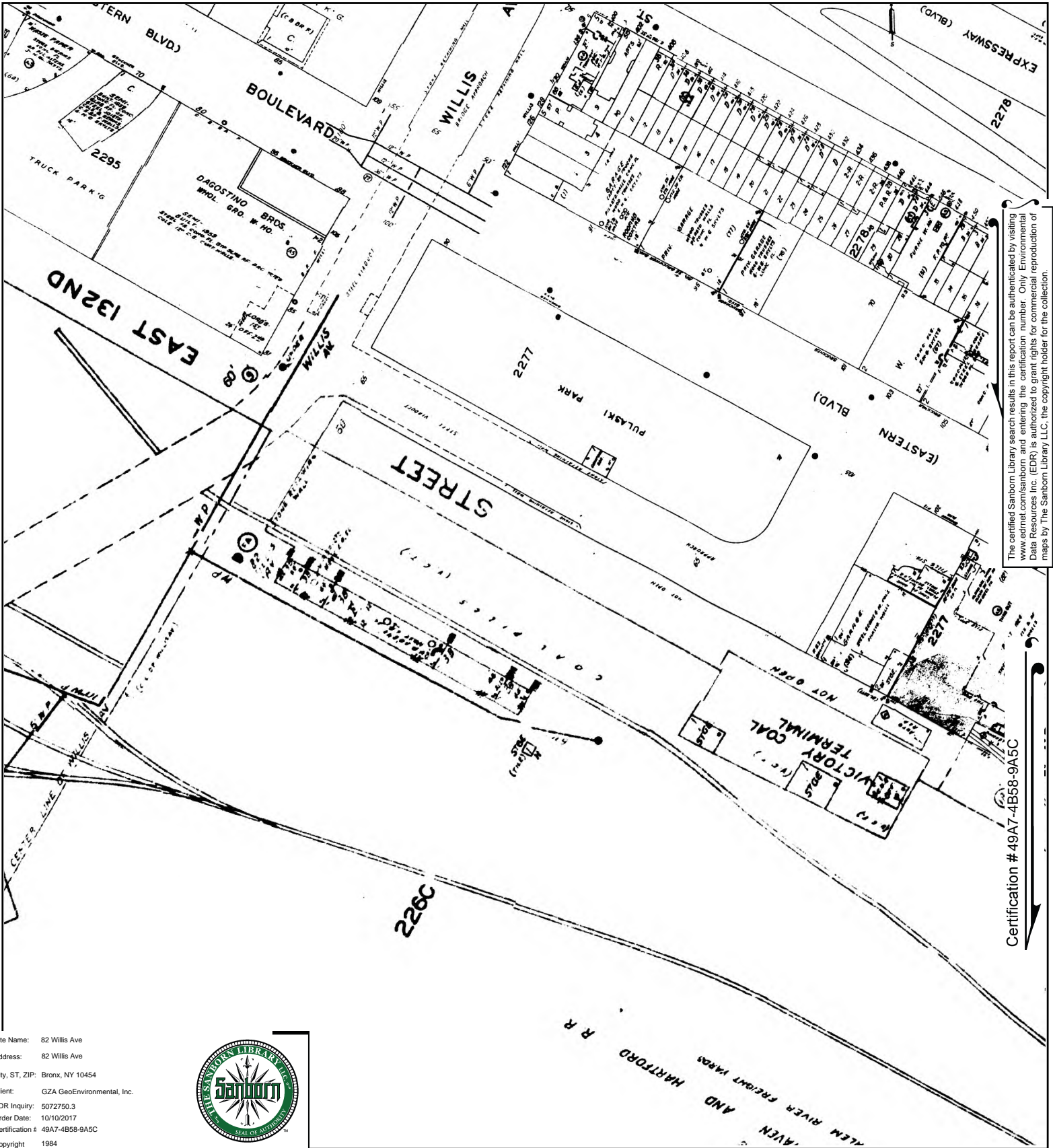


This Certified Sanborn Map combines the following sheets.
 Outlined areas indicate map sheets within the collection.



Volume 9S, Sheet 13
 Volume 9S, Sheet 10
 Volume 9S, Sheet 6
 Volume 9S, Sheet 5





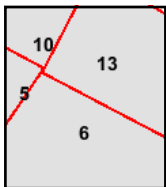
The certified Sanborn Library search results in this report can be authenticated by visiting www.edrnet.com/sanborn and entering the certification number. Only Environmental Data Resources Inc. (EDR) is authorized to grant rights for commercial reproduction of maps by The Sanborn Library LLC, the copyright holder for the collection.

Certification # 49A7-4B58-9A5C

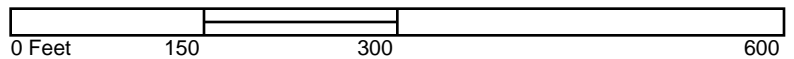
Site Name: 82 Willis Ave
 Address: 82 Willis Ave
 City, ST, ZIP: Bronx, NY 10454
 Client: GZA GeoEnvironmental, Inc.
 EDR Inquiry: 5072750.3
 Order Date: 10/10/2017
 Certification # 49A7-4B58-9A5C
 Copyright 1984

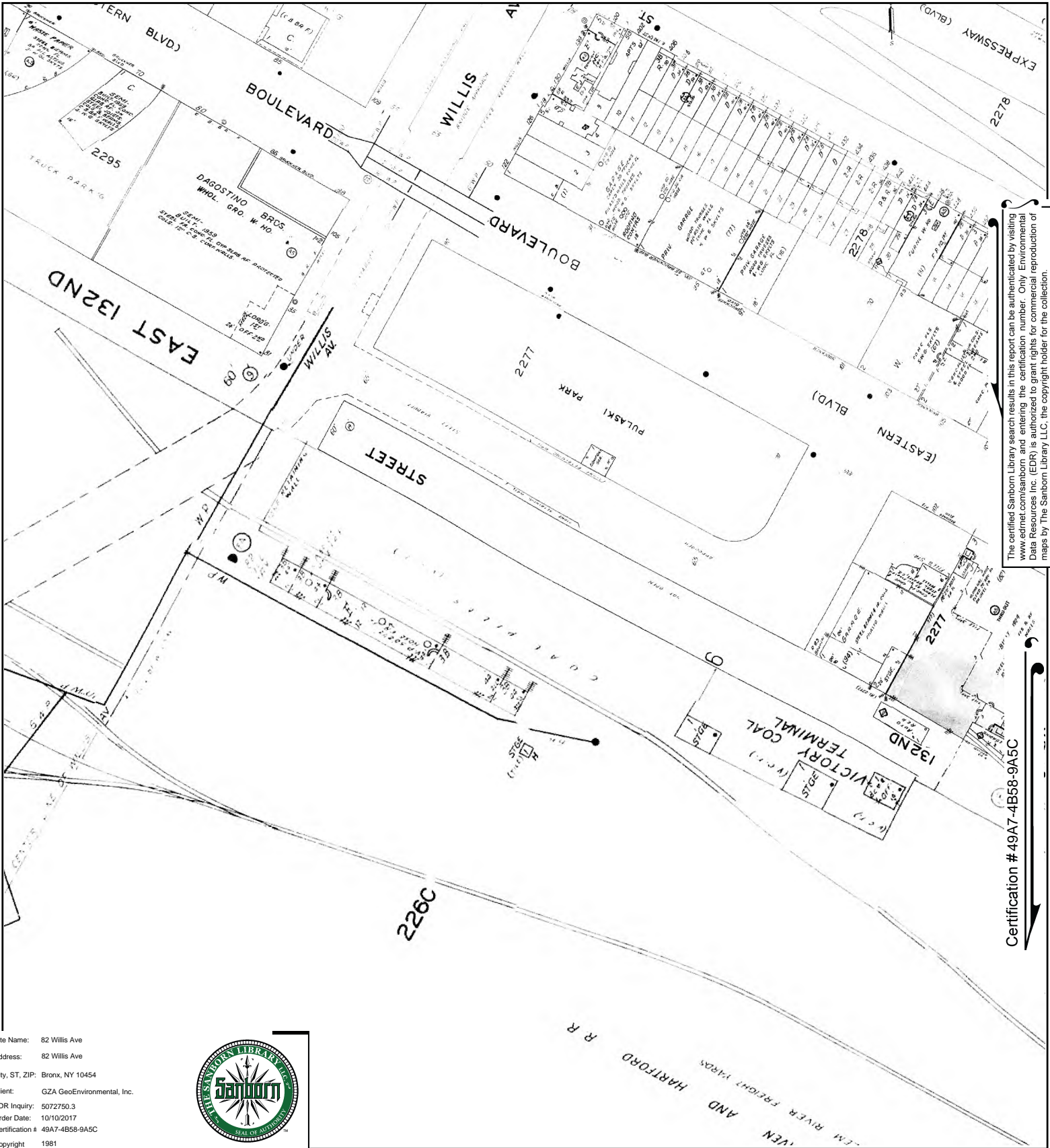


This Certified Sanborn Map combines the following sheets.
 Outlined areas indicate map sheets within the collection.



Volume 9S, Sheet 13
 Volume 9S, Sheet 10
 Volume 9S, Sheet 6
 Volume 9S, Sheet 5





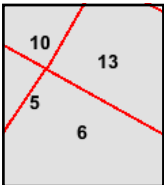
The certified Sanborn Library search results in this report can be authenticated by visiting www.edrnet.com/sanborn and entering the certification number. Only Environmental Data Resources Inc. (EDR) is authorized to grant rights for commercial reproduction of maps by The Sanborn Library LLC, the copyright holder for the collection.

Certification # 49A7-4B58-9A5C

Site Name: 82 Willis Ave
 Address: 82 Willis Ave
 City, ST, ZIP: Bronx, NY 10454
 Client: GZA GeoEnvironmental, Inc.
 EDR Inquiry: 5072750.3
 Order Date: 10/10/2017
 Certification # 49A7-4B58-9A5C
 Copyright 1981

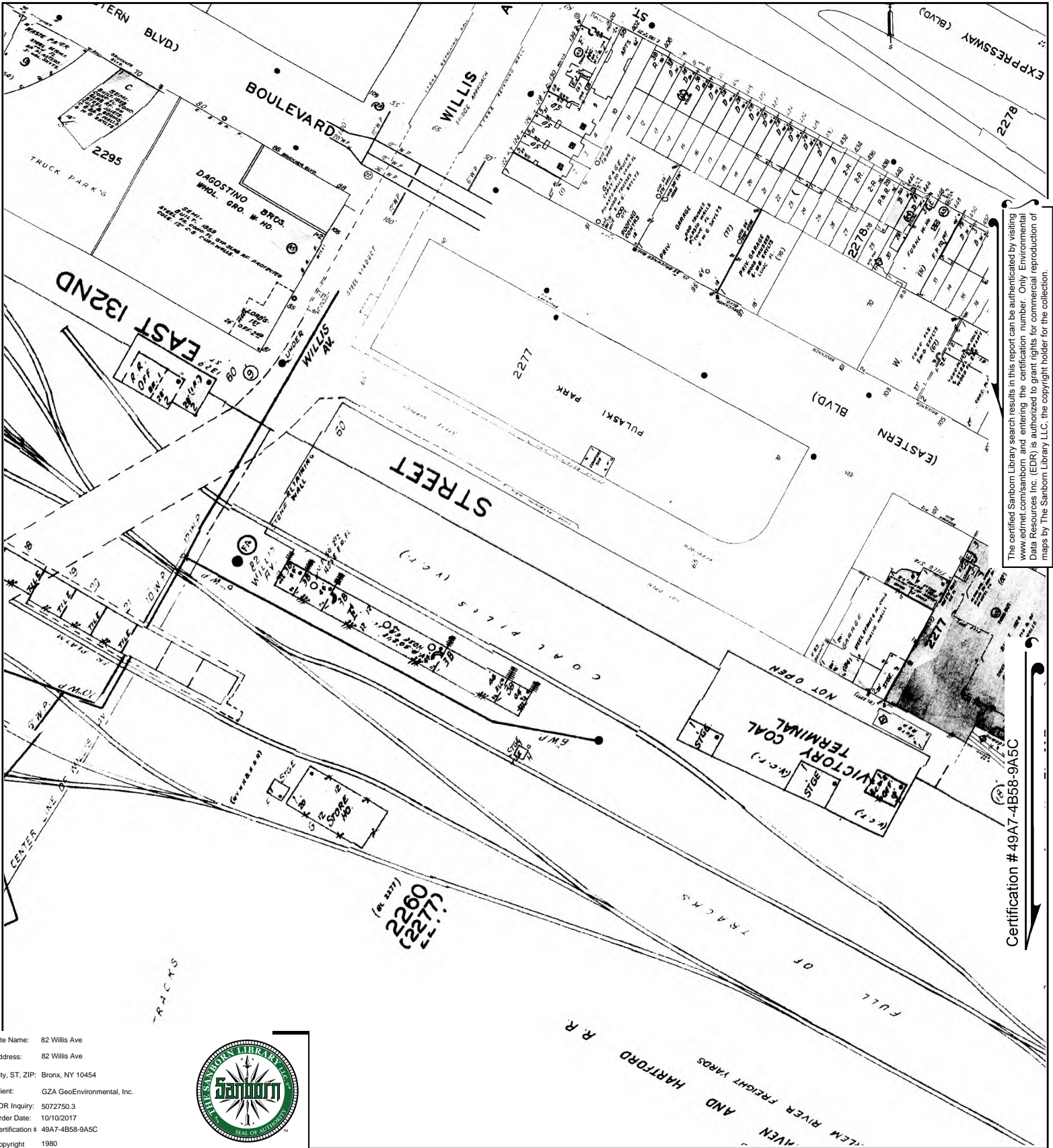


This Certified Sanborn Map combines the following sheets. Outlined areas indicate map sheets within the collection.



Volume 9S, Sheet 13
 Volume 9S, Sheet 10
 Volume 9S, Sheet 6
 Volume 9S, Sheet 5





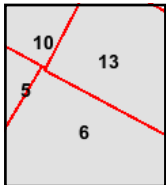
The certified Sanborn Library search results in this report can be authenticated by visiting www.edrnet.com/sanborn and entering the certification number. Only Environmental Data Resources Inc. (EDR) is authorized to grant rights for commercial reproduction of maps by The Sanborn Library LLC, the copyright holder for the collection.

Certification # 49A7-4B58-9A5C

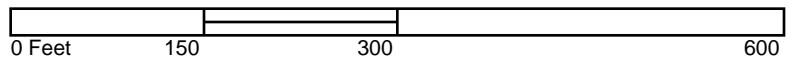
Site Name: 82 Willis Ave
 Address: 82 Willis Ave
 City, ST, ZIP: Bronx, NY 10454
 Client: GZA GeoEnvironmental, Inc.
 EDR Inquiry: 5072750.3
 Order Date: 10/10/2017
 Certification # 49A7-4B58-9A5C
 Copyright 1980

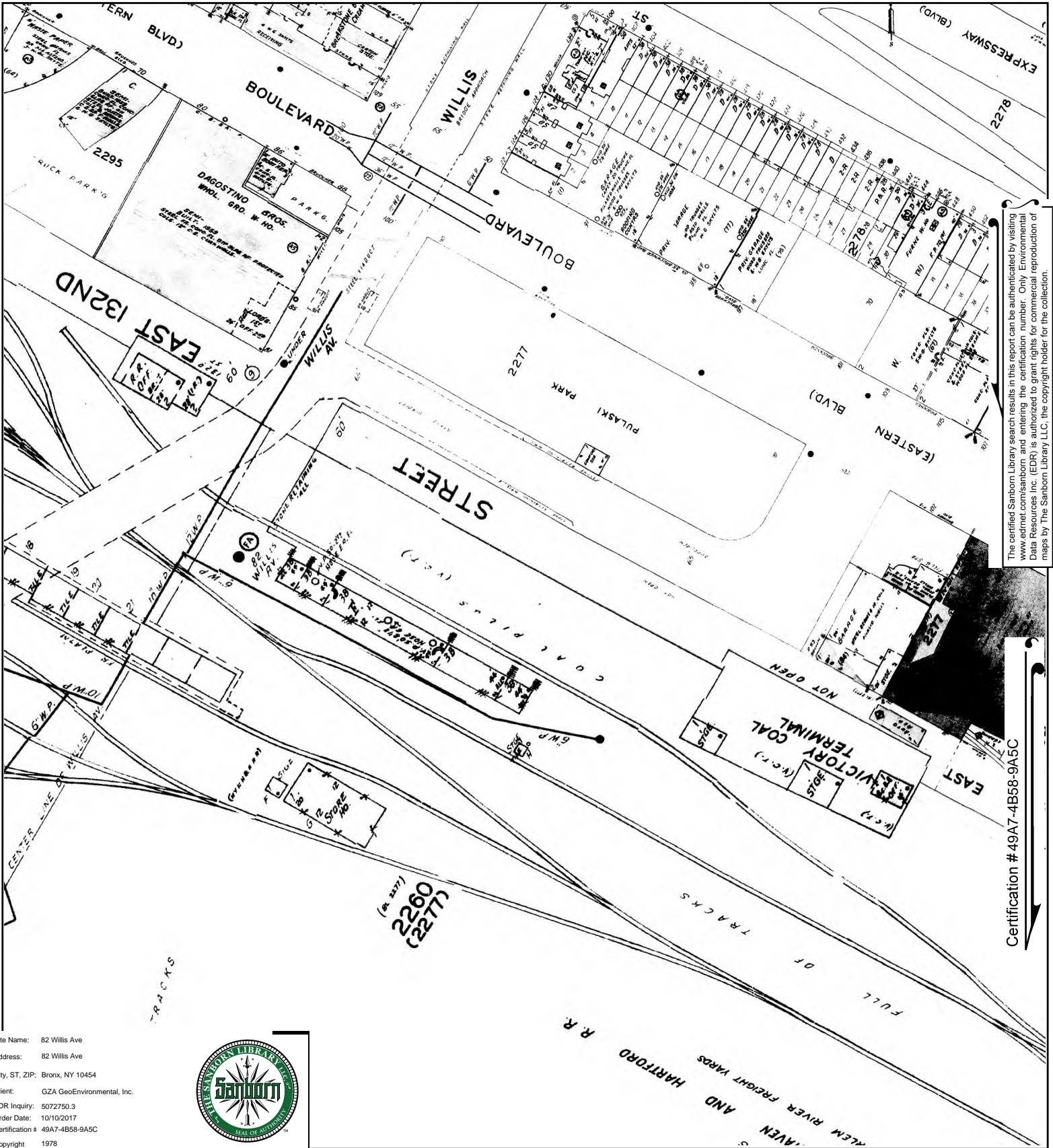


This Certified Sanborn Map combines the following sheets. Outlined areas indicate map sheets within the collection.



Volume 9S, Sheet 13
 Volume 9S, Sheet 10
 Volume 9S, Sheet 6
 Volume 9S, Sheet 5

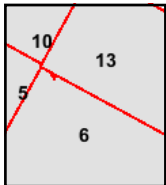




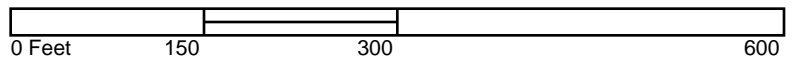
Site Name: 82 Willis Ave
 Address: 82 Willis Ave
 City, ST, ZIP: Bronx, NY 10454
 Client: GZA GeoEnvironmental, Inc.
 EDR Inquiry: 5072750.3
 Order Date: 10/10/2017
 Certification # 49A7-4B58-9A5C
 Copyright 1978



This Certified Sanborn Map combines the following sheets.
 Outlined areas indicate map sheets within the collection.

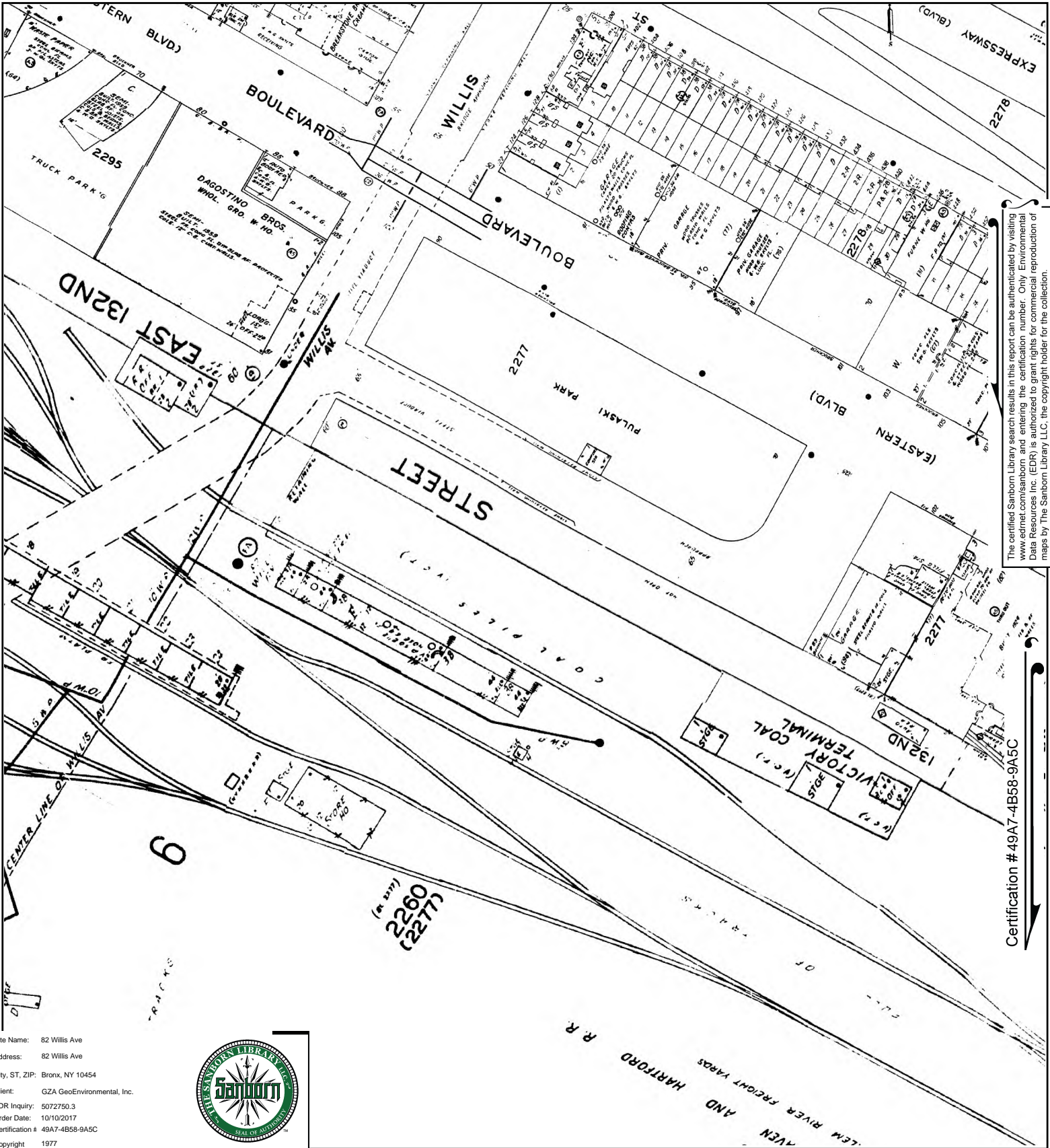


Volume 9S, Sheet 13
 Volume 9S, Sheet 10
 Volume 9S, Sheet 6
 Volume 9S, Sheet 5



The certified Sanborn Library search results in this report can be authenticated by visiting www.edrnet.com/sanborn and entering the certification number. Only Environmental Data Resources Inc. (EDR) is authorized to grant rights for commercial reproduction of maps by The Sanborn Library LLC, the copyright holder for the collection.

Certification # 49A7-4B58-9A5C



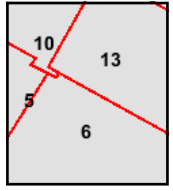
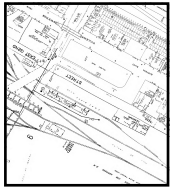
The certified Sanborn Library search results in this report can be authenticated by visiting www.edrnet.com/sanborn and entering the certification number. Only Environmental Data Resources Inc. (EDR) is authorized to grant rights for commercial reproduction of maps by The Sanborn Library LLC, the copyright holder for the collection.

Certification # 49A7-4B58-9A5C

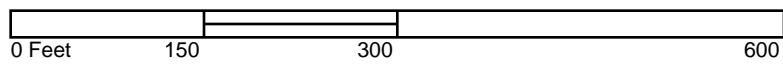
Site Name: 82 Willis Ave
 Address: 82 Willis Ave
 City, ST, ZIP: Bronx, NY 10454
 Client: GZA GeoEnvironmental, Inc.
 EDR Inquiry: 5072750.3
 Order Date: 10/10/2017
 Certification # 49A7-4B58-9A5C
 Copyright 1977

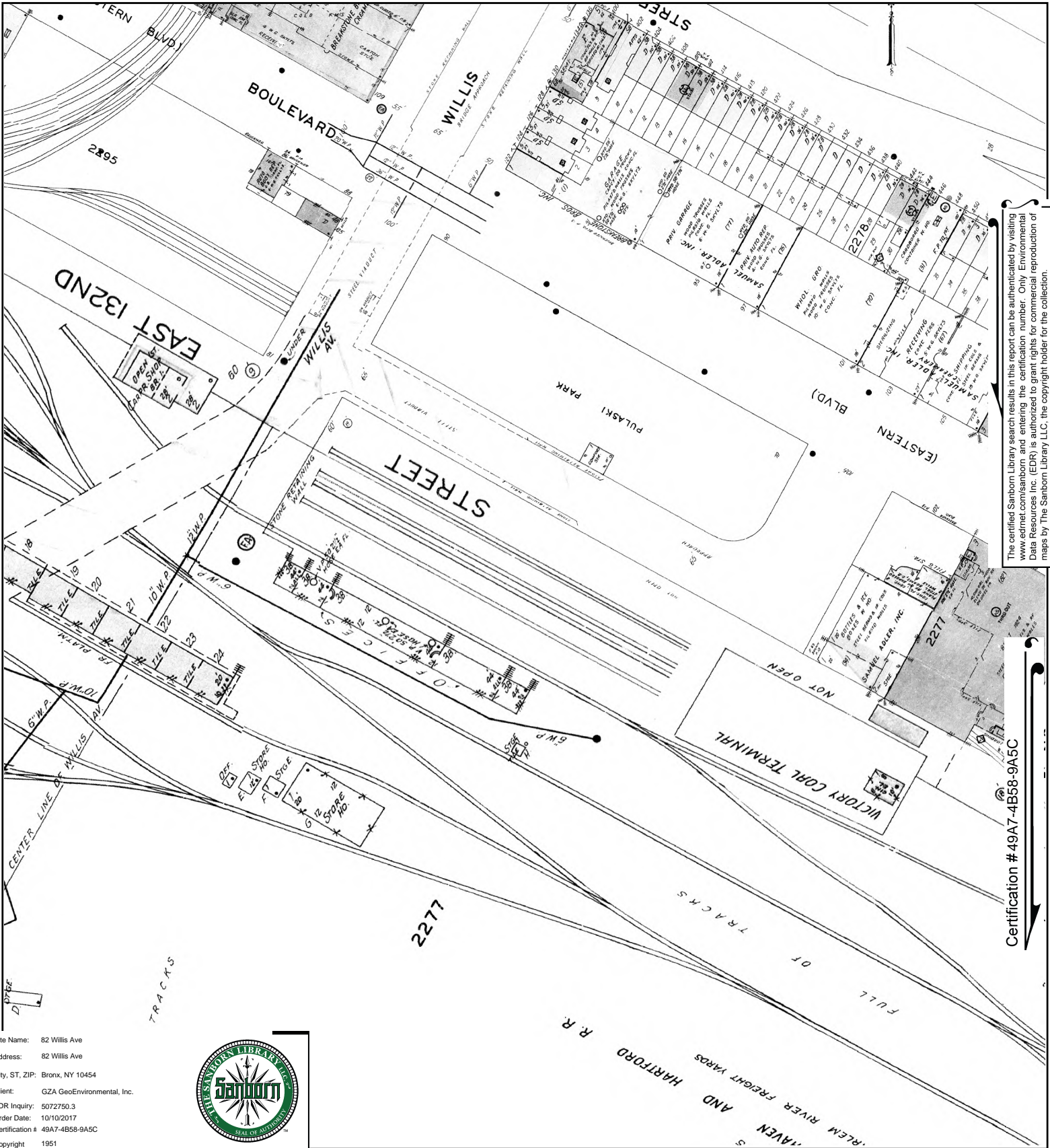


This Certified Sanborn Map combines the following sheets. Outlined areas indicate map sheets within the collection.



- Volume 9S, Sheet 13
- Volume 9S, Sheet 10
- Volume 9S, Sheet 6
- Volume 9S, Sheet 5





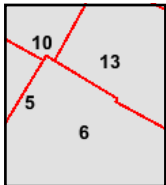
The certified Sanborn Library search results in this report can be authenticated by visiting www.edrnet.com/sanborn and entering the certification number. Only Environmental Data Resources Inc. (EDR) is authorized to grant rights for commercial reproduction of maps by The Sanborn Library LLC, the copyright holder for the collection.

Certification # 49A7-4B58-9A5C

Site Name: 82 Willis Ave
 Address: 82 Willis Ave
 City, ST, ZIP: Bronx, NY 10454
 Client: GZA GeoEnvironmental, Inc.
 EDR Inquiry: 5072750.3
 Order Date: 10/10/2017
 Certification # 49A7-4B58-9A5C
 Copyright 1951

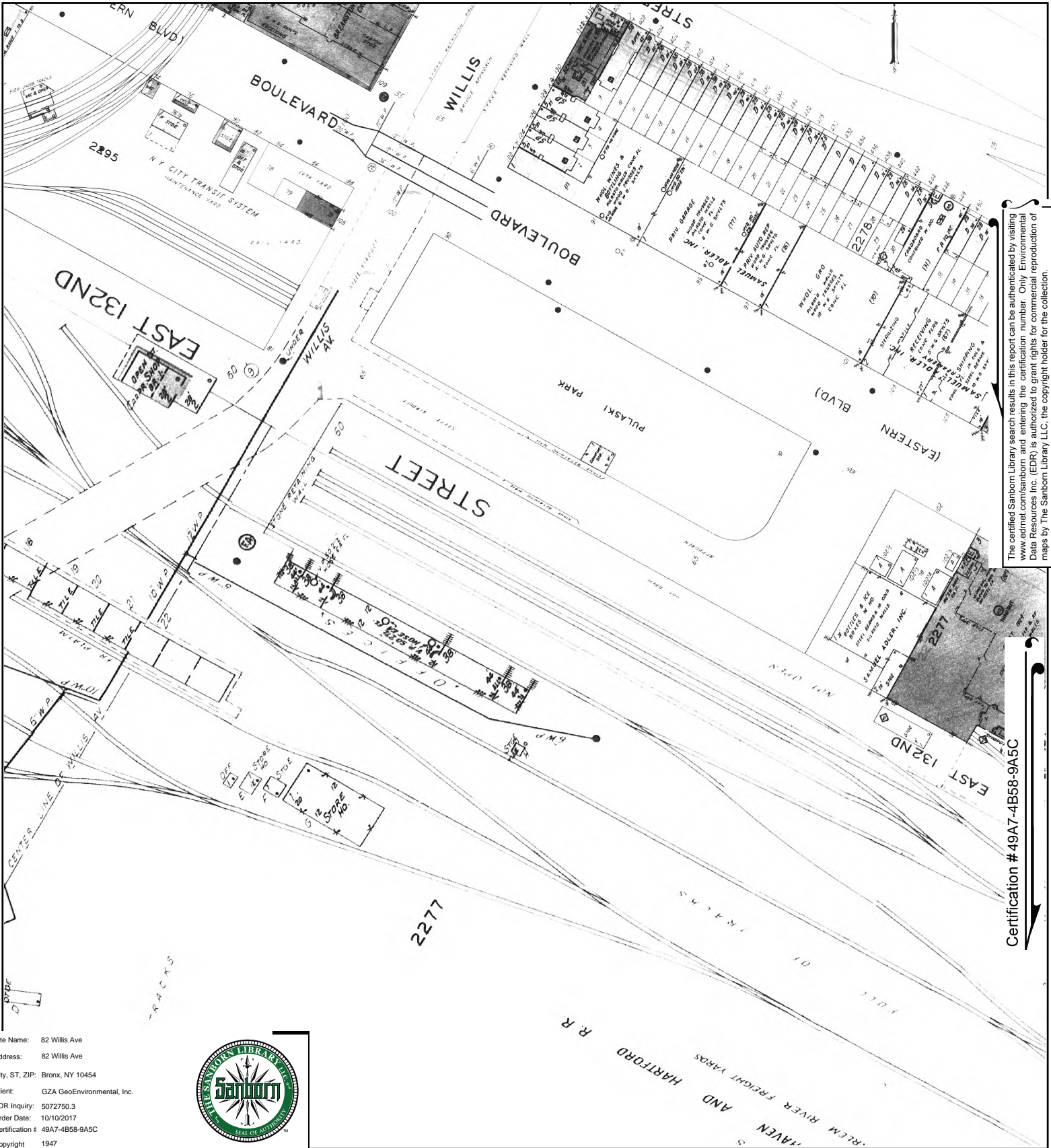


This Certified Sanborn Map combines the following sheets. Outlined areas indicate map sheets within the collection.



Volume 9S, Sheet 6
 Volume 9S, Sheet 5
 Volume 9S, Sheet 13
 Volume 9S, Sheet 10





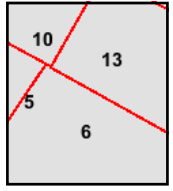
The certified Sanborn Library search results in this report can be authenticated by visiting www.edrnet.com/sanborn and entering the certification number. Only Environmental Data Resources Inc. (EDR) is authorized to grant rights for commercial reproduction of maps by The Sanborn Library LLC, the copyright holder for the collection.

Certification # 49A7-4B58-9A5C

Site Name: 82 Willis Ave
 Address: 82 Willis Ave
 City, ST, ZIP: Bronx, NY 10454
 Client: GZA GeoEnvironmental, Inc.
 EDR Inquiry: 5072750.3
 Order Date: 10/10/2017
 Certification # 49A7-4B58-9A5C
 Copyright 1947




This Certified Sanborn Map combines the following sheets. Outlined areas indicate map sheets within the collection.



Volume 9S, Sheet 13
 Volume 9S, Sheet 10
 Volume 9S, Sheet 6
 Volume 9S, Sheet 5





The certified Sanborn Library search results in this report can be authenticated by visiting www.edrnet.com/sanborn and entering the certification number. Only Environmental Data Resources Inc. (EDR) is authorized to grant rights for commercial reproduction of maps by The Sanborn Library LLC, the copyright holder for the collection.

Certification #49A7-4B58-9A5C

Site Name: 82 Willis Ave
 Address: 82 Willis Ave
 City, ST, ZIP: Bronx, NY 10454
 Client: GZA GeoEnvironmental, Inc.
 EDR Inquiry: 5072750.3
 Order Date: 10/10/2017
 Certification # 49A7-4B58-9A5C
 Copyright 1946




This Certified Sanborn Map combines the following sheets. Outlined areas indicate map sheets within the collection.



- Volume 9, Sheet 30
- Volume 9, Sheet 27
- Volume 9, Sheet 7
- Volume 9, Sheet 6
- Volume 9, Sheet 5





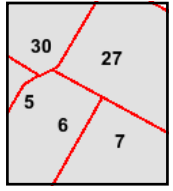
The certified Sanborn Library search results in this report can be authenticated by visiting www.edrnet.com/sanborn and entering the certification number. Only Environmental Data Resources Inc. (EDR) is authorized to grant rights for commercial reproduction of maps by The Sanborn Library LLC, the copyright holder for the collection.

Certification #49A7-4B58-9A5C

Site Name: 82 Willis Ave
 Address: 82 Willis Ave
 City, ST, ZIP: Bronx, NY 10454
 Client: GZA GeoEnvironmental, Inc.
 EDR Inquiry: 5072750.3
 Order Date: 10/10/2017
 Certification # 49A7-4B58-9A5C
 Copyright 1944

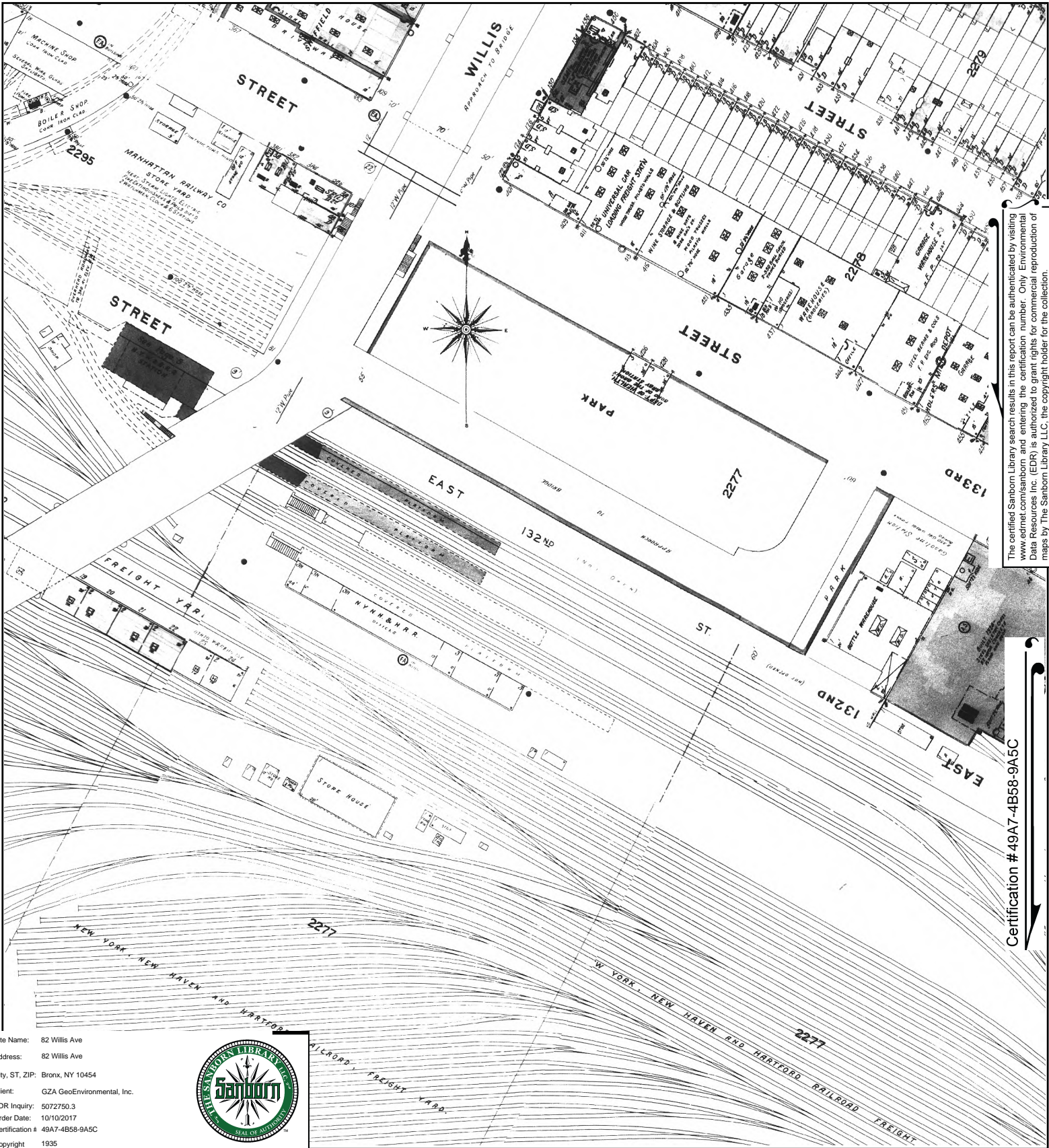


This Certified Sanborn Map combines the following sheets. Outlined areas indicate map sheets within the collection.



- Volume 9, Sheet 30
- Volume 9, Sheet 27
- Volume 9, Sheet 7
- Volume 9, Sheet 6
- Volume 9, Sheet 5





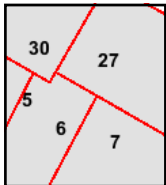

The certified Sanborn Library search results in this report can be authenticated by visiting www.edrnet.com/sanborn and entering the certification number. Only Environmental Data Resources Inc. (EDR) is authorized to grant rights for commercial reproduction of maps by The Sanborn Library LLC, the copyright holder for the collection.

Certification #49A7-4B58-9A5C

Site Name: 82 Willis Ave
 Address: 82 Willis Ave
 City, ST, ZIP: Bronx, NY 10454
 Client: GZA GeoEnvironmental, Inc.
 EDR Inquiry: 5072750.3
 Order Date: 10/10/2017
 Certification # 49A7-4B58-9A5C
 Copyright 1935

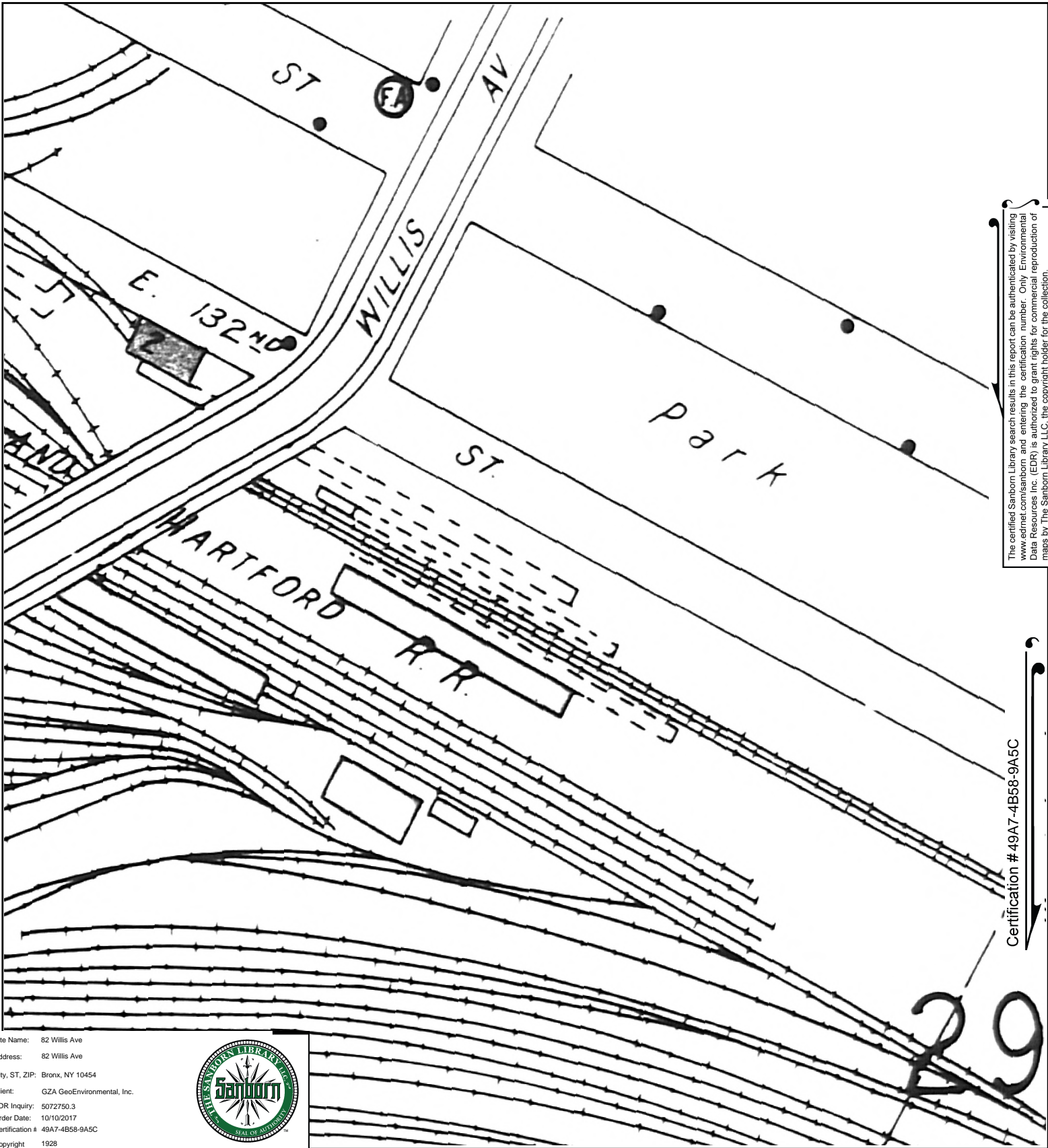


This Certified Sanborn Map combines the following sheets. Outlined areas indicate map sheets within the collection.



- Volume 9, Sheet 30
- Volume 9, Sheet 27
- Volume 9, Sheet 7
- Volume 9, Sheet 6
- Volume 9, Sheet 5





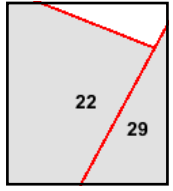
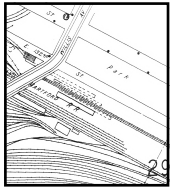
The certified Sanborn Library search results in this report can be authenticated by visiting www.edrnet.com/sanborn and entering the certification number. Only Environmental Data Resources Inc. (EDR) is authorized to grant rights for commercial reproduction of maps by The Sanborn Library LLC, the copyright holder for the collection.

Certification # 49A7-4B58-9A5C

Site Name: 82 Willis Ave
 Address: 82 Willis Ave
 City, ST, ZIP: Bronx, NY 10454
 Client: GZA GeoEnvironmental, Inc.
 EDR Inquiry: 5072750.3
 Order Date: 10/10/2017
 Certification # 49A7-4B58-9A5C
 Copyright 1928

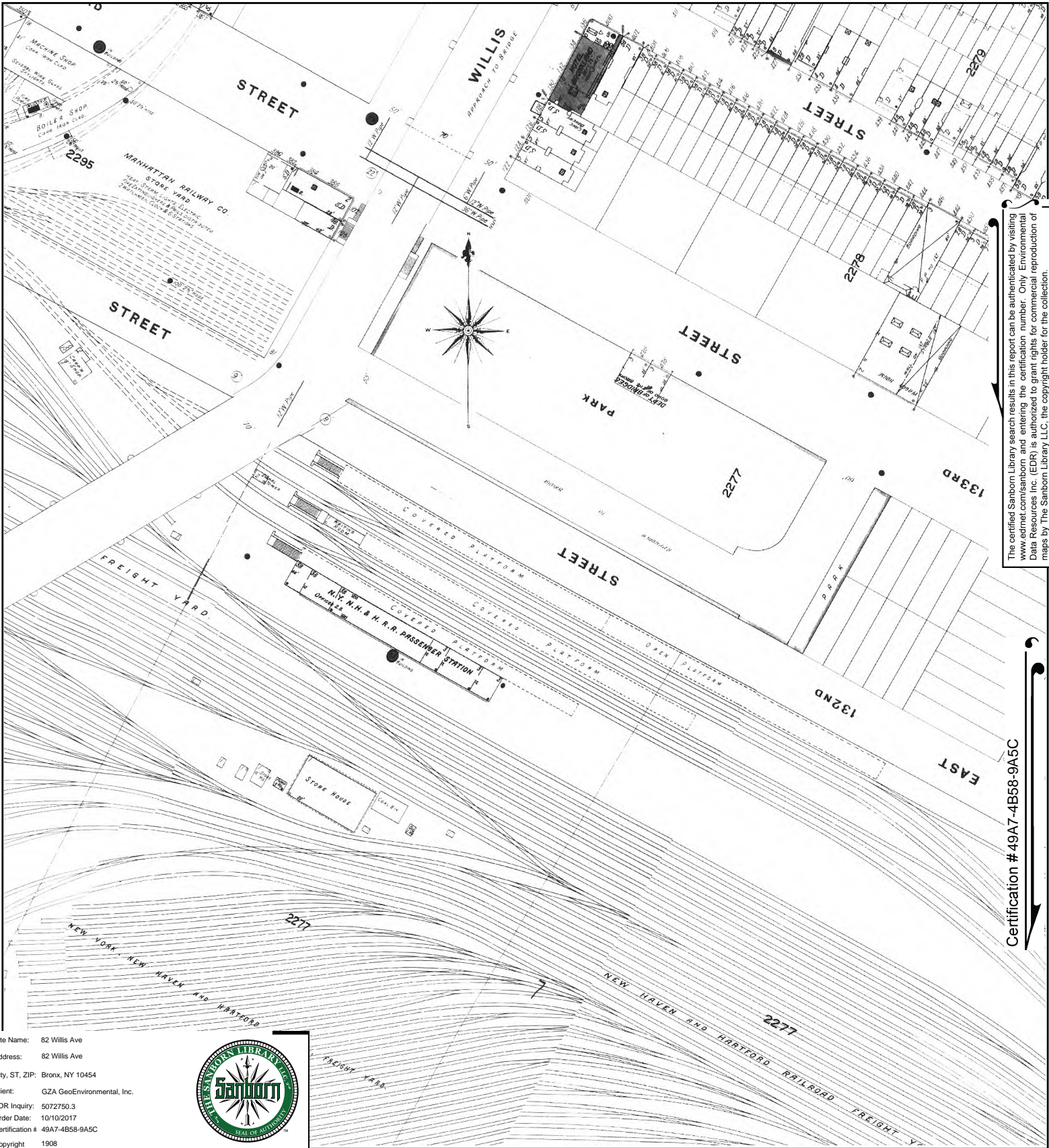


This Certified Sanborn Map combines the following sheets. Outlined areas indicate map sheets within the collection.



Volume Pier Maps, Sheet 29
 Volume Pier Maps, Sheet 22





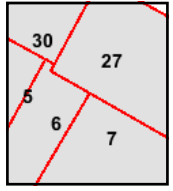
The certified Sanborn Library search results in this report can be authenticated by visiting www.edrnet.com/sanborn and entering the certification number. Only Environmental Data Resources Inc. (EDR) is authorized to grant rights for commercial reproduction of maps by The Sanborn Library LLC, the copyright holder for the collection.

Certification # 49A7-4B58-9A5C

Site Name: 82 Willis Ave
 Address: 82 Willis Ave
 City, ST, ZIP: Bronx, NY 10454
 Client: GZA GeoEnvironmental, Inc.
 EDR Inquiry: 5072750.3
 Order Date: 10/10/2017
 Certification # 49A7-4B58-9A5C
 Copyright 1908

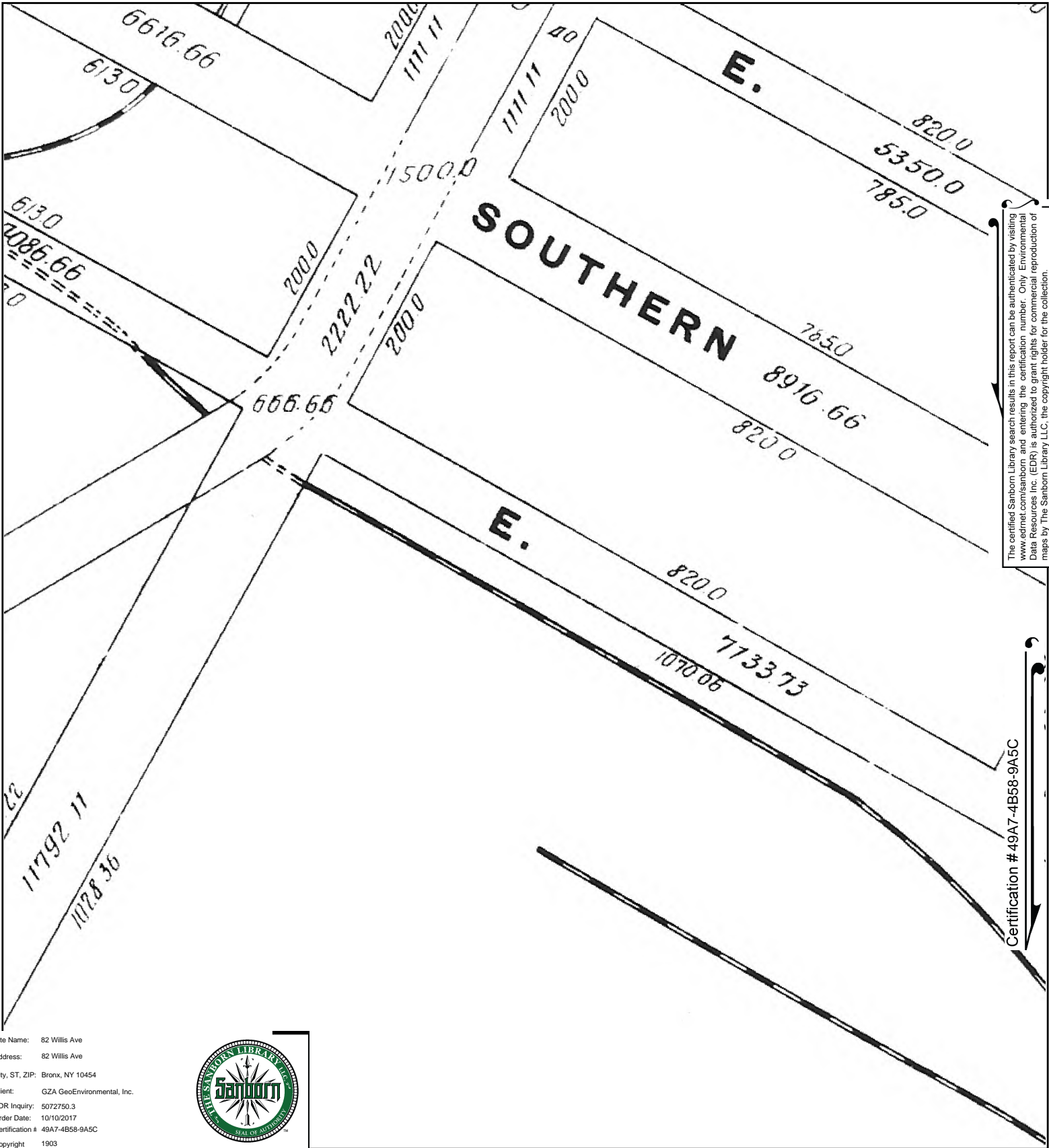


This Certified Sanborn Map combines the following sheets. Outlined areas indicate map sheets within the collection.



- Volume 9, Sheet 27
- Volume 9, Sheet 7
- Volume 9, Sheet 6
- Volume 9, Sheet 5
- Volume 9, Sheet 30



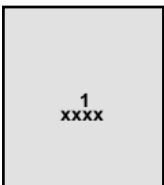
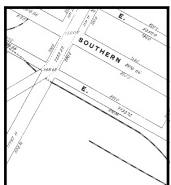


The certified Sanborn Library search results in this report can be authenticated by visiting www.edrnet.com/sanborn and entering the certification number. Only Environmental Data Resources Inc. (EDR) is authorized to grant rights for commercial reproduction of maps by The Sanborn Library LLC, the copyright holder for the collection.

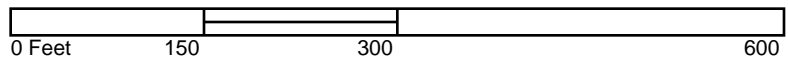
Site Name: 82 Willis Ave
 Address: 82 Willis Ave
 City, ST, ZIP: Bronx, NY 10454
 Client: GZA GeoEnvironmental, Inc.
 EDR Inquiry: 5072750.3
 Order Date: 10/10/2017
 Certification #: 49A7-4B58-9A5C
 Copyright: 1903

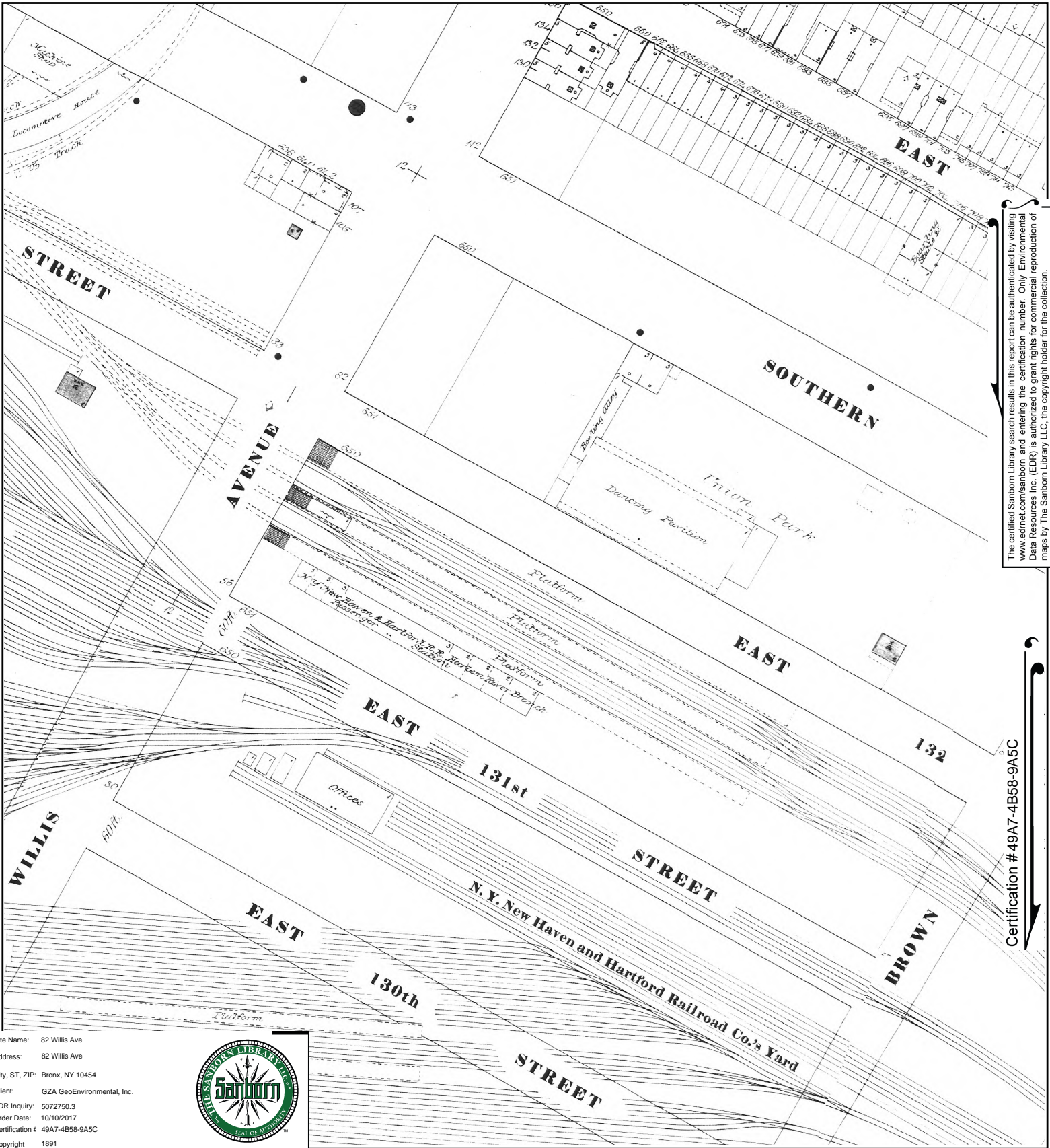


This Certified Sanborn Map combines the following sheets.
 Outlined areas indicate map sheets within the collection.



Volume Atlas Maps, Sheet xxxx
 Volume Atlas Maps, Sheet 1





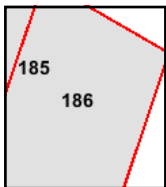
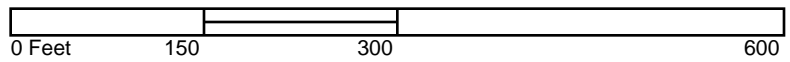
The certified Sanborn Library search results in this report can be authenticated by visiting www.edrnet.com/sanborn and entering the certification number. Only Environmental Data Resources Inc. (EDR) is authorized to grant rights for commercial reproduction of maps by The Sanborn Library LLC, the copyright holder for the collection.

Certification # 49A7-4B58-9A5C

Site Name: 82 Willis Ave
 Address: 82 Willis Ave
 City, ST, ZIP: Bronx, NY 10454
 Client: GZA GeoEnvironmental, Inc.
 EDR Inquiry: 5072750.3
 Order Date: 10/10/2017
 Certification # 49A7-4B58-9A5C
 Copyright 1891




This Certified Sanborn Map combines the following sheets. Outlined areas indicate map sheets within the collection.



Volume 9, Sheet 186
 Volume 9, Sheet 185





82 Willis Ave
82 Willis Ave
Bronx, NY 10454

Inquiry Number: 5072750.4

October 10, 2017

EDR Historical Topo Map Report

with QuadMatch™



6 Armstrong Road, 4th floor
Shelton, CT 06484
Toll Free: 800.352.0050
www.edrnet.com

EDR Historical Topo Map Report

10/10/17

Site Name:

82 Willis Ave
82 Willis Ave
Bronx, NY 10454
EDR Inquiry # 5072750.4

Client Name:

GZA GeoEnvironmental, Inc.
55 Lane Road
Fairfield, NJ 07004
Contact: Casey McGuffey



EDR Topographic Map Library has been searched by EDR and maps covering the target property location as provided by GZA GeoEnvironmental, Inc. were identified for the years listed below. EDR's Historical Topo Map Report is designed to assist professionals in evaluating potential liability on a target property resulting from past activities. EDR's Historical Topo Map Report includes a search of a collection of public and private color historical topographic maps, dating back to the late 1800s.

Search Results:

Coordinates:

P.O.#	NA	Latitude:	40.804656 40° 48' 17" North
Project:	NA	Longitude:	-73.924807 -73° 55' 29" West
		UTM Zone:	Zone 18 North
		UTM X Meters:	590692.61
		UTM Y Meters:	4517628.51
		Elevation:	25.45' above sea level

Maps Provided:

2013	1897
1997	
1979	
1966	
1956	
1947	
1900	
1898	

Disclaimer - Copyright and Trademark Notice

This Report contains certain information obtained from a variety of public and other sources reasonably available to Environmental Data Resources, Inc. It cannot be concluded from this Report that coverage information for the target and surrounding properties does not exist from other sources. NO WARRANTY EXPRESSED OR IMPLIED, IS MADE WHATSOEVER IN CONNECTION WITH THIS REPORT. ENVIRONMENTAL DATA RESOURCES, INC. SPECIFICALLY DISCLAIMS THE MAKING OF ANY SUCH WARRANTIES, INCLUDING WITHOUT LIMITATION, MERCHANTABILITY OR FITNESS FOR A PARTICULAR USE OR PURPOSE. ALL RISK IS ASSUMED BY THE USER. IN NO EVENT SHALL ENVIRONMENTAL DATA RESOURCES, INC. BE LIABLE TO ANYONE, WHETHER ARISING OUT OF ERRORS OR OMISSIONS, NEGLIGENCE, ACCIDENT OR ANY OTHER CAUSE, FOR ANY LOSS OF DAMAGE, INCLUDING, WITHOUT LIMITATION, SPECIAL, INCIDENTAL, CONSEQUENTIAL, OR EXEMPLARY DAMAGES. ANY LIABILITY ON THE PART OF ENVIRONMENTAL DATA RESOURCES, INC. IS STRICTLY LIMITED TO A REFUND OF THE AMOUNT PAID FOR THIS REPORT. Purchaser accepts this Report "AS IS". Any analyses, estimates, ratings, environmental risk levels or risk codes provided in this Report are provided for illustrative purposes only, and are not intended to provide, nor should they be interpreted as providing any facts regarding, or prediction or forecast of, any environmental risk for any property. Only a Phase I Environmental Site Assessment performed by an environmental professional can provide information regarding the environmental risk for any property. Additionally, the information provided in this Report is not to be construed as legal advice.

Copyright 2017 by Environmental Data Resources, Inc. All rights reserved. Reproduction in any media or format, in whole or in part, of any report or map of Environmental Data Resources, Inc., or its affiliates, is prohibited without prior written permission.

EDR and its logos (including Sanborn and Sanborn Map) are trademarks of Environmental Data Resources, Inc. or its affiliates. All other trademarks used herein are the property of their respective owners.

Topo Sheet Key

This EDR Topo Map Report is based upon the following USGS topographic map sheets.

2013 Source Sheets



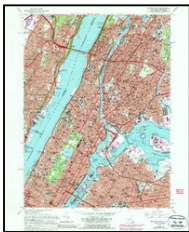
Central Park
2013
7.5-minute, 24000

1997 Source Sheets



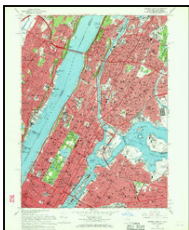
Central Park
1997
7.5-minute, 24000
Aerial Photo Revised 1997

1979 Source Sheets



Central Park
1979
7.5-minute, 24000
Aerial Photo Revised 1977

1966 Source Sheets



Central Park
1966
7.5-minute, 24000
Aerial Photo Revised 1966

Topo Sheet Key

This EDR Topo Map Report is based upon the following USGS topographic map sheets.

1956 Source Sheets



Central Park
1956
7.5-minute, 24000

1947 Source Sheets



Central Park
1947
7.5-minute, 24000
Aerial Photo Revised 1941

1900 Source Sheets



Harlem
1900
15-minute, 62500

1898 Source Sheets

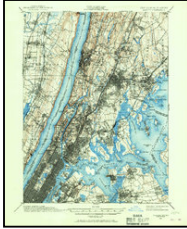


Harlem
1898
15-minute, 62500

Topo Sheet Key

This EDR Topo Map Report is based upon the following USGS topographic map sheets.

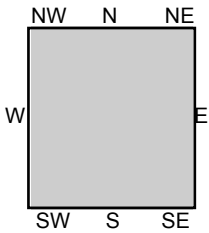
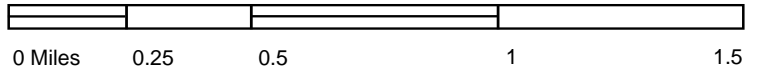
1897 Source Sheets



Harlem
1897
15-minute, 62500



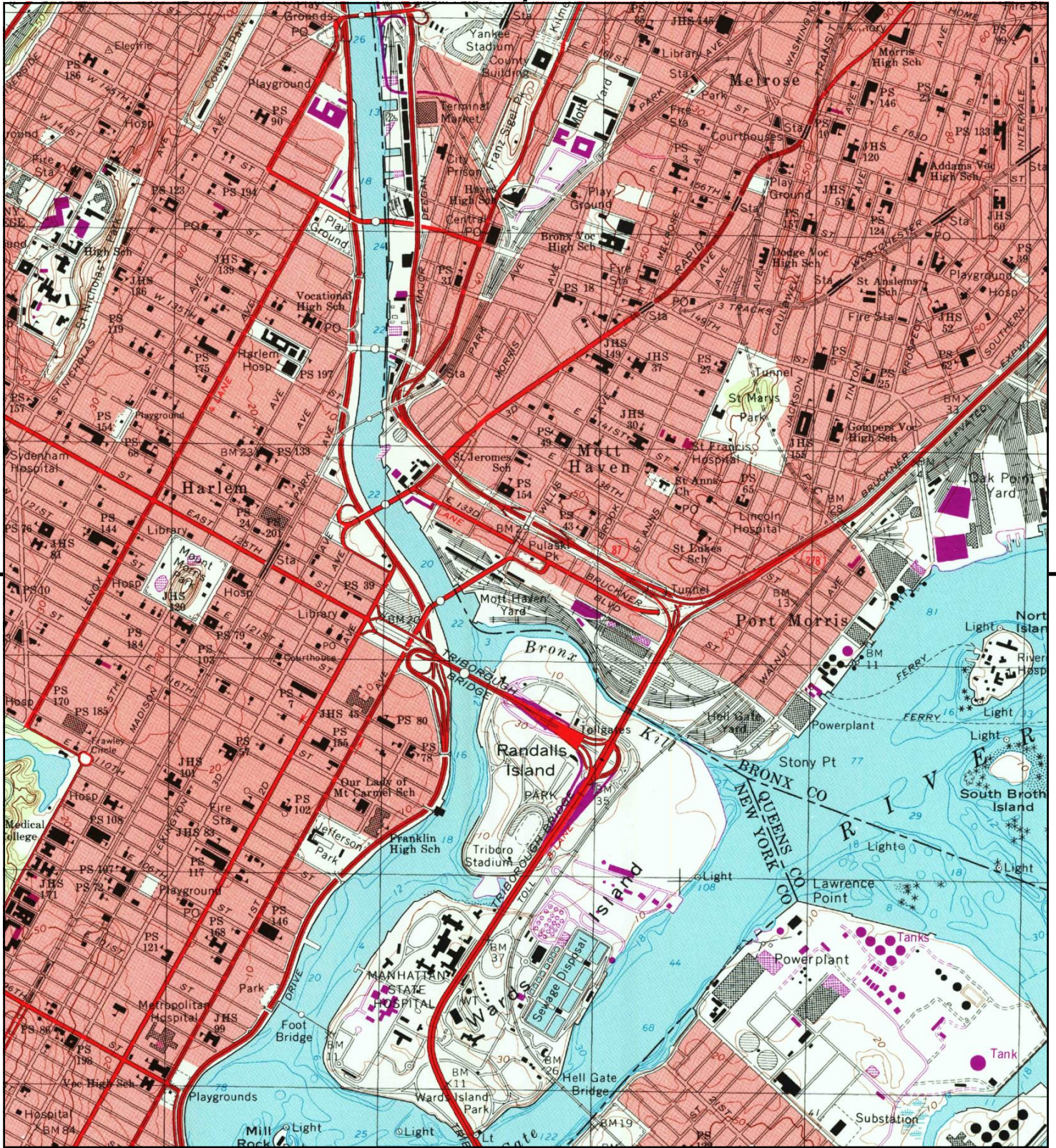
This report includes information from the following map sheet(s).



TP, Central Park, 2013, 7.5-minute

SITE NAME: 82 Willis Ave
 ADDRESS: 82 Willis Ave
 Bronx, NY 10454
 CLIENT: GZA GeoEnvironmental, Inc.





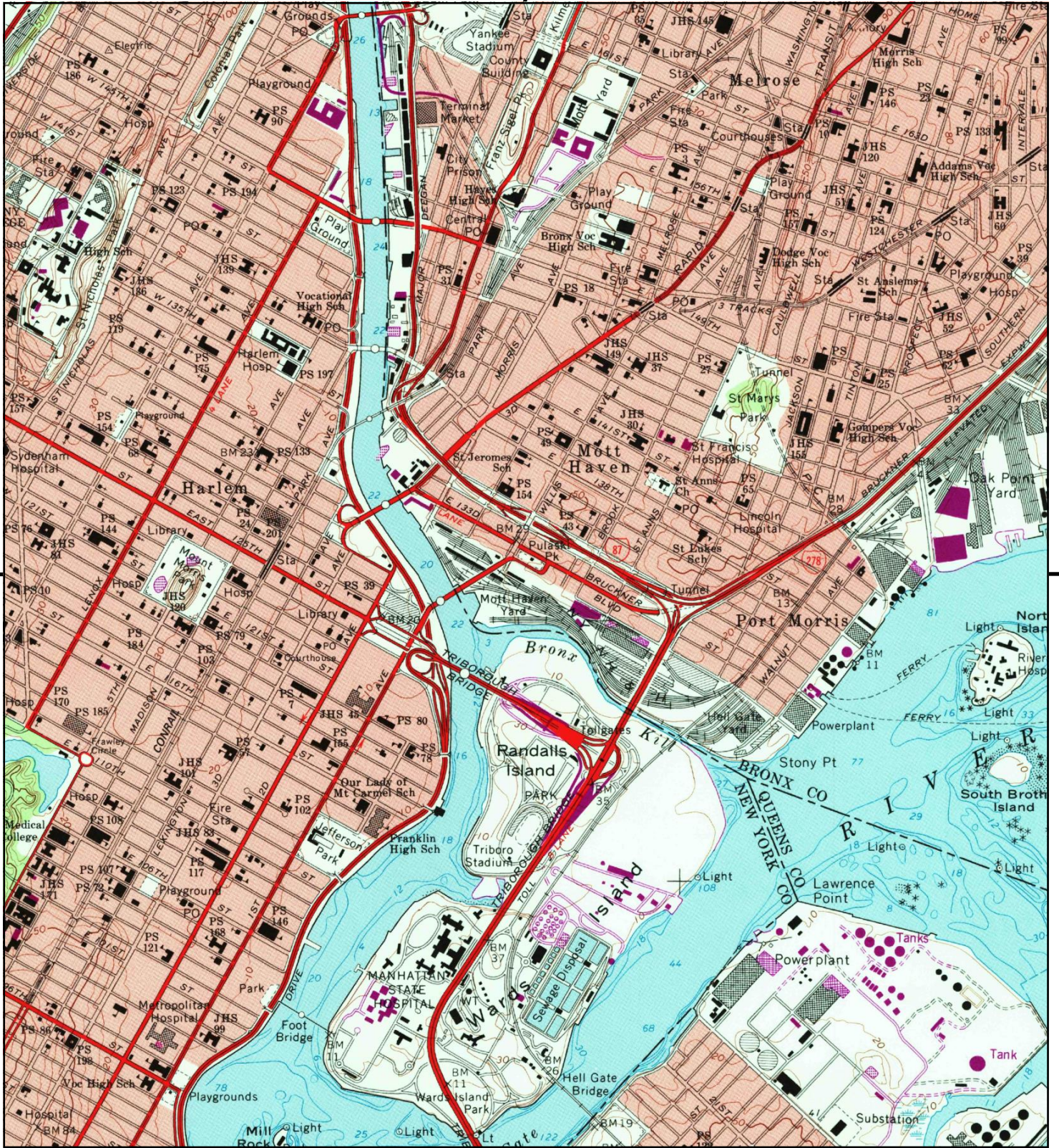
This report includes information from the following map sheet(s).



TP, Central Park, 1997, 7.5-minute

SITE NAME: 82 Willis Ave
 ADDRESS: 82 Willis Ave
 Bronx, NY 10454
 CLIENT: GZA GeoEnvironmental, Inc.





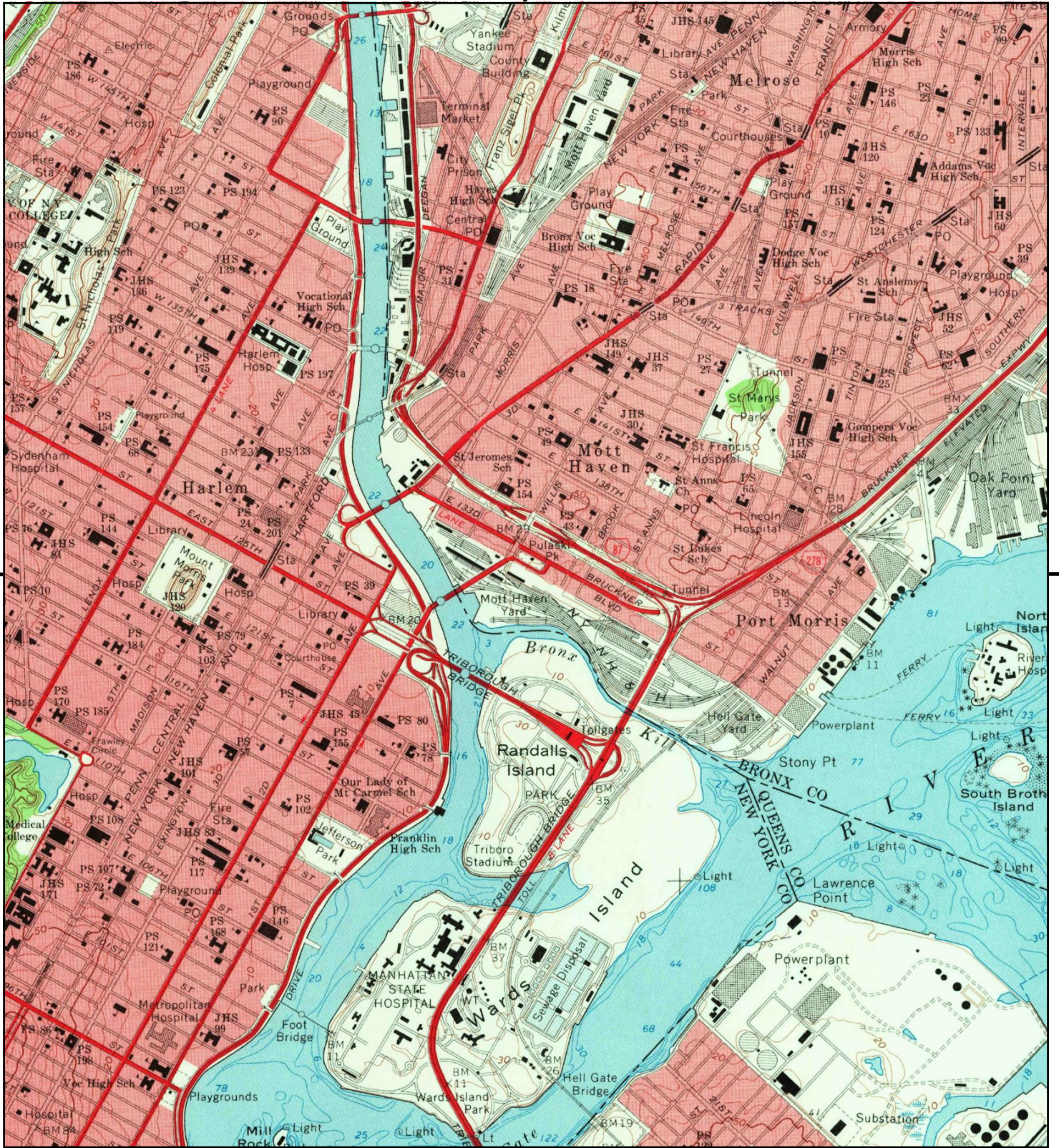
This report includes information from the following map sheet(s).



TP, Central Park, 1979, 7.5-minute

SITE NAME: 82 Willis Ave
 ADDRESS: 82 Willis Ave
 Bronx, NY 10454
 CLIENT: GZA GeoEnvironmental, Inc.





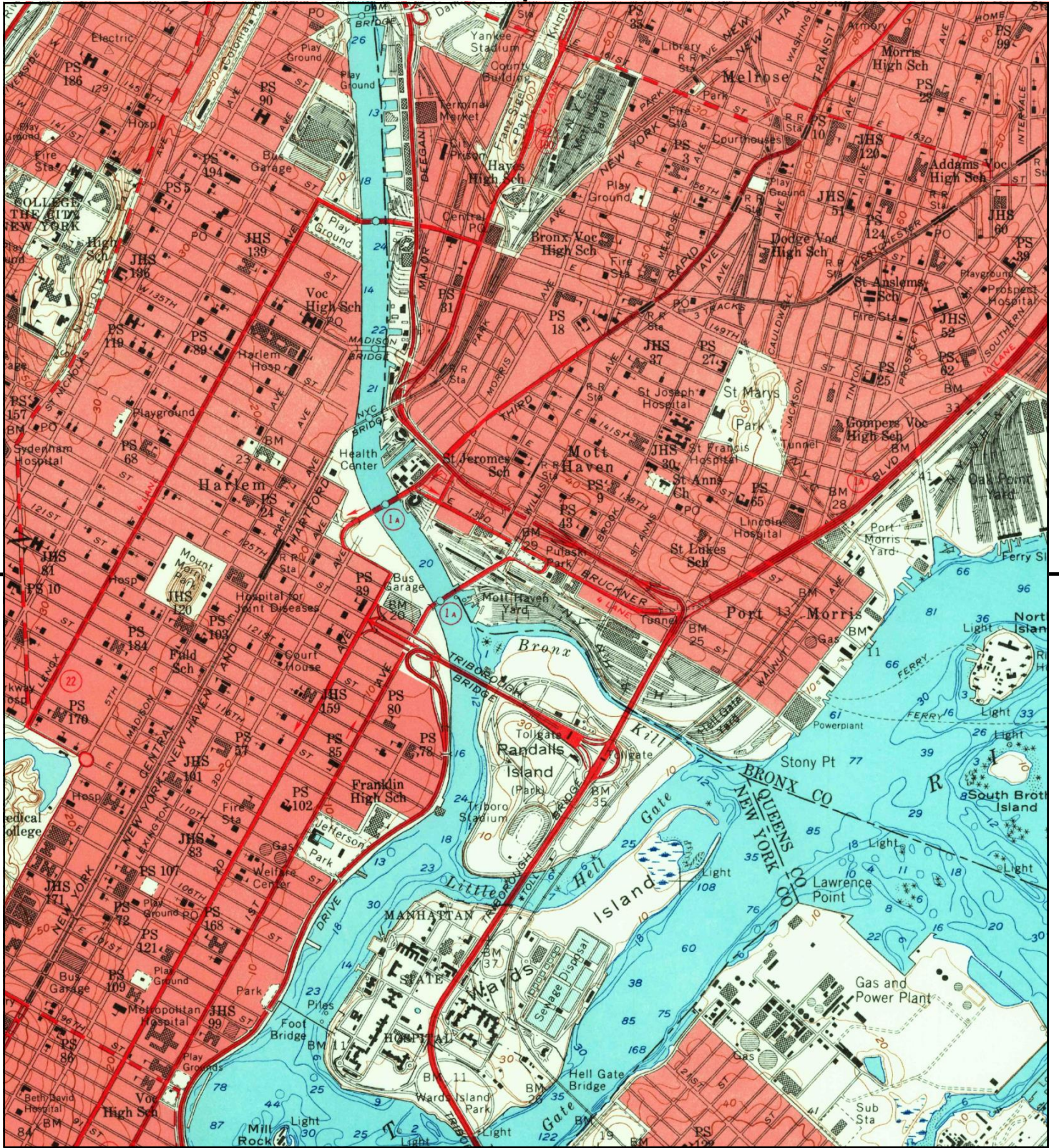
This report includes information from the following map sheet(s).



TP, Central Park, 1966, 7.5-minute

SITE NAME: 82 Willis Ave
 ADDRESS: 82 Willis Ave
 Bronx, NY 10454
 CLIENT: GZA GeoEnvironmental, Inc.





This report includes information from the following map sheet(s).



TP, Central Park, 1956, 7.5-minute

SITE NAME: 82 Willis Ave
 ADDRESS: 82 Willis Ave
 Bronx, NY 10454
 CLIENT: GZA GeoEnvironmental, Inc.





This report includes information from the following map sheet(s).



TP, Central Park, 1947, 7.5-minute

SITE NAME: 82 Willis Ave
 ADDRESS: 82 Willis Ave
 Bronx, NY 10454
 CLIENT: GZA GeoEnvironmental, Inc.





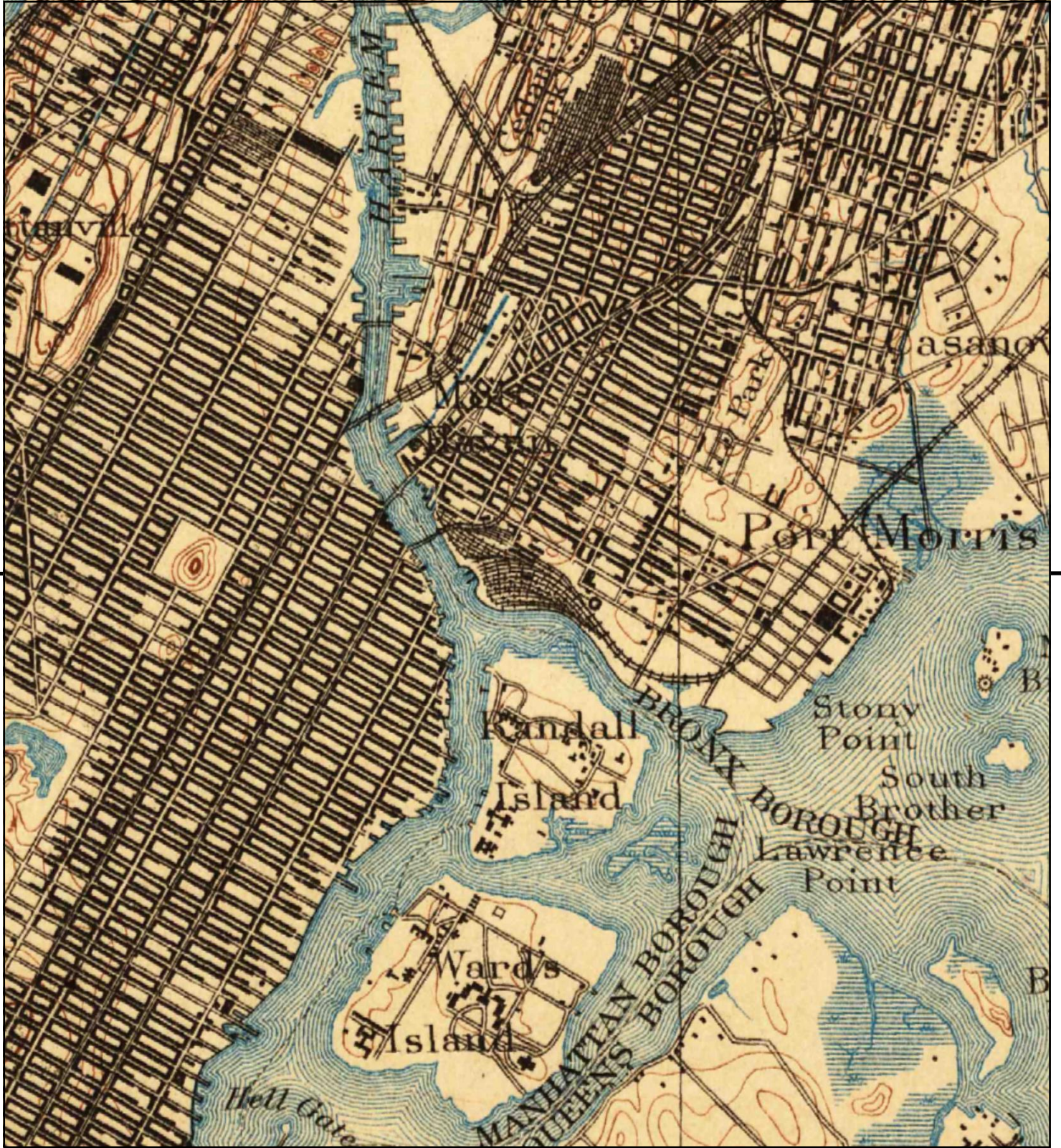
This report includes information from the following map sheet(s).



TP, Harlem, 1900, 15-minute

SITE NAME: 82 Willis Ave
 ADDRESS: 82 Willis Ave
 Bronx, NY 10454
 CLIENT: GZA GeoEnvironmental, Inc.





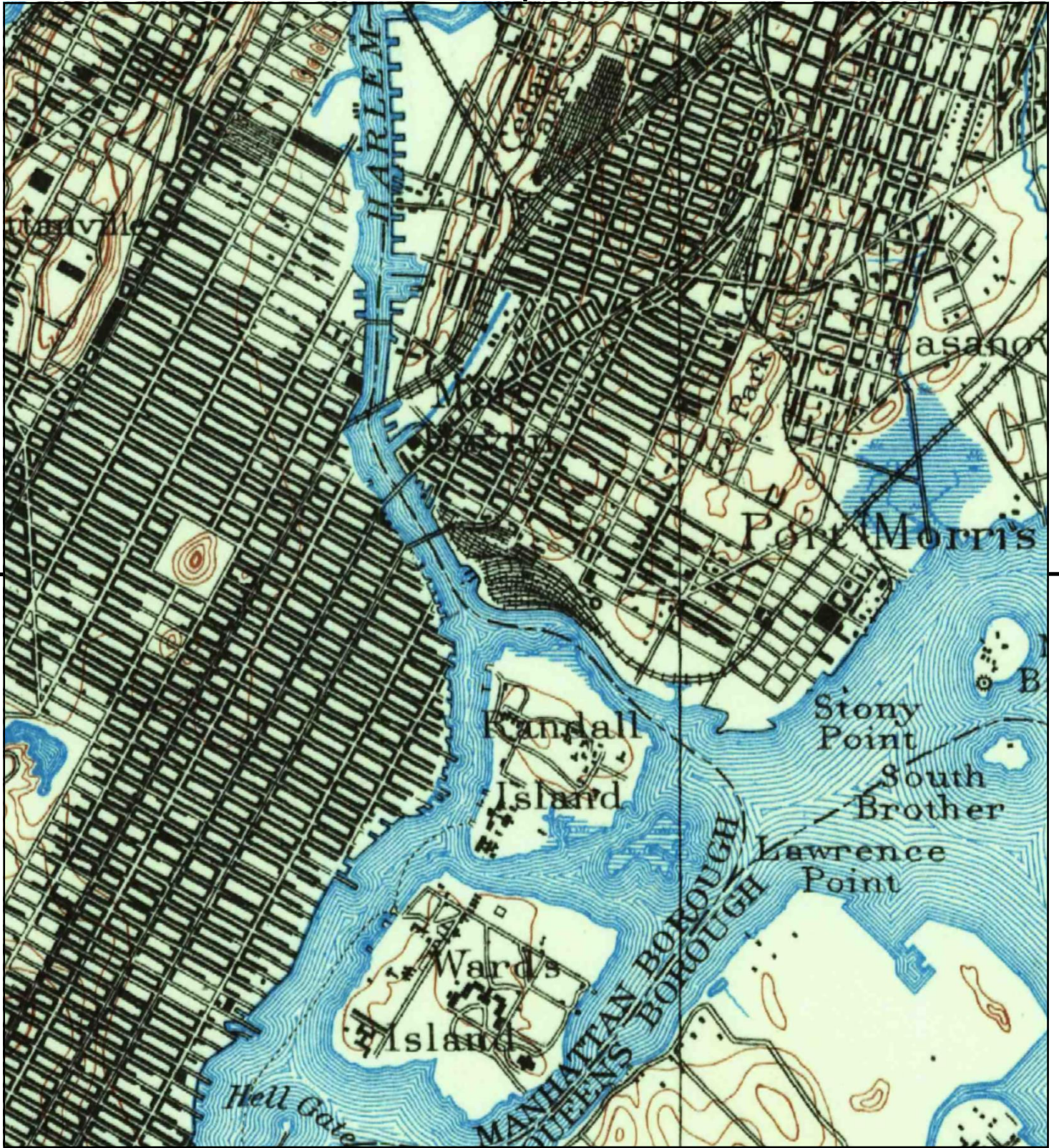
This report includes information from the following map sheet(s).



TP, Harlem, 1898, 15-minute

SITE NAME: 82 Willis Ave
 ADDRESS: 82 Willis Ave
 Bronx, NY 10454
 CLIENT: GZA GeoEnvironmental, Inc.





This report includes information from the following map sheet(s).



TP, Harlem, 1897, 15-minute

SITE NAME: 82 Willis Ave
 ADDRESS: 82 Willis Ave
 Bronx, NY 10454
 CLIENT: GZA GeoEnvironmental, Inc.



82 Willis Ave

82 Willis Ave
Bronx, NY 10454

Inquiry Number: 5072750.5
October 10, 2017

The EDR-City Directory Abstract

TABLE OF CONTENTS

SECTION

Executive Summary

Findings

City Directory Images

Thank you for your business.
Please contact EDR at 1-800-352-0050
with any questions or comments.

Disclaimer - Copyright and Trademark Notice

This Report contains certain information obtained from a variety of public and other sources reasonably available to Environmental Data Resources, Inc. It cannot be concluded from this Report that coverage information for the target and surrounding properties does not exist from other sources. **NO WARRANTY EXPRESSED OR IMPLIED, IS MADE WHATSOEVER IN CONNECTION WITH THIS REPORT. ENVIRONMENTAL DATA RESOURCES, INC. SPECIFICALLY DISCLAIMS THE MAKING OF ANY SUCH WARRANTIES, INCLUDING WITHOUT LIMITATION, MERCHANTABILITY OR FITNESS FOR A PARTICULAR USE OR PURPOSE. ALL RISK IS ASSUMED BY THE USER. IN NO EVENT SHALL ENVIRONMENTAL DATA RESOURCES, INC. BE LIABLE TO ANYONE, WHETHER ARISING OUT OF ERRORS OR OMISSIONS, NEGLIGENCE, ACCIDENT OR ANY OTHER CAUSE, FOR ANY LOSS OR DAMAGE, INCLUDING, WITHOUT LIMITATION, SPECIAL, INCIDENTAL, CONSEQUENTIAL, OR EXEMPLARY DAMAGES. ANY LIABILITY ON THE PART OF ENVIRONMENTAL DATA RESOURCES, INC. IS STRICTLY LIMITED TO A REFUND OF THE AMOUNT PAID FOR THIS REPORT.** Purchaser accepts this Report "AS IS". Any analyses, estimates, ratings, environmental risk levels or risk codes provided in this Report are provided for illustrative purposes only, and are not intended to provide, nor should they be interpreted as providing any facts regarding, or prediction or forecast of, any environmental risk for any property. Only a Phase I Environmental Site Assessment performed by an environmental professional can provide information regarding the environmental risk for any property. Additionally, the information provided in this Report is not to be construed as legal advice.

Copyright 2017 by Environmental Data Resources, Inc. All rights reserved. Reproduction in any media or format, in whole or in part, of any report or map of Environmental Data Resources, Inc. or its affiliates is prohibited without prior written permission.

EDR and its logos (including Sanborn and Sanborn Map) are trademarks of Environmental Data Resources, Inc. or its affiliates. All other trademarks used herein are the property of their respective owners.

EXECUTIVE SUMMARY

DESCRIPTION

Environmental Data Resources, Inc.'s (EDR) City Directory Abstract is a screening tool designed to assist environmental professionals in evaluating potential liability on a target property resulting from past activities. EDR's City Directory Abstract includes a search and abstract of available city directory data. For each address, the directory lists the name of the corresponding occupant at five year intervals.

Business directories including city, cross reference and telephone directories were reviewed, if available, at approximately five year intervals for the years spanning 1927 through 2014. This report compiles information gathered in this review by geocoding the latitude and longitude of properties identified and gathering information about properties within 200 feet of the target property.

A summary of the information obtained is provided in the text of this report.

RECORD SOURCES

EDR's Digital Archive combines historical directory listings from sources such as Cole Information and Dun & Bradstreet. These standard sources of property information complement and enhance each other to provide a more comprehensive report.

EDR is licensed to reproduce certain City Directory works by the copyright holders of those works. The purchaser of this EDR City Directory Report may include it in report(s) delivered to a customer. Reproduction of City Directories without permission of the publisher or licensed vendor may be a violation of copyright.

Data by

infoUSA[®]

Copyright©2008
All Rights Reserved

RESEARCH SUMMARY

The following research sources were consulted in the preparation of this report. An "X" indicates where information was identified in the source and provided in this report.

<u>Year</u>	<u>Source</u>	<u>TP</u>	<u>Adjoining</u>	<u>Text Abstract</u>	<u>Source Image</u>
2014	EDR Digital Archive	-	X	X	-
2010	EDR Digital Archive	-	X	X	-
	EDR Digital Archive	X	X	X	-
2005	Hill-Donnelly Information Services	X	X	X	-
2000	Cole Information Services	-	X	X	-
1993	New York Telephone	X	X	X	-
1983	New York Telephone	X	X	X	-
1976	New York Telephone Company	X	X	X	-
1971	New York Telephone	X	X	X	-
1965	New York Telephone Company	X	X	X	-
1961	New York Telephone	X	X	X	-
1956	New York Telephone	X	X	X	-

EXECUTIVE SUMMARY

<u>Year</u>	<u>Source</u>	<u>TP</u>	<u>Adjoining</u>	<u>Text Abstract</u>	<u>Source Image</u>
1949	New York Telephone	X	X	X	-
1940	New York Telephone	-	X	X	-
1931	Manhattan and Bronx Directory Publishing Company Residential Directory	-	X	X	-
1927	New York Telephone	-	X	X	-

FINDINGS

TARGET PROPERTY INFORMATION

ADDRESS

82 Willis Ave
Bronx, NY 10454

FINDINGS DETAIL

Target Property research detail.

Willis Ave

82 Willis Ave

<u>Year</u>	<u>Uses</u>	<u>Source</u>
2010	82 WILLIS LLC	EDR Digital Archive

WILLIS AVE

82 WILLIS AVE

<u>Year</u>	<u>Uses</u>	<u>Source</u>
2005	Frank Z	Hill-Donnelly Information Services
	Tract	Hill-Donnelly Information Services
1993	FRANK Z	New York Telephone
1983	STACY MFG CO INC	New York Telephone
1976	STACY MFG CO INC	New York Telephone Company
1971	STACY MFG COLNC	New York Telephone
1965	STACY MFG CO INC	New York Telephone Company
1961	STACY MFG CO INC	New York Telephone
1956	CHARLES NOEDING TRUCKING CO INC OFC	New York Telephone
	MANGAM-KESTER TRANSFER CORP	New York Telephone
	NOEDING CHAS TRUCKING CO INC OFC	New York Telephone
1949	CHARLES NOEDING TRUCKING CO INC	New York Telephone
	MANGAM-KESTER TRANSFER CORP	New York Telephone

FINDINGS

ADJOINING PROPERTY DETAIL

The following Adjoining Property addresses were researched for this report. Detailed findings are provided for each address.

134TH

408 134TH

<u>Year</u>	<u>Uses</u>	<u>Source</u>
1927	Vaughan Jas r	New York Telephone

BRACKNER BLVD

86 BRACKNER BLVD

<u>Year</u>	<u>Uses</u>	<u>Source</u>
1976	JOHN & AL AUTO REPAIR	New York Telephone Company

BRUCKNER BLVD

63 BRUCKNER BLVD

<u>Year</u>	<u>Uses</u>	<u>Source</u>
1976	CRUZ ANGEL L	New York Telephone Company
	MARTINEZ CARMEN	New York Telephone Company
	REYES ISAIAS	New York Telephone Company
1971	SINDAB MIRIAM MRS	New York Telephone
1965	HEYWARD ALMA MRS	New York Telephone Company
	QUINTERO JENNY MRS	New York Telephone Company
	AULD JENNIE MRS	New York Telephone Company

65 BRUCKNER BLVD

<u>Year</u>	<u>Uses</u>	<u>Source</u>
2005	Bailey House	Hill-Donnelly Information Services
	Satellite Plumbing	Hill-Donnelly Information Services
2000	CRTV LF STYLS INC	Cole Information Services
	CREATIVE LFSTYLS	Cole Information Services
	SATELLITE PLBG CRP	Cole Information Services
1993	MONTANEZ IRMA	New York Telephone
	ALVES ANA	New York Telephone
	SATELLITE PLUMBING CORP	New York Telephone
	MONTANEZ Irma	New York Telephone
	ALVES Ana	New York Telephone

FINDINGS

<u>Year</u>	<u>Uses</u>	<u>Source</u>
1983	STAIRCASE THE	New York Telephone
1976	J & G HOME IMPROVEMENT	New York Telephone Company
1971	DOWELL ANNIE M	New York Telephone
	GONZALEZ JUAN	New York Telephone
1965	ZANGARA A	New York Telephone Company
1961	MARTINI WM B	New York Telephone

67 BRUCKNER BLVD

<u>Year</u>	<u>Uses</u>	<u>Source</u>
2005	Creative Life Styles Inc	Hill-Donnelly Information Services
1993	ECCLES J	New York Telephone
	LANCASTER Paula	New York Telephone
	SMALLS Laverne	New York Telephone
	ECCLES J	New York Telephone
	LANCASTER PAULA	New York Telephone
	SMALLS LAVERNE	New York Telephone
1983	MARAS ANTIQUES PLUS	New York Telephone
1976	GONZALEZ JULIA	New York Telephone Company
1971	OVERTON S LUNCHEONETTE	New York Telephone
	JOBE STANLEY J	New York Telephone
1965	FEBUS VICTOR	New York Telephone Company
	ARROYO VICTOR	New York Telephone Company
	JOBE STANLEY J	New York Telephone Company
1961	JOBE STANLEY J	New York Telephone

69 BRUCKNER BLVD

<u>Year</u>	<u>Uses</u>	<u>Source</u>
2005	Chevrestt Angel v	Hill-Donnelly Information Services
	Miller Timothy wv	Hill-Donnelly Information Services
2000	STEVAN LYNN	Cole Information Services
	GALLERY	Cole Information Services
1993	POTTER Charmaine	New York Telephone
	REID Carol	New York Telephone
	GALLERY	New York Telephone
	POTTER CHARMAINE	New York Telephone
	REID CAROL	New York Telephone
1983	REYES ZENAIDA	New York Telephone
1971	SANTIAGO ANTONIO	New York Telephone
	COLON ROBERT	New York Telephone

FINDINGS

<u>Year</u>	<u>Uses</u>	<u>Source</u>
1961	MARZIN DAIRY FOODS INC	New York Telephone

70 BRUCKNER BLVD

<u>Year</u>	<u>Uses</u>	<u>Source</u>
2005	Passy J v	Hill-Donnelly Information Services
	Campus Coach Lines	Hill-Donnelly Information Services
2000	PASSY J	Cole Information Services
1993	PASSY J	New York Telephone
1971	BREAKSTONE FOODS DIV NATIONAL DAIRY PRODS CORP	New York Telephone
1965	BREAKSTONE FOODS DIV NATL DAIRY PRODS CORP	New York Telephone Company

80 BRUCKNER BLVD

<u>Year</u>	<u>Uses</u>	<u>Source</u>
2005	Borda Products Inc	Hill-Donnelly Information Services
2000	BORDA PRODS INC	Cole Information Services
1993	BORDA PRODS INC	New York Telephone
	ROTH ROCKLAND PAPER & SUP INC	New York Telephone
	BORDA PRODUCTS INC BX	New York Telephone
1983	ROTH PAPER & SUPPLY INC	New York Telephone
	BORDA PRODS INC	New York Telephone

Bruckner Blvd

85 Bruckner Blvd

<u>Year</u>	<u>Uses</u>	<u>Source</u>
2014	TOLY MANAGEMENT INC	EDR Digital Archive
2010	TOLY MANAGEMENT INC	EDR Digital Archive

BRUCKNER BLVD

85 BRUCKNER BLVD

<u>Year</u>	<u>Uses</u>	<u>Source</u>
2005	Mc Donalds 2 R	Hill-Donnelly Information Services
2000	MC DONALD CORP	Cole Information Services
1993	MC DONALD CORP	New York Telephone
	MCDONALD S RESTRNT	New York Telephone

FINDINGS

86 BRUCKNER BLVD

<u>Year</u>	<u>Uses</u>	<u>Source</u>
1976	ELIAS AUTO REPRS	New York Telephone Company
1971	ELIAS AUTO REPRS	New York Telephone
	FEDERAL AUTO SVCE CORP	New York Telephone
1965	ELIAS AUTO REPRS	New York Telephone Company

Bruckner Blvd

91 Bruckner Blvd

<u>Year</u>	<u>Uses</u>	<u>Source</u>
2014	MC HOOKUPS INC	EDR Digital Archive
	CERCONE EXTERIOR RESTORATION C	EDR Digital Archive
2010	CERCONE EXTERIOR RESTORATIONS	EDR Digital Archive
	MC HOOKUPS INC	EDR Digital Archive
	FIEDLER COMPANIES INC	EDR Digital Archive

BRUCKNER BLVD

91 BRUCKNER BLVD

<u>Year</u>	<u>Uses</u>	<u>Source</u>
2005	Fiedler Roofing Co	Hill-Donnelly Information Services
2000	FIEDLER MASON CO	Cole Information Services
	FIEDLER ROOF CO	Cole Information Services
	FIEDLER CHRLS&SON	Cole Information Services
	FIEDLER-AIR INC	Cole Information Services
	D&J AIR	Cole Information Services
1993	FIEDLER WATRPRFNG & MASONRY CO	New York Telephone
	FIEDLER ROOFING CO INC	New York Telephone
	FIEDLER CHARLES & SON	New York Telephone
	FIEDLER-AIR INC	New York Telephone
1983	WILLIS-FIEDLER THERMAL COMPANY INCORPORATED	New York Telephone
	FIEDLER CHARLES & SON	New York Telephone
	FIEDLER WATRPRFNG & MASONRY CO	New York Telephone
1976	WILLIS MECHANICAL CORP	New York Telephone Company
	FIEDLER WATRPRFNG & MASONRY CO	New York Telephone Company
	FIEDLER VENTILATING & BLOWER CO	New York Telephone Company
	FIEDLER ROOFING CO INC	New York Telephone Company

FINDINGS

<u>Year</u>	<u>Uses</u>	<u>Source</u>
1976	FIEDLER CHARLES & SON	New York Telephone Company
1971	FIELDER WATRPRFNG & MASONRY CO	New York Telephone
	FIEDLER WARPRFNG MASONRY CO	New York Telephone
	FIEDLER VENTILATING & BLOWER CO	New York Telephone
	FIEDLER ROOFING CO INC	New York Telephone
	FIEDLER CHARLES & SON	New York Telephone

95 BRUCKNER BLVD

<u>Year</u>	<u>Uses</u>	<u>Source</u>
2005	NCL	Hill-Donnelly Information Services
2000	BUILDING	Cole Information Services
	1 CALVIN MNTNC INC	Cole Information Services
	1DES WALDORF CRING CRP	Cole Information Services
1993	CALVIN MAINTENANCE INC FLR 1	New York Telephone
	WALDORE CARTING CORP FLR 1 DES ENTIRE	New York Telephone
1983	VIGLIOTTI & SON S INC	New York Telephone
1976	VIGLIOTTI & SON S INC	New York Telephone Company
1971	VIGLIOTTI & SON S INC	New York Telephone

97 BRUCKNER BLVD

<u>Year</u>	<u>Uses</u>	<u>Source</u>
2005	Falso Carting Co	Hill-Donnelly Information Services
2000	FALSO CARTING CO	Cole Information Services
	FALSO CRTNG CO INC	Cole Information Services
	STTWD MEDICAL WST	Cole Information Services
1993	DOCTORS DISPOSAL SVCS	New York Telephone
	STATEWIDE MEDICAL WASTE SVCES	New York Telephone
	FALSO CARTING CO	New York Telephone
1983	FALSO CARTING CO	New York Telephone
	D & L SCHIRO CARTING	New York Telephone
1976	GAMBA & GAMBA	New York Telephone Company

101 BRUCKNER BLVD

<u>Year</u>	<u>Uses</u>	<u>Source</u>
1976	FALCON-ROXY TIRE CORP	New York Telephone Company
	ROXY TIRE SVCE	New York Telephone Company
1971	ROXY TIRE SVCE	New York Telephone
	FALCON-ROXY TIRE CORP	New York Telephone

FINDINGS

<u>Year</u>	<u>Uses</u>	<u>Source</u>
1971	FALCON-ROXY TIRE CORP	New York Telephone
1961	HARLEM SUGAR CO INC	New York Telephone
	ARROW SALT CO	New York Telephone

92L BRUCKNER BLVD

<u>Year</u>	<u>Uses</u>	<u>Source</u>
1965	MORRISON GLORIA	New York Telephone Company

E 134

402 E 134

<u>Year</u>	<u>Uses</u>	<u>Source</u>
1976	WRIGHT E	New York Telephone Company
	WESLEY FLETCHOR	New York Telephone Company
	EDWARDS LYDIA	New York Telephone Company
	CARTER MATTHEW	New York Telephone Company
1971	BOUNSELL RUTH M MRS	New York Telephone
	BRANNON GLENDA J	New York Telephone
	FLOWERS HAZEL A	New York Telephone
	WESLEY FLETCHER	New York Telephone
1965	JONES KATIE MRS	New York Telephone Company
	MCMILLER RICH D	New York Telephone Company
	PAULIN THOS	New York Telephone Company
1961	MOTITO ZOILA	New York Telephone
	RIVERA PERFECTO	New York Telephone
1956	GIBBONS LEONARD G	New York Telephone
	KELLEY DANL F	New York Telephone
	O HAGGEN HELEN	New York Telephone
	MCNAUGHTON GERALDINE	New York Telephone
1949	PHILLIPS MARY	New York Telephone
	MCNAUGHTON JAS T	New York Telephone
	KELLEY DANL F	New York Telephone
	GIBBONS LEONARD G	New York Telephone

404 E 134

<u>Year</u>	<u>Uses</u>	<u>Source</u>
1976	SOSA RAFELA B	New York Telephone Company
1961	GONZALEZ HENRY	New York Telephone
1956	GONZALEZ HENRY	New York Telephone
1949	CONLON THOS J	New York Telephone

FINDINGS

406 E 134

<u>Year</u>	<u>Uses</u>	<u>Source</u>
1971	METZE FLORIDA	New York Telephone
1965	METZE FLORIDA	New York Telephone Company
	LOCKELY ELIZ	New York Telephone Company
	ALLEN EDW	New York Telephone Company
1961	THURMAN NATHL	New York Telephone
	METZE FLORIDA	New York Telephone
	SWINTON MABEL D	New York Telephone
1956	WHITE ROBT	New York Telephone

408 E 134

<u>Year</u>	<u>Uses</u>	<u>Source</u>
1993	D & J AIR CONDITIONING	New York Telephone
1971	POWELL E	New York Telephone
1965	COLLIER JOHNNIE	New York Telephone Company
1961	MANGINELLI S	New York Telephone

410 E 134

<u>Year</u>	<u>Uses</u>	<u>Source</u>
1993	DAVIS E	New York Telephone
	KING MIKAEL	New York Telephone
	KING Mikael	New York Telephone
	VICK LIZZIE	New York Telephone
	ADAMS FRED	New York Telephone
1983	WILLIAMS E	New York Telephone
1976	WILLIAMS THURMAN	New York Telephone Company
	WEBSTER RUTH MRS	New York Telephone Company
1971	WEBSTER RUTH MRS	New York Telephone
	HARDIN EVELYN	New York Telephone
1965	WEBSTER RUTH MRS	New York Telephone Company
	JACKSON WILLIE	New York Telephone Company
1961	WEBSTER RUTH MRS	New York Telephone
	JONES GLENNA	New York Telephone
	FOSTER EDW	New York Telephone
	RODGERS AMERZEAN E	New York Telephone

412 E 134

<u>Year</u>	<u>Uses</u>	<u>Source</u>
1993	DUKES FREDERICK	New York Telephone

FINDINGS

<u>Year</u>	<u>Uses</u>	<u>Source</u>
1983	WOODS RICHARD	New York Telephone
	SMITH LORRAINE	New York Telephone
	KINLOCH RONALD	New York Telephone
1976	SUARO Y	New York Telephone Company
	SMART DAVID	New York Telephone Company
1971	THOMAS ROBERT	New York Telephone
	DANIEL BARBARA	New York Telephone
1965	ROBINSON MARIA MRS	New York Telephone Company
	ROBINSON FRANK	New York Telephone Company
1961	MACKEY ELIJAH	New York Telephone
1949	BIEDERMANN MAX	New York Telephone

414 E 134

<u>Year</u>	<u>Uses</u>	<u>Source</u>
1976	CLICKS JAS	New York Telephone Company
	BUCKLEY KENNETH	New York Telephone Company
1971	CLICKS JAS	New York Telephone
	BUCKLEY KENNETH	New York Telephone
1965	LAVANT DOROTHY MRS	New York Telephone Company
1956	CONNOLLY THOS	New York Telephone

416 E 134

<u>Year</u>	<u>Uses</u>	<u>Source</u>
1983	MARTINEZ ANTONIO	New York Telephone
1976	MARTINEZ ANTONIO	New York Telephone Company
1961	O NEILL THOS J	New York Telephone
1956	O NEILL THOS	New York Telephone
1949	O NEILL D M	New York Telephone

418 E 134

<u>Year</u>	<u>Uses</u>	<u>Source</u>
1971	AYALA JOSE B	New York Telephone
1965	AYALA JOSE B	New York Telephone Company
1961	GILMAN SUSAN	New York Telephone
	CANNON JOHN J	New York Telephone
1956	GILMAN SUSAN	New York Telephone
1949	GILMAN SUSAN	New York Telephone

FINDINGS

420 E 134

<u>Year</u>	<u>Uses</u>	<u>Source</u>
1993	GOODSELL MERCEDES	New York Telephone
	GOODSELL M MRS	New York Telephone
1983	GOODSELL M MRS	New York Telephone
	GOODSELL MERCEDES	New York Telephone
	GOODSIDE XIOMARA M	New York Telephone
1965	LANG JOHN A	New York Telephone Company
1961	LANG JONN A	New York Telephone
1956	LANG JOHN A	New York Telephone
1949	LANG JOHN A	New York Telephone

422 E 134

<u>Year</u>	<u>Uses</u>	<u>Source</u>
1965	STEWART ROBT L	New York Telephone Company
	HOOD MARGARET	New York Telephone Company
1949	ADAMS EDW M	New York Telephone
	CODE JOHN	New York Telephone

423 E 134

<u>Year</u>	<u>Uses</u>	<u>Source</u>
1965	BROWN ERNESTINE MRS	New York Telephone Company

424 E 134

<u>Year</u>	<u>Uses</u>	<u>Source</u>
1993	DESOSA GRACE	New York Telephone
	DESOSA HENRY J J	New York Telephone
	DESOSA Grace	New York Telephone
	DESOSA Henry J J	New York Telephone
1983	DE SOSA HENRY J J	New York Telephone
1976	VILLAFANE EDDA	New York Telephone Company
1971	VILLAFANE EDDA	New York Telephone
1961	LEBRON LYDIA MRS	New York Telephone
1956	COEN ANNA	New York Telephone
1949	COEN JOHN	New York Telephone

426 E 134

<u>Year</u>	<u>Uses</u>	<u>Source</u>
1993	COOPER LOUIS W	New York Telephone
1983	COOPER LOUIS W	New York Telephone
1971	WEITERS THOMAS	New York Telephone

FINDINGS

<u>Year</u>	<u>Uses</u>	<u>Source</u>
1956	BOEHM KARL	New York Telephone
1949	MCHUGH LAWRENCE	New York Telephone

428 E 134

<u>Year</u>	<u>Uses</u>	<u>Source</u>
1983	MENDEZ JOSE	New York Telephone
1965	SANTOS PILAR	New York Telephone Company
1961	SANTOS PILAR	New York Telephone
1956	MULLEN T J	New York Telephone
	MCDONNELL MARY	New York Telephone

430 E 134

<u>Year</u>	<u>Uses</u>	<u>Source</u>
1965	SILVA PERICIES	New York Telephone Company
1961	BURKHALTER F	New York Telephone
1956	BURKHALTER F	New York Telephone
	HANRAHAN MICHL	New York Telephone
1949	BURKHALTER F	New York Telephone

432 E 134

<u>Year</u>	<u>Uses</u>	<u>Source</u>
1976	GONZALEZ C A	New York Telephone Company
	KELLEHER STEPHEN	New York Telephone Company
1971	KELLEHER STEPHEN	New York Telephone
1965	KELLEHER STEPHEN	New York Telephone Company
1956	KELLEHER STEPHEN	New York Telephone
1949	KELLEHER STEPHEN	New York Telephone

434 E 134

<u>Year</u>	<u>Uses</u>	<u>Source</u>
1976	RAMIREZ ALBERTO G	New York Telephone Company
1971	RAMIREZ ALBERTO G	New York Telephone
1965	MCGRATH JOHN	New York Telephone Company
1961	MCGRATH MARGARET F	New York Telephone
1956	MCGRATH MARGARET F	New York Telephone
1949	MCGRATH MARGARET F	New York Telephone

436 E 134

<u>Year</u>	<u>Uses</u>	<u>Source</u>
1965	BONILLA ESTER	New York Telephone Company

FINDINGS

<u>Year</u>	<u>Uses</u>	<u>Source</u>
1956	SINGLETON CARRIE MRS	New York Telephone

438 E 134

<u>Year</u>	<u>Uses</u>	<u>Source</u>
1983	GONZALEZ R E	New York Telephone
	GONZALEZ RAYMOND	New York Telephone
1976	GONZALEZ LAURA F	New York Telephone Company
1971	BRADLEY HARRY L	New York Telephone
	BRADLEY THELMA L MRS	New York Telephone
	RAVENELL MACK JR	New York Telephone
1965	HICKS J WARREN REV	New York Telephone Company
	HICKS LUCY M MRS	New York Telephone Company
1961	CARTER ROBT	New York Telephone
	HICKS J WARREN REV	New York Telephone
1956	DERBY SAML	New York Telephone
	KORDEK WALTER P	New York Telephone
1949	DERBY SAM	New York Telephone
	KALAGHAN JULIA T MRS	New York Telephone

440 E 134

<u>Year</u>	<u>Uses</u>	<u>Source</u>
1976	RIVERA PEDRO	New York Telephone Company
1971	MELENDES ENRIQUE	New York Telephone
1961	BUTTER CATHERINE	New York Telephone
1956	BUTLER CATHERINE	New York Telephone
1949	SANTELLA JOSEPHINE Y MRS	New York Telephone
	BUTLER CATHERINE	New York Telephone
	GIOSCIA ETTORE	New York Telephone

442 E 134

<u>Year</u>	<u>Uses</u>	<u>Source</u>
1965	COURTNEY ALICE M MRS	New York Telephone Company
1961	KENNY JEREMIAH	New York Telephone
	COURTNEY ALICE M MRS	New York Telephone
1956	COURTNEY ALICE M MRS	New York Telephone

444 E 134

<u>Year</u>	<u>Uses</u>	<u>Source</u>
1993	ANDERSON MARK A	New York Telephone
	QUISENBERRY RODNEY	New York Telephone

FINDINGS

<u>Year</u>	<u>Uses</u>	<u>Source</u>
1993	TERRY CHARLES	New York Telephone
1983	MOORE DAISY	New York Telephone
1971	CARTER WILL A	New York Telephone
1965	BROWN GLADYS MRS	New York Telephone Company
1956	ROMAN NORMA MRS	New York Telephone
1949	MALIGA KATE MRS	New York Telephone

446 E 134

<u>Year</u>	<u>Uses</u>	<u>Source</u>
1993	GONZALEZ LUIS	New York Telephone

E 134 %

410 E 134 %

<u>Year</u>	<u>Uses</u>	<u>Source</u>
1993	ADAMS Fred	New York Telephone
	VICK Lizzie	New York Telephone
	DAVIS E	New York Telephone

412 E 134 %

<u>Year</u>	<u>Uses</u>	<u>Source</u>
1993	DUKES Frederick	New York Telephone

420 E 134 %

<u>Year</u>	<u>Uses</u>	<u>Source</u>
1993	GOODSELL Mercedes	New York Telephone
	GOODSELL M Mrs	New York Telephone

426 E 134 %

<u>Year</u>	<u>Uses</u>	<u>Source</u>
1993	COOPER Louis W	New York Telephone

444 E 134 %

<u>Year</u>	<u>Uses</u>	<u>Source</u>
1993	TERRY Charles	New York Telephone
	ANDERSON Mark A	New York Telephone
	QUISENBERRY Rodney	New York Telephone

446 E 134 %

<u>Year</u>	<u>Uses</u>	<u>Source</u>
1993	GONZALEZ Luis	New York Telephone

FINDINGS

E 134TH

390 E 134TH

<u>Year</u>	<u>Uses</u>	<u>Source</u>
1927	Willis av office & store	New York Telephone
	Sheffield Farms Co Inc	New York Telephone

394 E 134TH

<u>Year</u>	<u>Uses</u>	<u>Source</u>
1940	Della Rocca Louise	New York Telephone

397 E 134TH

<u>Year</u>	<u>Uses</u>	<u>Source</u>
1931	Cropper Susan F Dept Educ hlpr	Manhattan and Bronx Directory Publishing Company Residential Directory

401 E 134TH

<u>Year</u>	<u>Uses</u>	<u>Source</u>
1931	Farrell Eliz	Manhattan and Bronx Directory Publishing Company Residential Directory

402 E 134TH

<u>Year</u>	<u>Uses</u>	<u>Source</u>
1940	Mc Enaney Jas	New York Telephone
	Kelley Danl F lwyr	New York Telephone
	Residence	New York Telephone
	Hanlon Dan W	New York Telephone
1931	Oshbia Sidonia 2 Elwood	Manhattan and Bronx Directory Publishing Company Residential Directory
	OShea Jas	Manhattan and Bronx Directory Publishing Company Residential Directory
	Nash Jas B police	Manhattan and Bronx Directory Publishing Company Residential Directory
	Nash Della	Manhattan and Bronx Directory Publishing Company Residential Directory
	Miller Hermon	Manhattan and Bronx Directory Publishing Company Residential Directory
	Massic Isabel	Manhattan and Bronx Directory Publishing Company Residential Directory
	Massic Alex	Manhattan and Bronx Directory Publishing Company Residential Directory
	Kelley Dan F	Manhattan and Bronx Directory Publishing Company Residential Directory
	Kelley Danl	Manhattan and Bronx Directory Publishing Company Residential Directory

FINDINGS

403 E 134TH

<u>Year</u>	<u>Uses</u>	<u>Source</u>
1931	Mc Donald Helen	Manhattan and Bronx Directory Publishing Company Residential Directory

404 E 134TH

<u>Year</u>	<u>Uses</u>	<u>Source</u>
1931	OBrien John J	Manhattan and Bronx Directory Publishing Company Residential Directory
1927	Fraser A L Mrs r	New York Telephone

406 E 134TH

<u>Year</u>	<u>Uses</u>	<u>Source</u>
1931	Campbell Martin	Manhattan and Bronx Directory Publishing Company Residential Directory
	Costello Bridget wid Patk F	Manhattan and Bronx Directory Publishing Company Residential Directory
	Mc Govern John	Manhattan and Bronx Directory Publishing Company Residential Directory
1927	Immerman J r	New York Telephone
	Hurst C Miss r	New York Telephone

407 E 134TH

<u>Year</u>	<u>Uses</u>	<u>Source</u>
1931	Farley Jas	Manhattan and Bronx Directory Publishing Company Residential Directory
	Farley Margt	Manhattan and Bronx Directory Publishing Company Residential Directory
	Farley Margt M	Manhattan and Bronx Directory Publishing Company Residential Directory
	Lynch Edw J	Manhattan and Bronx Directory Publishing Company Residential Directory
	Casey John S fireman	Manhattan and Bronx Directory Publishing Company Residential Directory
	Casey Rose	Manhattan and Bronx Directory Publishing Company Residential Directory
	Ellis Cath L	Manhattan and Bronx Directory Publishing Company Residential Directory
	Ellis Jas	Manhattan and Bronx Directory Publishing Company Residential Directory
	Farley Anna	Manhattan and Bronx Directory Publishing Company Residential Directory
1927	Casella L J r	New York Telephone
	Farley A J Miss r	New York Telephone
	Kennedy M r	New York Telephone
	Kurz Wm r	New York Telephone

FINDINGS

408 E 134TH

<u>Year</u>	<u>Uses</u>	<u>Source</u>
1940	Vaughan Jas	New York Telephone
1931	Meehan Patk	Manhattan and Bronx Directory Publishing Company Residential Directory
	Murphy John	Manhattan and Bronx Directory Publishing Company Residential Directory
	Vaughan Cath	Manhattan and Bronx Directory Publishing Company Residential Directory
	Vaughan Jas lab	Manhattan and Bronx Directory Publishing Company Residential Directory

410 E 134TH

<u>Year</u>	<u>Uses</u>	<u>Source</u>
1940	Hall Nicholas	New York Telephone
1931	Doyle Thos F veterinarian	Manhattan and Bronx Directory Publishing Company Residential Directory

412 E 134TH

<u>Year</u>	<u>Uses</u>	<u>Source</u>
1940	Biedermann Max	New York Telephone
1931	Murphy David	Manhattan and Bronx Directory Publishing Company Residential Directory
	Nolan Gus	Manhattan and Bronx Directory Publishing Company Residential Directory
	Reith Arch	Manhattan and Bronx Directory Publishing Company Residential Directory
	Maher John	Manhattan and Bronx Directory Publishing Company Residential Directory
1927	Biedermann Max r	New York Telephone
	Lalor John F plmbr	New York Telephone

413 E 134TH

<u>Year</u>	<u>Uses</u>	<u>Source</u>
1927	Botkin & Casella garage	New York Telephone

414 E 134TH

<u>Year</u>	<u>Uses</u>	<u>Source</u>
1931	Connelly Bridget	Manhattan and Bronx Directory Publishing Company Residential Directory
1927	OHare Patrick r	New York Telephone
	Brennan M Mrs r	New York Telephone

FINDINGS

416 E 134TH

<u>Year</u>	<u>Uses</u>	<u>Source</u>
1931	Green Harry W	Manhattan and Bronx Directory Publishing Company Residential Directory
	Green Wm F	Manhattan and Bronx Directory Publishing Company Residential Directory
	Green John	Manhattan and Bronx Directory Publishing Company Residential Directory
	ONeill Delia	Manhattan and Bronx Directory Publishing Company Residential Directory
1927	Greene M Madeline r	New York Telephone
	ONeill Thos J r	New York Telephone

418 E 134TH

<u>Year</u>	<u>Uses</u>	<u>Source</u>
1940	Gilman Jas	New York Telephone
1931	Gilman Margt	Manhattan and Bronx Directory Publishing Company Residential Directory
	Keohane Michl	Manhattan and Bronx Directory Publishing Company Residential Directory
	Gilman Jas	Manhattan and Bronx Directory Publishing Company Residential Directory
1927	Collins David W	New York Telephone
	Collins Dennis r	New York Telephone

420 E 134TH

<u>Year</u>	<u>Uses</u>	<u>Source</u>
1931	Lang John	Manhattan and Bronx Directory Publishing Company Residential Directory

421 E 134TH

<u>Year</u>	<u>Uses</u>	<u>Source</u>
1931	Paterno Angela L ct clk	Manhattan and Bronx Directory Publishing Company Residential Directory
	Ryan Clifford	Manhattan and Bronx Directory Publishing Company Residential Directory
	Cannon John J	Manhattan and Bronx Directory Publishing Company Residential Directory
	Brady Mary	Manhattan and Bronx Directory Publishing Company Residential Directory
1927	Brady Frances J r	New York Telephone

422 E 134TH

<u>Year</u>	<u>Uses</u>	<u>Source</u>
1940	Code John	New York Telephone

FINDINGS

<u>Year</u>	<u>Uses</u>	<u>Source</u>
1931	Code Bridget	Manhattan and Bronx Directory Publishing Company Residential Directory
	Corell Wm I	Manhattan and Bronx Directory Publishing Company Residential Directory
1927	Code John r	New York Telephone

423 E 134TH

<u>Year</u>	<u>Uses</u>	<u>Source</u>
1931	Moran Mary	Manhattan and Bronx Directory Publishing Company Residential Directory
1927	Moran Annie Mrs r	New York Telephone

424 E 134TH

<u>Year</u>	<u>Uses</u>	<u>Source</u>
1940	Coen John	New York Telephone
1931	Hassett Gordon	Manhattan and Bronx Directory Publishing Company Residential Directory
	Spader Arth	Manhattan and Bronx Directory Publishing Company Residential Directory
	Coen Anna	Manhattan and Bronx Directory Publishing Company Residential Directory
1927	Langgons Geo L r	New York Telephone
	Tiedeman Wm r	New York Telephone

425 E 134TH

<u>Year</u>	<u>Uses</u>	<u>Source</u>
1931	Mc Felly Kath	Manhattan and Bronx Directory Publishing Company Residential Directory
1927	Mc Feely J E r	New York Telephone

426 E 134TH

<u>Year</u>	<u>Uses</u>	<u>Source</u>
1931	Mc Donald Mary	Manhattan and Bronx Directory Publishing Company Residential Directory
	Mc Donald Jos	Manhattan and Bronx Directory Publishing Company Residential Directory

427 E 134TH

<u>Year</u>	<u>Uses</u>	<u>Source</u>
1931	Payton Thos	Manhattan and Bronx Directory Publishing Company Residential Directory
	Payton Mary	Manhattan and Bronx Directory Publishing Company Residential Directory
	Payton Margt	Manhattan and Bronx Directory Publishing Company Residential Directory

FINDINGS

<u>Year</u>	<u>Uses</u>	<u>Source</u>
1931	Meehan Wm C	Manhattan and Bronx Directory Publishing Company Residential Directory
	Meehan Agnes	Manhattan and Bronx Directory Publishing Company Residential Directory
	Boivie Ethel	Manhattan and Bronx Directory Publishing Company Residential Directory
	Kelly Edw	Manhattan and Bronx Directory Publishing Company Residential Directory
	Mc Laughlin Edw	Manhattan and Bronx Directory Publishing Company Residential Directory
1927	Supernaw Thos H Sr r	New York Telephone
	Farrington M Miss r	New York Telephone
	Boivie Harry W r	New York Telephone
	Devery Kathleen Miss r	New York Telephone

428 E 134TH

<u>Year</u>	<u>Uses</u>	<u>Source</u>
1940	Clary H P	New York Telephone
1931	Cleary Harry P	Manhattan and Bronx Directory Publishing Company Residential Directory
	Cotier Frank T	Manhattan and Bronx Directory Publishing Company Residential Directory
	Coter Mary	Manhattan and Bronx Directory Publishing Company Residential Directory
1927	Clary H P pilot	New York Telephone

429 E 134TH

<u>Year</u>	<u>Uses</u>	<u>Source</u>
1931	Lehane Julianne	Manhattan and Bronx Directory Publishing Company Residential Directory

430 E 134TH

<u>Year</u>	<u>Uses</u>	<u>Source</u>
1940	Burkhalter F	New York Telephone
1931	Burkhalter Fred	Manhattan and Bronx Directory Publishing Company Residential Directory
	Koegler Chas	Manhattan and Bronx Directory Publishing Company Residential Directory
1927	Burkhalter F r	New York Telephone

431 E 134TH

<u>Year</u>	<u>Uses</u>	<u>Source</u>
1931	Lamprecht Albert	Manhattan and Bronx Directory Publishing Company Residential Directory

FINDINGS

432 E 134TH

<u>Year</u>	<u>Uses</u>	<u>Source</u>
1940	Kelleher Stephen	New York Telephone
1931	Kelleher Bridget	Manhattan and Bronx Directory Publishing Company Residential Directory
	Kelleher Dennis	Manhattan and Bronx Directory Publishing Company Residential Directory
	Pane Abbott	Manhattan and Bronx Directory Publishing Company Residential Directory
	Rosskamp Nicholas	Manhattan and Bronx Directory Publishing Company Residential Directory
	Sieber Fred	Manhattan and Bronx Directory Publishing Company Residential Directory

433 E 134TH

<u>Year</u>	<u>Uses</u>	<u>Source</u>
1931	Troll Chas	Manhattan and Bronx Directory Publishing Company Residential Directory
	Troll Eliz	Manhattan and Bronx Directory Publishing Company Residential Directory
	Fallon Walter	Manhattan and Bronx Directory Publishing Company Residential Directory
	Fallon Loretta	Manhattan and Bronx Directory Publishing Company Residential Directory
	Fallon Mary	Manhattan and Bronx Directory Publishing Company Residential Directory
	Fallon Joachim	Manhattan and Bronx Directory Publishing Company Residential Directory
1927	Tallon J Mrs r	New York Telephone

434 E 134TH

<u>Year</u>	<u>Uses</u>	<u>Source</u>
1931	Mc Carthy Jas	Manhattan and Bronx Directory Publishing Company Residential Directory
	Mc Grath Mary	Manhattan and Bronx Directory Publishing Company Residential Directory
	Newman Rose	Manhattan and Bronx Directory Publishing Company Residential Directory
	Tyrell Jas A	Manhattan and Bronx Directory Publishing Company Residential Directory
1927	Weisman Saml r	New York Telephone

435 E 134TH

<u>Year</u>	<u>Uses</u>	<u>Source</u>
1931	Brennan Peter F	Manhattan and Bronx Directory Publishing Company Residential Directory

FINDINGS

<u>Year</u>	<u>Uses</u>	<u>Source</u>
1931	Brennan Sadie	Manhattan and Bronx Directory Publishing Company Residential Directory
	Conway John	Manhattan and Bronx Directory Publishing Company Residential Directory
	Conway Sarah	Manhattan and Bronx Directory Publishing Company Residential Directory
	Schmitz Fredk G	Manhattan and Bronx Directory Publishing Company Residential Directory
	Dockey Jas	Manhattan and Bronx Directory Publishing Company Residential Directory
	Pyne Sadie	Manhattan and Bronx Directory Publishing Company Residential Directory
	Pyne Wm F lab	Manhattan and Bronx Directory Publishing Company Residential Directory
	Dockey Ethel	Manhattan and Bronx Directory Publishing Company Residential Directory

436 E 134TH

<u>Year</u>	<u>Uses</u>	<u>Source</u>
1940	Boyle John	New York Telephone
1931	Levitin Jacob	Manhattan and Bronx Directory Publishing Company Residential Directory
	Walpole Jas	Manhattan and Bronx Directory Publishing Company Residential Directory

437 E 134TH

<u>Year</u>	<u>Uses</u>	<u>Source</u>
1927	Meehan Marie Miss r	New York Telephone

438 E 134TH

<u>Year</u>	<u>Uses</u>	<u>Source</u>
1940	Main office	New York Telephone
	Derby Saml	New York Telephone
1931	Derby Minnie	Manhattan and Bronx Directory Publishing Company Residential Directory
	Derby Saml	Manhattan and Bronx Directory Publishing Company Residential Directory
	Kalaghorn Julia	Manhattan and Bronx Directory Publishing Company Residential Directory
1927	Kavanagh Anna r	New York Telephone

439 E 134TH

<u>Year</u>	<u>Uses</u>	<u>Source</u>
1931	Kiernan Michl	Manhattan and Bronx Directory Publishing Company Residential Directory

FINDINGS

<u>Year</u>	<u>Uses</u>	<u>Source</u>
1931	Kiernan Nan nurse	Manhattan and Bronx Directory Publishing Company Residential Directory
	Kiernan Thos	Manhattan and Bronx Directory Publishing Company Residential Directory
	Kiernan Thos J sec P B B	Manhattan and Bronx Directory Publishing Company Residential Directory
1927	Kiernan Anna F nurse	New York Telephone

441 E 134TH

<u>Year</u>	<u>Uses</u>	<u>Source</u>
1931	Mc Mahon Lawrence	Manhattan and Bronx Directory Publishing Company Residential Directory
	Fedyk Geo	Manhattan and Bronx Directory Publishing Company Residential Directory
	Kellett John	Manhattan and Bronx Directory Publishing Company Residential Directory

444 E 134TH

<u>Year</u>	<u>Uses</u>	<u>Source</u>
1931	Nahoney Jas A	Manhattan and Bronx Directory Publishing Company Residential Directory
	Mahoney Eala	Manhattan and Bronx Directory Publishing Company Residential Directory
	Kelleher Jas	Manhattan and Bronx Directory Publishing Company Residential Directory
	Dunlea John	Manhattan and Bronx Directory Publishing Company Residential Directory

445 E 134TH

<u>Year</u>	<u>Uses</u>	<u>Source</u>
1931	Schacht Alf F	Manhattan and Bronx Directory Publishing Company Residential Directory
	Schacht Edw F	Manhattan and Bronx Directory Publishing Company Residential Directory
	Schacht Eleanor	Manhattan and Bronx Directory Publishing Company Residential Directory
	Schacht Otto F	Manhattan and Bronx Directory Publishing Company Residential Directory
	Schacht Mary	Manhattan and Bronx Directory Publishing Company Residential Directory
	Lavin Bernard	Manhattan and Bronx Directory Publishing Company Residential Directory
1927	Flynn Delia MIs r	New York Telephone

FINDINGS

446 E 134TH

<u>Year</u>	<u>Uses</u>	<u>Source</u>
1940	Byrnes W L Inc	New York Telephone
1927	Byrnes W L Inc Storage Whse no	New York Telephone
	Byrnes W L Inc Storage Whse no	New York Telephone
	Piano movers	New York Telephone
	Piano warehouse	New York Telephone

447 E 134TH

<u>Year</u>	<u>Uses</u>	<u>Source</u>
1931	Kimmel Wm H insp T H D	Manhattan and Bronx Directory Publishing Company Residential Directory
	Cooper Annie	Manhattan and Bronx Directory Publishing Company Residential Directory
1927	Cooper Alfred r	New York Telephone

449 E 134TH

<u>Year</u>	<u>Uses</u>	<u>Source</u>
1927	Kelly Mary Mrs r	New York Telephone

451 E 134TH

<u>Year</u>	<u>Uses</u>	<u>Source</u>
1931	ODonnell Mary C	Manhattan and Bronx Directory Publishing Company Residential Directory
	ODonnell Cecilia	Manhattan and Bronx Directory Publishing Company Residential Directory
1927	Hynes John J	New York Telephone

E 134th St

408 E 134th St

<u>Year</u>	<u>Uses</u>	<u>Source</u>
2014	FIEDLER COMPANIES INC	EDR Digital Archive
2010	MARRINS MOVING SYS	EDR Digital Archive

E 134TH ST

408 E 134TH ST

<u>Year</u>	<u>Uses</u>	<u>Source</u>
2005	Marrins Moving Systems LTD	Hill-Donnelly Information Services

FINDINGS

410 E 134TH ST

<u>Year</u>	<u>Uses</u>	<u>Source</u>
2005	h King Mikael v	Hill-Donnelly Information Services
2000	LIZZIE VICK	Cole Information Services
	ELLA OWENS	Cole Information Services
	3 MIKAEL KING	Cole Information Services
	1 FRED ADAMS	Cole Information Services
	APARTMENTS	Cole Information Services

412 E 134TH ST

<u>Year</u>	<u>Uses</u>	<u>Source</u>
2005	h Casanova Santiago	Hill-Donnelly Information Services
2000	JESUS M CARRILLO	Cole Information Services

414 E 134TH ST

<u>Year</u>	<u>Uses</u>	<u>Source</u>
2005	NCL	Hill-Donnelly Information Services

416 E 134TH ST

<u>Year</u>	<u>Uses</u>	<u>Source</u>
2005	H Rodriguez I A	Hill-Donnelly Information Services

418 E 134TH ST

<u>Year</u>	<u>Uses</u>	<u>Source</u>
2005	NCL	Hill-Donnelly Information Services
2000	EFRAIM LUGO	Cole Information Services

420 E 134TH ST

<u>Year</u>	<u>Uses</u>	<u>Source</u>
2005	Xiomara Grossett Inc 1 R	Hill-Donnelly Information Services
	Grossett Xiomara	Hill-Donnelly Information Services
	Grossett Xiomara	Hill-Donnelly Information Services
2000	GROSSETT XIOMARA	Cole Information Services
	M M GOODSSELL	Cole Information Services

422 E 134TH ST

<u>Year</u>	<u>Uses</u>	<u>Source</u>
2005	NCL	Hill-Donnelly Information Services

424 E 134TH ST

<u>Year</u>	<u>Uses</u>	<u>Source</u>
2005	h De Sosa Ligia AV	Hill-Donnelly Information Services

FINDINGS

<u>Year</u>	<u>Uses</u>	<u>Source</u>
2000	2B LIGIA DE SOSA	Cole Information Services
	JR H DE SOSA	Cole Information Services
	APARTMENTS	Cole Information Services
426 E 134TH ST		
<u>Year</u>	<u>Uses</u>	<u>Source</u>
2005	428 NCL	Hill-Donnelly Information Services
2000	LOUIS W COOPER	Cole Information Services
430 E 134TH ST		
<u>Year</u>	<u>Uses</u>	<u>Source</u>
2005	h Garcia Zeneida A	Hill-Donnelly Information Services
2000	JOHNNY RUFF	Cole Information Services
434 E 134TH ST		
<u>Year</u>	<u>Uses</u>	<u>Source</u>
2005	Ulloa Xochidl v	Hill-Donnelly Information Services
	Ortega Luz v	Hill-Donnelly Information Services
2000	FELIPE RAMIREZ	Cole Information Services
	ANA SERRANO	Cole Information Services
	VICTOR RODRIGUEZ	Cole Information Services
436 E 134TH ST		
<u>Year</u>	<u>Uses</u>	<u>Source</u>
2005	Perez Juan v	Hill-Donnelly Information Services
	Ortiz Jose	Hill-Donnelly Information Services
	Rivera Roberto v	Hill-Donnelly Information Services
	Alvarado Miguel	Hill-Donnelly Information Services
2000	JOSE NIEVES	Cole Information Services
	JULIO MARTINEZ	Cole Information Services
438 E 134TH ST		
<u>Year</u>	<u>Uses</u>	<u>Source</u>
2005	NCL	Hill-Donnelly Information Services
440 E 134TH ST		
<u>Year</u>	<u>Uses</u>	<u>Source</u>
2005	Ollvero Mario v	Hill-Donnelly Information Services
	Olivero Sonla	Hill-Donnelly Information Services
2000	HECTOR VELEZ	Cole Information Services

FINDINGS

444 E 134TH ST

<u>Year</u>	<u>Uses</u>	<u>Source</u>
2005	Hernandez Sonia	Hill-Donnelly Information Services
	Nunez Arelys v	Hill-Donnelly Information Services
2000	STEWART ANDERSON	Cole Information Services
	7 SAMUEL HAYWOOD	Cole Information Services
	APARTMENTS	Cole Information Services
	ELIJAH MIDDLETON	Cole Information Services

E WILLIS AVENUE

132 E WILLIS AVENUE

<u>Year</u>	<u>Uses</u>	<u>Source</u>
1971	JACOBSON CO THE E	New York Telephone

S WILLIS AVE

22 S WILLIS AVE

<u>Year</u>	<u>Uses</u>	<u>Source</u>
1993	BETHUNE Christine	New York Telephone
	BETHUNE CHRISTINE	New York Telephone

W WILLIS AVENUE

132 W WILLIS AVENUE

<u>Year</u>	<u>Uses</u>	<u>Source</u>
1961	WH TRUCKING E	New York Telephone

WALES AVE

25 WALES AVE

<u>Year</u>	<u>Uses</u>	<u>Source</u>
1965	LIPSCHITZ SAML H	New York Telephone Company
1927	ORourke Thos F r	New York Telephone

36 WALES AVE

<u>Year</u>	<u>Uses</u>	<u>Source</u>
1956	JABLONSKI WM	New York Telephone

51 WALES AVE

<u>Year</u>	<u>Uses</u>	<u>Source</u>
2005	S TST	Hill-Donnelly Information Services

FINDINGS

63 WALES AVE

<u>Year</u>	<u>Uses</u>	<u>Source</u>
1931	Johnson Chas	Manhattan and Bronx Directory Publishing Company Residential Directory

64 WALES AVE

<u>Year</u>	<u>Uses</u>	<u>Source</u>
1961	MALAVE NICOLAS	New York Telephone

65 WALES AVE

<u>Year</u>	<u>Uses</u>	<u>Source</u>
1940	County Hrdwr Corp	New York Telephone

67 WALES AVE

<u>Year</u>	<u>Uses</u>	<u>Source</u>
1956	ARCE ANGEL	New York Telephone
1931	Thomges Ludwig	Manhattan and Bronx Directory Publishing Company Residential Directory

WILLIS AVE

3 WILLIS AVE

<u>Year</u>	<u>Uses</u>	<u>Source</u>
1927	Greenberg D	New York Telephone

11 WILLIS AVE

<u>Year</u>	<u>Uses</u>	<u>Source</u>
1956	LEONARD JAS	New York Telephone

21 WILLIS AVE

<u>Year</u>	<u>Uses</u>	<u>Source</u>
1949	JACOBS MATHILDA MRS	New York Telephone

26 WILLIS AVE

<u>Year</u>	<u>Uses</u>	<u>Source</u>
1927	Leshane Auction Rooms	New York Telephone

32 WILLIS AVE

<u>Year</u>	<u>Uses</u>	<u>Source</u>
1971	ONE HOUR MARTINIZING CLEANRS	New York Telephone

FINDINGS

33 WILLIS AVE

<u>Year</u>	<u>Uses</u>	<u>Source</u>
1927	Zotolla A restrnt	New York Telephone

38 WILLIS AVE

<u>Year</u>	<u>Uses</u>	<u>Source</u>
1940	Appelbaum T Mrs statnry	New York Telephone

40 WILLIS AVE

<u>Year</u>	<u>Uses</u>	<u>Source</u>
1940	Swan Beauty Parlor	New York Telephone
1927	Not Institute of Canilics	New York Telephone
	Jos C r	New York Telephone

51 WILLIS AVE

<u>Year</u>	<u>Uses</u>	<u>Source</u>
2005	77 NCL	Hill-Donnelly Information Services

54 WILLIS AVE

<u>Year</u>	<u>Uses</u>	<u>Source</u>
1940	Boyd Wm E	New York Telephone

75 WILLIS AVE

<u>Year</u>	<u>Uses</u>	<u>Source</u>
1971	ST ANNS TRANSPTN CO INC	New York Telephone
1965	ADAMS MARKETING CO	New York Telephone Company
	AJAX FUEL CORP	New York Telephone Company
	BLUE FLEET DISTRIBTRS CORP WRHSE	New York Telephone Company
1961	AJAX FUEL CORP	New York Telephone

85 WILLIS AVE

<u>Year</u>	<u>Uses</u>	<u>Source</u>
1971	BUY LOW GROCERY CO INC WHOL GROCRS	New York Telephone
	D AGOSTINO SUPERMARKETS MAIN OFC	New York Telephone
1965	D AGOSTINO BROS SUPER MKTS MAIN OFC	New York Telephone Company
	BUY-LOW GORCRY CO INC WHOL GROCRS	New York Telephone Company
1961	D AGOSTINO BROS SUPER MKTS MAIN OFC	New York Telephone

FINDINGS

<u>Year</u>	<u>Uses</u>	<u>Source</u>
1961	BUY-OW GRO CRY CO INC WHOL GROCRS E	New York Telephone

Willis Ave

105 Willis Ave

<u>Year</u>	<u>Uses</u>	<u>Source</u>
2014	CHARITY BURKINABE CORP	EDR Digital Archive
	ARA SWEET GARDEN DAY CARE	EDR Digital Archive
	BRUCKNER BY BRIDGE	EDR Digital Archive

WILLIS AVE

105 WILLIS AVE

<u>Year</u>	<u>Uses</u>	<u>Source</u>
1971	THAMES & MERSEY MARINE INS CO	New York Telephone
	ESPINOSA LUCAS	New York Telephone
	CRUZ F A	New York Telephone
	WOOSTER INEZ	New York Telephone
1965	WIGFALL HENRY	New York Telephone Company
	WICKENS SAML	New York Telephone Company
	FERNANDER JANNIE MRS	New York Telephone Company
1961	CAMARGO ANTONIO	New York Telephone
	FERNANDER JANNIE MRS	New York Telephone
1956	MCGRATH PATK	New York Telephone
	MCKINNEY SARAH MRS	New York Telephone
1940	Curran Vincent	New York Telephone

120 WILLIS AVE

<u>Year</u>	<u>Uses</u>	<u>Source</u>
1983	RODRIGUEZ EDWIN	New York Telephone

122 WILLIS AVE

<u>Year</u>	<u>Uses</u>	<u>Source</u>
1927	Bronx Alco Denaturing Plant	New York Telephone

123 WILLIS AVE

<u>Year</u>	<u>Uses</u>	<u>Source</u>
1949	RUDY S BAR & RESTRNT	New York Telephone

FINDINGS

124 WILLIS AVE

<u>Year</u>	<u>Uses</u>	<u>Source</u>
1976	JUSTINIANO ASIA MRS	New York Telephone Company
	SERRANO H	New York Telephone Company
1971	ORTIZ NIEVES MRS	New York Telephone
	BOUCHE CATHERINE	New York Telephone
	APONTE JOSE S	New York Telephone
1965	LOPEZ RAFAEL G	New York Telephone Company
	LIND GUSTAVE A	New York Telephone Company
	JOHNSON ALFRED	New York Telephone Company
	BOUCHE CATHERINE	New York Telephone Company
	APONTE SOILS JOSE	New York Telephone Company
1961	BOUCHE CATHERINE	New York Telephone
	COLOE LILLIAN MRS	New York Telephone
	LEWICKI PETER	New York Telephone
	LIND GUSTAVE A	New York Telephone
1956	LIND GUSTAVE A	New York Telephone
	JOHNSON ALFRED	New York Telephone
	GORMALLY MARY B	New York Telephone
	BRANCIFORTI JAS	New York Telephone
	BRANCIFORTI BETTY	New York Telephone
	BOUCHE CATHERINE	New York Telephone
1940	Stern Robt refinshg	New York Telephone
1927	Bernet Louis cigars	New York Telephone

125 WILLIS AVE

<u>Year</u>	<u>Uses</u>	<u>Source</u>
1971	BREAKSTONE FOODS DIV NATIONAL DAIRY PRODS CORP	New York Telephone
1965	BREAKSTONE FOODS DIV NATL DAIRY PRODS CORP	New York Telephone Company
1961	BREAKSTONE FOODS DIV NATL DAIRY PRODS CORP	New York Telephone
1956	BREAKSTONE BROS INC CHSE MFRS	New York Telephone
	BREAKSTONE BROSLNC CHEESE MFRS	New York Telephone
1949	BREAKSTONE BROS INC CHSE MFRS	New York Telephone
1940	Breakstone Bros Inc	New York Telephone
	Merit Kingston Cheese Div	New York Telephone

FINDINGS

126 WILLIS AVE

<u>Year</u>	<u>Uses</u>	<u>Source</u>
1976	BARKOVICH MARY	New York Telephone Company
	COOPER ALFRED L	New York Telephone Company
1971	MONELL JANE	New York Telephone
	BARKOVICH MARY	New York Telephone
	CARR FLORENCE E	New York Telephone
	COOPER ALFRED L	New York Telephone
1965	BARKOVICH RUDOLPH A	New York Telephone Company
	CARABALLO ROBERTO C	New York Telephone Company
	CARR FLORENCE E	New York Telephone Company
	COOPER ALFRED L	New York Telephone Company
	H & D FOOD SHOP	New York Telephone Company
	RODRIGUEZ JUAN	New York Telephone Company
1961	BARKOVICH RUDOLPH A	New York Telephone
	BOLAND PATK	New York Telephone
	COOPER ALFRED L	New York Telephone
	RODRIGUEZ JUAN	New York Telephone
1956	BARKOVICH RUDOLPH A	New York Telephone
	BRITTO ANTHONY	New York Telephone
	JOHN S FOOD SHOP	New York Telephone
1949	PALUMBO J B	New York Telephone
	LOPES JOS	New York Telephone
	BARKOVICHI RUDOLPHL A	New York Telephone
	PALUMBO JULIA	New York Telephone

128 WILLIS AVE

<u>Year</u>	<u>Uses</u>	<u>Source</u>
2005	Escalera M D v	Hill-Donnelly Information Services
	Hernandez Rigoberto v	Hill-Donnelly Information Services
	Scott Nicole vv	Hill-Donnelly Information Services
	Tapia Tomas v	Hill-Donnelly Information Services
	Tract 36005:17 odd s	Hill-Donnelly Information Services
	Tract 36005:25 even s	Hill-Donnelly Information Services
2000	M D ESCALERA	Cole Information Services
	R HERNANADEZ	Cole Information Services
	JOSE IRIZARRY	Cole Information Services
	CARMEN M RIVERA	Cole Information Services
	ROSIO SALAS	Cole Information Services
	EUREPEDS TORRES	Cole Information Services

FINDINGS

<u>Year</u>	<u>Uses</u>	<u>Source</u>
2000	MERCEDES TORRES	Cole Information Services
1976	BAERGA ALICIA	New York Telephone Company
	GONZALEZ BRAULIO	New York Telephone Company
	RIOS ANA	New York Telephone Company
1971	GONZALEZ BRAULIO	New York Telephone
	GONZALEZ BRAULIO	New York Telephone
	RUDY S BAR INC	New York Telephone
1965	BELLO GREGORIO	New York Telephone Company
	FAULKNER D	New York Telephone Company
	RUDYS BAR	New York Telephone Company
1961	BELLO GREGORIO	New York Telephone
	BELLO J TAVIN	New York Telephone
	BERNIER ERASMO	New York Telephone
	FAULKNER D	New York Telephone
1956	BERNIER ERASMO	New York Telephone
	CALCATERRA JOS G	New York Telephone
	RUDYS BAR & RESTRNT	New York Telephone
	SCHAUER JOHN JR	New York Telephone
	TOTTEN HAROLD F	New York Telephone
1949	BERNIER ERASMO	New York Telephone
	KELEMEN MILDRED F	New York Telephone
1940	Hoering & San restrnt	New York Telephone

130 WILLIS AVE

<u>Year</u>	<u>Uses</u>	<u>Source</u>
1971	INTERNATL FUEL OIL CO INC	New York Telephone
	MILNAT HEATING CORP	New York Telephone
	RAINBOW COATING CO	New York Telephone
1965	INTERNATL FUEL OIL CO INC	New York Telephone Company
	RAINBOW COATING CO	New York Telephone Company
	ROSEN NATHAN PLMBG	New York Telephone Company
	ROSEN NATHAN RL EST	New York Telephone Company
	STRAUBES GENL WOODWORKING ARCHTS	New York Telephone Company
1961	SUPERIOR METAL STORE FRONTS CORP	New York Telephone
1956	B & B MFG CO IDS APPRL	New York Telephone
	DOLL DREAM PRODS	New York Telephone
	KLOTZ I & CO SCHL BAGS	New York Telephone

FINDINGS

<u>Year</u>	<u>Uses</u>	<u>Source</u>
1956	GOTTHEIMER SID INC DOLL ACCESSORIES	New York Telephone
	FISHMAN JACK CONTRS	New York Telephone
	SUPERIOR METAL STORE FRONTS CORP	New York Telephone
	RADIANT TOGS MFG CORP FCTY	New York Telephone
1949	COHEN FRED L CONTR	New York Telephone
	FIT-WELL TOGS INC PAJMAS	New York Telephone
	LADYCREST LINGERIE CORP FCTY	New York Telephone
	LANE CURTN CO	New York Telephone
	SUPERIOR METAL STORE FRONTS CORP	New York Telephone

132 WILLIS AVE

<u>Year</u>	<u>Uses</u>	<u>Source</u>
1976	DINOIA JOHN B E	New York Telephone Company
1971	DINOIA JOHN B E	New York Telephone
1961	JACOBSON CO THE F	New York Telephone

134 WILLIS AVE

<u>Year</u>	<u>Uses</u>	<u>Source</u>
1956	LEMOTT PHARMACY	New York Telephone

Willis Ave

138 Willis Ave

<u>Year</u>	<u>Uses</u>	<u>Source</u>
2014	EZ HARDWARE	EDR Digital Archive

WILLIS AVE

138 WILLIS AVE

<u>Year</u>	<u>Uses</u>	<u>Source</u>
1927	Cox & Burke cigars	New York Telephone

140 WILLIS AVE

<u>Year</u>	<u>Uses</u>	<u>Source</u>
1927	Oshansky L r	New York Telephone
	Stauffer Edw J r	New York Telephone
	Fraye H W r	New York Telephone
	Adler H J statnry	New York Telephone

FINDINGS

<u>Year</u>	<u>Uses</u>	<u>Source</u>
1927	OShea Edw r	New York Telephone
	Holtmann H dlctsn	New York Telephone

142 WILLIS AVE

<u>Year</u>	<u>Uses</u>	<u>Source</u>
1927	Mc Loughlin M Mrs r	New York Telephone
	Tyrrell John E r	New York Telephone
	Lilienthal Chas meat	New York Telephone

144 WILLIS AVE

<u>Year</u>	<u>Uses</u>	<u>Source</u>
1927	Wallace R J cafe	New York Telephone

22L WILLIS AVE

<u>Year</u>	<u>Uses</u>	<u>Source</u>
1961	WILLIS LAUNDERBRIGHT CORP	New York Telephone

23L WILLIS AVE

<u>Year</u>	<u>Uses</u>	<u>Source</u>
1949	WENDER I S DRY GDS	New York Telephone

29B WILLIS AVE

<u>Year</u>	<u>Uses</u>	<u>Source</u>
1971	KRAT R L DR	New York Telephone

WILLIS AVENUE AVE

132 WILLIS AVENUE AVE

<u>Year</u>	<u>Uses</u>	<u>Source</u>
1961	DINOIA JOHN B E	New York Telephone
	LYNCH & BOSCH INC E	New York Telephone

140 WILLIS AVENUE AVE

<u>Year</u>	<u>Uses</u>	<u>Source</u>
1965	CARISTO CONST CO E	New York Telephone Company
	CARISTO CONST CO	New York Telephone Company

FINDINGS

TARGET PROPERTY: ADDRESS NOT IDENTIFIED IN RESEARCH SOURCE

The following Target Property addresses were researched for this report, and the addresses were not identified in the research source.

Address Researched

82 Willis Ave

Address Not Identified in Research Source

2014, 2000, 1940, 1931, 1927

ADJOINING PROPERTY: ADDRESSES NOT IDENTIFIED IN RESEARCH SOURCE

The following Adjoining Property addresses were researched for this report, and the addresses were not identified in research source.

Address Researched

101 BRUCKNER BLVD

105 WILLIS AVE

105 Willis Ave

11 WILLIS AVE

120 WILLIS AVE

122 WILLIS AVE

123 WILLIS AVE

124 WILLIS AVE

125 WILLIS AVE

126 WILLIS AVE

128 WILLIS AVE

130 WILLIS AVE

132 E WILLIS AVENUE

132 W WILLIS AVENUE

132 WILLIS AVE

132 WILLIS AVENUE AVE

134 WILLIS AVE

138 WILLIS AVE

138 Willis Ave

Address Not Identified in Research Source

2014, 2010, 2005, 2000, 1993, 1983, 1965, 1956, 1949, 1940, 1931, 1927

2014, 2010, 2005, 2000, 1993, 1983, 1976, 1949, 1931, 1927

2010, 2005, 2000, 1993, 1983, 1976, 1971, 1965, 1961, 1956, 1949, 1940, 1931, 1927

2014, 2010, 2005, 2000, 1993, 1983, 1976, 1971, 1965, 1961, 1949, 1940, 1931, 1927

2014, 2010, 2005, 2000, 1993, 1976, 1971, 1965, 1961, 1956, 1949, 1940, 1931, 1927

2014, 2010, 2005, 2000, 1993, 1983, 1976, 1971, 1965, 1961, 1956, 1949, 1940, 1931

2014, 2010, 2005, 2000, 1993, 1983, 1976, 1971, 1965, 1961, 1956, 1940, 1931, 1927

2014, 2010, 2005, 2000, 1993, 1983, 1949, 1931

2014, 2010, 2005, 2000, 1993, 1983, 1976, 1931, 1927

2014, 2010, 2005, 2000, 1993, 1983, 1940, 1931, 1927

2014, 2010, 1993, 1983, 1931, 1927

2014, 2010, 2005, 2000, 1993, 1983, 1976, 1940, 1931, 1927

2014, 2010, 2005, 2000, 1993, 1983, 1976, 1965, 1961, 1956, 1949, 1940, 1931, 1927

2014, 2010, 2005, 2000, 1993, 1983, 1976, 1971, 1965, 1956, 1949, 1940, 1931, 1927

2014, 2010, 2005, 2000, 1993, 1983, 1965, 1956, 1949, 1940, 1931, 1927

2014, 2010, 2005, 2000, 1993, 1983, 1976, 1971, 1965, 1956, 1949, 1940, 1931, 1927

2014, 2010, 2005, 2000, 1993, 1983, 1976, 1971, 1965, 1961, 1949, 1940, 1931, 1927

2014, 2010, 2005, 2000, 1993, 1983, 1976, 1971, 1965, 1961, 1956, 1949, 1940, 1931

2010, 2005, 2000, 1993, 1983, 1976, 1971, 1965, 1961, 1956, 1949, 1940, 1931, 1927

FINDINGS

Address Researched

Address Not Identified in Research Source

140 WILLIS AVE	2014, 2010, 2005, 2000, 1993, 1983, 1976, 1971, 1965, 1961, 1956, 1949, 1940, 1931
140 WILLIS AVENUE AVE	2014, 2010, 2005, 2000, 1993, 1983, 1976, 1971, 1961, 1956, 1949, 1940, 1931, 1927
142 WILLIS AVE	2014, 2010, 2005, 2000, 1993, 1983, 1976, 1971, 1965, 1961, 1956, 1949, 1940, 1931
144 WILLIS AVE	2014, 2010, 2005, 2000, 1993, 1983, 1976, 1971, 1965, 1961, 1956, 1949, 1940, 1931
21 WILLIS AVE	2014, 2010, 2005, 2000, 1993, 1983, 1976, 1971, 1965, 1961, 1956, 1940, 1931, 1927
22 S WILLIS AVE	2014, 2010, 2005, 2000, 1983, 1976, 1971, 1965, 1961, 1956, 1949, 1940, 1931, 1927
22L WILLIS AVE	2014, 2010, 2005, 2000, 1993, 1983, 1976, 1971, 1965, 1956, 1949, 1940, 1931, 1927
23L WILLIS AVE	2014, 2010, 2005, 2000, 1993, 1983, 1976, 1971, 1965, 1961, 1956, 1940, 1931, 1927
25 WALES AVE	2014, 2010, 2005, 2000, 1993, 1983, 1976, 1971, 1961, 1956, 1949, 1940, 1931
26 WILLIS AVE	2014, 2010, 2005, 2000, 1993, 1983, 1976, 1971, 1965, 1961, 1956, 1949, 1940, 1931
29B WILLIS AVE	2014, 2010, 2005, 2000, 1993, 1983, 1976, 1965, 1961, 1956, 1949, 1940, 1931, 1927
3 WILLIS AVE	2014, 2010, 2005, 2000, 1993, 1983, 1976, 1971, 1965, 1961, 1956, 1949, 1940, 1931
32 WILLIS AVE	2014, 2010, 2005, 2000, 1993, 1983, 1976, 1965, 1961, 1956, 1949, 1940, 1931, 1927
33 WILLIS AVE	2014, 2010, 2005, 2000, 1993, 1983, 1976, 1971, 1965, 1961, 1956, 1949, 1940, 1931
36 WALES AVE	2014, 2010, 2005, 2000, 1993, 1983, 1976, 1971, 1965, 1961, 1949, 1940, 1931, 1927
38 WILLIS AVE	2014, 2010, 2005, 2000, 1993, 1983, 1976, 1971, 1965, 1961, 1956, 1949, 1931, 1927
390 E 134TH	2014, 2010, 2005, 2000, 1993, 1983, 1976, 1971, 1965, 1961, 1956, 1949, 1940, 1931
394 E 134TH	2014, 2010, 2005, 2000, 1993, 1983, 1976, 1971, 1965, 1961, 1956, 1949, 1931, 1927
397 E 134TH	2014, 2010, 2005, 2000, 1993, 1983, 1976, 1971, 1965, 1961, 1956, 1949, 1940, 1927
40 WILLIS AVE	2014, 2010, 2005, 2000, 1993, 1983, 1976, 1971, 1965, 1961, 1956, 1949, 1931
401 E 134TH	2014, 2010, 2005, 2000, 1993, 1983, 1976, 1971, 1965, 1961, 1956, 1949, 1940, 1927
402 E 134	2014, 2010, 2005, 2000, 1993, 1983, 1940, 1931, 1927
402 E 134TH	2014, 2010, 2005, 2000, 1993, 1983, 1976, 1971, 1965, 1961, 1956, 1949, 1927
403 E 134TH	2014, 2010, 2005, 2000, 1993, 1983, 1976, 1971, 1965, 1961, 1956, 1949, 1940, 1927
404 E 134	2014, 2010, 2005, 2000, 1993, 1983, 1971, 1965, 1940, 1931, 1927
404 E 134TH	2014, 2010, 2005, 2000, 1993, 1983, 1976, 1971, 1965, 1961, 1956, 1949, 1940

FINDINGS

Address Researched

406 E 134

406 E 134TH

407 E 134TH

408 134TH

408 E 134

408 E 134TH

408 E 134th St

408 E 134TH ST

410 E 134

410 E 134 %

410 E 134TH

410 E 134TH ST

412 E 134

412 E 134 %

412 E 134TH

412 E 134TH ST

413 E 134TH

414 E 134

414 E 134TH

414 E 134TH ST

416 E 134

416 E 134TH

416 E 134TH ST

418 E 134

418 E 134TH

418 E 134TH ST

420 E 134

420 E 134 %

420 E 134TH

Address Not Identified in Research Source

2014, 2010, 2005, 2000, 1993, 1983, 1976, 1949, 1940, 1931, 1927

2014, 2010, 2005, 2000, 1993, 1983, 1976, 1971, 1965, 1961, 1956, 1949, 1940

2014, 2010, 2005, 2000, 1993, 1983, 1976, 1971, 1965, 1961, 1956, 1949, 1940

2014, 2010, 2005, 2000, 1993, 1983, 1976, 1971, 1965, 1961, 1956, 1949, 1940, 1931

2014, 2010, 2005, 2000, 1983, 1976, 1956, 1949, 1940, 1931, 1927

2014, 2010, 2005, 2000, 1993, 1983, 1976, 1971, 1965, 1961, 1956, 1949, 1927

2005, 2000, 1993, 1983, 1976, 1971, 1965, 1961, 1956, 1949, 1940, 1931, 1927

2014, 2010, 2000, 1993, 1983, 1976, 1971, 1965, 1961, 1956, 1949, 1940, 1931, 1927

2014, 2010, 2005, 2000, 1956, 1949, 1940, 1931, 1927

2014, 2010, 2005, 2000, 1983, 1976, 1971, 1965, 1961, 1956, 1949, 1940, 1931, 1927

2014, 2010, 2005, 2000, 1993, 1983, 1976, 1971, 1965, 1961, 1956, 1949, 1927

2014, 2010, 1993, 1983, 1976, 1971, 1965, 1961, 1956, 1949, 1940, 1931, 1927

2014, 2010, 2005, 2000, 1956, 1940, 1931, 1927

2014, 2010, 2005, 2000, 1983, 1976, 1971, 1965, 1961, 1956, 1949, 1940, 1931, 1927

2014, 2010, 2005, 2000, 1993, 1983, 1976, 1971, 1965, 1961, 1956, 1949

2014, 2010, 1993, 1983, 1976, 1971, 1965, 1961, 1956, 1949, 1940, 1931, 1927

2014, 2010, 2005, 2000, 1993, 1983, 1976, 1971, 1965, 1961, 1956, 1949, 1940, 1931

2014, 2010, 2005, 2000, 1993, 1983, 1961, 1949, 1940, 1931, 1927

2014, 2010, 2005, 2000, 1993, 1983, 1976, 1971, 1965, 1961, 1956, 1949, 1940

2014, 2010, 2000, 1993, 1983, 1976, 1971, 1965, 1961, 1956, 1949, 1940, 1931, 1927

2014, 2010, 2005, 2000, 1993, 1971, 1965, 1940, 1931, 1927

2014, 2010, 2005, 2000, 1993, 1983, 1976, 1971, 1965, 1961, 1956, 1949, 1940

2014, 2010, 2000, 1993, 1983, 1976, 1971, 1965, 1961, 1956, 1949, 1940, 1931, 1927

2014, 2010, 2005, 2000, 1993, 1983, 1976, 1940, 1931, 1927

2014, 2010, 2005, 2000, 1993, 1983, 1976, 1971, 1965, 1961, 1956, 1949

2014, 2010, 1993, 1983, 1976, 1971, 1965, 1961, 1956, 1949, 1940, 1931, 1927

2014, 2010, 2005, 2000, 1976, 1971, 1940, 1931, 1927

2014, 2010, 2005, 2000, 1983, 1976, 1971, 1965, 1961, 1956, 1949, 1940, 1931, 1927

2014, 2010, 2005, 2000, 1993, 1983, 1976, 1971, 1965, 1961, 1956, 1949, 1940, 1927

FINDINGS

Address Researched

420 E 134TH ST

421 E 134TH

422 E 134

422 E 134TH

422 E 134TH ST

423 E 134

423 E 134TH

424 E 134

424 E 134TH

424 E 134TH ST

425 E 134TH

426 E 134

426 E 134 %

426 E 134TH

426 E 134TH ST

427 E 134TH

428 E 134

428 E 134TH

429 E 134TH

430 E 134

430 E 134TH

430 E 134TH ST

431 E 134TH

432 E 134

432 E 134TH

433 E 134TH

434 E 134

434 E 134TH

434 E 134TH ST

435 E 134TH

Address Not Identified in Research Source

2014, 2010, 1993, 1983, 1976, 1971, 1965, 1961, 1956, 1949, 1940, 1931, 1927

2014, 2010, 2005, 2000, 1993, 1983, 1976, 1971, 1965, 1961, 1956, 1949, 1940

2014, 2010, 2005, 2000, 1993, 1983, 1976, 1971, 1961, 1956, 1940, 1931, 1927

2014, 2010, 2005, 2000, 1993, 1983, 1976, 1971, 1965, 1961, 1956, 1949

2014, 2010, 2000, 1993, 1983, 1976, 1971, 1965, 1961, 1956, 1949, 1940, 1931, 1927

2014, 2010, 2005, 2000, 1993, 1983, 1976, 1971, 1961, 1956, 1949, 1940, 1931, 1927

2014, 2010, 2005, 2000, 1993, 1983, 1976, 1971, 1965, 1961, 1956, 1949, 1940

2014, 2010, 2005, 2000, 1965, 1940, 1931, 1927

2014, 2010, 2005, 2000, 1993, 1983, 1976, 1971, 1965, 1961, 1956, 1949

2014, 2010, 1993, 1983, 1976, 1971, 1965, 1961, 1956, 1949, 1940, 1931, 1927

2014, 2010, 2005, 2000, 1993, 1983, 1976, 1971, 1965, 1961, 1956, 1949, 1940

2014, 2010, 2005, 2000, 1976, 1965, 1961, 1940, 1931, 1927

2014, 2010, 2005, 2000, 1983, 1976, 1971, 1965, 1961, 1956, 1949, 1940, 1931, 1927

2014, 2010, 2005, 2000, 1993, 1983, 1976, 1971, 1965, 1961, 1956, 1949, 1940, 1927

2014, 2010, 1993, 1983, 1976, 1971, 1965, 1961, 1956, 1949, 1940, 1931, 1927

2014, 2010, 2005, 2000, 1993, 1983, 1976, 1971, 1965, 1961, 1956, 1949, 1940

2014, 2010, 2005, 2000, 1993, 1976, 1971, 1949, 1940, 1931, 1927

2014, 2010, 2005, 2000, 1993, 1983, 1976, 1971, 1965, 1961, 1956, 1949

2014, 2010, 2005, 2000, 1993, 1983, 1976, 1971, 1965, 1961, 1956, 1949, 1940, 1927

2014, 2010, 2005, 2000, 1993, 1983, 1976, 1971, 1940, 1931, 1927

2014, 2010, 2005, 2000, 1993, 1983, 1976, 1971, 1965, 1961, 1956, 1949

2014, 2010, 1993, 1983, 1976, 1971, 1965, 1961, 1956, 1949, 1940, 1931, 1927

2014, 2010, 2005, 2000, 1993, 1983, 1976, 1971, 1965, 1961, 1956, 1949, 1940, 1927

2014, 2010, 2005, 2000, 1993, 1983, 1961, 1940, 1931, 1927

2014, 2010, 2005, 2000, 1993, 1983, 1976, 1971, 1965, 1961, 1956, 1949, 1927

2014, 2010, 2005, 2000, 1993, 1983, 1976, 1971, 1965, 1961, 1956, 1949, 1940

2014, 2010, 2005, 2000, 1993, 1983, 1940, 1931, 1927

2014, 2010, 2005, 2000, 1993, 1983, 1976, 1971, 1965, 1961, 1956, 1949, 1940

2014, 2010, 1993, 1983, 1976, 1971, 1965, 1961, 1956, 1949, 1940, 1931, 1927

2014, 2010, 2005, 2000, 1993, 1983, 1976, 1971, 1965, 1961, 1956, 1949, 1940, 1927

FINDINGS

Address Researched

436 E 134

436 E 134TH

436 E 134TH ST

437 E 134TH

438 E 134

438 E 134TH

438 E 134TH ST

439 E 134TH

440 E 134

440 E 134TH ST

441 E 134TH

442 E 134

444 E 134

444 E 134 %

444 E 134TH

444 E 134TH ST

445 E 134TH

446 E 134

446 E 134 %

446 E 134TH

447 E 134TH

449 E 134TH

451 E 134TH

51 WALES AVE

51 WILLIS AVE

54 WILLIS AVE

63 BRUCKNER BLVD

63 WALES AVE

Address Not Identified in Research Source

2014, 2010, 2005, 2000, 1993, 1983, 1976, 1971, 1961, 1949, 1940, 1931, 1927

2014, 2010, 2005, 2000, 1993, 1983, 1976, 1971, 1965, 1961, 1956, 1949, 1927

2014, 2010, 1993, 1983, 1976, 1971, 1965, 1961, 1956, 1949, 1940, 1931, 1927

2014, 2010, 2005, 2000, 1993, 1983, 1976, 1971, 1965, 1961, 1956, 1949, 1940, 1931

2014, 2010, 2005, 2000, 1993, 1940, 1931, 1927

2014, 2010, 2005, 2000, 1993, 1983, 1976, 1971, 1965, 1961, 1956, 1949

2014, 2010, 2000, 1993, 1983, 1976, 1971, 1965, 1961, 1956, 1949, 1940, 1931, 1927

2014, 2010, 2005, 2000, 1993, 1983, 1976, 1971, 1965, 1961, 1956, 1949, 1940

2014, 2010, 2005, 2000, 1993, 1983, 1965, 1940, 1931, 1927

2014, 2010, 1993, 1983, 1976, 1971, 1965, 1961, 1956, 1949, 1940, 1931, 1927

2014, 2010, 2005, 2000, 1993, 1983, 1976, 1971, 1965, 1961, 1956, 1949, 1940, 1927

2014, 2010, 2005, 2000, 1993, 1983, 1976, 1971, 1949, 1940, 1931, 1927

2014, 2010, 2005, 2000, 1976, 1961, 1940, 1931, 1927

2014, 2010, 2005, 2000, 1983, 1976, 1971, 1965, 1961, 1956, 1949, 1940, 1931, 1927

2014, 2010, 2005, 2000, 1993, 1983, 1976, 1971, 1965, 1961, 1956, 1949, 1940, 1927

2014, 2010, 1993, 1983, 1976, 1971, 1965, 1961, 1956, 1949, 1940, 1931, 1927

2014, 2010, 2005, 2000, 1993, 1983, 1976, 1971, 1965, 1961, 1956, 1949, 1940

2014, 2010, 2005, 2000, 1983, 1976, 1971, 1965, 1961, 1956, 1949, 1940, 1931, 1927

2014, 2010, 2005, 2000, 1983, 1976, 1971, 1965, 1961, 1956, 1949, 1940, 1931, 1927

2014, 2010, 2005, 2000, 1993, 1983, 1976, 1971, 1965, 1961, 1956, 1949, 1931

2014, 2010, 2005, 2000, 1993, 1983, 1976, 1971, 1965, 1961, 1956, 1949, 1940

2014, 2010, 2005, 2000, 1993, 1983, 1976, 1971, 1965, 1961, 1956, 1949, 1940, 1931

2014, 2010, 2005, 2000, 1993, 1983, 1976, 1971, 1965, 1961, 1956, 1949, 1940

2014, 2010, 2000, 1993, 1983, 1976, 1971, 1965, 1961, 1956, 1949, 1940, 1931, 1927

2014, 2010, 2000, 1993, 1983, 1976, 1971, 1965, 1961, 1956, 1949, 1940, 1931, 1927

2014, 2010, 2005, 2000, 1993, 1983, 1976, 1971, 1965, 1961, 1956, 1949, 1931, 1927

2014, 2010, 2005, 2000, 1993, 1983, 1961, 1956, 1949, 1940, 1931, 1927

2014, 2010, 2005, 2000, 1993, 1983, 1976, 1971, 1965, 1961, 1956, 1949, 1940, 1927

FINDINGS

Address Researched

64 WALES AVE

65 BRUCKNER BLVD

65 WALES AVE

67 BRUCKNER BLVD

67 WALES AVE

69 BRUCKNER BLVD

70 BRUCKNER BLVD

75 WILLIS AVE

80 BRUCKNER BLVD

85 Bruckner Blvd

85 BRUCKNER BLVD

85 WILLIS AVE

86 BRACKNER BLVD

86 BRUCKNER BLVD

91 BRUCKNER BLVD

91 Bruckner Blvd

92L BRUCKNER BLVD

95 BRUCKNER BLVD

97 BRUCKNER BLVD

Address Not Identified in Research Source

2014, 2010, 2005, 2000, 1993, 1983, 1976, 1971, 1965, 1956, 1949, 1940, 1931, 1927

2014, 2010, 1956, 1949, 1940, 1931, 1927

2014, 2010, 2005, 2000, 1993, 1983, 1976, 1971, 1965, 1961, 1956, 1949, 1931, 1927

2014, 2010, 2000, 1956, 1949, 1940, 1931, 1927

2014, 2010, 2005, 2000, 1993, 1983, 1976, 1971, 1965, 1961, 1949, 1940, 1927

2014, 2010, 1976, 1965, 1956, 1949, 1940, 1931, 1927

2014, 2010, 1983, 1976, 1961, 1956, 1949, 1940, 1931, 1927

2014, 2010, 2005, 2000, 1993, 1983, 1976, 1956, 1949, 1940, 1931, 1927

2014, 2010, 1976, 1971, 1965, 1961, 1956, 1949, 1940, 1931, 1927

2005, 2000, 1993, 1983, 1976, 1971, 1965, 1961, 1956, 1949, 1940, 1931, 1927

2014, 2010, 1983, 1976, 1971, 1965, 1961, 1956, 1949, 1940, 1931, 1927

2014, 2010, 2005, 2000, 1993, 1983, 1976, 1956, 1949, 1940, 1931, 1927

2014, 2010, 2005, 2000, 1993, 1983, 1971, 1965, 1961, 1956, 1949, 1940, 1931, 1927

2014, 2010, 2005, 2000, 1993, 1983, 1961, 1956, 1949, 1940, 1931, 1927

2014, 2010, 1965, 1961, 1956, 1949, 1940, 1931, 1927

2005, 2000, 1993, 1983, 1976, 1971, 1965, 1961, 1956, 1949, 1940, 1931, 1927

2014, 2010, 2005, 2000, 1993, 1983, 1976, 1971, 1961, 1956, 1949, 1940, 1931, 1927

2014, 2010, 1965, 1961, 1956, 1949, 1940, 1931, 1927

2014, 2010, 1971, 1965, 1961, 1956, 1949, 1940, 1931, 1927



Appendix D - Third-Party Database Report

82 Willis Ave
82 Willis Ave
Bronx, NY 10454

Inquiry Number: 5072750.2s
October 10, 2017

The EDR Radius Map™ Report with GeoCheck®



6 Armstrong Road, 4th floor
Shelton, CT 06484
Toll Free: 800.352.0050
www.edrnet.com

TABLE OF CONTENTS

<u>SECTION</u>	<u>PAGE</u>
Executive Summary	ES1
Overview Map	2
Detail Map	3
Map Findings Summary	4
Map Findings	8
Orphan Summary	688
Government Records Searched/Data Currency Tracking	GR-1
 <u>GEOCHECK ADDENDUM</u>	
Physical Setting Source Addendum	A-1
Physical Setting Source Summary	A-2
Physical Setting Source Map	A-7
Physical Setting Source Map Findings	A-8
Physical Setting Source Records Searched	PSGR-1

Thank you for your business.
Please contact EDR at 1-800-352-0050
with any questions or comments.

Disclaimer - Copyright and Trademark Notice

This Report contains certain information obtained from a variety of public and other sources reasonably available to Environmental Data Resources, Inc. It cannot be concluded from this Report that coverage information for the target and surrounding properties does not exist from other sources. **NO WARRANTY EXPRESSED OR IMPLIED, IS MADE WHATSOEVER IN CONNECTION WITH THIS REPORT. ENVIRONMENTAL DATA RESOURCES, INC. SPECIFICALLY DISCLAIMS THE MAKING OF ANY SUCH WARRANTIES, INCLUDING WITHOUT LIMITATION, MERCHANTABILITY OR FITNESS FOR A PARTICULAR USE OR PURPOSE. ALL RISK IS ASSUMED BY THE USER. IN NO EVENT SHALL ENVIRONMENTAL DATA RESOURCES, INC. BE LIABLE TO ANYONE, WHETHER ARISING OUT OF ERRORS OR OMISSIONS, NEGLIGENCE, ACCIDENT OR ANY OTHER CAUSE, FOR ANY LOSS OF DAMAGE, INCLUDING, WITHOUT LIMITATION, SPECIAL, INCIDENTAL, CONSEQUENTIAL, OR EXEMPLARY DAMAGES. ANY LIABILITY ON THE PART OF ENVIRONMENTAL DATA RESOURCES, INC. IS STRICTLY LIMITED TO A REFUND OF THE AMOUNT PAID FOR THIS REPORT.** Purchaser accepts this Report "AS IS". Any analyses, estimates, ratings, environmental risk levels or risk codes provided in this Report are provided for illustrative purposes only, and are not intended to provide, nor should they be interpreted as providing any facts regarding, or prediction or forecast of, any environmental risk for any property. Only a Phase I Environmental Site Assessment performed by an environmental professional can provide information regarding the environmental risk for any property. Additionally, the information provided in this Report is not to be construed as legal advice.

Copyright 2017 by Environmental Data Resources, Inc. All rights reserved. Reproduction in any media or format, in whole or in part, of any report or map of Environmental Data Resources, Inc., or its affiliates, is prohibited without prior written permission. EDR and its logos (including Sanborn and Sanborn Map) are trademarks of Environmental Data Resources, Inc. or its affiliates. All other trademarks used herein are the property of their respective owners.

EXECUTIVE SUMMARY

A search of available environmental records was conducted by Environmental Data Resources, Inc (EDR). The report was designed to assist parties seeking to meet the search requirements of EPA's Standards and Practices for All Appropriate Inquiries (40 CFR Part 312), the ASTM Standard Practice for Environmental Site Assessments (E 1527-13) or custom requirements developed for the evaluation of environmental risk associated with a parcel of real estate.

TARGET PROPERTY INFORMATION

ADDRESS

82 WILLIS AVE
BRONX, NY 10454

COORDINATES

Latitude (North): 40.8046560 - 40° 48' 16.76"
Longitude (West): 73.9248070 - 73° 55' 29.30"
Universal Transverse Mercator: Zone 18
UTM X (Meters): 590695.1
UTM Y (Meters): 4517417.0
Elevation: 26 ft. above sea level

USGS TOPOGRAPHIC MAP ASSOCIATED WITH TARGET PROPERTY

Target Property Map: 5940599 CENTRAL PARK, NY
Version Date: 2013

AERIAL PHOTOGRAPHY IN THIS REPORT

Portions of Photo from: 20150729, 20150522
Source: USDA

MAPPED SITES SUMMARY

Target Property Address:
82 WILLIS AVE
BRONX, NY 10454

Click on Map ID to see full detail.

MAP ID	SITE NAME	ADDRESS	DATABASE ACRONYMS	RELATIVE ELEVATION	DIST (ft. & mi.) DIRECTION
A1	MANHOLE 6013	132ND ST/WILLIS AVE	NY Spills	Lower	317, 0.060, NW
A2	WILLIS AVE	EAST 132ND STREET	NY Spills	Lower	317, 0.060, NW
A3	MH 5955	EAST 132ND ST/WILLIS	NY Spills	Lower	317, 0.060, NW
B4	LOT 27,TAXBLOCK 2546	94 BRUCKNER BOULEVAR	NY RES DECL	Higher	328, 0.062, NNE
5	LOT 94,TAXBLOCK 2277	469 EAST 132 STREET	NY E DESIGNATION	Higher	388, 0.073, East
B6	EXCAVATION	95 BRUCKNER BLVD	NY Spills	Higher	404, 0.077, NNE
B7	CON EDISON	95 BRUCKNER BOULEVAR	NY MANIFEST	Higher	404, 0.077, NNE
B8	V B TRUCK REPAIR CO	95 BRUCKNER BLVD	EDR Hist Auto	Higher	404, 0.077, NNE
C9	STATEWIDE MEDICAL	97 BRUCKNER BLVD	RCRA NonGen / NLR, FINDS, ECHO	Higher	407, 0.077, NE
C10	97TH STREET GARAGE C	97 BRUCKNER BLVD	EDR Hist Auto	Higher	407, 0.077, NE
B11	THE FIEDLER COMPANIE	91 BRUCKNER BOULEVAR	NY UST	Higher	430, 0.081, North
B12	BUSINESS	91 BRUCKNER BLVD	NY LTANKS	Higher	430, 0.081, North
13	MANHOLE 5956	132ND ST & WILLIS AV	NY Spills	Lower	437, 0.083, West
D14	218215; 105 BRUCKNER	105 BRUCKNER BLVD.	NY Spills	Higher	448, 0.085, ENE
D15	CON EDISON	105 BRUCKNER BLVD &	RCRA NonGen / NLR	Higher	448, 0.085, ENE
D16	FORMER NAME, AUTOMAX	105 BRUCKNER BOULEVA	NY AST	Higher	448, 0.085, ENE
D17	EXXON-PALMER S/STA #	1419 BRUCKNER BOULEV	RCRA-CESQG, US AIRS, FINDS, ECHO, NY MANIFEST	Higher	448, 0.085, ENE
D18	CON EDISON	102 BRUCKNER BLVD FR	RCRA NonGen / NLR, FINDS, ECHO	Higher	453, 0.086, East
D19	LOT 78,TAXBLOCK 2277	102 BRUCKNER BOULEVA	NY E DESIGNATION	Higher	453, 0.086, East
D20	APPLE AUTO & TRUCK C	102 BRUCKNER BLVD	NY Spills	Higher	453, 0.086, East
D21	CON EDISON	102 BRUCKNER BLVD FR	NJ MANIFEST	Higher	453, 0.086, East
D22	APPLE AUTO & TRUCK C	102 BRUCKNER BOULEVA	NY UST, NY AST	Higher	453, 0.086, East
D23	SERVICE STATION	102 BRUCKNER BLVD	RCRA NonGen / NLR	Higher	453, 0.086, East
D24	CON EDISON	102 BRUCKNER BLVD FR	NY MANIFEST	Higher	453, 0.086, East
D25	APPLE MUFFLER SHOPS	102 BRUCKNER BLVD	EDR Hist Auto	Higher	453, 0.086, East
B26	FIEDLER COMPANY INC.	91 BRUCHNER BLVD	NY LTANKS	Higher	453, 0.086, North
E27	FEDERAL AUTO SERVICE	86 BRUCKNER BLVD	EDR Hist Auto	Lower	515, 0.098, NNW
D28	ANOTHER BEAR AUTO RE	105 BRUCKNER BLVD	EDR Hist Auto	Higher	519, 0.098, ENE
F29	CON EDISON	416 E 134TH ST FRONT	RCRA NonGen / NLR, FINDS, ECHO	Higher	548, 0.104, NNE
F30	CON EDISON	416 E 134TH ST FRONT	NY MANIFEST	Higher	548, 0.104, NNE
F31	CON EDISON	416 E 134TH ST FRONT	NJ MANIFEST	Higher	548, 0.104, NNE
E32	POLE #69533	83-09 133 AVENUE	NY Spills	Higher	555, 0.105, NNW
G33	CON EDISON SERVICE B	446 E 134TH ST FRONT	RCRA NonGen / NLR	Higher	586, 0.111, NE
G34	CON EDISON	446 E 134TH ST FRONT	NY MANIFEST	Higher	586, 0.111, NE
H35	CON EDISON	E 132ND ST & BROWN P	NY MANIFEST	Lower	588, 0.111, ESE
H36	CON ED	BROWN PL & E 132ND	NY MANIFEST	Lower	588, 0.111, ESE
H37	CON EDISON	E 132ND ST & BROWN P	NJ MANIFEST	Lower	588, 0.111, ESE
H38	SPILL NUMBER 0108461	EAST 132ND ST & BROW	NY Spills	Lower	588, 0.111, ESE
E39	CONSTRUCTION SITE	80 BRUCKNER BLVD	NY Spills	Lower	593, 0.112, NNW

MAPPED SITES SUMMARY

Target Property Address:
82 WILLIS AVE
BRONX, NY 10454

Click on Map ID to see full detail.

MAP ID	SITE NAME	ADDRESS	DATABASE ACRONYMS	RELATIVE ELEVATION	DIST (ft. & mi.) DIRECTION
G40	BUILDING	448 EAST 134TH STREE	NY Spills	Higher	607, 0.115, NE
I41	CON EDISON	111 BROCKNER BLVD	NY MANIFEST	Lower	613, 0.116, East
H42	LOT 2,TAXBLOCK 2277	BROWN PLACE	NY E DESIGNATION	Lower	632, 0.120, ESE
I43	LOT 1,TAXBLOCK 2277	82 BROWN PLACE	NY E DESIGNATION	Lower	639, 0.121, East
I44	WEDTECH CORP	112 BRUCKNER BLVD	RCRA NonGen / NLR, FINDS, ECHO, NY MANIFEST	Lower	667, 0.126, East
I45	112 BRUCKNER ASSOCIA	112 BRUCKNER BLVD	NY UST, NY AST	Lower	667, 0.126, East
I46	CON EDISON	BRUCKNER BLVD & BROW	NY MANIFEST	Lower	668, 0.127, East
I47	CON EDISON MANHOLE:	BROWN PL & BRUCKNER	RCRA NonGen / NLR, NY MANIFEST	Lower	668, 0.127, East
I48	CON EDISON MANHOLE:	BRUCKNER BLVD & BROW	RCRA NonGen / NLR	Lower	668, 0.127, East
I49	CON EDISON MANHOLE 1	BROWN PL & BRUCKNER	RCRA NonGen / NLR	Lower	668, 0.127, East
I50	CONSOLIDATED EDISON	BROWN PL & BRUCKNER	NY MANIFEST	Lower	668, 0.127, East
I51	CON EDISON	BRUCKNER BLVD & BROW	NY MANIFEST	Lower	668, 0.127, East
J52	CON EDISON	468 E 134TH ST FRONT	NY MANIFEST	Higher	678, 0.128, ENE
J53	CON EDISON	468 E 134TH ST FRONT	RCRA NonGen / NLR, FINDS, ECHO	Higher	678, 0.128, ENE
I54	111 BRUCKNER BLVD, L	111 BRUCKNER BLVD.	NY AST	Higher	686, 0.130, East
H55	CON EDISON	520 E 132ND ST FRONT	RCRA NonGen / NLR	Lower	703, 0.133, ESE
H56	CON EDISON	520 E 132ND ST FRONT	NJ MANIFEST	Lower	703, 0.133, ESE
H57	CON EDISON	520 E 132ND ST FRONT	NY MANIFEST	Lower	703, 0.133, ESE
K58	SHELL OIL-ALBAMA AUT	114 BRUCKNER BLVD	RCRA-CESQG, NY LTANKS, NY Spills, US AIRS, FINDS,...	Lower	721, 0.137, East
K59	SHELL SVC. STA. 1385	114 BRUCKNER BOULEVA	NY UST, NY AST	Lower	721, 0.137, East
L60	CON EDISON MANHOLE:	70 BRUCKNER BLVD	RCRA NonGen / NLR, FINDS	Lower	723, 0.137, NW
L61	CAMPUS COACH LINES	70 BRUCKNER BOULEVAR	NY UST, NY AST	Lower	723, 0.137, NW
L62	CON EDISON	70 BRUCKNER BLVD	NY MANIFEST	Lower	723, 0.137, NW
M63	CON EDISON	133 BROWN PL	NJ MANIFEST	Higher	768, 0.145, ENE
M64	CON EDISON	133 BROWN PL	NY MANIFEST	Higher	768, 0.145, ENE
M65	CON EDISON	133 BROWN PL	RCRA NonGen / NLR	Higher	768, 0.145, ENE
L66	CON EDISON SERVICE B	69 BRUCKNER BLVD FRO	RCRA NonGen / NLR, FINDS	Higher	774, 0.147, NNW
L67	CON EDISON	69 BRUCKNER BLVD	NY MANIFEST	Higher	774, 0.147, NNW
N68	BARAK SPEEDY LUBE	115 BRUCKNER BOULEVA	NY UST, NY MANIFEST	Lower	776, 0.147, East
N69	BARAK SPEEDY LUBE	115 BRUCKNER BOULEVA	NY AST	Lower	776, 0.147, East
N70	CON EDISON SERVICE B	115 BRUCKNER BLVD FR	RCRA NonGen / NLR	Lower	776, 0.147, East
O71	220 EAST REALTY INC.	511-517 EAST 132 STR	NY UST	Lower	792, 0.150, ESE
P72	CON EDISON	370 E 134TH ST FRONT	NY MANIFEST	Higher	794, 0.150, NNW
P73	CON EDISON SERVICE B	370 E 134TH ST FRONT	RCRA NonGen / NLR, FINDS	Higher	794, 0.150, NNW
P74	CON EDISON	370 E 134TH ST	NY MANIFEST	Higher	794, 0.150, NNW
P75	CON EDISON	370 E 134TH ST	RCRA NonGen / NLR, FINDS, ECHO	Higher	794, 0.150, NNW
P76	CON EDISON	370 E 134TH ST	NJ MANIFEST	Higher	794, 0.150, NNW
P77	CON EDISON SERVICE B	370 E 134TH ST FRONT	RCRA NonGen / NLR, FINDS	Higher	794, 0.150, NNW
Q78	CON EDISON - MANHOLE	331 EAST 132ND ST OP	RCRA-LQG	Lower	803, 0.152, NW

MAPPED SITES SUMMARY

Target Property Address:
82 WILLIS AVE
BRONX, NY 10454

Click on Map ID to see full detail.

MAP ID	SITE NAME	ADDRESS	DATABASE ACRONYMS	RELATIVE ELEVATION	DIST (ft. & mi.) DIRECTION
Q79	CON EDISON - MANHOLE	331 EAST 132ND ST OP	NJ MANIFEST	Lower	803, 0.152, NW
Q80	CON EDISON	331 E 132ND ST	NY MANIFEST	Lower	803, 0.152, NW
K81	LITTLE JOHNS MOVING	120 BRUCKNER BOULEVA	NY AST	Lower	803, 0.152, East
O82	CON EDISON	E 132ND ST & BROOK A	RCRA NonGen / NLR	Lower	832, 0.158, ESE
O83	CON EDISON	E 132ND ST & BROOK A	RCRA NonGen / NLR	Lower	832, 0.158, ESE
O84	CON EDISON	E 132ND ST & BROOK A	NY MANIFEST	Lower	832, 0.158, ESE
O85	CON EDISON	E 132ND ST & BROOK A	NY MANIFEST	Lower	832, 0.158, ESE
O86	CON EDISON	BROOK AVE & 132ND ST	RCRA NonGen / NLR, FINDS, ECHO	Lower	832, 0.158, ESE
O87	CON EDISON	E 132ND ST & BROOK A	NJ MANIFEST	Lower	832, 0.158, ESE
O88	CON EDISON	E 132ND ST & BROOK A	NJ MANIFEST	Lower	832, 0.158, ESE
O89	CON EDISON	E 132ND ST & BROOK A	NY MANIFEST	Lower	832, 0.158, ESE
O90	CON EDISON	E 132ND ST & BROOK A	NJ MANIFEST	Lower	832, 0.158, ESE
O91	CON EDISON MANHOLE 6	BROOK AVE & E 132 ST	RCRA NonGen / NLR, NY MANIFEST	Lower	832, 0.158, ESE
O92	CON EDISON	BROOK AVE & 132ND ST	NY MANIFEST	Lower	832, 0.158, ESE
O93	CON EDISON	E 132ND ST & BROOK S	NY MANIFEST	Lower	832, 0.158, ESE
O94	CON EDISON	BROOK AVE & 132ND ST	NJ MANIFEST	Lower	832, 0.158, ESE
O95	CON EDISON	E 132ND ST & BROOK A	RCRA NonGen / NLR	Lower	832, 0.158, ESE
R96	CON EDISON	61 BRUCKNER BLVD	NJ MANIFEST	Lower	844, 0.160, NNW
R97	CON EDISON	61 BRUCKNER BLVD	RCRA NonGen / NLR	Lower	844, 0.160, NNW
R98	CON EDISON	61 BRUCKNER BLVD	NY MANIFEST	Lower	844, 0.160, NNW
R99	CON EDISON	61 BRUCKNER BLVD	NY MANIFEST	Lower	844, 0.160, NNW
O100	USPS - BRONX VMF & A	500 E 132ND ST	RCRA NonGen / NLR, FINDS, NY MANIFEST	Lower	852, 0.161, ESE
O101	BRONX EAST SIDE PARC	500 EAST 132ND STREE	NY UST, NY AST, NY Spills	Lower	852, 0.161, ESE
N102	INTREPID MAINTENANCE	119 BRUCKNER BLVD	RCRA NonGen / NLR	Lower	871, 0.165, East
N103	BRUCKNER BROOK GASOL	119 BRUCKNER BLVD	RCRA-CESQG, FINDS, ECHO, NY MANIFEST	Lower	871, 0.165, East
N104	CON EDISON	119 BRUCKNER BLVD	RCRA NonGen / NLR, FINDS, ECHO	Lower	871, 0.165, East
N105	SHELL SERVICE STATIO	119 BRUCKNER BOULEVA	NY UST	Lower	871, 0.165, East
N106	SHELL SERVICE STATIO	119 BRUCKNER BOULEVA	NY AST	Lower	871, 0.165, East
N107	CON EDISON	119 BRUCKNER BLVD	NJ MANIFEST	Lower	871, 0.165, East
N108	CON EDISON MANHOLE 2	119 BRUCKNER BLVD	RCRA NonGen / NLR, NY MANIFEST	Lower	871, 0.165, East
109	MILL WIPING RAGS COR	40 BRUCKNER BLVD	NY AST	Lower	894, 0.169, NW
S110	CON EDISON MANHOLE 1	BRUCKNER BLVD & BROO	RCRA NonGen / NLR	Lower	896, 0.170, East
S111	CON EDISON	BRUCKNER BLVD & BROO	NJ MANIFEST	Lower	896, 0.170, East
S112	CON EDISON	BRUCKNER BLVD & BROO	NY MANIFEST	Lower	896, 0.170, East
S113	CON EDISON	BRUCKNER BLVD & BROO	RCRA NonGen / NLR	Lower	896, 0.170, East
S114	CON EDISON MANHOLE 2	BRUCKNER BLVD & BROO	RCRA NonGen / NLR	Lower	896, 0.170, East
S115	CON EDISON	BRUCKNER BLVD & BROO	RCRA NonGen / NLR, NY MANIFEST	Lower	896, 0.170, East
R116	CON EDISON	55 BRUCKNER BLVD	NY MANIFEST	Lower	897, 0.170, NW
T117	CONSOLIDATED EDISON	E 135 ST & WILLIS AV	NY MANIFEST	Higher	933, 0.177, North

MAPPED SITES SUMMARY

Target Property Address:
82 WILLIS AVE
BRONX, NY 10454

Click on Map ID to see full detail.

MAP ID	SITE NAME	ADDRESS	DATABASE ACRONYMS	RELATIVE ELEVATION	DIST (ft. & mi.) DIRECTION
T118	CON EDISON	E 135TH ST & WILLIS	NJ MANIFEST	Higher	935, 0.177, North
T119	CON EDISON	E 135TH ST & WILLIS	RCRA NonGen / NLR, FINDS, ECHO	Higher	935, 0.177, North
T120	NYC DEP	E 135TH ST & WILLIS	RCRA NonGen / NLR, NY MANIFEST, NJ MANIFEST	Higher	935, 0.177, North
T121	CON ED	E 135TH ST & WILLIS	NY MANIFEST	Higher	935, 0.177, North
T122	CON EDISON SERVICE B	WILLIS AVE & E 135TH	RCRA NonGen / NLR, NY MANIFEST	Higher	935, 0.177, North
U123	500 EAST 134TH OWNER	500 EAST 134TH STREE	NY AST	Lower	937, 0.177, ENE
V124	CON EDISON	419 E 135TH ST	NY MANIFEST	Higher	944, 0.179, NNE
V125	CON EDISON SERVICE B	419 E 135TH ST	RCRA NonGen / NLR	Higher	944, 0.179, NNE
W126	CON EDISON	359 E 134TH ST	NJ MANIFEST	Higher	945, 0.179, NNW
W127	CON EDISON	359 E 134TH ST	RCRA NonGen / NLR, FINDS, ECHO	Higher	945, 0.179, NNW
W128	CON ED	359 E 134TH ST	NY MANIFEST	Higher	945, 0.179, NNW
X129	CON EDISON	435 E 135TH ST	NY MANIFEST	Higher	945, 0.179, NE
X130	CON EDISON SERVICE B	435 E 135TH ST	RCRA NonGen / NLR, FINDS	Higher	945, 0.179, NE
Y131	220 EAST REALTY LLC	517 EAST 132ND STREE	NY UST	Lower	989, 0.187, ESE
Y132	MOBIL S/S 1JARDH AAM	MOBIL S/S 1JARDH AAM	NY UST	Lower	995, 0.188, ESE
T133	RSV SERVICE STATION	164 WILLIS AVENUE	NY UST, NY Spills	Higher	1004, 0.190, NNE
Z134	CON EDISON	299 E 132ND ST	NJ MANIFEST	Lower	1020, 0.193, WNW
Z135	CON EDISON	299 E 132ND ST	RCRA NonGen / NLR	Lower	1020, 0.193, WNW
AA136	LOT 62,TAXBLOCK 2261	121 BRUCKNER BOULEVA	NY E DESIGNATION, NY MANIFEST	Lower	1029, 0.195, East
AA137	CON EDISON	121 BRUCKNER BLVD	RCRA NonGen / NLR	Lower	1029, 0.195, East
AA138	CON EDISON	121 BRUCKNER BLVD	NJ MANIFEST	Lower	1029, 0.195, East
Z139	CON EDISON - MANHOLE	NWC E 132ND ST & AL	RCRA-LQG, NY MANIFEST	Lower	1038, 0.197, WNW
Z140	CON EDISON	E 132ND ST & ALEXAND	NJ MANIFEST	Lower	1038, 0.197, WNW
Z141	CON EDISON	ALEXANDER AVE & E 13	NY MANIFEST	Lower	1038, 0.197, WNW
Z142	CON EDISON	E 132ND ST & ALEXAND	NY MANIFEST	Lower	1038, 0.197, WNW
Z143	CON EDISON	E 132ND ST & ALEXAND	RCRA NonGen / NLR	Lower	1038, 0.197, WNW
U144	CON EDISON MANHOLE 1	134 ST & BROOK AVE	RCRA NonGen / NLR, NY MANIFEST	Lower	1038, 0.197, East
U145	CON EDISON MANHOLE 1	134 ST & BROOK AVE	RCRA NonGen / NLR	Lower	1038, 0.197, East
U146	CONSOLIDATED EDISON	134 ST & BROOK AVE	NY MANIFEST	Lower	1038, 0.197, East
AB147	CONSOLIDATED EDISON	135 ST & BROWN PLACE	NY MANIFEST	Higher	1043, 0.198, ENE
AB148	CON ED-M/H 209	OPP S/W/C 135 ST & B	RCRA NonGen / NLR, NY MANIFEST	Higher	1043, 0.198, ENE
AC149	CON EDISON	39 BRUCKNER BLVD FRO	NY MANIFEST	Lower	1053, 0.199, NW
AC150	CON EDISON SERVICE B	39 BRUCKNER BLVD FRO	RCRA NonGen / NLR, FINDS	Lower	1053, 0.199, NW
151	CONSOLIDATED EDISON	550 E 132 ST	NY MANIFEST	Lower	1054, 0.200, ESE
AD152	HESS STATION 32506	126-128 BRUCKNER BLV	NY LTANKS, NY Spills	Lower	1060, 0.201, ESE
AD153	SPEEDWAY 7811	126 BRUCKNER BLVD	RCRA-CESQG, NY UST, NY MANIFEST	Lower	1060, 0.201, ESE
AD154	SPEEDWAY 7811	126 BRUCKNER BLVD	NJ MANIFEST	Lower	1060, 0.201, ESE
X155	CON EDISON	446 E 136TH ST FRONT	NY MANIFEST	Higher	1064, 0.202, NE
X156	CON EDISON SERVICE B	446 E 136TH ST FRONT	RCRA NonGen / NLR, FINDS	Higher	1064, 0.202, NE

MAPPED SITES SUMMARY

Target Property Address:
82 WILLIS AVE
BRONX, NY 10454

Click on Map ID to see full detail.

MAP ID	SITE NAME	ADDRESS	DATABASE ACRONYMS	RELATIVE ELEVATION	DIST (ft. & mi.) DIRECTION
AA157	CON EDISON	125 BRUCKNER BLVD	RCRA NonGen / NLR, NY MANIFEST, NJ MANIFEST	Lower	1081, 0.205, East
AE158	CON EDISON SERVICE B	178 WILLIS AVE FRONT	RCRA NonGen / NLR, FINDS	Higher	1082, 0.205, NNE
AE159	CON EDISON	178 WILLIS AVE FRONT	NY MANIFEST	Higher	1082, 0.205, NNE
AF160	CON EDISON	81 ALEXANDER ST	NY MANIFEST	Lower	1084, 0.205, NW
AF161	CON EDISON	81 ALEXANDER ST	NJ MANIFEST	Lower	1084, 0.205, NW
AF162	CON EDISON	81 ALEXANDER ST	RCRA NonGen / NLR	Lower	1084, 0.205, NW
AC163	CON EDISON MANHOLE 5	ALEXANDER AVE & BRUC	RCRA NonGen / NLR, NY MANIFEST, NJ MANIFEST	Lower	1091, 0.207, NW
AC164	CON EDISON SERVICE B	BRUCKNER BLVD & ALEX	RCRA NonGen / NLR, FINDS	Lower	1091, 0.207, NW
AC165	CON EDISON	BRUCKNER BLVD & ALEX	NY MANIFEST	Lower	1091, 0.207, NW
AC166	CONSOLIDATED EDISON	BRUCKNER & ALEXANDER	NY MANIFEST	Lower	1091, 0.207, NW
AC167	CON EDISON	BRUCKNER BLVD & ALEX	NY MANIFEST	Lower	1091, 0.207, NW
AC168	CON EDISON MANHOLE:	BRUCKNER BLVD & ALEX	RCRA NonGen / NLR, FINDS	Lower	1091, 0.207, NW
AC169	CON EDISON SERVICE B	BRUCKNER BLVD & ALEX	RCRA NonGen / NLR, FINDS	Lower	1091, 0.207, NW
AC170	CON EDISON	BRUCKNER BLVD & ALEX	NY MANIFEST	Lower	1091, 0.207, NW
AG171	PS 43	165 BROWN PL	NY Spills, NY MANIFEST	Higher	1123, 0.213, NE
AG172	PUBLIC SCHOOL 43X	165 BROWN PL	RCRA-LQG, NY MANIFEST	Higher	1123, 0.213, NE
AG173	PUBLIC SCHOOL 43 - B	165 BROWN PLACE	NY AST	Higher	1123, 0.213, NE
AE174	SOBRO 402 REALTY, LL	402 EAST 136TH ST	NY AST	Higher	1132, 0.214, NNE
AE175	CON EDISON MANHOLE 2	WILLIS AVE & 136TH S	RCRA NonGen / NLR, NY MANIFEST, NJ MANIFEST	Higher	1183, 0.224, NNE
AH176	333 ALEXANDER AVE	333 ALEXANDER AVE	NY AST	Lower	1186, 0.225, NNW
AI177	AAMCO TRANSMISSIONS	131 BRUCKNER BLVD	NY AST, RCRA NonGen / NLR, FINDS, ECHO	Lower	1193, 0.226, East
AJ178	CON EDISON SERVICE B	133 ALEXANDER AVE FO	RCRA NonGen / NLR, FINDS	Lower	1197, 0.227, NW
AJ179	CON EDISON	133 ALEXANDER AVE FO	NY MANIFEST	Lower	1197, 0.227, NW
AH180	CON EDISON	E 134TH ST & ALEXAND	RCRA NonGen / NLR, NY MANIFEST	Lower	1204, 0.228, NNW
AJ181	CON EDISON	135 ALEXANDER AVE	NJ MANIFEST	Lower	1207, 0.229, NW
AJ182	CON ED	135 ALEXANDER AVE	NY MANIFEST	Lower	1207, 0.229, NW
AJ183	CON EDISON	135 ALEXANDER AVE	RCRA NonGen / NLR, FINDS, ECHO	Lower	1207, 0.229, NW
AK184	CON EDISON SERVICE B	355 E 135TH ST	RCRA NonGen / NLR, FINDS	Higher	1213, 0.230, North
AK185	CON EDISON	355 E 135TH ST	NY MANIFEST	Higher	1213, 0.230, North
AL186	CON EDISON TRANSFORM	E 135TH ST & BROOK A	RCRA NonGen / NLR	Lower	1216, 0.230, ENE
AL187	CON EDISON	E 135TH ST & BROOK A	RCRA NonGen / NLR	Lower	1216, 0.230, ENE
AL188	CON EDISON	E 135TH ST & BROOK A	NY MANIFEST	Lower	1216, 0.230, ENE
AL189	CON EDISON	E 135TH ST & BROOK A	NY MANIFEST	Lower	1216, 0.230, ENE
AL190	CON EDISON MANHOLE:	E 135TH ST & BROOK A	RCRA NonGen / NLR	Lower	1216, 0.230, ENE
AL191	CON EDISON	E 135 ST & BROOK AVE	NY MANIFEST	Lower	1216, 0.230, ENE
AJ192	CON ED	137 ALEXANDER AVE FR	NY MANIFEST	Lower	1217, 0.230, NW
AJ193	CON EDISON	137 ALEXANDER AVE FR	NJ MANIFEST	Lower	1217, 0.230, NW
AJ194	CON EDISON	137 ALEXANDER AVE FR	RCRA NonGen / NLR	Lower	1217, 0.230, NW
AL195	CON EDISON	169 BROOKE AVE	NJ MANIFEST	Lower	1223, 0.232, ENE

MAPPED SITES SUMMARY

Target Property Address:
82 WILLIS AVE
BRONX, NY 10454

Click on Map ID to see full detail.

MAP ID	SITE NAME	ADDRESS	DATABASE ACRONYMS	RELATIVE ELEVATION	DIST (ft. & mi.) DIRECTION
AL196	CON EDISON	169 BROOKE AVE	RCRA NonGen / NLR, FINDS, ECHO	Lower	1223, 0.232, ENE
AL197	CON EDISON	169 BROOKE AVE	NY MANIFEST	Lower	1223, 0.232, ENE
AI198	ZARO BAKE SHOP INC	138 BRUCKNER BOULEVA	NY UST, NY Spills	Lower	1224, 0.232, ESE
AK199	CON EDISON	335 EAST 135 ST	NY MANIFEST	Higher	1248, 0.236, NNW
AK200	CON EDISON	333 EAST 135 ST	NY MANIFEST	Higher	1264, 0.239, NNW
AK201	PS 154X SCHOOL	333 E 135TH ST	RCRA-LQG, NY MANIFEST	Higher	1264, 0.239, NNW
AK202	PUBLIC SCHOOL 154 -	333 EAST 135TH STREE	NY AST	Higher	1264, 0.239, NNW
203	26 BRUCKNER BLVD	26 BRUCKNER BOULEVAR	NY AST	Lower	1277, 0.242, NW
204	CLOSED-LACKOF RECENT	(NO STREET INFO)	NY LTANKS	Lower	1295, 0.245, ESE
205	BETTER GRO	29-31 BRUCKNER BLVD	NY MANIFEST	Lower	1298, 0.246, NW
206	PETRO RECYCLING LLC	290 EAST 132 STREET	NY SWF/LF	Lower	1459, 0.276, WNW
AM207	BRONX GRIT CHAMBER	158 BRUCKNER BLVD	NY LTANKS, NY Spills	Lower	1472, 0.279, ESE
AM208	AMERICAN BUILDING SU	150 BRUCKNER BLVD	NY LTANKS, NY Spills	Lower	1535, 0.291, ESE
209	MITCHELL HOUSES -NYC	205-207 ALEXANDER AV	NY LTANKS, NY Spills	Lower	1599, 0.303, NNW
210	O'BRIEN SANITATION C	155 BRUCKNER BLVD	NY SWF/LF, NY UST	Lower	1621, 0.307, ESE
211	WMNY LLC HARLEM RIVE	98 LINCOLN AVENUE	NY SWF/LF, NY Spills, NY Financial Assurance, NY...	Lower	1720, 0.326, NW
212	CLOSED-LACKOF RECENT	USPOSTAL SVC,510 E 1	NY LTANKS	Lower	1802, 0.341, ESE
213	MILLBROOK -NYCHA	160 SAINT ANNS AVENU	NY LTANKS, NY Spills	Higher	1851, 0.351, East
214	CLOSED-LACKOF RECENT	230 ALEXANDER AVE.	NY LTANKS	Higher	1860, 0.352, North
215	FORMER MANUFACTURING	282 E. 134TH STREET	NY BROWNFIELDS	Lower	1878, 0.356, NW
216	FORMER BRONX FREIGHT	101 LINCOLN AVENUE	NY BROWNFIELDS	Lower	1926, 0.365, WNW
AN217	DEPOT 126TH ST	2460 2ND AVE	NY LTANKS, NY Spills	Lower	1958, 0.371, WSW
AN218	126TH ST DEPOT -NYCT	2460 SECOND AVENUE	NY LTANKS, NY Spills	Lower	1958, 0.371, WSW
219	SOUTH BRONX CHARTER	611 EAST 133RD STREE	US BROWNFIELDS	Lower	1965, 0.372, ESE
220	JOHN GEUBES	262 ALEXANDER AVENUE	NY LTANKS, NY Spills	Higher	2017, 0.382, North
221	HARLEM RIVER YARD TS	ST. ANN'S & LINCOLN	NY SWF/LF	Lower	2058, 0.390, SE
222	OTERO, 128TH & 2ND	2ND AVE / 128TH ST	NY LTANKS	Lower	2073, 0.393, West
223	351 EAST 139TH STREE	351 EAST 139TH STREE	US BROWNFIELDS	Higher	2145, 0.406, North
AO224	VISTA 1	2401 THIRD AVENUE	NY SHWS	Lower	2169, 0.411, NW
AO225	AMES MEDICAL EQUIPME	2417 3RD AV	NY LTANKS	Lower	2173, 0.412, NW
226	NYCDOS EAST HARLEM M	EAST 127TH AND 2ND A	NY SWRCY	Lower	2187, 0.414, West
227	SPILL NUMBER 0210161	468 EAST 140TH ST	NY LTANKS, NY Spills	Higher	2193, 0.415, NE
228	SPILL NUMBER 0108616	225 EAST 134TH ST	NY LTANKS, NY Spills	Lower	2258, 0.428, NW
229	2477 THIRD AVENUE PR	2477 THIRD AVENUE	NY ENG CONTROLS, NY INST CONTROL, NY BROWNFIELDS	Lower	2292, 0.434, NNW
AP230	YOUNG CONTRACTING CO	2501 THIRD AVENUE	NY SWF/LF	Lower	2304, 0.436, NNW
AP231	SINIGEEN LLC/DBA FIR	2505 THIRD AVENUE #1	NY SWRCY	Lower	2328, 0.441, NNW
232	UNKNOWN - TTF	308 WILLIS AVE	NY LTANKS	Higher	2344, 0.444, NNE
233	507 E 140TH ST	507 E 140TH ST	NY LTANKS	Higher	2386, 0.452, NE
234	STREET CRIMES UNIT	RANDALLS ISLAND	NY LTANKS	Higher	2393, 0.453, South

MAPPED SITES SUMMARY

Target Property Address:
82 WILLIS AVE
BRONX, NY 10454

Click on Map ID to see full detail.

MAP ID	SITE NAME	ADDRESS	DATABASE ACRONYMS	RELATIVE ELEVATION	DIST (ft. & mi.) DIRECTION
235	FORMER MUGLER SHORIN	2401 THIRD AVENUE	NY BROWNFIELDS	Lower	2451, 0.464, NW
236	P & R FIXTURES CORP	271 E 139TH ST	NY LTANKS	Higher	2478, 0.469, North
237	FORMER G & C SERVICE	255 EAST 138TH STREE	NY ENG CONTROLS, NY INST CONTROL, NY BROWNFIELDS	Lower	2574, 0.488, NNW
238	AMOCO	255 EAST 125TH STREE	NY LTANKS	Lower	2594, 0.491, WSW
AQ239	RIDER AVENUE GAS STA	250 EAST 138TH STREE	NY SHWS	Lower	2612, 0.495, NNW
AQ240	RIDER AVENUE GAS STA	250 EAST 138TH STREE	US BROWNFIELDS	Lower	2612, 0.495, NNW
241	MORRIS HOUSES	3663 3RD AVENUE	NY LTANKS, NY Spills	Lower	2621, 0.496, WNW
242	WAGNER HOUSES	2360 FIRST AVENUE	NY LTANKS, NY UST, NY Spills	Lower	2632, 0.498, SW
243	2568 PARK	2568 PARK AVENUE	NY SHWS	Lower	3203, 0.607, NNW
244	ACE SUEDE AND LEATHE	808 EAST 139TH ST	NY SHWS, NY LTANKS, NY Spills	Lower	4238, 0.803, East
245	CON EDISON - EAST 11	EAST 114TH - EAST 11	EDR MGP	Lower	4330, 0.820, SSW
246	CON EDISON - EAST 13	136TH ST. - 137TH ST	EDR MGP	Lower	4468, 0.846, ESE
247	NY MGP	EAST 138TH - EAST 14	EDR MGP	Lower	4910, 0.930, East
248	2350 FIFTH AVENUE CO	2350 5TH AVE	RCRA-CESQG, NY SHWS, NY VAPOR REOPENED, NY ENG...	Lower	5226, 0.990, NNW

EXECUTIVE SUMMARY

TARGET PROPERTY SEARCH RESULTS

The target property was not listed in any of the databases searched by EDR.

DATABASES WITH NO MAPPED SITES

No mapped sites were found in EDR's search of available ("reasonably ascertainable ") government records either on the target property or within the search radius around the target property for the following databases:

STANDARD ENVIRONMENTAL RECORDS

Federal NPL site list

NPL..... National Priority List
Proposed NPL..... Proposed National Priority List Sites
NPL LIENS..... Federal Superfund Liens

Federal Delisted NPL site list

Delisted NPL..... National Priority List Deletions

Federal CERCLIS list

FEDERAL FACILITY..... Federal Facility Site Information listing
SEMS..... Superfund Enterprise Management System

Federal CERCLIS NFRAP site list

SEMS-ARCHIVE..... Superfund Enterprise Management System Archive

Federal RCRA CORRACTS facilities list

CORRACTS..... Corrective Action Report

Federal RCRA non-CORRACTS TSD facilities list

RCRA-TSDF..... RCRA - Treatment, Storage and Disposal

Federal RCRA generators list

RCRA-SQG..... RCRA - Small Quantity Generators

Federal institutional controls / engineering controls registries

LUCIS..... Land Use Control Information System
US ENG CONTROLS..... Engineering Controls Sites List
US INST CONTROL..... Sites with Institutional Controls

Federal ERNS list

ERNS..... Emergency Response Notification System

EXECUTIVE SUMMARY

State and tribal leaking storage tank lists

INDIAN LUST..... Leaking Underground Storage Tanks on Indian Land
NY HIST LTANKS..... Listing of Leaking Storage Tanks

State and tribal registered storage tank lists

FEMA UST..... Underground Storage Tank Listing
NY CBS UST..... Chemical Bulk Storage Database
NY MOSF UST..... Major Oil Storage Facilities Database
NY MOSF..... Major Oil Storage Facility Site Listing
NY CBS..... Chemical Bulk Storage Site Listing
NY CBS AST..... Chemical Bulk Storage Database
NY MOSF AST..... Major Oil Storage Facilities Database
INDIAN UST..... Underground Storage Tanks on Indian Land
NY TANKS..... Storage Tank Facility Listing

State and tribal voluntary cleanup sites

NY VCP..... Voluntary Cleanup Agreements
INDIAN VCP..... Voluntary Cleanup Priority Listing

State and tribal Brownfields sites

NY ERP..... Environmental Restoration Program Listing

ADDITIONAL ENVIRONMENTAL RECORDS

Local Lists of Landfill / Solid Waste Disposal Sites

NY SWTIRE..... Registered Waste Tire Storage & Facility List
INDIAN ODI..... Report on the Status of Open Dumps on Indian Lands
ODI..... Open Dump Inventory
DEBRIS REGION 9..... Torres Martinez Reservation Illegal Dump Site Locations
IHS OPEN DUMPS..... Open Dumps on Indian Land

Local Lists of Hazardous waste / Contaminated Sites

US HIST CDL..... Delisted National Clandestine Laboratory Register
NY DEL SHWS..... Delisted Registry Sites
US CDL..... National Clandestine Laboratory Register

Local Lists of Registered Storage Tanks

NY HIST UST..... Historical Petroleum Bulk Storage Database
NY HIST AST..... Historical Petroleum Bulk Storage Database

Local Land Records

NY LIENS..... Spill Liens Information
LIENS 2..... CERCLA Lien Information

Records of Emergency Release Reports

HMIRS..... Hazardous Materials Information Reporting System

EXECUTIVE SUMMARY

NY Hist Spills..... SPILLS Database
NY SPILLS 90..... SPILLS 90 data from FirstSearch
NY SPILLS 80..... SPILLS 80 data from FirstSearch

Other Ascertainable Records

FUDS..... Formerly Used Defense Sites
DOD..... Department of Defense Sites
SCRD DRYCLEANERS..... State Coalition for Remediation of Drycleaners Listing
US FIN ASSUR..... Financial Assurance Information
EPA WATCH LIST..... EPA WATCH LIST
2020 COR ACTION..... 2020 Corrective Action Program List
TSCA..... Toxic Substances Control Act
TRIS..... Toxic Chemical Release Inventory System
SSTS..... Section 7 Tracking Systems
ROD..... Records Of Decision
RMP..... Risk Management Plans
RAATS..... RCRA Administrative Action Tracking System
PRP..... Potentially Responsible Parties
PADS..... PCB Activity Database System
ICIS..... Integrated Compliance Information System
FTTS..... FIFRA/ TSCA Tracking System - FIFRA (Federal Insecticide, Fungicide, & Rodenticide Act)/TSCA (Toxic Substances Control Act)
MLTS..... Material Licensing Tracking System
COAL ASH DOE..... Steam-Electric Plant Operation Data
COAL ASH EPA..... Coal Combustion Residues Surface Impoundments List
PCB TRANSFORMER..... PCB Transformer Registration Database
RADINFO..... Radiation Information Database
HIST FTTS..... FIFRA/TSCA Tracking System Administrative Case Listing
DOT OPS..... Incident and Accident Data
CONSENT..... Superfund (CERCLA) Consent Decrees
INDIAN RESERV..... Indian Reservations
FUSRAP..... Formerly Utilized Sites Remedial Action Program
UMTRA..... Uranium Mill Tailings Sites
LEAD SMELTERS..... Lead Smelter Sites
US MINES..... Mines Master Index File
ABANDONED MINES..... Abandoned Mines
UXO..... Unexploded Ordnance Sites
DOCKET HWC..... Hazardous Waste Compliance Docket Listing
FUELS PROGRAM..... EPA Fuels Program Registered Listing
NY AIRS..... Air Emissions Data
NY COAL ASH..... Coal Ash Disposal Site Listing
NY DRYCLEANERS..... Registered Drycleaners
NY HSWDS..... Hazardous Substance Waste Disposal Site Inventory
NY UIC..... Underground Injection Control Wells

EDR HIGH RISK HISTORICAL RECORDS

EDR Exclusive Records

EDR Hist Cleaner..... EDR Exclusive Historic Dry Cleaners

EDR RECOVERED GOVERNMENT ARCHIVES

Exclusive Recovered Govt. Archives

NY RGA HWS..... Recovered Government Archive State Hazardous Waste Facilities List

EXECUTIVE SUMMARY

NY RGA LF..... Recovered Government Archive Solid Waste Facilities List

SURROUNDING SITES: SEARCH RESULTS

Surrounding sites were identified in the following databases.

Elevations have been determined from the USGS Digital Elevation Model and should be evaluated on a relative (not an absolute) basis. Relative elevation information between sites of close proximity should be field verified. Sites with an elevation equal to or higher than the target property have been differentiated below from sites with an elevation lower than the target property.

Page numbers and map identification numbers refer to the EDR Radius Map report where detailed data on individual sites can be reviewed.

Sites listed in ***bold italics*** are in multiple databases.

Unmappable (orphan) sites are not considered in the foregoing analysis.

STANDARD ENVIRONMENTAL RECORDS

Federal RCRA generators list

RCRA-LQG: RCRAInfo is EPA's comprehensive information system, providing access to data supporting the Resource Conservation and Recovery Act (RCRA) of 1976 and the Hazardous and Solid Waste Amendments (HSWA) of 1984. The database includes selective information on sites which generate, transport, store, treat and/or dispose of hazardous waste as defined by the Resource Conservation and Recovery Act (RCRA). Large quantity generators (LQGs) generate over 1,000 kilograms (kg) of hazardous waste, or over 1 kg of acutely hazardous waste per month.

A review of the RCRA-LQG list, as provided by EDR, and dated 09/13/2017 has revealed that there are 4 RCRA-LQG sites within approximately 0.25 miles of the target property.

<u>Equal/Higher Elevation</u>	<u>Address</u>	<u>Direction / Distance</u>	<u>Map ID</u>	<u>Page</u>
<i>PUBLIC SCHOOL 43X</i>	<i>165 BROWN PL</i>	<i>NE 1/8 - 1/4 (0.213 mi.)</i>	<i>AG172</i>	<i>387</i>
<i>PS 154X SCHOOL</i>	<i>333 E 135TH ST</i>	<i>NNW 1/8 - 1/4 (0.239 mi.)</i>	<i>AK201</i>	<i>438</i>
<u>Lower Elevation</u>	<u>Address</u>	<u>Direction / Distance</u>	<u>Map ID</u>	<u>Page</u>
CON EDISON - MANHOLE	331 EAST 132ND ST OP	NW 1/8 - 1/4 (0.152 mi.)	Q78	169
<i>CON EDISON - MANHOLE</i>	<i>NWC E 132ND ST & AL</i>	<i>WNW 1/8 - 1/4 (0.197 mi.)</i>	<i>Z139</i>	<i>298</i>

RCRA-CESQG: RCRAInfo is EPA's comprehensive information system, providing access to data supporting the Resource Conservation and Recovery Act (RCRA) of 1976 and the Hazardous and Solid Waste Amendments (HSWA) of 1984. The database includes selective information on sites which generate, transport, store, treat and/or dispose of hazardous waste as defined by the Resource Conservation and Recovery Act (RCRA). Conditionally exempt small quantity generators (CESQGs) generate less than 100 kg of hazardous waste, or less than 1 kg of acutely hazardous waste per month.

A review of the RCRA-CESQG list, as provided by EDR, and dated 09/13/2017 has revealed that there are 4 RCRA-CESQG sites within approximately 0.25 miles of the target property.

<u>Equal/Higher Elevation</u>	<u>Address</u>	<u>Direction / Distance</u>	<u>Map ID</u>	<u>Page</u>
<i>EXXON-PALMER S/STA #</i>	<i>1419 BRUCKNER BOULEV</i>	<i>ENE 0 - 1/8 (0.085 mi.)</i>	<i>D17</i>	<i>27</i>
<u>Lower Elevation</u>	<u>Address</u>	<u>Direction / Distance</u>	<u>Map ID</u>	<u>Page</u>
<i>SHELL OIL-ALBAMA AUT</i>	<i>114 BRUCKNER BLVD</i>	<i>E 1/8 - 1/4 (0.137 mi.)</i>	<i>K58</i>	<i>101</i>

EXECUTIVE SUMMARY

<u>Lower Elevation</u>	<u>Address</u>	<u>Direction / Distance</u>	<u>Map ID</u>	<u>Page</u>
BRUCKNER BROOK GASOL SPEEDWAY 7811	119 BRUCKNER BLVD 126 BRUCKNER BLVD	E 1/8 - 1/4 (0.165 mi.) ESE 1/8 - 1/4 (0.201 mi.)	N103 AD153	211 324

State- and tribal - equivalent CERCLIS

NY SHWS: The State Hazardous Waste Sites records are the states' equivalent to CERCLIS. These sites may or may not already be listed on the federal CERCLIS list. Priority sites planned for cleanup using state funds (state equivalent of Superfund) are identified along with sites where cleanup will be paid for by potentially responsible parties. The data come from the Department of Environmental Conservation's Inactive Hazardous waste Disposal Sites in New York State.

A review of the NY SHWS list, as provided by EDR, and dated 05/16/2017 has revealed that there are 5 NY SHWS sites within approximately 1 mile of the target property.

<u>Lower Elevation</u>	<u>Address</u>	<u>Direction / Distance</u>	<u>Map ID</u>	<u>Page</u>
VISTA 1 Site Code: 437428	2401 THIRD AVENUE	NW 1/4 - 1/2 (0.411 mi.)	AO224	526
RIDER AVENUE GAS STA Site Code: 437424	250 EAST 138TH STREE	NNW 1/4 - 1/2 (0.495 mi.)	AQ239	616
2568 PARK Site Code: 437190	2568 PARK AVENUE	NNW 1/2 - 1 (0.607 mi.)	243	633
ACE SUEDE AND LEATHE Site Code: 494336 Class Code: Significant threat to the public health or environment - action required.	808 EAST 139TH ST	E 1/2 - 1 (0.803 mi.)	244	634
2350 FIFTH AVENUE CO Site Code: 57691 Class Code: Site is properly closed - requires continued management.	2350 5TH AVE	NNW 1/2 - 1 (0.990 mi.)	248	643

NY VAPOR REOPENED: "Vapor intrusion" refers to the process by which volatile chemicals move from a subsurface source into the indoor air of overlying or adjacent buildings. The subsurface source can either be contaminated groundwater or contaminated soil which releases vapors into the pore spaces in the soil. Improvements in analytical techniques and knowledge gained from site investigations in New York and other states has led to an increased awareness of soil vapor as a medium of concern and of the potential for exposures from the soil vapor intrusion pathway. Based on this additional information, New York is currently re-evaluating previous assumptions and decisions regarding the potential for soil vapor intrusion exposures at sites. As a result, all past, current, and future contaminated sites will be evaluated to determine whether these sites have the potential for exposures related to soil vapor intrusion.

A review of the NY VAPOR REOPENED list, as provided by EDR, and dated 05/01/2017 has revealed that there is 1 NY VAPOR REOPENED site within approximately 1 mile of the target property.

<u>Lower Elevation</u>	<u>Address</u>	<u>Direction / Distance</u>	<u>Map ID</u>	<u>Page</u>
2350 FIFTH AVENUE CO Facility Status: Complete (Mitigate) Site Code: 231004	2350 5TH AVE	NNW 1/2 - 1 (0.990 mi.)	248	643

EXECUTIVE SUMMARY

State and tribal landfill and/or solid waste disposal site lists

NY SWF/LF: The Solid Waste Facilities/Landfill Sites records typically contain an inventory of solid waste disposal facilities or landfills in a particular state. The data come from the list.

A review of the NY SWF/LF list, as provided by EDR, and dated 06/30/2017 has revealed that there are 5 NY SWF/LF sites within approximately 0.5 miles of the target property.

<u>Lower Elevation</u>	<u>Address</u>	<u>Direction / Distance</u>	<u>Map ID</u>	<u>Page</u>
PETRO RECYCLING LLC	290 EAST 132 STREET	WNW 1/4 - 1/2 (0.276 mi.)	206	450
O'BRIEN SANITATION C	155 BRUCKNER BLVD	ESE 1/4 - 1/2 (0.307 mi.)	210	473
WMNY LLC HARLEM RIVE	98 LINCOLN AVENUE	NW 1/4 - 1/2 (0.326 mi.)	211	475
HARLEM RIVER YARD TS	ST. ANN'S & LINCOLN	SE 1/4 - 1/2 (0.390 mi.)	221	521
YOUNG CONTRACTING CO	2501 THIRD AVENUE	NNW 1/4 - 1/2 (0.436 mi.)	AP230	562

State and tribal leaking storage tank lists

NY LTANKS: Leaking Storage Tank Incident Reports. These records contain an inventory of reported leaking storage tank incidents reported from 4/1/86 through the most recent update. They can be either leaking underground storage tanks or leaking aboveground storage tanks. The causes of the incidents are tank test failures, tank failures or tank overfills

A review of the NY LTANKS list, as provided by EDR, and dated 05/16/2017 has revealed that there are 25 NY LTANKS sites within approximately 0.5 miles of the target property.

<u>Equal/Higher Elevation</u>	<u>Address</u>	<u>Direction / Distance</u>	<u>Map ID</u>	<u>Page</u>
BUSINESS Spill Number/Closed Date: 0511553 / 2006-03-06 Site ID: 357736 Program Number: 0511553	91 BRUCKNER BLVD	N 0 - 1/8 (0.081 mi.)	B12	20
FIEDLER COMPANY INC. Spill Number/Closed Date: 1008706 / Not Reported Site ID: 442210 Program Number: 1008706	91 BRUCHNER BLVD	N 0 - 1/8 (0.086 mi.)	B26	55
MILLBROOK -NYCHA Spill Number/Closed Date: 9203924 / 2006-01-18 Spill Number/Closed Date: 9212748 / 1993-02-11 Site ID: 95620 Site ID: 106441 Program Number: 9203924 Program Number: 9212748	160 SAINT ANNS AVENU	E 1/4 - 1/2 (0.351 mi.)	213	486
CLOSED-LACKOF RECENT Spill Number/Closed Date: 8705434 / 2003-03-04 Site ID: 65873 Program Number: 8705434	230 ALEXANDER AVE.	N 1/4 - 1/2 (0.352 mi.)	214	492
JOHN GEUBES Spill Number/Closed Date: 0200169 / 2003-07-16 Site ID: 295220 Program Number: 0200169	262 ALEXANDER AVENUE	N 1/4 - 1/2 (0.382 mi.)	220	514
SPILL NUMBER 0210161	468 EAST 140TH ST	NE 1/4 - 1/2 (0.415 mi.)	227	528

EXECUTIVE SUMMARY

Spill Number/Closed Date: 0210161 / 2003-01-08				
Site ID: 67279				
Program Number: 0210161				
UNKNOWN - TTF	308 WILLIS AVE	NNE 1/4 - 1/2 (0.444 mi.)	232	563
Spill Number/Closed Date: 1006590 / 2016-12-07				
Site ID: 439950				
Program Number: 1006590				
507 E 140TH ST	507 E 140TH ST	NE 1/4 - 1/2 (0.452 mi.)	233	565
Spill Number/Closed Date: 9105029 / 1991-08-09				
Site ID: 181460				
Program Number: 9105029				
STREET CRIMES UNIT	RANDALLS ISLAND	S 1/4 - 1/2 (0.453 mi.)	234	566
Spill Number/Closed Date: 9209310 / 2003-03-07				
Site ID: 86326				
Program Number: 9209310				
P & R FIXTURES CORP	271 E 139TH ST	N 1/4 - 1/2 (0.469 mi.)	236	571
Spill Number/Closed Date: 9914720 / 2004-01-23				
Site ID: 102522				
Program Number: 9914720				
Lower Elevation	Address	Direction / Distance	Map ID	Page
SHELL OIL-ALBAMA AUT	114 BRUCKNER BLVD	E 1/8 - 1/4 (0.137 mi.)	K58	101
Spill Number/Closed Date: 9801880 / 2003-02-25				
Spill Number/Closed Date: 9413289 / 2003-02-25				
Spill Number/Closed Date: 0007588 / 2004-10-25				
Site ID: 292391				
Site ID: 307768				
Site ID: 163322				
Program Number: 9801880				
Program Number: 9413289				
Program Number: 0007588				
HESS STATION 32506	126-128 BRUCKNER BLV	ESE 1/8 - 1/4 (0.201 mi.)	AD152	318
Spill Number/Closed Date: 9205097 / 1994-07-22				
Site ID: 237445				
Program Number: 9205097				
CLOSED-LACKOF RECENT	(NO STREET INFO)	ESE 1/8 - 1/4 (0.245 mi.)	204	447
Spill Number/Closed Date: 8809318 / 2003-03-05				
Site ID: 109456				
Program Number: 8809318				
BRONX GRIT CHAMBER	158 BRUCKNER BLVD	ESE 1/4 - 1/2 (0.279 mi.)	AM207	451
Spill Number/Closed Date: 9905318 / 2009-05-01				
Site ID: 138623				
Program Number: 9905318				
AMERICAN BUILDING SU	150 BRUCKNER BLVD	ESE 1/4 - 1/2 (0.291 mi.)	AM208	460
Spill Number/Closed Date: 0112160 / 2003-03-21				
Site ID: 69630				
Program Number: 0112160				
MITCHELL HOUSES -NYC	205-207 ALEXANDER AV	NNW 1/4 - 1/2 (0.303 mi.)	209	464
Spill Number/Closed Date: 9802631 / 1998-06-01				
Site ID: 180309				
Program Number: 9802631				
CLOSED-LACKOF RECENT	USPOSTAL SVC,510 E 1	ESE 1/4 - 1/2 (0.341 mi.)	212	485

EXECUTIVE SUMMARY

Spill Number/Closed Date: 8903777 / 2003-03-05

Site ID: 75113

Program Number: 8903777

DEPOT 126TH ST **2460 2ND AVE** **WSW 1/4 - 1/2 (0.371 mi.) AN217** **497**

Spill Number/Closed Date: 9709477 / 2004-04-12

Site ID: 174482

Program Number: 9709477

126TH ST DEPOT -NYCT **2460 SECOND AVENUE** **WSW 1/4 - 1/2 (0.371 mi.) AN218** **500**

Spill Number/Closed Date: 9007322 / 2005-06-30

Spill Number/Closed Date: 9912782 / 2004-05-04

Site ID: 174481

Site ID: 174484

Program Number: 9007322

Program Number: 9912782

OTERO, 128TH & 2ND **2ND AVE / 128TH ST** **W 1/4 - 1/2 (0.393 mi.)** **222** **522**

Spill Number/Closed Date: 8600789 / 1986-05-01

Site ID: 317883

Program Number: 8600789

AMES MEDICAL EQUIPME **2417 3RD AV** **NW 1/4 - 1/2 (0.412 mi.)** **AO225** **527**

Spill Number/Closed Date: 0108613 / 2001-12-04

Site ID: 109231

Program Number: 0108613

SPILL NUMBER 0108616 **225 EAST 134TH ST** **NW 1/4 - 1/2 (0.428 mi.)** **228** **531**

Spill Number/Closed Date: 0108616 / 2004-03-29

Site ID: 108989

Program Number: 0108616

AMOCO **255 EAST 125TH STREE** **WSW 1/4 - 1/2 (0.491 mi.)** **238** **615**

Spill Number/Closed Date: 8809618 / 2004-03-25

Site ID: 245905

Program Number: 8809618

MORRIS HOUSES **3663 3RD AVENUE** **WNW 1/4 - 1/2 (0.496 mi.)** **241** **620**

Spill Number/Closed Date: 9305248 / 1994-06-08

Site ID: 107294

Program Number: 9305248

WAGNER HOUSES **2360 FIRST AVENUE** **SW 1/4 - 1/2 (0.498 mi.)** **242** **623**

Spill Number/Closed Date: 9003394 / 2006-01-26

Site ID: 137292

Program Number: 9003394

State and tribal registered storage tank lists

NY UST: The Underground Storage Tank database contains registered USTs. USTs are regulated under Subtitle I of the Resource Conservation and Recovery Act (RCRA). The data come from the Department of Environmental Conservation's Petroleum Bulk Storage (PBS) Database

A review of the NY UST list, as provided by EDR, has revealed that there are 14 NY UST sites within approximately 0.25 miles of the target property.

<u>Equal/Higher Elevation</u>	<u>Address</u>	<u>Direction / Distance</u>	<u>Map ID</u>	<u>Page</u>
THE FIEDLER COMPANIE Database: UST, Date of Government Version: 09/21/2017	91 BRUCKNER BOULEVAR	N 0 - 1/8 (0.081 mi.)	B11	17

EXECUTIVE SUMMARY

<u>Equal/Higher Elevation</u>	<u>Address</u>	<u>Direction / Distance</u>	<u>Map ID</u>	<u>Page</u>
APPLE AUTO & TRUCK C Database: UST, Date of Government Version: 09/21/2017	102 BRUCKNER BOULEVA	E 0 - 1/8 (0.086 mi.)	D22	38
RSV SERVICE STATION Database: UST, Date of Government Version: 09/21/2017	164 WILLIS AVENUE	NNE 1/8 - 1/4 (0.190 mi.)	T133	281
<u>Lower Elevation</u>	<u>Address</u>	<u>Direction / Distance</u>	<u>Map ID</u>	<u>Page</u>
112 BRUCKNER ASSOCIA Database: UST, Date of Government Version: 09/21/2017	112 BRUCKNER BLVD	E 1/8 - 1/4 (0.126 mi.)	I45	77
SHELL SVC. STA. 1385 Database: UST, Date of Government Version: 09/21/2017	114 BRUCKNER BOULEVA	E 1/8 - 1/4 (0.137 mi.)	K59	114
CAMPUS COACH LINES Database: UST, Date of Government Version: 09/21/2017	70 BRUCKNER BOULEVAR	NW 1/8 - 1/4 (0.137 mi.)	L61	127
BARAK SPEEDY LUBE Database: UST, Date of Government Version: 09/21/2017	115 BRUCKNER BOULEVA	E 1/8 - 1/4 (0.147 mi.)	N68	143
220 EAST REALTY INC. Database: UST, Date of Government Version: 09/21/2017	511-517 EAST 132 STR	ESE 1/8 - 1/4 (0.150 mi.)	O71	156
BRONX EAST SIDE PARC Database: UST, Date of Government Version: 09/21/2017	500 EAST 132ND STREE	ESE 1/8 - 1/4 (0.161 mi.)	O101	204
SHELL SERVICE STATIO Database: UST, Date of Government Version: 09/21/2017	119 BRUCKNER BOULEVA	E 1/8 - 1/4 (0.165 mi.)	N105	216
220 EAST REALTY LLC Database: UST, Date of Government Version: 09/21/2017	517 EAST 132ND STREE	ESE 1/8 - 1/4 (0.187 mi.)	Y131	276
MOBIL S/S 1JARDH AAM Database: UST, Date of Government Version: 09/21/2017	MOBIL S/S 1JARDH AAM	ESE 1/8 - 1/4 (0.188 mi.)	Y132	279
SPEEDWAY 7811 Database: UST, Date of Government Version: 09/21/2017	126 BRUCKNER BLVD	ESE 1/8 - 1/4 (0.201 mi.)	AD153	324
ZARO BAKE SHOP INC Database: UST, Date of Government Version: 09/21/2017	138 BRUCKNER BOULEVA	ESE 1/8 - 1/4 (0.232 mi.)	AI198	431

NY AST: The Aboveground Storage Tank database contains registered ASTs. The data come from the Department of Environmental Conservation's Petroleum Bulk Storage (PBS) Database.

A review of the NY AST list, as provided by EDR, has revealed that there are 18 NY AST sites within approximately 0.25 miles of the target property.

<u>Equal/Higher Elevation</u>	<u>Address</u>	<u>Direction / Distance</u>	<u>Map ID</u>	<u>Page</u>
FORMER NAME, AUTOMAX Database: AST, Date of Government Version: 09/21/2017 Facility Id: 2-603127	105 BRUCKNER BOULEVA	ENE 0 - 1/8 (0.085 mi.)	D16	24
APPLE AUTO & TRUCK C Database: AST, Date of Government Version: 09/21/2017 Facility Id: 2-399000	102 BRUCKNER BOULEVA	E 0 - 1/8 (0.086 mi.)	D22	38
111 BRUCKNER BLVD, L Database: AST, Date of Government Version: 09/21/2017 Facility Id: 2-612495	111 BRUCKNER BLVD.	E 1/8 - 1/4 (0.130 mi.)	I54	95
PUBLIC SCHOOL 43 - B Database: AST, Date of Government Version: 09/21/2017	165 BROWN PLACE	NE 1/8 - 1/4 (0.213 mi.)	AG173	391

EXECUTIVE SUMMARY

Facility Id: 2-351814				
SOBRO 402 REALTY, LL	402 EAST 136TH ST	NNE 1/8 - 1/4 (0.214 mi.)	AE174	394
Database: AST, Date of Government Version: 09/21/2017				
Facility Id: 2-611689				
PUBLIC SCHOOL 154 -	333 EAST 135TH STREE	NNW 1/8 - 1/4 (0.239 mi.)	AK202	441
Database: AST, Date of Government Version: 09/21/2017				
Facility Id: 2-351679				

<u>Lower Elevation</u>	<u>Address</u>	<u>Direction / Distance</u>	<u>Map ID</u>	<u>Page</u>
112 BRUCKNER ASSOCIA	112 BRUCKNER BLVD	E 1/8 - 1/4 (0.126 mi.)	I45	77
Database: AST, Date of Government Version: 09/21/2017				
Facility Id: 2-600400				
Facility Id: 2-017477				
SHELL SVC. STA. 1385	114 BRUCKNER BOULEVA	E 1/8 - 1/4 (0.137 mi.)	K59	114
Database: AST, Date of Government Version: 09/21/2017				
Facility Id: 2-190802				
CAMPUS COACH LINES	70 BRUCKNER BOULEVAR	NW 1/8 - 1/4 (0.137 mi.)	L61	127
Database: AST, Date of Government Version: 09/21/2017				
Facility Id: 2-508608				
BARAK SPEEDY LUBE	115 BRUCKNER BOULEVA	E 1/8 - 1/4 (0.147 mi.)	N69	148
Database: AST, Date of Government Version: 09/21/2017				
Facility Id: 2-603099				
LITTLE JOHNS MOVING	120 BRUCKNER BOULEVA	E 1/8 - 1/4 (0.152 mi.)	K81	174
Database: AST, Date of Government Version: 09/21/2017				
Facility Id: 2-268372				
BRONX EAST SIDE PARC	500 EAST 132ND STREE	ESE 1/8 - 1/4 (0.161 mi.)	O101	204
Database: AST, Date of Government Version: 09/21/2017				
Facility Id: 2-476048				
SHELL SERVICE STATIO	119 BRUCKNER BOULEVA	E 1/8 - 1/4 (0.165 mi.)	N106	237
Database: AST, Date of Government Version: 09/21/2017				
Facility Id: 2-509043				
MILL WIPING RAGS COR	40 BRUCKNER BLVD	NW 1/8 - 1/4 (0.169 mi.)	109	242
Database: AST, Date of Government Version: 09/21/2017				
Facility Id: 2-416053				
500 EAST 134TH OWNER	500 EAST 134TH STREE	ENE 1/8 - 1/4 (0.177 mi.)	U123	265
Database: AST, Date of Government Version: 09/21/2017				
Facility Id: 2-253456				
333 ALEXANDER AVE	333 ALEXANDER AVE	NNW 1/8 - 1/4 (0.225 mi.)	AH176	399
Database: AST, Date of Government Version: 09/21/2017				
Facility Id: 2-237116				
AAMCO TRANSMISSIONS	131 BRUCKNER BLVD	E 1/8 - 1/4 (0.226 mi.)	AI177	401
Database: AST, Date of Government Version: 09/21/2017				
Facility Id: 2-604587				
26 BRUCKNER BLVD	26 BRUCKNER BOULEVAR	NW 1/8 - 1/4 (0.242 mi.)	203	444
Database: AST, Date of Government Version: 09/21/2017				
Facility Id: 2-204609				

EXECUTIVE SUMMARY

State and tribal institutional control / engineering control registries

NY RES DECL: A restrictive declaration is a covenant running with the land which binds the present and future owners of the property. As a condition of certain special permits, the City Planning Commission may require an applicant to sign and record a restrictive declaration that places specified conditions on the future use and development of the property. Certain restrictive declarations are indicated by a D on zoning maps.

A review of the NY RES DECL list, as provided by EDR, has revealed that there is 1 NY RES DECL site within approximately 0.125 miles of the target property.

<u>Equal/Higher Elevation</u>	<u>Address</u>	<u>Direction / Distance</u>	<u>Map ID</u>	<u>Page</u>
LOT 27, TAXBLOCK 2546 Database: ENV RES DECL, Date of Government Version: 06/27/2017	94 BRUCKNER BOULEVAR	NNE 0 - 1/8 (0.062 mi.)	B4	11

NY ENG CONTROLS: Environmental Remediation sites that have engineering controls in place.

A review of the NY ENG CONTROLS list, as provided by EDR, and dated 05/16/2017 has revealed that there are 2 NY ENG CONTROLS sites within approximately 0.5 miles of the target property.

<u>Lower Elevation</u>	<u>Address</u>	<u>Direction / Distance</u>	<u>Map ID</u>	<u>Page</u>
2477 THIRD AVENUE PR Site Code: 410705	2477 THIRD AVENUE	NNW 1/4 - 1/2 (0.434 mi.)	229	533
FORMER G & C SERVICE Site Code: 444720	255 EAST 138TH STREE	NNW 1/4 - 1/2 (0.488 mi.)	237	572

Environmental Remediation sites that have institutional controls in place.

A review of the NY INST CONTROL list, as provided by EDR, and dated 05/16/2017 has revealed that there are 2 NY INST CONTROL sites within approximately 0.5 miles of the target property.

<u>Lower Elevation</u>	<u>Address</u>	<u>Direction / Distance</u>	<u>Map ID</u>	<u>Page</u>
2477 THIRD AVENUE PR Site Code: 410705	2477 THIRD AVENUE	NNW 1/4 - 1/2 (0.434 mi.)	229	533
FORMER G & C SERVICE Site Code: 444720	255 EAST 138TH STREE	NNW 1/4 - 1/2 (0.488 mi.)	237	572

State and tribal Brownfields sites

NY BROWNFIELDS: Brownfields Site List

A review of the NY BROWNFIELDS list, as provided by EDR, and dated 05/16/2017 has revealed that there are 5 NY BROWNFIELDS sites within approximately 0.5 miles of the target property.

<u>Lower Elevation</u>	<u>Address</u>	<u>Direction / Distance</u>	<u>Map ID</u>	<u>Page</u>
FORMER MANUFACTURING	282 E. 134TH STREET	NW 1/4 - 1/2 (0.356 mi.)	215	493

EXECUTIVE SUMMARY

Site Code: 507966					
FORMER BRONX FREIGHT Site Code: 507967	101 LINCOLN AVENUE	WNW 1/4 - 1/2 (0.365 mi.)	216	495	
2477 THIRD AVENUE PR Site Code: 410705	2477 THIRD AVENUE	NNW 1/4 - 1/2 (0.434 mi.)	229	533	
FORMER MUGLER SHORIN Site Code: 507623	2401 THIRD AVENUE	NW 1/4 - 1/2 (0.464 mi.)	235	567	
FORMER G & C SERVICE Site Code: 444720	255 EAST 138TH STREE	NNW 1/4 - 1/2 (0.488 mi.)	237	572	

ADDITIONAL ENVIRONMENTAL RECORDS

Local Brownfield lists

US BROWNFIELDS: The EPA's listing of Brownfields properties from the Cleanups in My Community program, which provides information on Brownfields properties for which information is reported back to EPA, as well as areas served by Brownfields grant programs.

A review of the US BROWNFIELDS list, as provided by EDR, and dated 06/19/2017 has revealed that there are 3 US BROWNFIELDS sites within approximately 0.5 miles of the target property.

<u>Equal/Higher Elevation</u>	<u>Address</u>	<u>Direction / Distance</u>	<u>Map ID</u>	<u>Page</u>
351 EAST 139TH STREE	351 EAST 139TH STREE	N 1/4 - 1/2 (0.406 mi.)	223	523
<u>Lower Elevation</u>	<u>Address</u>	<u>Direction / Distance</u>	<u>Map ID</u>	<u>Page</u>
SOUTH BRONX CHARTER RIDER AVENUE GAS STA	611 EAST 133RD STREE 250 EAST 138TH STREE	ESE 1/4 - 1/2 (0.372 mi.) NNW 1/4 - 1/2 (0.495 mi.)	219 AQ240	508 617

Local Lists of Landfill / Solid Waste Disposal Sites

Registered Recycling Facility List from the Department of Environmental Conservation.

A review of the NY SWRCY list, as provided by EDR, and dated 06/30/2017 has revealed that there are 2 NY SWRCY sites within approximately 0.5 miles of the target property.

<u>Lower Elevation</u>	<u>Address</u>	<u>Direction / Distance</u>	<u>Map ID</u>	<u>Page</u>
NYCDOS EAST HARLEM M SINIGEEN LLC/DBA FIR	EAST 127TH AND 2ND A 2505 THIRD AVENUE #1	W 1/4 - 1/2 (0.414 mi.) NNW 1/4 - 1/2 (0.441 mi.)	226 AP231	528 562

Records of Emergency Release Reports

NY Spills: Data collected on spills reported to NYSDEC. is required by one or more of the following: Article 12 of the Navigation Law, 6 NYCRR Section 613.8 (from PBS regs), or 6 NYCRR Section 595.2 (from CBS regs). It includes spills active as of April 1, 1986, as well as spills occurring since this date.

A review of the NY Spills list, as provided by EDR, and dated 05/16/2017 has revealed that there are

EXECUTIVE SUMMARY

11 NY Spills sites within approximately 0.125 miles of the target property.

<u>Equal/Higher Elevation</u>	<u>Address</u>	<u>Direction / Distance</u>	<u>Map ID</u>	<u>Page</u>
EXCAVATION Spill Number/Closed Date: 1400544 / 2014-05-13 spillno: 1400544 Site ID: 493785	95 BRUCKNER BLVD	NNE 0 - 1/8 (0.077 mi.)	B6	12
218215; 105 BRUCKNER Spill Number/Closed Date: 0914420 / 2009-08-27 spillno: 0914420 Site ID: 433777	105 BRUCKNER BLVD.	ENE 0 - 1/8 (0.085 mi.)	D14	22
APPLE AUTO & TRUCK C Spill Number/Closed Date: 1109783 / 2011-11-04 Spill Number/Closed Date: 9202017 / 2003-03-14 spillno: 1109783 spillno: 9202017 Site ID: 457565 Site ID: 271873	102 BRUCKNER BLVD	E 0 - 1/8 (0.086 mi.)	D20	34
POLE #69533 Spill Number/Closed Date: 0605312 / 2006-11-15 spillno: 0605312 Site ID: 368448	83-09 133 AVENUE	NNW 0 - 1/8 (0.105 mi.)	E32	60
BUILDING Spill Number/Closed Date: 0603349 / 2006-06-29 spillno: 0603349 Site ID: 366048	448 EAST 134TH STREE	NE 0 - 1/8 (0.115 mi.)	G40	71
<u>Lower Elevation</u>	<u>Address</u>	<u>Direction / Distance</u>	<u>Map ID</u>	<u>Page</u>
MANHOLE 6013 Spill Number/Closed Date: 9905274 / 1999-11-08 spillno: 9905274 Site ID: 181174	132ND ST/WILLIS AVE	NW 0 - 1/8 (0.060 mi.)	A1	8
WILLIS AVE Spill Number/Closed Date: 9908128 / 2002-02-20 spillno: 9908128 Site ID: 126194	EAST 132ND STREET	NW 0 - 1/8 (0.060 mi.)	A2	9
MH 5955 Spill Number/Closed Date: 0101413 / 2001-06-19 spillno: 0101413 Site ID: 235072	EAST 132ND ST/WILLIS	NW 0 - 1/8 (0.060 mi.)	A3	10
MANHOLE 5956 Spill Number/Closed Date: 9906464 / 1999-12-07 spillno: 9906464 Site ID: 237188	132ND ST & WILLIS AV	W 0 - 1/8 (0.083 mi.)	13	21
SPILL NUMBER 0108461 Spill Number/Closed Date: 0108461 / 2003-01-31 spillno: 0108461 Site ID: 214638	EAST 132ND ST & BROW	ESE 0 - 1/8 (0.111 mi.)	H38	68
CONSTRUCTION SITE Spill Number/Closed Date: 0900044 / 2009-04-06 spillno: 0900044	80 BRUCKNER BLVD	NNW 0 - 1/8 (0.112 mi.)	E39	69

EXECUTIVE SUMMARY

Site ID: 411956

Other Ascertainable Records

RCRA NonGen / NLR: RCRAInfo is EPA's comprehensive information system, providing access to data supporting the Resource Conservation and Recovery Act (RCRA) of 1976 and the Hazardous and Solid Waste Amendments (HSWA) of 1984. The database includes selective information on sites which generate, transport, store, treat and/or dispose of hazardous waste as defined by the Resource Conservation and Recovery Act (RCRA). Non-Generators do not presently generate hazardous waste.

A review of the RCRA NonGen / NLR list, as provided by EDR, and dated 09/13/2017 has revealed that there are 65 RCRA NonGen / NLR sites within approximately 0.25 miles of the target property.

<u>Equal/Higher Elevation</u>	<u>Address</u>	<u>Direction / Distance</u>	<u>Map ID</u>	<u>Page</u>
STATEWIDE MEDICAL	97 BRUCKNER BLVD	NE 0 - 1/8 (0.077 mi.)	C9	15
CON EDISON	105 BRUCKNER BLVD &	ENE 0 - 1/8 (0.085 mi.)	D15	23
CON EDISON	102 BRUCKNER BLVD FR	E 0 - 1/8 (0.086 mi.)	D18	33
SERVICE STATION	102 BRUCKNER BLVD	E 0 - 1/8 (0.086 mi.)	D23	51
CON EDISON	416 E 134TH ST FRONT	NNE 0 - 1/8 (0.104 mi.)	F29	56
CON EDISON SERVICE B	446 E 134TH ST FRONT	NE 0 - 1/8 (0.111 mi.)	G33	61
CON EDISON	468 E 134TH ST FRONT	ENE 1/8 - 1/4 (0.128 mi.)	J53	94
CON EDISON	133 BROWN PL	ENE 1/8 - 1/4 (0.145 mi.)	M65	138
CON EDISON SERVICE B	69 BRUCKNER BLVD FRO	NNW 1/8 - 1/4 (0.147 mi.)	L66	139
CON EDISON SERVICE B	370 E 134TH ST FRONT	NNW 1/8 - 1/4 (0.150 mi.)	P73	162
CON EDISON	370 E 134TH ST	NNW 1/8 - 1/4 (0.150 mi.)	P75	166
CON EDISON SERVICE B	370 E 134TH ST FRONT	NNW 1/8 - 1/4 (0.150 mi.)	P77	168
CON EDISON	E 135TH ST & WILLIS	N 1/8 - 1/4 (0.177 mi.)	T119	257
NYC DEP	E 135TH ST & WILLIS	N 1/8 - 1/4 (0.177 mi.)	T120	258
CON EDISON SERVICE B	WILLIS AVE & E 135TH	N 1/8 - 1/4 (0.177 mi.)	T122	263
CON EDISON SERVICE B	419 E 135TH ST	NNE 1/8 - 1/4 (0.179 mi.)	V125	268
CON EDISON	359 E 134TH ST	NNW 1/8 - 1/4 (0.179 mi.)	W127	271
CON EDISON SERVICE B	435 E 135TH ST	NE 1/8 - 1/4 (0.179 mi.)	X130	275
CON ED-M/H 209	OPP S/W/C 135 ST & B	ENE 1/8 - 1/4 (0.198 mi.)	AB148	312
CON EDISON SERVICE B	446 E 136TH ST FRONT	NE 1/8 - 1/4 (0.202 mi.)	X156	360
CON EDISON SERVICE B	178 WILLIS AVE FRONT	NNE 1/8 - 1/4 (0.205 mi.)	AE158	365
CON EDISON MANHOLE 2	WILLIS AVE & 136TH S	NNE 1/8 - 1/4 (0.224 mi.)	AE175	396
CON EDISON SERVICE B	355 E 135TH ST	N 1/8 - 1/4 (0.230 mi.)	AK184	414
Lower Elevation	Address	Direction / Distance	Map ID	Page
WEDTECH CORP	112 BRUCKNER BLVD	E 1/8 - 1/4 (0.126 mi.)	I44	74
CON EDISON MANHOLE:	BROWN PL & BRUCKNER	E 1/8 - 1/4 (0.127 mi.)	I47	86
CON EDISON MANHOLE:	BRUCKNER BLVD & BROW	E 1/8 - 1/4 (0.127 mi.)	I48	88
CON EDISON MANHOLE 1	BROWN PL & BRUCKNER	E 1/8 - 1/4 (0.127 mi.)	I49	89
CON EDISON	520 E 132ND ST FRONT	ESE 1/8 - 1/4 (0.133 mi.)	H55	97
CON EDISON MANHOLE:	70 BRUCKNER BLVD	NW 1/8 - 1/4 (0.137 mi.)	L60	126
CON EDISON SERVICE B	115 BRUCKNER BLVD FR	E 1/8 - 1/4 (0.147 mi.)	N70	155
CON EDISON	E 132ND ST & BROOK A	ESE 1/8 - 1/4 (0.158 mi.)	O82	176
CON EDISON	E 132ND ST & BROOK A	ESE 1/8 - 1/4 (0.158 mi.)	O83	177
CON EDISON	BROOK AVE & 132ND ST	ESE 1/8 - 1/4 (0.158 mi.)	O86	181
CON EDISON MANHOLE 6	BROOK AVE & E 132 ST	ESE 1/8 - 1/4 (0.158 mi.)	O91	188
CON EDISON	E 132ND ST & BROOK A	ESE 1/8 - 1/4 (0.158 mi.)	O95	194
CON EDISON	61 BRUCKNER BLVD	NNW 1/8 - 1/4 (0.160 mi.)	R97	196
USPS - BRONX VMF & A	500 E 132ND ST	ESE 1/8 - 1/4 (0.161 mi.)	O100	201

EXECUTIVE SUMMARY

<u>Lower Elevation</u>	<u>Address</u>	<u>Direction / Distance</u>	<u>Map ID</u>	<u>Page</u>
INTREPID MAINTENANCE	119 BRUCKNER BLVD	E 1/8 - 1/4 (0.165 mi.)	N102	210
CON EDISON	119 BRUCKNER BLVD	E 1/8 - 1/4 (0.165 mi.)	N104	215
CON EDISON MANHOLE 2	119 BRUCKNER BLVD	E 1/8 - 1/4 (0.165 mi.)	N108	240
CON EDISON MANHOLE 1	BRUCKNER BLVD & BROO	E 1/8 - 1/4 (0.170 mi.)	S110	244
CON EDISON	BRUCKNER BLVD & BROO	E 1/8 - 1/4 (0.170 mi.)	S113	248
CON EDISON MANHOLE 2	BRUCKNER BLVD & BROO	E 1/8 - 1/4 (0.170 mi.)	S114	250
CON EDISON	BRUCKNER BLVD & BROO	E 1/8 - 1/4 (0.170 mi.)	S115	250
CON EDISON	299 E 132ND ST	WNW 1/8 - 1/4 (0.193 mi.)	Z135	293
CON EDISON	121 BRUCKNER BLVD	E 1/8 - 1/4 (0.195 mi.)	AA137	296
CON EDISON	E 132ND ST & ALEXAND	WNW 1/8 - 1/4 (0.197 mi.)	Z143	305
CON EDISON MANHOLE 1	134 ST & BROOK AVE	E 1/8 - 1/4 (0.197 mi.)	U144	306
CON EDISON MANHOLE 1	134 ST & BROOK AVE	E 1/8 - 1/4 (0.197 mi.)	U145	308
CON EDISON SERVICE B	39 BRUCKNER BLVD FRO	NW 1/8 - 1/4 (0.199 mi.)	AC150	315
CON EDISON	125 BRUCKNER BLVD	E 1/8 - 1/4 (0.205 mi.)	AA157	361
CON EDISON	81 ALEXANDER ST	NW 1/8 - 1/4 (0.205 mi.)	AF162	370
CON EDISON MANHOLE 5	ALEXANDER AVE & BRUC	NW 1/8 - 1/4 (0.207 mi.)	AC163	371
CON EDISON SERVICE B	BRUCKNER BLVD & ALEX	NW 1/8 - 1/4 (0.207 mi.)	AC164	374
CON EDISON MANHOLE:	BRUCKNER BLVD & ALEX	NW 1/8 - 1/4 (0.207 mi.)	AC168	380
CON EDISON SERVICE B	BRUCKNER BLVD & ALEX	NW 1/8 - 1/4 (0.207 mi.)	AC169	381
AAMCO TRANSMISSIONS	131 BRUCKNER BLVD	E 1/8 - 1/4 (0.226 mi.)	AI177	401
CON EDISON SERVICE B	133 ALEXANDER AVE FO	NW 1/8 - 1/4 (0.227 mi.)	AJ178	405
CON EDISON	E 134TH ST & ALEXAND	NNW 1/8 - 1/4 (0.228 mi.)	AH180	408
CON EDISON	135 ALEXANDER AVE	NW 1/8 - 1/4 (0.229 mi.)	AJ183	413
CON EDISON TRANSFORM	E 135TH ST & BROOK A	ENE 1/8 - 1/4 (0.230 mi.)	AL186	417
CON EDISON	E 135TH ST & BROOK A	ENE 1/8 - 1/4 (0.230 mi.)	AL187	418
CON EDISON MANHOLE:	E 135TH ST & BROOK A	ENE 1/8 - 1/4 (0.230 mi.)	AL190	422
CON EDISON	137 ALEXANDER AVE FR	NW 1/8 - 1/4 (0.230 mi.)	AJ194	427
CON EDISON	169 BROOKE AVE	ENE 1/8 - 1/4 (0.232 mi.)	AL196	429

NY E DESIGNATION: Lots designation with an ?E? on the Zoning Maps of the City of New York for potential hazardous material contamination, air and/or noise quality impacts.

A review of the NY E DESIGNATION list, as provided by EDR, and dated 08/22/2017 has revealed that there are 4 NY E DESIGNATION sites within approximately 0.125 miles of the target property.

<u>Equal/Higher Elevation</u>	<u>Address</u>	<u>Direction / Distance</u>	<u>Map ID</u>	<u>Page</u>
LOT 94,TAXBLOCK 2277	469 EAST 132 STREET	E 0 - 1/8 (0.073 mi.)	5	11
LOT 78,TAXBLOCK 2277	102 BRUCKNER BOULEVA	E 0 - 1/8 (0.086 mi.)	D19	34
<u>Lower Elevation</u>	<u>Address</u>	<u>Direction / Distance</u>	<u>Map ID</u>	<u>Page</u>
LOT 2,TAXBLOCK 2277	BROWN PLACE	ESE 0 - 1/8 (0.120 mi.)	H42	73
LOT 1,TAXBLOCK 2277	82 BROWN PLACE	E 0 - 1/8 (0.121 mi.)	I43	74

NY MANIFEST: Manifest is a document that lists and tracks hazardous waste from the generator through transporters to a TSD facility.

A review of the NY MANIFEST list, as provided by EDR, and dated 01/30/2017 has revealed that there are 80 NY MANIFEST sites within approximately 0.25 miles of the target property.

<u>Equal/Higher Elevation</u>	<u>Address</u>	<u>Direction / Distance</u>	<u>Map ID</u>	<u>Page</u>
CON EDISON	95 BRUCKNER BOULEVAR	NNE 0 - 1/8 (0.077 mi.)	B7	13

EXECUTIVE SUMMARY

EPA ID: NYP004696753				
EXXON-PALMER S/STA #	1419 BRUCKNER BOULEV	ENE 0 - 1/8 (0.085 mi.)	D17	27
EPA ID: NYD982797664				
CON EDISON	102 BRUCKNER BLVD FR	E 0 - 1/8 (0.086 mi.)	D24	52
EPA ID: NYP004740197				
CON EDISON	416 E 134TH ST FRONT	NNE 0 - 1/8 (0.104 mi.)	F30	58
EPA ID: NYP004816706				
CON EDISON	446 E 134TH ST FRONT	NE 0 - 1/8 (0.111 mi.)	G34	62
EPA ID: NYP004548830				
CON EDISON	468 E 134TH ST FRONT	ENE 1/8 - 1/4 (0.128 mi.)	J52	93
EPA ID: NYP004817995				
CON EDISON	133 BROWN PL	ENE 1/8 - 1/4 (0.145 mi.)	M64	137
EPA ID: NYP004811754				
CON EDISON	69 BRUCKNER BLVD	NNW 1/8 - 1/4 (0.147 mi.)	L67	140
EPA ID: NYP004712253				
EPA ID: NYP004566923				
CON EDISON	370 E 134TH ST FRONT	NNW 1/8 - 1/4 (0.150 mi.)	P72	160
EPA ID: NYP004560504				
CON EDISON	370 E 134TH ST	NNW 1/8 - 1/4 (0.150 mi.)	P74	163
EPA ID: NYP004819037				
EPA ID: NYP004548707				
CONSOLIDATED EDISON	E 135 ST & WILLIS AV	N 1/8 - 1/4 (0.177 mi.)	T117	254
EPA ID: NYP004105177				
NYC DEP	E 135TH ST & WILLIS	N 1/8 - 1/4 (0.177 mi.)	T120	258
EPA ID: NYP003663895				
CON ED	E 135TH ST & WILLIS	N 1/8 - 1/4 (0.177 mi.)	T121	261
EPA ID: NYP004847810				
CON EDISON SERVICE B	WILLIS AVE & E 135TH	N 1/8 - 1/4 (0.177 mi.)	T122	263
EPA ID: NYP004481156				
CON EDISON	419 E 135TH ST	NNE 1/8 - 1/4 (0.179 mi.)	V124	267
EPA ID: NYP004543468				
CON ED	359 E 134TH ST	NNW 1/8 - 1/4 (0.179 mi.)	W128	272
EPA ID: NYP004817250				
CON EDISON	435 E 135TH ST	NE 1/8 - 1/4 (0.179 mi.)	X129	273
EPA ID: NYP004544839				
CONSOLIDATED EDISON	135 ST & BROWN PLACE	ENE 1/8 - 1/4 (0.198 mi.)	AB147	310
EPA ID: NYP004227025				
CON ED-M/H 209	OPP S/W/C 135 ST & B	ENE 1/8 - 1/4 (0.198 mi.)	AB148	312
EPA ID: NYP004007571				
CON EDISON	446 E 136TH ST FRONT	NE 1/8 - 1/4 (0.202 mi.)	X155	359
EPA ID: NYP004559555				
CON EDISON	178 WILLIS AVE FRONT	NNE 1/8 - 1/4 (0.205 mi.)	AE159	366
EPA ID: NYP004565487				
PS 43	165 BROWN PL	NE 1/8 - 1/4 (0.213 mi.)	AG171	384
EPA ID: NYD000903484				
PUBLIC SCHOOL 43X	165 BROWN PL	NE 1/8 - 1/4 (0.213 mi.)	AG172	387
EPA ID: NY0000903484				
CON EDISON MANHOLE 2	WILLIS AVE & 136TH S	NNE 1/8 - 1/4 (0.224 mi.)	AE175	396

EXECUTIVE SUMMARY

EPA Id: NYP004226512				
CON EDISON EPA ID: NYP004552816	355 E 135TH ST	N 1/8 - 1/4 (0.230 mi.)	AK185	416
CON EDISON EPA ID: NYP004605333	335 EAST 135 ST	NNW 1/8 - 1/4 (0.236 mi.)	AK199	435
CON EDISON EPA ID: NYP004604914	333 EAST 135 ST	NNW 1/8 - 1/4 (0.239 mi.)	AK200	436
PS 154X SCHOOL EPA ID: NYR000213538	333 E 135TH ST	NNW 1/8 - 1/4 (0.239 mi.)	AK201	438

<u>Lower Elevation</u>	<u>Address</u>	<u>Direction / Distance</u>	<u>Map ID</u>	<u>Page</u>
CON EDISON EPA ID: NYP004836910	E 132ND ST & BROWN P	ESE 0 - 1/8 (0.111 mi.)	H35	64
CON ED EPA ID: NYP004859538	BROWN PL & E 132ND	ESE 0 - 1/8 (0.111 mi.)	H36	65
CON EDISON EPA ID: NYP004600623	111 BROCKNER BLVD	E 0 - 1/8 (0.116 mi.)	I41	72
WEDTECH CORP EPA ID: NYD982273740	112 BRUCKNER BLVD	E 1/8 - 1/4 (0.126 mi.)	I44	74
CON EDISON EPA ID: NYP004403523	BRUCKNER BLVD & BROW	E 1/8 - 1/4 (0.127 mi.)	I46	84
CON EDISON MANHOLE: EPA ID: NYP004477261	BROWN PL & BRUCKNER	E 1/8 - 1/4 (0.127 mi.)	I47	86
CONSOLIDATED EDISON EPA ID: NYP004140091	BROWN PL & BRUCKNER	E 1/8 - 1/4 (0.127 mi.)	I50	90
CON EDISON EPA ID: NYP004532032	BRUCKNER BLVD & BROW	E 1/8 - 1/4 (0.127 mi.)	I51	91
CON EDISON EPA ID: NYP004765160	520 E 132ND ST FRONT	ESE 1/8 - 1/4 (0.133 mi.)	H57	99
SHELL OIL-ALBAMA AUT EPA ID: NY0001493014	114 BRUCKNER BLVD	E 1/8 - 1/4 (0.137 mi.)	K58	101
CON EDISON EPA ID: NYP004538195	70 BRUCKNER BLVD	NW 1/8 - 1/4 (0.137 mi.)	L62	134
BARAK SPEEDY LUBE EPA ID: NYP004544896	115 BRUCKNER BOULEVA	E 1/8 - 1/4 (0.147 mi.)	N68	143
CON EDISON EPA ID: NYP004731493	331 E 132ND ST	NW 1/8 - 1/4 (0.152 mi.)	Q80	172
CON EDISON EPA ID: NYP004767919	E 132ND ST & BROOK A	ESE 1/8 - 1/4 (0.158 mi.)	O84	178
CON EDISON EPA ID: NYP004767935	E 132ND ST & BROOK A	ESE 1/8 - 1/4 (0.158 mi.)	O85	179
CON EDISON EPA ID: NYP004767927	E 132ND ST & BROOK A	ESE 1/8 - 1/4 (0.158 mi.)	O89	185
CON EDISON MANHOLE 6 EPA ID: NYP004139176	BROOK AVE & E 132 ST	ESE 1/8 - 1/4 (0.158 mi.)	O91	188
CON EDISON	BROOK AVE & 132ND ST	ESE 1/8 - 1/4 (0.158 mi.)	O92	190

EXECUTIVE SUMMARY

EPA ID: NYP004751616					
CON EDISON	E 132ND ST & BROOK S	ESE 1/8 - 1/4 (0.158 mi.)	O93	191	
EPA ID: NYP004767943					
CON EDISON	61 BRUCKNER BLVD	NNW 1/8 - 1/4 (0.160 mi.)	R98	197	
EPA ID: NYP004765350					
CON EDISON	61 BRUCKNER BLVD	NNW 1/8 - 1/4 (0.160 mi.)	R99	198	
EPA ID: NYP004612677					
EPA ID: NYP004595195					
USPS - BRONX VMF & A	500 E 132ND ST	ESE 1/8 - 1/4 (0.161 mi.)	O100	201	
EPA ID: NY2180010454					
BRUCKNER BROOK GASOL	119 BRUCKNER BLVD	E 1/8 - 1/4 (0.165 mi.)	N103	211	
EPA ID: NYR000124909					
CON EDISON MANHOLE 2	119 BRUCKNER BLVD	E 1/8 - 1/4 (0.165 mi.)	N108	240	
EPA ID: NYP004241899					
CON EDISON	BRUCKNER BLVD & BROO	E 1/8 - 1/4 (0.170 mi.)	S112	246	
EPA ID: NYP004751731					
CON EDISON	BRUCKNER BLVD & BROO	E 1/8 - 1/4 (0.170 mi.)	S115	250	
EPA ID: NYP004160933					
CON EDISON	55 BRUCKNER BLVD	NW 1/8 - 1/4 (0.170 mi.)	R116	253	
EPA ID: NYP004594990					
LOT 62, TAXBLOCK 2261	121 BRUCKNER BOULEVA	E 1/8 - 1/4 (0.195 mi.)	AA136	294	
EPA ID: NYP004783882					
CON EDISON - MANHOLE	NWC E 132ND ST & AL	WNW 1/8 - 1/4 (0.197 mi.)	Z139	298	
EPA ID: NYP004282554					
CON EDISON	ALEXANDER AVE & E 13	WNW 1/8 - 1/4 (0.197 mi.)	Z141	302	
EPA ID: NYP004651147					
CON EDISON	E 132ND ST & ALEXAND	WNW 1/8 - 1/4 (0.197 mi.)	Z142	303	
EPA ID: NYP004763108					
CON EDISON MANHOLE 1	134 ST & BROOK AVE	E 1/8 - 1/4 (0.197 mi.)	U144	306	
EPA ID: NYP004144515					
CONSOLIDATED EDISON	134 ST & BROOK AVE	E 1/8 - 1/4 (0.197 mi.)	U146	309	
EPA ID: NYP004144358					
CON EDISON	39 BRUCKNER BLVD FRO	NW 1/8 - 1/4 (0.199 mi.)	AC149	314	
EPA ID: NYP004551693					
CONSOLIDATED EDISON	550 E 132 ST	ESE 1/8 - 1/4 (0.200 mi.)	151	316	
EPA ID: NYP004098869					
SPEEDWAY 7811	126 BRUCKNER BLVD	ESE 1/8 - 1/4 (0.201 mi.)	AD153	324	
EPA ID: NYD982185605					
CON EDISON	125 BRUCKNER BLVD	E 1/8 - 1/4 (0.205 mi.)	AA157	361	
EPA ID: NYP004157657					
CON EDISON	81 ALEXANDER ST	NW 1/8 - 1/4 (0.205 mi.)	AF160	367	
EPA ID: NYP004763082					
CON EDISON MANHOLE 5	ALEXANDER AVE & BRUC	NW 1/8 - 1/4 (0.207 mi.)	AC163	371	
EPA ID: NYP004221693					
CON EDISON	BRUCKNER BLVD & ALEX	NW 1/8 - 1/4 (0.207 mi.)	AC165	375	
EPA ID: NYP004511663					
CONSOLIDATED EDISON	BRUCKNER & ALEXANDER	NW 1/8 - 1/4 (0.207 mi.)	AC166	377	

EXECUTIVE SUMMARY

EPA ID: NYP004106308				
CON EDISON	BRUCKNER BLVD & ALEX	NW 1/8 - 1/4 (0.207 mi.)	AC167	378
EPA ID: NYP004539342				
CON EDISON	BRUCKNER BLVD & ALEX	NW 1/8 - 1/4 (0.207 mi.)	AC170	382
EPA ID: NYP004511721				
CON EDISON	133 ALEXANDER AVE FO	NW 1/8 - 1/4 (0.227 mi.)	AJ179	407
EPA ID: NYP004539169				
CON EDISON	E 134TH ST & ALEXAND	NNW 1/8 - 1/4 (0.228 mi.)	AH180	408
EPA ID: NYP004161501				
CON ED	135 ALEXANDER AVE	NW 1/8 - 1/4 (0.229 mi.)	AJ182	412
EPA ID: NYP004817417				
CON EDISON	E 135TH ST & BROOK A	ENE 1/8 - 1/4 (0.230 mi.)	AL188	419
EPA ID: NYP004484424				
CON EDISON	E 135TH ST & BROOK A	ENE 1/8 - 1/4 (0.230 mi.)	AL189	420
EPA ID: NYP004565321				
CON EDISON	E 135 ST & BROOK AVE	ENE 1/8 - 1/4 (0.230 mi.)	AL191	423
EPA ID: NYP004610143				
CON ED	137 ALEXANDER AVE FR	NW 1/8 - 1/4 (0.230 mi.)	AJ192	424
EPA ID: NYP004817532				
CON EDISON	169 BROOKE AVE	ENE 1/8 - 1/4 (0.232 mi.)	AL197	430
EPA ID: NYP004780235				
BETTER GRO	29-31 BRUCKNER BLVD	NW 1/8 - 1/4 (0.246 mi.)	205	448
EPA ID: NYT000907519				

NJ MANIFEST: Hazardous waste manifest information.

A review of the NJ MANIFEST list, as provided by EDR, and dated 12/31/2016 has revealed that there are 28 NJ MANIFEST sites within approximately 0.25 miles of the target property.

<u>Equal/Higher Elevation</u>	<u>Address</u>	<u>Direction / Distance</u>	<u>Map ID</u>	<u>Page</u>
CON EDISON	102 BRUCKNER BLVD FR	E 0 - 1/8 (0.086 mi.)	D21	37
EPA Id: NYP004740197				
CON EDISON	416 E 134TH ST FRONT	NNE 0 - 1/8 (0.104 mi.)	F31	59
EPA Id: NYP004816706				
CON EDISON	133 BROWN PL	ENE 1/8 - 1/4 (0.145 mi.)	M63	136
EPA Id: NYP004811754				
CON EDISON	370 E 134TH ST	NNW 1/8 - 1/4 (0.150 mi.)	P76	167
EPA Id: NYP004819037				
CON EDISON	E 135TH ST & WILLIS	N 1/8 - 1/4 (0.177 mi.)	T118	255
EPA Id: NYP004847810				
NYC DEP	E 135TH ST & WILLIS	N 1/8 - 1/4 (0.177 mi.)	T120	258
EPA Id: NYP003663895				
CON EDISON	359 E 134TH ST	NNW 1/8 - 1/4 (0.179 mi.)	W126	269
EPA Id: NYP004817250				
CON EDISON MANHOLE 2	WILLIS AVE & 136TH S	NNE 1/8 - 1/4 (0.224 mi.)	AE175	396
EPA Id: NYP004226512				
<u>Lower Elevation</u>	<u>Address</u>	<u>Direction / Distance</u>	<u>Map ID</u>	<u>Page</u>
CON EDISON	E 132ND ST & BROWN P	ESE 0 - 1/8 (0.111 mi.)	H37	67

EXECUTIVE SUMMARY

EPA Id: NYP004836910				
CON EDISON	520 E 132ND ST FRONT	ESE 1/8 - 1/4 (0.133 mi.)	H56	98
EPA Id: NYP004765160				
CON EDISON - MANHOLE	331 EAST 132ND ST OP	NW 1/8 - 1/4 (0.152 mi.)	Q79	171
EPA Id: NYP004731493				
CON EDISON	E 132ND ST & BROOK A	ESE 1/8 - 1/4 (0.158 mi.)	O87	183
EPA Id: NYP004767927				
CON EDISON	E 132ND ST & BROOK A	ESE 1/8 - 1/4 (0.158 mi.)	O88	184
EPA Id: NYP004767919				
CON EDISON	E 132ND ST & BROOK A	ESE 1/8 - 1/4 (0.158 mi.)	O90	186
EPA Id: NYP004767935				
CON EDISON	BROOK AVE & 132ND ST	ESE 1/8 - 1/4 (0.158 mi.)	O94	193
EPA Id: NYP004751616				
CON EDISON	61 BRUCKNER BLVD	NNW 1/8 - 1/4 (0.160 mi.)	R96	195
EPA Id: NYP004765350				
CON EDISON	119 BRUCKNER BLVD	E 1/8 - 1/4 (0.165 mi.)	N107	239
EPA Id: NYP004809012				
CON EDISON	BRUCKNER BLVD & BROO	E 1/8 - 1/4 (0.170 mi.)	S111	245
EPA Id: NYP004751731				
CON EDISON	299 E 132ND ST	WNW 1/8 - 1/4 (0.193 mi.)	Z134	292
EPA Id: NYP004811499				
CON EDISON	121 BRUCKNER BLVD	E 1/8 - 1/4 (0.195 mi.)	AA138	296
EPA Id: NYP004783882				
CON EDISON	E 132ND ST & ALEXAND	WNW 1/8 - 1/4 (0.197 mi.)	Z140	301
EPA Id: NYP004763108				
SPEEDWAY 7811	126 BRUCKNER BLVD	ESE 1/8 - 1/4 (0.201 mi.)	AD154	357
EPA Id: NYD982185605				
CON EDISON	125 BRUCKNER BLVD	E 1/8 - 1/4 (0.205 mi.)	AA157	361
EPA Id: NYP004157657				
CON EDISON	81 ALEXANDER ST	NW 1/8 - 1/4 (0.205 mi.)	AF161	369
EPA Id: NYP004763082				
CON EDISON MANHOLE 5	ALEXANDER AVE & BRUC	NW 1/8 - 1/4 (0.207 mi.)	AC163	371
EPA Id: NYP004221693				
CON EDISON	135 ALEXANDER AVE	NW 1/8 - 1/4 (0.229 mi.)	AJ181	410
EPA Id: NYP004817417				
CON EDISON	137 ALEXANDER AVE FR	NW 1/8 - 1/4 (0.230 mi.)	AJ193	426
EPA Id: NYP004817532				
CON EDISON	169 BROOKE AVE	ENE 1/8 - 1/4 (0.232 mi.)	AL195	428
EPA Id: NYP004780235				

EDR HIGH RISK HISTORICAL RECORDS

EDR Exclusive Records

EXECUTIVE SUMMARY

EDR MGP: The EDR Proprietary Manufactured Gas Plant Database includes records of coal gas plants (manufactured gas plants) compiled by EDR's researchers. Manufactured gas sites were used in the United States from the 1800's to 1950's to produce a gas that could be distributed and used as fuel. These plants used whale oil, rosin, coal, or a mixture of coal, oil, and water that also produced a significant amount of waste. Many of the byproducts of the gas production, such as coal tar (oily waste containing volatile and non-volatile chemicals), sludges, oils and other compounds are potentially hazardous to human health and the environment. The byproduct from this process was frequently disposed of directly at the plant site and can remain or spread slowly, serving as a continuous source of soil and groundwater contamination.

A review of the EDR MGP list, as provided by EDR, has revealed that there are 3 EDR MGP sites within approximately 1 mile of the target property.

<u>Lower Elevation</u>	<u>Address</u>	<u>Direction / Distance</u>	<u>Map ID</u>	<u>Page</u>
CON EDISON - EAST 11	EAST 114TH - EAST 11	SSW 1/2 - 1 (0.820 mi.)	245	642
CON EDISON - EAST 13	136TH ST. - 137TH ST	ESE 1/2 - 1 (0.846 mi.)	246	642
NY MGP	EAST 138TH - EAST 14	E 1/2 - 1 (0.930 mi.)	247	642

EDR Hist Auto: EDR has searched selected national collections of business directories and has collected listings of potential gas station/filling station/service station sites that were available to EDR researchers. EDR's review was limited to those categories of sources that might, in EDR's opinion, include gas station/filling station/service station establishments. The categories reviewed included, but were not limited to gas, gas station, gasoline station, filling station, auto, automobile repair, auto service station, service station, etc. This database falls within a category of information EDR classifies as "High Risk Historical Records", or HRHR. EDR's HRHR effort presents unique and sometimes proprietary data about past sites and operations that typically create environmental concerns, but may not show up in current government records searches.

A review of the EDR Hist Auto list, as provided by EDR, has revealed that there are 5 EDR Hist Auto sites within approximately 0.125 miles of the target property.

<u>Equal/Higher Elevation</u>	<u>Address</u>	<u>Direction / Distance</u>	<u>Map ID</u>	<u>Page</u>
V B TRUCK REPAIR CO	95 BRUCKNER BLVD	NNE 0 - 1/8 (0.077 mi.)	B8	15
97TH STREET GARAGE C	97 BRUCKNER BLVD	NE 0 - 1/8 (0.077 mi.)	C10	17
APPLE MUFFLER SHOPS	102 BRUCKNER BLVD	E 0 - 1/8 (0.086 mi.)	D25	54
ANOTHER BEAR AUTO RE	105 BRUCKNER BLVD	ENE 0 - 1/8 (0.098 mi.)	D28	56
<u>Lower Elevation</u>	<u>Address</u>	<u>Direction / Distance</u>	<u>Map ID</u>	<u>Page</u>
FEDERAL AUTO SERVICE	86 BRUCKNER BLVD	NNW 0 - 1/8 (0.098 mi.)	E27	56

EXECUTIVE SUMMARY

Due to poor or inadequate address information, the following sites were not mapped. Count: 18 records.

<u>Site Name</u>	<u>Database(s)</u>
NEW YORK SOLDER CO.	SEMS-ARCHIVE, LEAD SMELTERS
BRONXCHESTER URA SITE 1A	NY SHWS
PLEASANT AVENUE PLUME TRACKDOWN	NY SHWS
NYC PARKS	NY LTANKS
TANK TEST TTF	NY LTANKS
207159; E 144 ST WILLIS AVE	NY Spills
WILLIS AVE BRIDGE BRONX SIDE	NY Spills
WILLIS AVE BRIDGE	NY Spills
WILLIS AVE BRIDGE	NY Spills
WILLIS AVE BRIDGE SPAN 12	NY Spills
THE WILLIS AVE BRIDGE	NY Spills
HARLEM RIVER I/A/O WILLIS AVE BRID	NY Spills
213026; WILLIS AVE AND BRUCKNER BL	NY Spills
WILLIS AVE BRIDGE	NY Spills
WILLIS AVE BRIDGE - ON BARGE - HAR	NY Spills
CE - E. 137TH ST. STATION	NY VCP
CE - E. 138TH ST. - BRONX WORKS	NY VCP
CE - W. 132ND ST. STATION	NY VCP