



Phase I Environmental Site Assessment

Block 1617, Lot 20,
East Harlem, New York

March 30, 2018

Prepared for:

**SV-A Owners LLC, SV-B Owners LLC
and SV-C Owners LLC**

Prepared by:

**Roux Environmental Engineering
and Geology, D.P.C**
209 Shafter Street
Islandia, New York 11749

Table of Contents

EXECUTIVE SUMMARY	iii
1.0 INTRODUCTION.....	1
2.0 METHODS OF INVESTIGATION	3
2.1 General	3
2.2 Review of Readily Available Information	3
2.3 Site and Surrounding Area Reconnaissance	4
2.4 Previous Environmental Investigations	5
3.0 PROPERTY DESCRIPTION.....	6
3.1 Property Location and Description	6
3.2 Current Surrounding Property Usage	6
3.3 Topographic and Hydrogeologic Setting	6
4.0 SITE HISTORY	7
4.1 Historical Site and Surrounding Property Usage.....	7
4.2 Certified Sanborn Fire Insurance Maps.....	7
4.3 Historical Aerial Photographs	11
4.4 Historical Topographic Maps	11
4.5 City Directory Abstract.....	11
4.6 Environmental Lien Search and Activity Use Limitations	12
5.0 RECORDS REVIEW	13
5.1 Environmental Database Review	13
5.2 Freedom of Information Act Letter Responses.....	15
6.0 SITE RECONNAISSANCE	17
6.1 Utilities	17
6.2 Hazardous Substances	17
6.3 Storage Tanks	17
6.4 Polychlorinated Biphenyls	17
6.5 Staining and Stressed Vegetation	17
6.6 Drains and Sumps	17
6.7 Solid Waste.....	17
6.8 Wastewater and Stormwater	17
6.9 Wells	17
7.0 INTERVIEWS AND USER PROVIDED INFORMATION.....	18
7.1 Interviews.....	18
7.2 User Questionnaire.....	18
8.0 Summary of FINDINGS.....	19
9.0 REPORT ASSUMPTIONS AND LIMITATIONS.....	20

Table of Contents (Continued)

Figures

1. Site Location Map
2. Site Plan

Appendices

- A. Professional Profiles
- B. Federal and State Environmental Databases (*Provided on CD with Bound Copy*)
- C. Freedom of Information Law Letters and Responses
- D. Certified Sanborn Fire Insurance Maps
- E. Historical Aerial Photographs
- F. Historical Topographic Maps
- G. City Directory Abstract
- H. Environmental Lien Search and Activity Use Limitations
- I. Site Photographs
- J. User Provided Information

EXECUTIVE SUMMARY

At the request of SV-A Owners LLC, SV-B Owners LLC and SV-C Owners LLC (Users), Roux Environmental Engineering and Geology, D.P.C. (Roux), performed a Phase I Environmental Site Assessment (ESA) of the real property known as the Sendero Verde Redevelopment Project occupying Tax Lot 20 of Tax Block 1617, in the borough of Manhattan, City and State of New York (Site) (Figure 1). Until recently, the Site encompassed 26 Tax Lots (Tax Lots 20, 22, 23, 25, 28, 29, 31, 33, 35, 37, 38, 39, 40, 41, 42, 43, 45, 46, 48, 50, 51, 52, 53, 54, 121 and 122). An Application for Apportionments or Mergers was submitted to the New York City Department of Finance (NYCDOF) on November 27, 2017 requesting that the 26 aforementioned Tax Lots be merged into a single Tax Lot. The application was approved and the New York City Tax Map was updated on January 12, 2018 to reflect the change. The Phase I ESA is intended to define the historical uses of the Site and identify any potential Recognized Environmental Conditions (RECs) that could warrant further consideration, in accordance with ASTM International Standard Practice E1527-13 (Standard Practice for Environmental Site Assessments: Phase I Environmental Site Assessment Process).

A review of historical sources including Certified Sanborn Fire Insurance maps, historical aerial photographs and a City Directory Abstract indicates that the Site was developed since at least 1896 with several low-rise Site buildings. From 1896 through the 1970's, the majority of the Site buildings were mixed residential and commercial in use. As indicated by the Certified Sanborn Fire Insurance maps, demolition of the Site buildings began in 1979, all Site buildings were demolished by 1986. A portion of the Site was converted to a park and playground in 2003. Currently, the Site consists of a full city block (Block 1617) minus two parcels (Lots 21 and 34). The Site is approximately 76,576 square feet in area and contains several community gardens and a baseball field. The community gardens and baseball field are no longer in use and are not accessible to the public as the Site is surrounded by locked perimeter fences. The areas surrounding the Site are urban and developed with low to high-rise multi-family residential buildings, commercial and office buildings, and mixed use residential and commercial properties.

Based on the information gathered as a result of the Phase I ESA process, Roux has identified the following RECs in connection with the Site:

- Historical on-Site Usage: As indicated by the City Directory, 56 East 112th Street operated as Continental Tailors & Cleaners (assumed to be a dry cleaner). Other noted operators/tenants of the Site included Frank Cohen Printer, White Printer Department, Hyman Furrier and Hernando Contreras Shoes. The Certified Sanborn Fire Insurance maps indicated that, a portion of the Site was identified as a "Chinese Laundry" from at least 1911 to 1979 and a portion of the Site contained paint stores from at least 1939 to 1951. These historical operations may have used hazardous materials and potentially impacted the quality of the subsurface soil, soil vapor and/or groundwater beneath the Site.
- Past use of adjacent and upgradient properties: As detailed in the environmental database report, an adjacent property to the north/northwest located within close proximity to the Site operated as a dry cleaning facility in the past. The immediately adjacent property to the south, operated as an auto service station in the past. As detailed in the City Directory, nearby properties also included dental offices and paint shops. These historical operations may have potentially impacted the quality of the subsurface soil, soil vapor and/or groundwater beneath the Site through on-Site migration of contaminants.

The following Business Environmental Risks (BERs) were identified regarding the Site:

- As noted in the geotechnical evaluation provided by the Users, the Site is underlain by historic urban fill which is common within the five boroughs of New York City. The thickness of the fill layer is estimated to be ten to 15 feet below land surface (bls).
- There is also the potential that previous on-Site buildings used fuel oil for heat prior to conversion to natural gas, though documentation is unavailable. Therefore, there is the potential that fuel oil tanks were present on-Site and undocumented removal of tanks may have occurred or

underground storage tanks (USTs) may remain onsite. There is potential that should tanks have existed, spills/releases may have impacted soil, groundwater and soil vapor beneath the Site.

Roux has identified the following data gaps in the information developed as part of the inquiry that affected the ability of the environmental professional to identify conditions indicative of releases at the Site:

- Awaiting responses to Freedom of Information Act (FOIA) requests from the New York City Department of Health (NYCDOH), New York State Department of Health (NYSDOH), New York State Department of Environmental Conservation (NYSDEC), New York City Fire Department (FDNY) and New York City Department of Environmental Protection (NYCDEP) pertaining to the Site. If any pertinent information is obtained from responses to outstanding FOIA requests regarding the Site, Roux will prepare a letter addendum summarizing these findings.

Roux was unable to conduct an interview with a knowledgeable Site representative. This is considered insignificant since the community gardens and baseball field are no longer being used and are completely fenced.

1.0 INTRODUCTION

At the request of SV-A Owners LLC, SV-B Owners LLC and SV-C Owners LLC (Users), Roux Environmental Engineering and Geology, D.P.C. (Roux), performed a Phase I Environmental Site Assessment (ESA) of the real property known as Sendero Verde Redevelopment Project occupying Tax Lot 20 of Tax Block 1617, in the borough of Manhattan, City and State of New York (Site) (Figure 1). Until recently, the Site encompassed 26 Tax Lots (Tax Lots 20, 22, 23, 25, 28, 29, 31, 33, 35, 37, 38, 39, 40, 41, 42, 43, 45, 46, 48, 50, 51, 52, 53, 54, 121 and 122). An Application for Apportionments or Mergers was submitted to the New York City Department of Finance (NYCDOF) on November 27, 2017 requesting that the 26 aforementioned Tax Lots be merged into a single Tax Lot. The application was approved and the New York City Tax Map was updated on January 12, 2018 to reflect the change. The Phase I ESA is intended to define the historical uses of the Site and identify any potential Recognized Environmental Conditions (RECs) that could warrant further consideration, in accordance with ASTM International Standard Practice E1527-13 (Standard Practice for Environmental Site Assessments: Phase I Environmental Site Assessment Process).

The Phase I ESA was conducted in accordance with the scope of work presented in the original contract with SV Managers LLC dated August 4, 2017 and the Amendment, Assignment and Assumption of Agreement between SV-A Owners LLC, SV-B Owners LLC and SV-C Owners LLC and Roux, dated December 22, 2017, and in general accordance with the American Society of Testing and Materials' (ASTM) International Standard Practice E1527-13 (Standard Practice for Environmental Site Assessments), consistent with the USEPA Standards and Practices for All Appropriate Inquiries (AAI) Rule (40 CFR Part 312, Standards and Practices for All Appropriate Inquiries; Final Rule¹). The preamble for the AAI Rule states:

In today's final rule, EPA is referencing the standards and practices developed by ASTM International and known as Standard E1527-05 (entitled "Standard Practice for Environmental Site Assessments: Phase I Environmental Site Assessment Process") and recognizing the E1527-05 standard as consistent with today's final rule. The Agency determined that this voluntary consensus standard is consistent with today's final rule and is compliant with the statutory criteria for all appropriate inquiries. Persons conducting all appropriate inquiries may use the procedures included in the ASTM E1527-05 standard to comply with today's final rule.²

This AAI Rule was subsequently amended in 2013, as indicated in the following "Background":

With today's action, EPA is establishing that parties seeking liability relief under CERCLA's landowner liability protections, as well as recipients of brownfields grants for conducting site assessments, will be considered to have met the standards and practices for all appropriate inquiries, as set forth in the Brownfields Amendments to CERCLA and 40 CFR Part 312, if such parties follow the procedures provided in the ASTM E1527-13 "Standard Practice for Environmental Site Assessments: Phase I Environmental Site Assessment Process." EPA made this determination based upon the Agency's finding that the ASTM E1527-13 standard is compliant with the All Appropriate Inquiries Rule. Therefore, parties conducting all appropriate inquiries may use the procedures in the newly issued ASTM E1527-13 standard when conducting all appropriate inquiries.³

The purpose of the Phase I ESA was to identify, to the extent feasible, Recognized Environmental Conditions (RECs) in connection with the Site. ASTM Standard Practice E1527-13 defines RECs as:

the presence or likely presence of any hazardous substances or petroleum products in, on, or at a property: (1) due to any release to the environment; (2) under conditions indicative of a release to the environment; or (3) under conditions that pose a material threat of a future release to the environment. De minimis conditions are not recognized environmental conditions.

ASTM Standard Practice E1527-13 provides that identified RECs can be evaluated and classified into Controlled Recognized Environmental Conditions (CRECs) or Historical Recognized Environmental

¹ Final Rule and information available at www.epa.gov/swerosps/bf/regneg.htm#final_rule, and <https://federalregister.gov/a/2013-31112>.

² Federal Register: November 1, 2005 (Volume 70, Number 210), page 66081.

³ Federal Register: December 30, 2013 (Volume 78, Number 250).

Conditions (HRECs) based on the following definitions. ASTM Standard Practice E1527-13 defines a CREC as:

a recognized environmental condition resulting from a past release of hazardous substances or petroleum products that has been addressed to the satisfaction of the applicable regulatory authority (for example, as evidenced by the issuance of a no further action letter or equivalent, or meeting risk-based criteria established by regulatory authority), with hazardous substances or petroleum products allowed to remain in place subject to the implementation of required controls (for example, property use restrictions, activity and use limitations, institutional controls, or engineering controls).

ASTM Standard Practice E1527-13 defines a HREC as:

a past release of any hazardous substances or petroleum products that has occurred in connection with the property and has been addressed to the satisfaction of the applicable regulatory authority or meeting unrestricted use criteria established by a regulatory authority, without subjecting the property to any required controls (for example, property use restrictions, activity and use limitations, institutional controls, or engineering controls).

In order to assess the potential for RECs associated with the Site, Roux utilized a variety of information sources to perform the Phase I ESA, including a radial information search from federal, state, and local regulatory agency databases; Freedom of Information Act (FOIA)/public records responses from federal, state, and local regulatory agencies; and readily available information from the following sources: historical aerial photographs, historical topographic maps and a City Directory Abstract. The historical research and interviews were conducted in order to develop an understanding of the following:

- Current and past uses of the Site;
- Current and past uses of hazardous substances and/or petroleum at the Site, if any;
- Waste management and disposal practices that might have potentially caused releases or threatened releases of hazardous substances and/or petroleum products at the Site;
- Current and past corrective actions and response activities undertaken to address past and ongoing releases of hazardous substances and/or petroleum products at the Site, if any;
- The existence of any engineering and/or institutional controls recorded for the Site; and
- Current and past uses of adjoining properties that could have resulted in releases or threatened releases of hazardous substances and/or petroleum products to the Site.

Mr. Joseph Duminuco and Ms. Julie Moriarity served as the Environmental Professionals who conducted this Phase I ESA. As the Environmental Professionals, Mr. Duminuco and Ms. Moriarity possess sufficient specific education, training, and experience necessary to exercise professional judgment to develop opinions and conclusions regarding conditions indicative of releases or threatened releases (as defined in §312.1(c) on, at, in, or to a Site, sufficient to meet the objectives and performance factors in §312.20(e) and (f)). Mr. Duminuco's and Ms. Moriarity's professional profiles are provided in Appendix A.

2.0 METHODS OF INVESTIGATION

The methods of investigation used to conduct this Phase I ESA are outlined in the following sections.

2.1 General

The activities performed in conjunction with the Phase I ESA of the Site include:

- Review of federal, state, and local environmental regulatory agency databases provided by Environmental Data Resources (EDR), Inc. of Milford, Connecticut indicating locations of environmental concern within specified radii from the Site (Appendix B);
- Submission of FOIA/public records requests and inquiries to federal, state, and local regulatory agencies (Appendix C);
- Review of historical information for the Site and surrounding area;
- Reconnaissance of the Site and surrounding area; and

2.2 Review of Readily Available Information

The resources compiled and reviewed by Roux to date include the following:

- EDR Radius Map with GeoCheck, dated March 15, 2018, (EDR report) (Appendix B);
- Certified Sanborn Fire Insurance Maps dated 1896, 1911, 1939, 1951, 1968, 1969, 1979, 1980, 1982, 1986, 1989, 1991, 1992, 1993, 1994, 1995, 1996, 2001, 2002, 2003, 2004 and 2005 (Appendix D);
- Historical aerial photographs dated 1924, 1941, 1951, 1954, 1961, 1966, 1975, 1984, 1991, 1995, 2006, 2008, 2009, 2010 and 2011 (Appendix E);
- United States Geological Survey (USGS) 15 Minute Topographic Maps, Harlem, New York Quadrangle dated 1897, 1898 and 1900; 7.5 Minute Topographic Maps, Central Park, New York Quadrangle dated 1947, 1956, 1966, 1979, 1997 and 2013; (Appendix F);
- A search of the City Directory Abstract conducted by EDR (Appendix G); and
- Environmental Lien Search (Appendix H).

Pursuant to ASTM E1527-13, Roux also contacted and reviewed additional environmental record sources, as noted below:

Agency	Status
United States Environmental Protection Agency (USEPA)	Response received, summarized in Section 5.2.
New York State Department of Environmental Conservation (NYSDEC)	Response pending.
New York State Department of Health (NYSDOH)	Response pending.
New York City Department of Health (NYCDOH)	Response pending.
New York City Fire Department (FDNY)	Response pending.
New York City Department of Buildings Building Information System (NYCDOB BIS)	Records accessed; summarized in Section 5.2.

Agency	Status
New York City Department of Finance Automated City Register Information System (NYCDOF ACRIS)	Records accessed; summarized in Section 5.2.

2.3 Site and Surrounding Area Reconnaissance

Pursuant to ASTM Standard Practice E1527-13, Roux conducted a reconnaissance of the Site and surrounding area on December 19, 2017 and March 16, 2018, to identify, investigate, and assess potential RECs and other potential environmental concerns. The reconnaissance included observation of the Site, including all structures and buildings (if present), and surrounding area to determine the current use and condition of the Site, indications of past uses of the Site, and current uses of adjacent properties and the surrounding area. During the Site reconnaissance, Roux placed particular emphasis on identifying the following features, if present, in accordance with ASTM E1527-13:

- Hazardous substances and petroleum products in connection with identified uses;
- Storage tanks;
- Odors;
- Pools of liquid;
- Drums;
- Hazardous substances and petroleum products containers;
- Unidentified substance containers;
- Polychlorinated biphenyls (PCBs);
- Heating and cooling systems;
- Stains or corrosion;
- Drains and sumps;
- Pits, ponds, or lagoons;
- Stained soil or pavement;
- Stressed vegetation;
- Solid waste;
- Wastewater;
- Wells; and
- Septic systems.

In addition, observation of the general topographic setting of the Site was made, and inquiry was made into the source of potable water for the Site and other utilities, as presented in Section 6. Photographs from the Site reconnaissance are presented in Appendix I.

2.4 Previous Environmental Investigations

No environmental reports were provided. A preliminary geotechnical evaluation was provided by the User and is included in Appendix J.

Geotechnical Evaluation, prepared by GeoDesign Incorporated (GeoDesign), dated March 9, 2018

A geotechnical evaluation was conducted in two phases at the Site. The Phase I boring program, which included eleven geotechnical soil borings on the baseball field, was completed in August of 2017. Three of the soil borings were converted to groundwater monitoring wells. The Phase II boring program, which included four geotechnical soil borings performed on the sidewalks surrounding the Site and two geotechnical soil borings within the community garden areas, was completed in February of 2018. Uncontrolled fill was estimated to be ten to 15 feet bls and depth to groundwater was noted at approximately 12 to 13 feet bls.

As part of the geotechnical evaluation, soil samples were collected and submitted to a laboratory for sieve analysis, Atterberg limits, strength tests and consolidation tests. GeoDesign prepared recommendations for the future Site redevelopment based on observations and laboratory results of the geotechnical investigation.

3.0 PROPERTY DESCRIPTION

Descriptions of the Site and surrounding properties are included in the following sections. The location of the Site is presented in Figure 1. The Site and surrounding properties are presented in Figure 2. Documentation related to the recent Tax Map filing is included in Appendix J.

3.1 Property Location and Description

The Site is located on the western side of Park Avenue and on the eastern side of Madison Avenue, between East 111th and East 112th Streets in the East Harlem section of Manhattan, New York.

Currently, the Site consists of a full city block (Block 1617) minus two parcels (Lot 21 and 34). The Site is approximately 76,576 square feet in area and contains several community gardens and a baseball field. The community gardens and baseball field are no longer in use and are not accessible to the public as the Site is surrounded by locked perimeter fences.

The Site and surrounding area were inspected during the Site reconnaissance. The findings of the Site reconnaissance are summarized in Section 6.0.

3.2 Current Surrounding Property Usage

The area surrounding the Site is urban and developed with low to high-rise multi-family residential buildings, commercial and office buildings, and mixed use residential and commercial properties. Table 1.1 below provides details on surrounding property usage adjacent to the Site.

North	East 112 th Street beyond which are multiple high-rise residential use buildings.
South	East 111 th Street beyond which are multiple mixed use commercial and residential high-rise buildings.
East	Park Avenue and elevated Metro North Railroad Tracks beyond which is a playground belonging to a public school.
West	Madison Avenue beyond which is a part five and part seven-story residential building.

3.3 Topographic and Hydrogeologic Setting

The grade at the Site is relatively flat and elevation of the Site is approximately 18 feet above mean sea level, as shown in the USGS 7.5 Minute Series Topographic Map – Central Park Quadrangle (Appendix F). According to the EDR report, the Site is not located in, or adjacent to, regulated wetlands. The Site is not located in the 100-year or 500-year flood zone. The nearest water body is the Harlem River, which is located approximately 0.65 miles to the east of the Site.

A formal groundwater flow direction study has not been conducted as part of this Phase I ESA. Groundwater flow direction is likely influenced by subsurface utilities, local dewatering projects, bedrock topography, subway tunnels, and other subsurface features. For purposes of investigating potential off-Site migration during this Phase I ESA, the direction of groundwater flow in the area of the Site is assumed to be southeast toward the Harlem River.

4.0 SITE HISTORY

The historical uses of the Site are discussed below.

4.1 Historical Site and Surrounding Property Usage

The historical uses of the Site and surrounding properties were researched by examining Certified Sanborn Fire Insurance Maps (Appendix D); historical aerial photographs (Appendix E); historical USGS topographic maps, (Appendix F); and a City Directory Abstract (Appendix G).

A review of historical sources including Certified Sanborn Fire Insurance maps, historical aerial photographs and a City Directory Abstract indicates that the Site was developed since at least 1896 with several low-rise Site buildings. From 1896 through the 1970's, the majority of the Site buildings were mixed residential and commercial in use. As indicated by the Certified Sanborn Fire Insurance maps, demolition of the Site buildings began in 1979, all Site buildings were demolished by 1986. A portion of the Site was converted to a park and playground in 2003. Currently, the Site consists of a full city block (Block 1617) minus two parcels (Lot 21 and 34). The Site is approximately 76,576 square feet in area and contains several community gardens and a baseball field. The community gardens and baseball field are no longer in use and are not accessible to the public as the Site is surrounded by locked perimeter fences. The areas surrounding the Site are urban and developed with low to high-rise multi-family residential buildings, commercial and office buildings, mixed use residential and commercial properties.

4.2 Certified Sanborn Fire Insurance Maps

Roux reviewed historical Certified Sanborn Fire Insurance maps for the Site (Appendix D). Table 2.1 is a summary of the Site and surrounding area from 1896 to 2005, as determined from the Certified Sanborn Fire Insurance maps.

**Table 2.1
Certified Sanborn Fire Insurance Maps**

Date	Description
1896	<p>The Site is divided into 82 parcels. The following range of addresses is shown: 55-97 East 111th Street (southern portion of the Site; west to east); 1540-1548 Park Avenue (easternmost portion of the Site; south to north); 1673-1693 Madison Avenue (westernmost portion of the Site; south to north) and 38-74 East 112th Street (northern portion of Site; west to east). 1679 Madison Avenue and 91 East 111th Street are not considered part of the Site. The perimeter of the Site is depicted as developed with multiple three and five-story buildings; four of the buildings are described as residential.</p> <p>The adjacent properties to the north, beyond East 112th Street, are depicted as developed with multiple two, four and five-story buildings; their use is not described.</p> <p>The adjacent properties to the west, beyond Madison Avenue are depicted as developed with multiple four and five-story buildings; their use is not described.</p> <p>The adjacent properties to the east, beyond Park Avenue, are depicted as developed with multiple two and three-story buildings; one two-story building is described as commercial, the remaining building uses are not described.</p> <p>The adjacent properties to the south, beyond East 111th Street, are depicted as developed with multiple three and five-story buildings; their use is not described.</p>
1911	<p>The Site buildings located along Madison Avenue are described as stores with residences; the building located at 1677 Madison Avenue is described as "Paints". The Site buildings located along East 112th Street are described as stores with residences with the exception of three buildings, which are described as residential dwellings. The Site buildings located along East 111th Street are described as stores with residences; the building located at 63-67 East 111th Street is described as "Chinese Laundry". The Site buildings located along Park Avenue are depicted as stores with residences; the building located at 1540-1542 Park Avenue is described as "Drugs".</p> <p>The adjacent properties located to the north, beyond East 112th Street, are depicted as one, five and six-story buildings; their uses are described as stores with residences.</p> <p>The adjacent properties to the west, beyond Madison Avenue, appear similar to the previous map and are described as stores with residences.</p> <p>The adjacent properties to the east, beyond Park Avenue, appear similar to the previous map and are described as stores and residential dwellings.</p> <p>The adjacent properties to the south, beyond East 111th Street, are depicted as three, five and six-story buildings; their uses are described as stores and residential dwellings.</p>
1939	<p>The Site appears similar to the previous map; the buildings located at 1675 and 1677 Madison Avenue are described as "Paints". The Site building located at 91-93 East 111th Street is described as "Push Cart Storage".</p> <p>The adjacent properties located to the north, beyond East 112th Street, appear similar to the previous map. 47 East 112th Street is described as "Boarded Up" and 51 East 112th Street is described as "Garage".</p>

**Table 2.1
Certified Sanborn Fire Insurance Maps**

Date	Description
	<p>The adjacent properties to the west, beyond Madison Avenue, appear similar to the previous map.</p> <p>The adjacent properties to the east, beyond Park Avenue, appear similar to the previous map.</p> <p>The adjacent properties to the south, beyond East 111th Street, appear similar to the previous map.</p>
1951	<p>The Site appears similar to the previous map; the building located at 1675 Madison Avenue is described as "Paints". The Site building located at 91-93 East 111th Street is vacant.</p> <p>The adjacent properties located to the north, beyond East 112th Street, appear similar to the previous map. 51 East 112th Street is described as "Church".</p> <p>The adjacent properties to the west, beyond Madison Avenue, appear similar to the previous map.</p> <p>The adjacent properties to the east, beyond Park Avenue, appear similar to the previous map.</p> <p>The majority of the adjacent properties to the south, beyond East 111th Street, appear similar to the previous map; three properties are depicted as vacant and the easternmost building is described as "Hotel".</p>
1968	<p>The Site appears similar to the 1951 map with the exception of the 1675 Madison Avenue no longer described as "Paints".</p> <p>The adjoining properties to the north, beyond East 112th Street, which previously consisted of several parcels containing five-story dwellings, are depicted as redeveloped as the New York City Housing Authority Senator Robert A. Taft Houses Apartments. There are multiple high-rise buildings; the northwestern most building depicts a laundry in the basement. Parking is depicted throughout the housing complex.</p> <p>The adjacent properties to the west, beyond Madison Avenue, appear similar to the previous map.</p> <p>The adjacent properties to the east, beyond Park Avenue, are depicted as vacant.</p> <p>The adjacent properties to the south, beyond East 111th Street, appear similar to the previous map with the exception of a parking lot depicted in the central portion of the southern properties.</p>
1969	<p>The Site appears similar to the previous map. The adjacent properties appear similar to the previous map.</p>
1979	<p>The buildings located in the northeastern portion of the Site appear to have been demolished and are vacant, two of the buildings located in the southeastern portion of the Site appear to have been demolished and are vacant.</p> <p>The adjacent properties to the north, beyond East 112th Street, appear similar to the previous map.</p> <p>The adjacent properties to the west, beyond Madison Avenue, appear to have been demolished and are vacant.</p>

**Table 2.1
Certified Sanborn Fire Insurance Maps**

Date	Description
	<p>The adjacent properties to the east, beyond Park Avenue, appear similar to the previous map.</p> <p>The adjacent properties to the south, beyond East 111th Street, appear similar to the previous map.</p>
1980	<p>The majority of the Site buildings have been demolished and appear vacant, with the exception of the buildings located in the westernmost portion and central southern portion of the Site, which appears similar to the previous map. The adjacent properties appear similar to the previous map.</p>
1982	<p>The majority of the Site buildings appear demolished and vacant with the exception of the buildings located in the westernmost portion of the Site.</p> <p>The adjacent properties to the north, beyond East 112th Street, appear similar to the previous map.</p> <p>The adjacent property to the west, beyond Madison Avenue, appears redeveloped with an irregularly shaped part five, part seven-story building and is described as “Los Tres Unidos”, a residential apartment building containing 135 residential units.</p> <p>The adjacent properties to the east, beyond Park Avenue, appear similar to the previous map.</p> <p>The adjacent properties to the south, beyond East 111th Street, appear similar to the previous map.</p>
1986	<p>All of the Site buildings have been demolished and the Site appears vacant.</p> <p>The adjacent properties to the north, beyond East 112th Street, appear similar to the previous map.</p> <p>The adjacent property to the west, beyond Madison Avenue, appears similar to the previous map.</p> <p>The adjacent properties to the east, beyond Park Avenue, appear similar to the previous map.</p> <p>The adjacent properties to the south, beyond East 111th Street, appear similar to the previous map; two buildings located in the central portion have been demolished and appear vacant.</p>
1989	<p>Due to poor resolution, the Site and adjacent properties are not discernible.</p>
1991	<p>The Site appears similar to the 1986 map. The adjacent properties appear similar to the 1986 map.</p>
1992 through 1995	<p>The Site appears similar to the 1991 map.</p> <p>The adjacent properties to the north, beyond East 112th Street, appear similar to the 1991 map.</p> <p>The adjacent property to the west, beyond Madison Avenue, appears similar to the 1991 map.</p> <p>The adjacent properties to the east, beyond Park Avenue, are described as “Playground”.</p> <p>The adjacent properties to the south, beyond East 111th Street, appear similar to the 1991 map.</p>

Table 2.1 Certified Sanborn Fire Insurance Maps	
Date	Description
1996 through 2002	The Site appears similar to the 1995 map. The adjacent properties appear similar to the 1995 map.
2003	The Site appears similar to the previous map with the exception of the majority of the northern portion of the Site described as "Park and Playground". The adjacent properties to the north, beyond East 112 th Street, appear similar to the 2002 map. The adjacent property to the west, beyond Madison Avenue, appears similar to the 2002 map. The adjacent property to the east, beyond Park Avenue, appears similar to the 2002 map. The adjacent properties to the south, beyond East 111 th Street, appear similar to the 2002 map.
2004 and 2005	The Site appears similar to the 2003 map. The adjacent properties appear similar to the previous map.

4.3 Historical Aerial Photographs

Historical aerial photography may indicate past activities at a property that may not have been documented by other means, or observed during a reconnaissance visit. Aerial photographs, for the years ranging from 1924 to 2011, are presented in Appendix E.

According to a review of the historical aerial photographs, the Site appears to be developed since at least 1924 with several Site buildings and corroborates the development as shown in the Certified Sanborn Fire Insurance maps. Demolition of several Site buildings is first shown in the 1975 aerial photograph. The 1984 aerial photograph shows further demolition of Site buildings. The 1991 aerial photograph shows all Site buildings demolished. The general site layout and building structures appear generally consistent with the current Site configuration since 1991.

4.4 Historical Topographic Maps

Historical topographic maps of the Site were obtained from EDR, and they are provided in Appendix F. The topographic maps corroborate the reported general development timeline of the Site and surrounding area, as shown in the historical aerial photographs and the Certified Sanborn Fire Insurance maps. These maps did not indicate any environmentally significant topographical features such as wetlands or environmentally significant Site uses such as landfills on or adjacent to the Site, nor did they indicate radical elevation changes consistent with filling operations.

4.5 City Directory Abstract

A City Directory Abstract of the Site was obtained from EDR and is presented in Appendix G. Records reviewed for the time period 1920 to 2014 were sourced from the R.L. Polk & Company, New York Telephone, Manhattan and Bronx Directory Publishing Company Residential Directory, NYNEX Telephone, Cole Information Services and Hill-Donnelly Information Services. Noted operators/tenants of the Site included JContinental Tailors & Cleaners, Frank Cohen Printer, White Printer Department, Hyman Furrier, and Hernando Contreras Shoes.

The City Directory Abstract also includes listings for the surrounding properties. Nearby off-Site properties included tailors, dry goods stores, painters, restaurants, a hotel, meat markets, stationaries, dress shops, dental offices, botanical gardens, jewelers and several residential dwellings.

4.6 Environmental Lien Search and Activity Use Limitations

EDR performed an environmental lien search and search for recorded activity use limitations (AULs) at the Site. No recorded environmental liens or AULs were found. Documentation concerning this request is included in Appendix H.

5.0 RECORDS REVIEW

This section summarizes the information regarding the Site and adjacent or nearby properties that is contained in the standard and additional environmental record sources reviewed by Roux in accordance with ASTM Standard Practice E1527-13.

5.1 Environmental Database Review

Roux used a computerized environmental database and radius map report prepared by EDR to conduct a government records database search of properties of potential environmental concern within a maximum of one-mile radius of the Site (Block 1617, Between Park and Madison Avenues). A total of 106 environmental databases were reviewed as part of this Phase I ESA. Appendix B contains a complete copy of the EDR Radius Map Report with GeoCheck. A summary of the pertinent results is provided in Table 3.1. Table 3.1 tabulates all of the search results with at least one environmental database entry.

Table 3.1 Environmental Database Listings						
Database	Site	<1/8 mile	1/8-1/4 mile	1/4-1/2 mile	1/2-1 mile	Total
RCRA-LQG	0	10	0	NR	NR	10
RCRA-SQG	0	2	4	NR	NR	6
RCRA-CESQ	0	6	6	NR	NR	12
NY LTANKS	0	5	16	41	NR	62
NY UST	0	2	12	NR	NR	14
NY AST	0	13	27	NR	NR	40
NY TANKS	0	2	0	NR	NR	2
NY SPILLS	0	28	NR	NR	NR	28
RCRA NonGen	0	62	107	NR	NR	169
NY DRYCLEANERS	0	3	3	NR	NR	6
NY E DESIGNATION	0	5	NR	NR	NR	5
NY MANIFEST	0	84	144	NR	NR	228
NJ MANIFEST	0	26	50	NR	NR	76
EDR MGP	0	0	0	1	3	4
EDR Historical Auto	0	3	NR	NR	NR	3
EDR Historical Cleaner	0	5	NR	NR	NR	5
NR – not reported						

The Site was not identified in any of the searched environmental databases, which appears to be inconsistent with the City Directory, which indicates Continental Cleaners and Tailors (presumably a dry cleaner) was present at 56 East 111th Street.

Off-Site properties that meet the criteria presented below are discussed in this report:

- Facilities located immediately adjacent to the Site are examined due to their close proximity to the Site and the potential for surface water discharges (e.g., stormwater runoff, surface water effluent discharges) to enter the Site or through the migration of groundwater or soil vapor.
- Facilities located topographically or hydraulically upgradient to the Site.

Groundwater flow direction is assumed to be southeast toward the Harlem River. Facilities that are located downgradient or cross gradient to the Site—but not immediately adjacent to the Site—are not discussed in this report because these facilities are considered to pose a low potential environmental concern to the Site. Several properties in the surrounding area were identified on the hazardous waste generator, manifest and spills databases in the EDR report. These listings pertain to utility vaults in the street or on the sidewalk immediately adjacent to the Site. However, due to the containment within the vault or *de minimis* nature of the spill incidents prohibiting groundwater contamination, these properties are not considered to be an environmental concern in relation to the Site.

The following property is not considered to be a REC in relation to the Site, but is discussed since it is located adjacent to or in very close proximity to the Site and was identified in one of the searched databases:

- The property identified as Lot 50, Tax Block 1616, located at 1665 Madison Avenue (immediately adjacent, hydraulically downgradient to the south/southwest; is listed on the following databases:
 - E-Designation database: According to information contained within the EDR report, the property has been identified as an E-Designation (E-206) for Air Quality and Window Wall Attenuation & Alternate Ventilation protocol. In order to address the E-Designation, site investigation guidelines provided by the New York City Office of Environmental Remediation (NYCOER), the governing agency overseeing New York City's E-Designation program, are required.

The following properties are considered to be RECs in relation to the Site, since they are located adjacent to or in very close proximity to the Site and were identified in one or more of the searched databases:

- The property identified as Madison Cleaners, Inc., located 1716 Madison Avenue (0.07 miles from the Site; hydraulically crossgradient to the north) is listed on the following database:
 - EDR Historical Cleaners database: The property was listed as operating as a drycleaner from 1991 through 2014.
- The property identified as Woojin Eastmore Cleaners, located 1325 5th Avenue (0.09 miles from the Site; hydraulically upgradient to the west northwest) is listed on the following database:
 - EDR Historical Cleaners database: The property was listed as operating as a drycleaner from 2011 through 2014.
- The property identified as 84 E 76, located at 84 East 111th Street (0.01 miles from the Site; immediately hydraulically downgradient to the south) is listed on the following database:
 - EDR Historical Auto database: The property was listed as operating as an auto service station from 2002 through 2005.
- The property identified as Eastmore Cleaners, located at 1330 5th Avenue (0.1 miles from the Site; upgradient to the west northwest) is listed on the following database:
 - EDR Historical Cleaners database: EDR Historical Cleaners database: The property was listed as potentially operating as a drycleaner from 2007 through 2013.

5.2 Freedom of Information Act Letter Responses

FOIA letters were submitted to the USEPA, NYCDEP, FDNY and NYCDOH in March 2018. A response has been received from USEPA. If any additional pertinent environmental information is received from the outstanding FOIA requests following the issuance of this report, Roux will provide a letter addendum to this report detailing this information. Information obtained from the Internet Databases and FOIA responses is included as Appendix C.

NYCDEP

Response pending.

USEPA

Response received, no records were available.

NYSDEC

Response pending.

NYSDOH

Response pending.

FDNY

Response pending.

NYCDOH

Response pending.

NYCDOF ACRIS

The NYCDOF ACRIS reportedly lists federal liens for a property, if any exist; no federal liens were listed for the Site. Several deeds related to the Site were reviewed; according to the most recent deeds, the current Site owner is New York City Housing Preservation and Development. No additional pertinent environmental information was found during the NYCDOF ACRIS database review.

NYCDOB BIS

According to the review of the NYCDOB BIS, several Certificates of Occupancy (C/Os) were available for review and are summarized as follows:

Date	Use
05/17/1922	Cellar: Stores 1 st Floor: Stores 2 nd through 5 th Floors: Tenements Tax Block: 1617, Tax Lot: 37 1546 Park Avenue
01/05/1917	1 st Floor, Front: Stores 1 st Floor, Rear: Tenement 2 nd through 5 th Floors: Tenements Tax Block: 1617, Tax Lot: 40 70 East 112 th Street

Date	Use
01/05/1917	1 st Floor, Front: Stores 1 st Floor, Rear: Tenement 2 nd through 5 th Floors: Tenements Tax Block: 1617, Tax Lot: 39 72 East 112 th Street
06/15/1962	Cellar: Boiler room and storage 1 st Floor: Store 2 nd through 4 th Floors: Two apartments per floor Tax Block: 1617, Tax Lot: 121 1677 Madison Avenue
08/18/1928	Cellar: Storage 1 st Floor: Store 2 nd Floor: Store 3 rd through 4 th Floors: Tenements Tax Block: 1617, Tax Lot: 122 1675 Madison Avenue

The NYCDOB BIS also contained information on past actions (e.g., permits and violations) executed at the Site. Violations related to boilers and unsafe building conditions were noted. No open violations are noted. Several permit applications were filed with the NYCDOB. The permit applications are related to new building construction, existing building demolition, alterations to existing buildings, oil burners, electrical sign installation and plumbing work.

6.0 SITE RECONNAISSANCE

Due to access issues, the Site reconnaissance could not be completed in a single visit. The findings of the most recent Site reconnaissance, conducted on March 16, 2018, is discussed below.

6.1 Utilities

No utilities servicing the Site were observed at the time of the Site reconnaissance.

6.2 Hazardous Substances

No hazardous substances were observed during the Site reconnaissance. Several five-gallon cans of paint and deicing products were observed in the sheds previously used by the gardeners. Several signs indicating that rat poison is applied were posted on the perimeter fence.

6.3 Storage Tanks

No tanks were observed during the Site reconnaissance. Several drums were noted in the areas that contained the community gardens, the drums were either empty or contained rainwater. In addition, three composting bins were observed, they contained grass clippings, leaf cuttings and hay.

6.4 Polychlorinated Biphenyls

No transformers were observed during the Site reconnaissance.

6.5 Staining and Stressed Vegetation

No staining or stressed vegetation was noted during the Site reconnaissance.

6.6 Drains and Sumps

No drains or sumps were observed during the Site reconnaissance.

6.7 Solid Waste

Solid waste is not currently generated at the Site. Waste generation and disposal practices for the community gardens is not known, although some trash, piles of unused building materials, and what appeared to be trash cans were observed during the Site reconnaissance.

6.8 Wastewater and Stormwater

Sanitary wastewater is not generated at Site. Stormwater run-off at the Site moves via sheet flow off-Site.

6.9 Wells

One groundwater monitoring well, installed by others during the geotechnical investigation, was observed at the Site. Two additional groundwater monitoring wells were also installed by others during the geotechnical investigation; however, they were not observed at the time of the Site reconnaissance.

7.0 INTERVIEWS AND USER PROVIDED INFORMATION

Roux incorporated interviews and a completed questionnaire provided by the User to complete this Phase I ESA. Information obtained from these sources was detailed throughout this report in various sections, as appropriate. Pertinent findings from these sources are summarized in the following sections.

7.1 Interviews

Roux was unable to conduct an interview with a Key Site Representative.

7.2 User Questionnaire

Roux provided a questionnaire to Ms. Sabrina Barker (User) of SV-A Owners LLC, SV-B Owners LLC and SV-C Owners LLC on March 31, 2017, regarding information for the Site. Roux has received the completed questionnaire. Based on the information provided in the questionnaire, Roux did not identify Recognized Environmental Conditions at the Site. The completed questionnaire is provided in Appendix J.

8.0 Summary of FINDINGS

Based on the information gathered as a result of the Phase I ESA process, Roux has identified the following RECs in connection with the Site:

- Historical on-Site Usage: As indicated by the Certified Sanborn Fire Insurance maps, a portion of the Site was identified as a “Chinese Laundry” from at least 1911 to 1979 and a portion of the Site contained paint stores from at least 1939 to 1951. In addition, as indicated by the City Directory, the Site formerly contained printers and dental offices which may indicate the use of hazardous materials. These historical operations may have potentially impacted the quality of the subsurface soil, soil vapor and/or groundwater beneath the Site. Noted operators/tenants of the Site included Jack Falit Real Estate and Insurance, Sanchez Luncheonette, Democratic Council for the Eighteenth Congressional District, Lopez Tropical Products, Continental Tailors & Cleaners, Frank Cohen Printer, White Printer Department, Hyman Furrier, Globe Confectionary Supply Company, Park Avenue Banana Company and Hernando Contreras Shoes.
- Past use of adjacent and upgradient properties: As detailed in the environmental database report, an adjacent property to the north/northwest located within close proximity to the Site operated as a dry cleaning facility in the past. The immediately adjacent property to the south, operated as an auto service station in the past. As detailed in the City Directory, nearby properties also included dental offices and paint shops. These historical operations may have potentially impacted the quality of the subsurface soil, soil vapor and/or groundwater beneath the Site through on-Site migration of contaminants.

The following Business Environmental Risks (BERs) were identified regarding the Site:

- There is potential that the Site is underlain by historic urban fill which is common within the five boroughs of New York City.
- There is also the potential that previous on-Site buildings used fuel oil for heat prior to conversion to natural gas, though documentation is unavailable. Therefore, there is the potential that fuel oil tanks were present on-Site and undocumented removal of tanks may have occurred or underground storage tanks (USTs) may remain onsite. There is potential that should tanks have existed, spills/releases may have impacted soil, groundwater and soil vapor beneath the Site.

Roux has identified the following insignificant data gaps in the information developed as part of the inquiry that affected the ability of the environmental professional to identify conditions indicative of releases at the Site:

- Awaiting responses FOIA requests from the NYCDOH, NYSDEC, NYSDOH, FDNY and NYCDEP pertaining to the Site. If any pertinent information is obtained from responses to outstanding FOIA requests regarding the Site, Roux will prepare a letter addendum summarizing these findings.
- Roux was unable to conduct an interview with a knowledgeable Site representative. This is considered insignificant since the community gardens and baseball field are no longer being used and are completely fenced.

9.0 REPORT ASSUMPTIONS AND LIMITATIONS

This Phase I ESA Report, including the exhibits attached hereto, describes the results of Roux' initial investigation to identify the potential presence of RECs involving or affecting the Site in accordance with ASTM Standard Practice E1527-13. This Phase I ESA was conducted by Roux in accordance with the regulatory requirements for conducting AAI as set forth in the USEPA AAI Rule, at 40 CFR Part 312. Specifically, the preamble to the AAI Rule states:

*"In today's final rule, EPA is referencing the standards and practices developed by ASTM International and known as Standard E1527-13 (entitled "Standard Practice for Environmental Site Assessments: Phase I Environmental Site Assessment Process") and recognizing the E1527-13 standard as consistent with today's final rule. The Agency determined that this voluntary consensus standard is consistent with today's final rule and is compliant with the statutory criteria for all appropriate inquiries. Persons conducting all appropriate inquiries may use the procedures included in the ASTM E1527-13 standard to comply with today's final rule."*⁴

One of the requirements that a person acquiring real property must meet in order to qualify for either the innocent landowner, contiguous owner, or bona fide prospective purchaser (collectively hereinafter "Prospective Purchaser") defense to liability under the federal Comprehensive Environmental Response, Compensation, and Liability Act (CERCLA), is that person must conduct all appropriate inquiry in conformance with the AAI Rule (or the ASTM E1527-13) prior to acquisition of the property. SV-A Owners LLC, SV-B Owners LLC and SV-C Owners LLC understands that, under the AAI Rule, Roux' performance of the Phase I ESA in accordance with ASTM E1527-13 will not alone result in SV-A Owners LLC, SV-B Owners LLC and SV-C Owners LLC satisfying all requirements of the AAI Rule and provide a defense to CERCLA liability.

SV-A Owners LLC, SV-B Owners LLC and SV-C Owners LLC understands that the AAI Rule also requires that the Prospective Purchaser undertake certain additional inquiries and post-acquisition activities to satisfy the CERCLA AAI requirements. **ACCORDINGLY, ROUX MAKES NO GUARANTEES OR WARRANTIES, EXPRESSED OR IMPLIED, REGARDING THIS PHASE I ESA, INCLUDING WITHOUT LIMITATION, ANY WARRANTY THAT THIS PHASE I ESA WILL IN FACT QUALIFY THE CLIENT FOR A DEFENSE TO CERCLA LIABILITY.**

Roux has performed this Phase I ESA in a professional manner using the degree of skill and care exercised for similar projects under similar conditions by reputable and competent environmental consultants. Professional judgments expressed herein are based on the facts currently available to Roux.

The AAI Rule requires, and the conclusions and recommendations stated herein, represent the application of a variety of engineering and technical disciplines to material facts and conditions associated with the Site. As such, these conclusions and recommendations are based on subjective interpretations and the exercise of discretion. Many of these facts and conditions are subject to change over time. Accordingly, the conclusions and recommendations must be considered within this context.

SV-A Owners LLC, SV-B Owners LLC and SV-C Owners LLC understands that Roux will not be responsible for conditions or consequences arising from relevant facts that were concealed, withheld, or not fully disclosed at the time the Phase I ESA was performed. To the extent practicable, Roux has identified data gaps and has evaluated the potential significance of such data gaps. Recommendations to address those data gaps are presented herein and are based on the data available at the time of the performance of the Phase I ESA. Implementation of the recommendations may not fully address the data gaps as the information obtained from execution of those recommendations may alter or modify the interpretation of the site conditions and conclusions regarding the data gaps.

It should be noted that Roux has not conducted any intrusive activities on the Site and is relying on information presented by others, often in preliminary, draft, or verbal form. By referencing this information, Roux does

⁴ Federal Register: November 1, 2005 (Volume 70, Number 210) Page 66081.

not accept responsibility for the accuracy of the underlying data, sampling methods, laboratory analysis, or documentation.

This Phase I ESA Report should not be considered a legal interpretation of existing environmental laws and regulations. The Phase I ESA was conducted with a reasonable degree of inquiry to identify significant RECs, but uncertainty is not eliminated. No Phase I ESA can wholly eliminate uncertainty regarding the potential for RECs in connection with a property. The Phase I ESA process is intended to reduce, but not eliminate, the uncertainty involved with identifying RECs.

This Phase I ESA Report is not an appraisal or value judgment of the Site. SV-A Owners LLC, SV-B Owners LLC and SV-C Owners LLC understands that Roux shall not be liable for any use of the Phase I ESA Report as an appraisal or value judgment of the Site.


The Phase I ESA Report has been prepared for the exclusive SV-A Owners LLC, SV-B Owners LLC and SV-C Owners LLC for specific application to the Site covered by the Phase I ESA Report. SV-A Owners LLC, SV-B Owners LLC and SV-C Owners LLC understands that any third-party use of this Phase I ESA Report is the sole responsibility and at the sole liability of SV-A Owners LLC, SV-B Owners LLC and SV-C Owners LLC.

We declare that, to the best of our professional knowledge and belief, we meet the definition of Environmental Professional as defined in §312.10 of 40 CFR 312; and

We have the specific qualifications based on education, training, and experience to assess a property of the nature, history, and setting of the subject property. We have developed and performed the all appropriate inquiries in conformance with the standards and practices set forth on 40 CFR 312.

Respectfully submitted,

ROUX ENVIRONMENTAL ENGINEERING AND GEOLOGY, D.P.C.



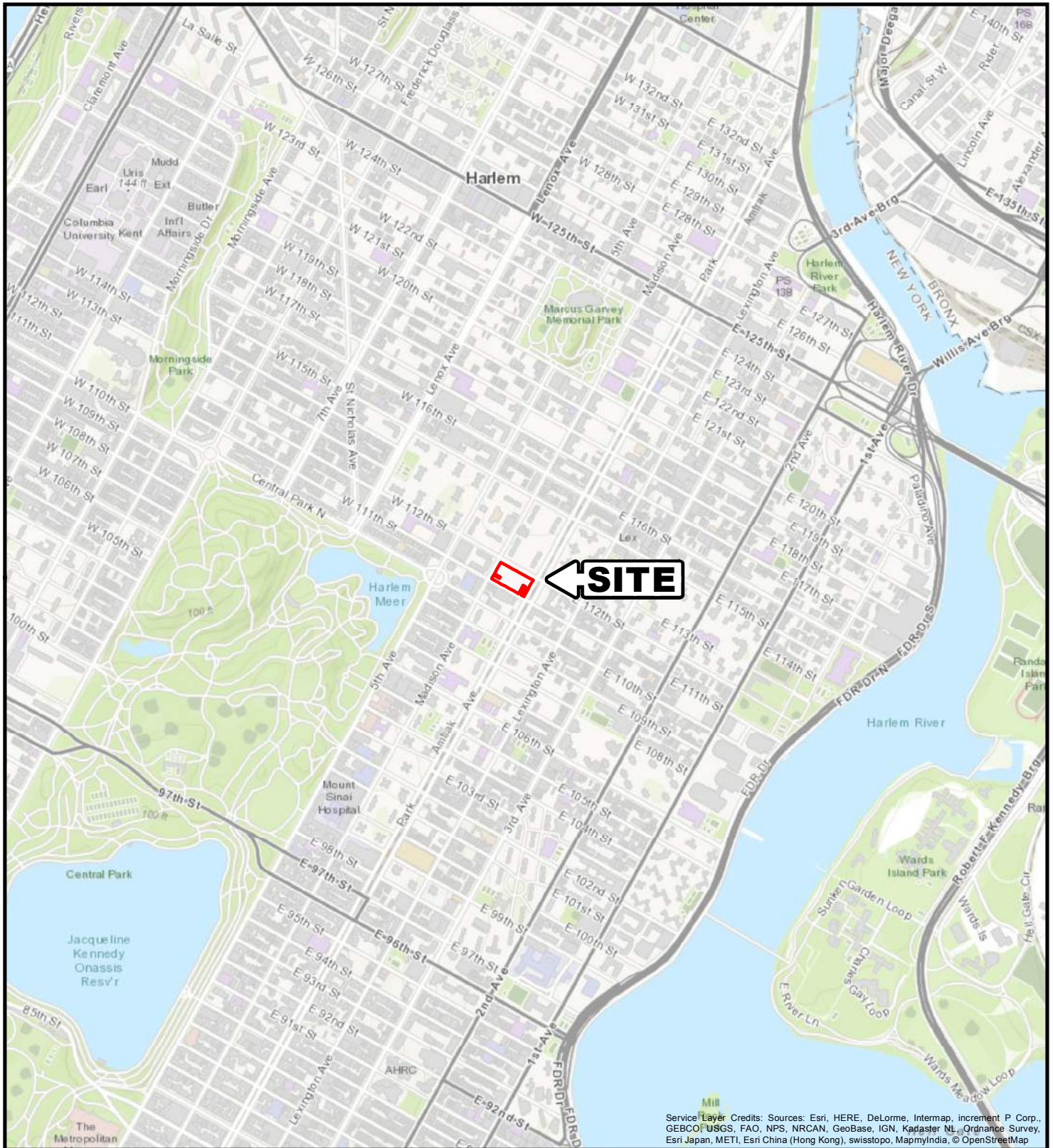
Julie Moriarity
Project Scientist



Joseph Duminuco
Principal Hydrogeologist/
Vice President

FIGURES

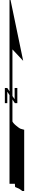
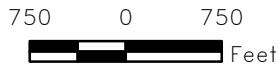
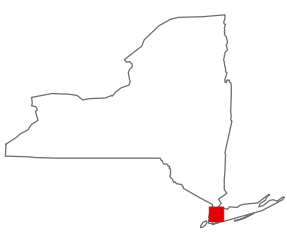
1. Site Location Map
2. Site Plan



Service Layer Credits: Sources: Esri, HERE, DeLorme, Intermap, increment P Corp., GEBCO, USGS, FAO, NPS, NRCAN, GeoBase, IGN, Kadaster NL, Ordnance Survey, Esri Japan, METI, Esri China (Hong Kong), swisstopo, MapmyIndia, © OpenStreetMap

V:\GIS\Projects\2984\0001Y\100\2984.0001Y100.1.mxd

QUADRANGLE LOCATION



Title:

SITE LOCATION MAP

SENDERO VERDE
REDEVELOPMENT PROJECT

Prepared For: SV-A OWNERS LLC
SV-B OWNERS LLC, SV-C OWNERS LLC



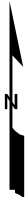
Compiled by: J.M.	Date: 02FEB18
Prepared by: M.S.R.	Scale: AS SHOWN
Project Mgr: J.M.	Project: 2984.0001Y000
File: 2984.0001Y100.1.mxd	

FIGURE
1



LEGEND

 SITE BOUNDARY



Title:

SITE PLAN

SENDERO VERDE
REDEVELOPMENT PROJECT

Prepared For: SV-A OWNERS LLC
SV-B OWNERS LLC, SV-C OWNERS LLC



Compiled by: J.M.	Date: 02FEB18
Prepared by: M.S.R.	Scale: AS SHOWN
Project Mgr: J.M.	Project: 2984.0001Y000
File: 2984.0001Y100.2.mxd	

FIGURE

2

APPENDICES

- A. Professional Profiles
- B. Federal and State Environmental Databases
(Provided on CD with Bound Copy)
- C. Freedom of Information Law Letters and Responses
- D. Certified Sanborn Fire Insurance Maps
- E. Historical Aerial Photographs
- F. Historical Topographic Maps
- G. City Directory Abstract
- H. Environmental Lien Search and Activity Use Limitations
- I. Site Photographs
- J. User Provided Information

APPENDIX A

Professional Profiles

Julie A. Moriarity

Project Scientist

Technical Specialties:

Design, implementation and management of remedial investigations and Phase I and Phase II Environmental Site Assessments, New York State Brownfields Cleanup Program, New York City Office of Environmental Remediation Voluntary Cleanup Program. Field Management for large-scale soil excavation projects, including site assessment, remediation implementation and construction activities.

Experience Summary:

Six years' experience including Project Scientist and Staff Scientist at Roux Associates, Project Scientist at Enviroscience Consultants, Project Manager and Estimator for Water Treatment at Philip Ross Industries.

Credentials:

Binghamton University, State University of New York, Bachelor of Science, Environmental Sciences, December 2009

OSHA 40-hour HAZWOPER Training

LIRR Track Safety Training

AMTRAK Contractor Safety and Security Training

Key Projects

- LA Central – Project Manager for the redevelopment of a 4.1 acre site located in the Bronx. Redevelopment plans include a multi-phase, mixed-use affordable housing development offering 992 apartments. Roux Associates completed a Phase I and Remedial Investigation at the site which identified historic fill and chlorinates in groundwater. A restrictive declaration had been previously assigned to the site and the client initially opted to go through NYCOER's Voluntary Cleanup Program to address the RD, and we started that process by submitting a Phase II WP to NYCOER. However; changes were made to the New York State Brownfield Cleanup Program that made the BCP an attractive option for this site and, therefore, we have changed course and are now enrolled in the NYS BCP.
- Bernstein Real Estate: Project Manager for an E-Designation and Spills site located in Midtown Manhattan, which included the completion of Phase I and Phase II investigations and LNAPL delineation. The Site is enrolled in the NYCOER VCP and all investigation and remedial activities were completed in accordance with NYCOER and NYSDEC Spill Program guidelines.
- Project Manager for an E-Designation site located in the West Village of Manhattan, which included the completion of a Phase I and Remedial Investigation. The proposed remedy will include excavation and installation of a vapor barrier prior to the redevelopment of the Site. The Site is enrolled in the NYCOER VCP and all investigation and remedial activities were completed in accordance with NYCOER VCP guidelines.
- Project Manager for a Phase I and Phase II Environmental Site Assessment. Project included a Phase II site investigation that included sampling to delineate and identify the source of a PCE plume beneath the Site.
- Syosset Park – Field Manager for supplemental soil sampling investigation at a large and complex NYS BCP Site located in Nassau County. The Site has an extensive environmental history, including former use as a wire and conduit manufacturer (former NYS Inactive Hazardous Waste Site), former landfill (currently a Federal Superfund site), and town DPW facility.
- Performed numerous Phase I Environmental Site Assessments for due diligence in connection with property transfers for the Metro New York Area. A majority of properties included commercial properties, former retail gasoline stations, and office buildings.
- Staff Scientist/Field Manager for underground storage tank (UST) discovery, inventory, and removal. Field responsibilities involved subcontractor oversight for excavation and removal of UST, tank cleaning and waste management.
- Staff Scientist responsible for implementation of CAMP and SWPPP. Intrusive activities included soil and sediment excavation and trucking. In addition to CAMP activities, assisted project manager and construction manager with contractor oversight, material review, health and safety oversight, and daily reporting.

Julie A. Moriarity
Project Scientist

- Staff Scientist responsible for Phase II Site Assessment and preparation of investigation reports for soil boring installation, monitoring well installation and corresponding soil, soil vapor and groundwater sampling.
- Staff Scientist responsible for bi-annual soil vapor monitoring program for a former petroleum refinery and terminal in Brooklyn, New York. Field work included the sampling and screening of over 100 permanent soil vapor monitoring points for soil vapor intrusion monitoring.
- Field Manager for the completion of quarterly groundwater investigations for a former asphalt facility in Medford, New York.
- Experience in municipal projects which entailed major scheduling, purchasing, on-site work coordination, RFIs, change orders, knowledge of the construction process, and the equipment used in the water treatment industry. Projects include Bethpage Water District – Construction of New Pump Station; Hicksville Water District – Wellhead Treatment for VOC Removal; Roslyn Water District – VOC Treatment; Garden City Park – VOC Treatment

Joseph D. Duminuco, P.G. Executive Vice President / Principal Hydrogeologist

Technical Specialties

Providing environmental consulting services and strategic planning to the real estate industry focused on Brownfield Redevelopment projects. Investigation and remediation of soil, groundwater, and soil vapor at commercial and industrial sites, focusing on the use of innovative solutions.

Experience Summary

Thirty-one years of experience: Executive Vice President, Vice President, Practice Area Leader, Office Manager, Principal, Senior and Project Hydrogeologist at Roux Associates; Staff Hydrogeologist at Geraghty & Miller; and Geologist at Mueser Rutledge Consulting Engineers.

Credentials

M.S. in Geology, Wright State University, 1990
B.S. in Geology, Hofstra University, 1983
Licensed Professional Geologist, NY (License No. 000119)

Presentations

Environmental Law in Real Estate Transactions – Working With Technical Professionals; Hofstra University Law School, January 13, 2013
Duminuco J., Coyle F. Property Redevelopment and Brownfield Sites. Proceedings of the 11th Annual Environmental Law Conference; ISBA Conference; 2012 May
Duminuco J. Transactions and the Environment: Contaminated Property Issues in Real Estate and Corporate Matters; New York State Bar Association; Tarrytown, NY; 2006 June

Key Projects

- Principal-in-Charge of a NYSDEC BCP redevelopment of a property adjacent to a dry cleaning solvent distribution facility in Brooklyn, New York. The site was a former freight railyard, and offloading spillage on site and migration from the off-site solvent facility resulted in significant soil, groundwater, and vapor contamination with chlorinated VOCs. The site was developed into multifamily units with first floor retail use and the remedy consisted of soil hot spot removal, a physical barrier to limit on site migration, a permeable reactive wall to eliminate off site migration, hot-spot *in situ* injections, and a sub-slab depressurization system.
- Principal-in-charge of a NYSDEC BCP redevelopment project that also required a RCRA compliant facility closure. The site is a former paint factory located in Queens, New York. Historical site operations adversely impacted the subsurface including a LNAPL plume in addition to petroleum hydrocarbon impacts to the soil and groundwater. Roux Associates completed a RI at the site which characterized the nature and extent of the impacts. The remedial action included a large excavation that required SOE and was completed under a tent due to odor concerns, multiple ISCO injections, UST removal/abandonment, installation of a LNAPL recovery system, and installation of an SSDS. Additionally, Roux Associates provided oversight of RCRA closure activities at the site which included emptying, cleaning, and scrapping 65 ASTs/vessels, decontaminating the ceilings, walls and floors of the Paint Factory Building and collection of compliance samples.
- Principal-in-Charge for the NYSDEC BCP redevelopment of a multi-parcel site located in the Bronx, New York. Redevelopment plans include a multi-phase, mixed-use affordable housing development offering 992 apartments. Other agencies involved include NYCDEP, NYCHPD, MTA and NYCOER. The site is primarily contaminated by historic fill and the primary remedy will be a site cover system.

- Principal-in-charge of a NYSDEC VCP redevelopment of a former MGP site into a Big Box retail site in Brooklyn, New York. Project consisted of negotiations with NYSDEC and Roux limited remediation to former gasholders filled with coal tar, soil hot spots with mobile coal tar and perimeter containment of coal tar. All the remaining soil at the site was impacted with MGP waste and most of the site was underlain by liquid coal tar. Roux negotiated use of institutional/engineering controls to allow significant contamination to remain in place. A sub-slab depressurization system and vapor barrier was installed to address the mobile coal tar left below the retail building.
- Principal-in-Charge for a NYSDEC BCP redevelopment project at a site in White Plains, New York, which consists of 16 separate parcels spanning 4.5 acres and had a variety of former uses including automotive service/repair and multiple dry cleaners. The site has both chlorinated and petroleum hydrocarbon impacts to the soil and groundwater. The remedy will consist of a site cover system, soil hot spot removals, *in situ* chemical oxidation for groundwater contamination and installation of a sub-slab depressurization system.
- Principal-in-Charge for ongoing large and complex mixed-use redevelopment of a 92-acre Site located in Long Island, New York. The site was accepted into the NYSDEC BCP. The Site has an extensive environmental history, including former use as a wire and conduit manufacturer (former NYS Inactive Hazardous Waste Site), former landfill (currently a Federal Superfund site), and town DPW facility. Activities completed including compiling, reviewing, extracting, and summarizing numerous historical environmental reports prepared for the site, interacting with NYSDEC, USEPA, NCDOH, completing a supplemental soil investigation (including extensive use of XRF Technology as metals are the compound of concern) and a groundwater investigation (water is over 100 feet deep). The remedy will consist of hot spot removals, a site cover system and a sub-slab depressurization system.
- Principal-in-Charge for a NYSDEC BCP redevelopment in Staten Island, New York of a former retail service station site. There is soil, groundwater, and vapor contamination from petroleum-related constituents in the vicinity of the former gasoline piping and pump island (the petroleum source area), as well as historic fill across the entire site. The remedy, described in the Remedial Action Work Plan prepared by Roux, will consist of a sheet pile containment wall around the petroleum source area, a Site Cover System across the entire site, comprised of concrete building slab/walkways, asphalt parking areas and limited landscaped areas and site-wide a sub-slab depressurization system to prevent vapor intrusion into the proposed retail building and offsite migration of impacted soil vapor
- Principal-in-Charge of a mixed-use (public school and residential) Brownfield redevelopment in lower Manhattan, New York. Project consisted of a Phase I and a Phase II ESA to satisfy NYCDEP requirements. Due to the presence of contaminated historic fill Roux performed *in situ* waste characterization to assist in the development of NYCDEP-required plans. In addition, Roux provided oversight of the waste removal, completion of waste manifests, and full-time CAMP during all soil moving activities. Roux provided support to excavation contractor when two previously unknown USTs were discovered during excavation activities.

Joseph D. Duminuco, P.G. Executive Vice President / Principal Hydrogeologist

- Principal-in-Charge of a multi-phased NYSDEC VCP redevelopment of a former Defense Site to water front, upscale housing in Long Island, New York. This investigation included determining the nature and extent of chlorinated VOCs in soil, groundwater, and vapor- phase contamination onsite and offsite. Utilized a risk assessment to argue the level of residual contamination allowed to remain onsite with an intended residential future use. Remedial alternatives were selected in accordance with future development plans and institutional/engineering controls were proposed to limit cleanup costs. Successfully argued the technical impracticability of remediation of the heavily contaminated deeper aquifer beneath the site and offsite.
- Principal-in-Charge of a retail/commercial redevelopment in the Bronx, New York. The site contained a NYCDEP E-Designation due to a previous onsite service station UST release. In addition, a previous Phase I and Phase II ESA identified a former dry cleaner with a chlorinated VOC release. Roux performed a focused Phase II ESA at the dry cleaner and determined the chlorinated solvent release was not a hazard. Roux obtained closure under the NYSDEC Spills group and the site was redeveloped with a restaurant, a pharmacy, and re-use of a former supermarket.
- Principal-in-Charge of the redevelopment and expansion of an automobile dealer/service center in New York, New York into the US Flagship dealer for a major European luxury car manufacturer. Supported client and legal team during lease negotiations. Worked closely with NYCOER to address NYCDEP "E" designation. Coordination with NYCOER to implement remedial investigation and develop a site materials management plan as part of the expansion. Also, worked closely with NYSDEC to address an on-site spill, as well as coordinate efforts to evaluate whether a 19,000-gallon dielectric fluid release by others impacted the site.
- Principal-in-Charge for the completion of Phase I and Phase II Environmental Site Assessment activities associated with a proposed mixed use redevelopment located in Westchester, New York waterfront. Work included management of subsurface investigation activities to characterize soil conditions, and working closely with client's architects and construction contractors to integrate the proposed site remediation into the project development plan (including evaluating multiple potential disposal scenarios). Site contaminants included hydrocarbons (including free-product plume from former USTs), and historic fill constituents.
- Principal-in-Charge of an 80-acre redevelopment in Yonkers, New York. Work included Phase I and Phase II investigations, asbestos surveys and abatement support and response to a free product impact form an adjacent landowner. Coordinated with NYSDEC and responsible party to address contamination issue and not impact client's construction schedule.
- Principal-in-Charge for the redevelopment of a property in Brooklyn, New York into supportive housing. Worked closely with NYCOER to address NYCDEP "E" designation. Coordination with NYCOER to implement remedial investigation and develop RAP/CHASP as part of the NYC VCP.
- Principal-in-Charge for the redevelopment of a property in the Bronx, New York into supportive housing. Worked closely with NYCDEP to address "E" designation. Coordination with NYCDEP to implement remedial investigation and develop RAP/CHASP as part of the redevelopment. Also performed an ASTM VEC to address vapor concerns.
- Principal-in-Charge of a NYSDEC BCP cleanup in Brooklyn, New York at a mixed use multifamily housing/neighborhood retail complex with an onsite dry cleaner. There is soil, groundwater, and vapor contamination from chlorinated VOCs from the former onsite dry cleaner as well as groundwater contamination from offsite dry cleaners. The remedy will consist of hot spot soil removal, SVE, *in situ* groundwater treatment and a negative pressure approach for vapor mitigation in the existing buildings.
- Principal-in-Charge of a Brownfield Redevelopment for a large vacant parcel (460 acres) on Long Island. The project involved an extensive investigation, UST, and PCB remediation; removal and proper disposal of numerous tanks, drums, abandoned vehicles and transformers; and participation in contentious public meetings. The site was redeveloped into a golf course and a senior care facility.
- Principal-in-Charge for a property transfer support project at a heavily contaminated (chlorinated volatile organic compounds form an adjacent dry cleaner and on site MGP waste) distribution facility in the Bronx, New York. The site was a former MGP being handled under the VCP in addition to an open petroleum spill under the regional spills group. Roux performed a Phase I for the buyer, a Phase II and remedial cost estimate for the owner and negotiated with the buyer's consultant and NYSDEC to limit the scope of the investigation and cleanup.
- Principal-in-Charge of investigation and remediation of a catastrophic heating oil release for a commercial office building in Brooklyn, New York. All work was performed under the oversight of the NYSDEC Spills Group and time was of the essence for the initial response as the heating season was fast approaching. Roux performed free product delineation and remediation and indoor air monitoring at adjacent buildings. Site closure was obtained from NYSDEC.
- Principal-in-Charge of a mixed-use (residential, retail, commercial) Brownfield redevelopment in the Bronx, New York. Project consisted of a Phase I and Phase II ESA to satisfy NYCDEP requirements. The media investigated included soil, groundwater, soil vapor, and building materials. During the Phase II ESA, Roux performed preliminary *in situ* waste characterization.
- Principal-in-Charge of an interior Brownfield Redevelopment of a PCB, metals, and hydrocarbon contaminated wire manufacturing facility in Westchester County, New York into use as a movie studio. Activities included delineation and characterization of building surfaces, design of a remediation program and interim cleanups to allow studio use as the project progressed.
- Principal-in-Charge of multiple phases of Brownfield Project for construction of a cogeneration facility in Brooklyn, New York. Project consisted of: construction oversight; environmental compliance monitoring; asbestos and lead paint abatement oversight; data evaluation and report preparation; soil, offshore sediment, and sewer effluent sampling; PCB-contaminated material remediation; preparation of a waste handling and disposal plan; and permitting.
- Principal-in-Charge of multiple retail developments in Harlem, New York. Work included Phase I and Phase II investigations to satisfy NYCDEP and lender requirements. Lead based paint

Joseph D. Duminuco, P.G. **Executive Vice President / Principal Hydrogeologist**

and asbestos surveys were performed as part of due diligence. Extensive asbestos issues were identified in building materials and soil backfill. Worked with asbestos contractors to determine best abatement approaches for the redevelopments.

- Principal-in-Charge of a fast-paced property transfer environmental assessment at an electronics manufacturing facility contaminated with metals and solvents in Bridgeport, Connecticut. Project consisted of the development and implementation of a detailed field sampling plan within a one-week time frame: indoor and outdoor soil sampling and monitoring well installation; groundwater and sewer effluent sampling; asbestos survey and asbestos sampling; and a tidal influence assessment. Data was evaluated and a summary report was prepared within one week and a remedial alternatives evaluation and cost estimate was prepared in less than one week.
- Principal-in-Charge of a multi-phase RI/FS at a PCB and diesel-fuel contaminated railroad yard in New York City. The Site is on the state superfund list because PCBs were detected in soil, groundwater, hydrocarbon plume, sewer water and sewer sediment. Responsibilities include: preparation of work plans; delineation of PCB hot spots with immunoassays; sewer investigation including pumpouts, monitoring, flow measurements and video surveys prior to abandonment; investigation and remediation of numerous USTs including gasoline, solvents and fuel oils; support of construction activities; report preparation; negotiations with the NYSDEC/NYSDOH; participation in public meetings; and implementation of interim remedial measures to mitigate the PCB-contaminated hydrocarbon plume; interim remedial measures to mitigate PCB, PAH and lead contaminated soil hot spots; and agency acceptance of alternate cleanup levels for site soils that resulted in savings of over \$80 million.
- Project Coordinator of multi-year environmental consulting contracts with Amtrak and New Jersey Transit. Responsibilities include contract negotiations, workload/resource distribution, compliance with contract requirements including utilization of M/WBE contractors, client-staff liaison, adherence to budgets and schedules, and overall quality assurance.
- Principal-in-Charge of project to support the construction of a high speed rail program. Performed Phase I and II Environmental Site Assessments as part of due diligence at three major railyards. Prepared reports and presentations regarding environmental conditions to regulatory agencies and the design-build consortium. Performed pre-construction sampling and hot spot remediation programs. Also, prepared environmental contingency plans for construction contractors to follow.
- Principal-in-Charge of an investigation at a PCB and solvent-contaminated transformer manufacturing/repair facility in North Carolina. Responsibilities include preparation of a work plan and oversight of the project which consists of soil borings and sampling, immunoassay testing, monitoring well installation, groundwater sampling, report preparation, and remedial alternatives evaluation.
- Principal-in-Charge of an NPL Superfund Site in Delaware. Responsibilities include: the on-going performance monitoring of a groundwater extraction system. The remedial system was installed to capture a chlorinated solvent plume emanating from a former PVC manufacturing facility. In addition, prepared and implemented an RI work plan for a USEPA-required off-site investigation of adjacent chemical manufacturing facilities and a large petroleum refinery. Also included DNAPL investigation and deep aquifer study.
- Principal-in-Charge of a NJDEP-ECRA/ISRA investigation and cleanup involving groundwater and soil contamination at a pesticide formulation and distribution facility in New Jersey. Responsibilities include: delineating the nature and extent of the off-site contaminant plume; determining groundwater flow patterns in a two-aquifer system; using a three-dimensional computer model to determine proper location for extraction and injection wells; and preparing work plans and summary reports for NJDEP-required additional delineation of the nature and extent of on-site soil contamination.
- Project Director of all UST investigative and remedial work performed at service station sites in New England for a major oil company. Responsibilities included: preparation and negotiation of work orders; coordination of monitoring and sampling; communication with client, regulator and site owner contacts; management of technical aspects of all projects; strategy evaluation with client; administration of all contracts and operation and maintenance of remediation systems to mitigate UST releases which included groundwater pump and treat, product recovery, and soil venting systems.
- Project Manager of an RI/FS at a former electronics manufacturing facility in an industrial area of Long Island. Metals and solvents (plating wastes) were detected in on-site leach pools and in soil and groundwater. Responsibilities include reviewing and revising the work plan and providing technical oversight of the project, including: Geoprobe® drilling; soil sampling; soil-gas surveys; leach pool sediment sampling; monitoring well installation; groundwater sampling; geophysical mapping; report preparation; and negotiations with NYSDEC. Convinced NYSDEC that groundwater remediation was inappropriate in an industrialized area. Focused remediation to a few soil hot spots only.
- Principal-in-Charge of a multi-year quarterly monitoring and reporting program at a municipal landfill complex on Long Island, New York. The complex consists of multiple landfills, leachate containment systems and leachate holding tanks. Project involves collection of water level and water-quality data from dozens of monitoring wells, sampling of leachate containment systems, coordination with contract laboratory, data validation, data evaluation and report preparation.
- Provided litigation support for an industrial property owner where a tenant's manufacturing operations had resulted in contamination of the building in addition to soil and groundwater. Without prior notification or consent from the owner, the tenant had conducted a Phase II investigation and remediation activities to address metals and VOCs. Reviewed technical reports and prepared a work plan to address areas for further investigation and perform confirmatory sampling in support of the owner of the property. Provided deposition testimony in connection with the case.

APPENDIX B

Federal and State Environmental Databases
(Provided on CD with Bound Copy)

1681 MADISON AVE
1681 MADISON AVE
NEW YORK, NY 10029

Inquiry Number: 5221202.2s
March 15, 2018

The EDR Radius Map™ Report



6 Armstrong Road, 4th floor
Shelton, CT 06484
Toll Free: 800.352.0050
www.edrnet.com

TABLE OF CONTENTS

<u>SECTION</u>	<u>PAGE</u>
Executive Summary	ES1
Overview Map	2
Detail Map	3
Map Findings Summary	4
Map Findings	8
Orphan Summary	1086
Government Records Searched/Data Currency Tracking	GR-1

GEOCHECK ADDENDUM

GeoCheck - Not Requested

Thank you for your business.
Please contact EDR at 1-800-352-0050
with any questions or comments.

Disclaimer - Copyright and Trademark Notice

This Report contains certain information obtained from a variety of public and other sources reasonably available to Environmental Data Resources, Inc. It cannot be concluded from this Report that coverage information for the target and surrounding properties does not exist from other sources. **NO WARRANTY EXPRESSED OR IMPLIED, IS MADE WHATSOEVER IN CONNECTION WITH THIS REPORT. ENVIRONMENTAL DATA RESOURCES, INC. SPECIFICALLY DISCLAIMS THE MAKING OF ANY SUCH WARRANTIES, INCLUDING WITHOUT LIMITATION, MERCHANTABILITY OR FITNESS FOR A PARTICULAR USE OR PURPOSE. ALL RISK IS ASSUMED BY THE USER. IN NO EVENT SHALL ENVIRONMENTAL DATA RESOURCES, INC. BE LIABLE TO ANYONE, WHETHER ARISING OUT OF ERRORS OR OMISSIONS, NEGLIGENCE, ACCIDENT OR ANY OTHER CAUSE, FOR ANY LOSS OF DAMAGE, INCLUDING, WITHOUT LIMITATION, SPECIAL, INCIDENTAL, CONSEQUENTIAL, OR EXEMPLARY DAMAGES. ANY LIABILITY ON THE PART OF ENVIRONMENTAL DATA RESOURCES, INC. IS STRICTLY LIMITED TO A REFUND OF THE AMOUNT PAID FOR THIS REPORT.** Purchaser accepts this Report "AS IS". Any analyses, estimates, ratings, environmental risk levels or risk codes provided in this Report are provided for illustrative purposes only, and are not intended to provide, nor should they be interpreted as providing any facts regarding, or prediction or forecast of, any environmental risk for any property. Only a Phase I Environmental Site Assessment performed by an environmental professional can provide information regarding the environmental risk for any property. Additionally, the information provided in this Report is not to be construed as legal advice.

Copyright 2018 by Environmental Data Resources, Inc. All rights reserved. Reproduction in any media or format, in whole or in part, of any report or map of Environmental Data Resources, Inc., or its affiliates, is prohibited without prior written permission.

EDR and its logos (including Sanborn and Sanborn Map) are trademarks of Environmental Data Resources, Inc. or its affiliates. All other trademarks used herein are the property of their respective owners.

EXECUTIVE SUMMARY

A search of available environmental records was conducted by Environmental Data Resources, Inc (EDR). The report was designed to assist parties seeking to meet the search requirements of EPA's Standards and Practices for All Appropriate Inquiries (40 CFR Part 312), the ASTM Standard Practice for Environmental Site Assessments (E 1527-13), the ASTM Standard Practice for Environmental Site Assessments for Forestland or Rural Property (E 2247-16), the ASTM Standard Practice for Limited Environmental Due Diligence: Transaction Screen Process (E 1528-14) or custom requirements developed for the evaluation of environmental risk associated with a parcel of real estate.

TARGET PROPERTY INFORMATION

ADDRESS

1681 MADISON AVE
NEW YORK, NY 10029

COORDINATES

Latitude (North): 40.7968140 - 40° 47' 48.53"
Longitude (West): 73.9462010 - 73° 56' 46.32"
Universal Transverse Mercator: Zone 18
UTM X (Meters): 588900.8
UTM Y (Meters): 4516524.5
Elevation: 18 ft. above sea level

USGS TOPOGRAPHIC MAP ASSOCIATED WITH TARGET PROPERTY

Target Property Map: 5940599 CENTRAL PARK, NY
Version Date: 2013

AERIAL PHOTOGRAPHY IN THIS REPORT

Portions of Photo from: 20150729, 20150522
Source: USDA

MAPPED SITES SUMMARY

Target Property Address:
1681 MADISON AVE
NEW YORK, NY 10029

Click on Map ID to see full detail.

MAP ID	SITE NAME	ADDRESS	DATABASE ACRONYMS	RELATIVE ELEVATION	DIST (ft. & mi.) DIRECTION
A1	CON EDISON SERVICE B	1691 MADISON AVE	RCRA NonGen / NLR, NY MANIFEST	Higher	1 ft.
A2	CON EDISON SERVICE B	1683 MADISON AVE	RCRA NonGen / NLR, FINDS, ECHO, NY MANIFEST	Higher	1 ft.
B3	CON EDISON	OPP 91 E 111TH ST	NY MANIFEST	Lower	1 ft.
A4	CON EDISON SERVICE B	1677 MADISON AVE	RCRA NonGen / NLR, NY MANIFEST	Lower	1 ft.
A5	VAULT #5033	1695 MADISON AV	NY Spills	Higher	1 ft.
A6	CON EDISON SERVICE B	63 E 111TH ST FRONT	RCRA-CESQG, FINDS, ECHO, NY MANIFEST	Lower	1 ft.
B7	CON EDISON - SERVICE	1564 PARK AVE AND W.	RCRA-LQG, NY MANIFEST, NJ MANIFEST	Lower	1 ft.
B8	CRP 88 EAST 111TH ST	88 EAST 111 STREET	NY AST	Lower	44, 0.008, South
A9	CON EDISON SERVICE B	1699 MADISON AVE	RCRA NonGen / NLR, NJ MANIFEST, NY MANIFEST	Higher	44, 0.008, NNW
B10	NYCHA	65 E 112TH ST	RCRA NonGen / NLR, FINDS, ECHO, NY MANIFEST	Higher	47, 0.009, ENE
A11	CON EDISON	MADISON AVE & E 112T	RCRA NonGen / NLR, FINDS, ECHO	Higher	50, 0.009, NNW
A12	CON EDISON	MADISON AVE & E 112T	NY MANIFEST	Higher	50, 0.009, NNW
A13	CON EDISON	MADISON AVE & E 112T	NJ MANIFEST	Higher	50, 0.009, NNW
A14	VAULT 2349	MADISON/E 112TH ST	NY Spills	Higher	66, 0.013, NNW
A15	LOT 50,TAXBLOCK 1616	1665 MADISON AVENUE	NY E DESIGNATION	Lower	71, 0.013, WSW
B16	CON EDISON MANHOLE:	E 111TH ST & PARK A	RCRA NonGen / NLR	Lower	76, 0.014, SE
B17	84 E 76 111TH	84 E 111TH ST	EDR Hist Auto	Lower	79, 0.015, South
B18	CON EDISON SERVICE B	74 E 111TH ST FRONT	RCRA NonGen / NLR, NY MANIFEST	Lower	79, 0.015, SSW
B19	ROAD INTERSECTION	E. 112 TH ST AND PAR	NY Spills	Lower	82, 0.016, East
A20	CON EDISON MANHOLE:	1696 MADISON AVE	NJ MANIFEST	Higher	83, 0.016, NW
A21	CON EDISON MANHOLE:	1696 MADISON AVE	RCRA NonGen / NLR, FINDS, ECHO, NY MANIFEST	Higher	83, 0.016, NW
A22	CON EDISON SERVICE B	1688 MADISON AVE	RCRA NonGen / NLR, NY MANIFEST	Higher	84, 0.016, NW
B23	LOT 141,TAXBLOCK 161	86 EAST 111 STREET	NY E DESIGNATION	Lower	96, 0.018, South
B24	LOT 38,TAXBLOCK 1616	94 EAST 111 STREET	NY E DESIGNATION	Lower	96, 0.018, South
A25	E2MIS 157505	28 E. 112TH ST	NY Spills	Higher	115, 0.022, NW
C26	LOT 52,TAXBLOCK 1616	1661 MADISON AVENUE	NY E DESIGNATION	Lower	122, 0.023, WSW
B27	CON EDISON SERVICE B	1583 PARK AVE	RCRA NonGen / NLR, NY MANIFEST	Lower	131, 0.025, ESE
B28	CON EDISON SERVICE B	1583 PARK AVE FRONT	RCRA NonGen / NLR, NY MANIFEST	Lower	131, 0.025, ESE
B29	METRO NORTH RAILROAD	PARK AVE AND E 110TH	RCRA-LQG, NY MANIFEST	Lower	205, 0.039, SE
D30	CON EDISON SERVICE B	112 E 111TH ST FRONT	RCRA NonGen / NLR, NY MANIFEST	Lower	277, 0.052, SE
E31	ROADWAY	MADISON AVE/EAST 113	NY Spills	Higher	281, 0.053, North
C32	TWO PINT RELEASE AT	35-43 110 STREET	NY Spills	Lower	297, 0.056, WSW
C33	CON EDISON	E 110TH ST & MADISON	NY MANIFEST	Lower	297, 0.056, WSW
C34	CON EDISON SERVICE B	E 110TH ST & MADISON	RCRA NonGen / NLR, FINDS	Lower	297, 0.056, WSW
F35	CON EDISON MANHOLE:	PARK AVE & 110TH ST	RCRA NonGen / NLR, FINDS	Lower	319, 0.060, South
F36	LOT 36,TAXBLOCK 1616	1516 PARK AVENUE	NY E DESIGNATION	Lower	326, 0.062, South
D37	CON EDISON - SERVICE	115 E 111 ST WEST OF	RCRA-LQG, NJ MANIFEST	Lower	327, 0.062, ESE
D38	CONSOLIDATED EDISON	115 E 111TH ST W OF	NY MANIFEST	Lower	327, 0.062, ESE
G39	CON EDISON	27 E 110TH ST	NJ MANIFEST	Lower	344, 0.065, WSW

MAPPED SITES SUMMARY

Target Property Address:
1681 MADISON AVE
NEW YORK, NY 10029

Click on Map ID to see full detail.

MAP ID	SITE NAME	ADDRESS	DATABASE ACRONYMS	RELATIVE ELEVATION	DIST (ft. & mi.) DIRECTION
G40	CON EDISON	27 E 110TH ST	NY MANIFEST	Lower	344, 0.065, WSW
G41	CON EDISON	27 E 110TH ST	RCRA NonGen / NLR, FINDS, ECHO	Lower	344, 0.065, WSW
C42	CENTRAL PARK/THE LAK	59TH ST/110TH ST	NY Spills	Lower	357, 0.068, SW
F43	ON ROADWAY	100 110TH STREET	NY Spills	Lower	365, 0.069, South
G44	CON EDISON	21 E 110TH ST	RCRA NonGen / NLR, FINDS, ECHO	Higher	374, 0.071, West
G45	CON EDISON - SERVICE	21 E.110 ST	RCRA-LQG, NY MANIFEST	Higher	374, 0.071, West
G46	CON EDISON	21 E 110TH ST	NJ MANIFEST	Higher	374, 0.071, West
G47	BROTHERS CLEANERS	1644 MADISON AVE	RCRA NonGen / NLR, FINDS, ECHO, NY MANIFEST	Lower	406, 0.077, WSW
G48	BROTHERS CLEANERS	1644 MADISON AV	EDR Hist Cleaner	Lower	406, 0.077, WSW
G49	BROTHERS/DYW CLEANER	1644 MADISON AVENUE	NY DRYCLEANERS	Lower	406, 0.077, WSW
E50	MADISON CLEANERS	1716 MADISON AVE	RCRA-SQG, ICIS, US AIRS, FINDS, ECHO, NY...	Higher	413, 0.078, North
E51	MADISON CLEANERS INC	1716 MADISON AVE	EDR Hist Cleaner	Higher	413, 0.078, North
H52	CON EDISON	125 E 112TH ST	NY MANIFEST	Lower	419, 0.079, ESE
E53	CON EDISON	1718 MADISON AV	NY MANIFEST	Higher	427, 0.081, North
D54	GREATER HIGHWAY DELI	132 EAST 111TH STREE	NY AST	Lower	443, 0.084, SE
G55	CON EDISON	12 E110 ST	NY MANIFEST	Higher	450, 0.085, WSW
G56	CON EDISON - SERVICE	12 E110 ST	RCRA-LQG	Higher	450, 0.085, WSW
G57	CON EDISON	10 E 110TH ST & 5TH	RCRA NonGen / NLR	Higher	453, 0.086, West
D58	CON EDISON	140 E 111 ST	NY MANIFEST	Lower	477, 0.090, SE
H59	138 EAST 112TH ST	138 EAST 112TH ST	NY Spills	Lower	495, 0.094, ESE
H60	132 EAST 112TH ST. L	138 EAST 112TH STREE	NY AST	Lower	495, 0.094, ESE
I61	WOOJIN EASTMORE CLEA	1325 5TH AVE STORE7	EDR Hist Cleaner	Higher	496, 0.094, WNW
F62	CON EDISON SERVICE B	1503 PARK AVE	RCRA NonGen / NLR, FINDS	Lower	496, 0.094, South
F63	CON EDISON	1503 PARK AVE	NY MANIFEST	Lower	496, 0.094, South
E64	CON EDISON	1730 MADISON AV	NY MANIFEST	Higher	509, 0.096, North
H65	PUBLIC SCHOOL 101 -	141 EAST 111TH STREE	NY AST	Lower	515, 0.098, SE
H66	NYC DEPT OF EDUCATIO	141 E 111TH ST	RCRA-SQG, NY MANIFEST	Lower	515, 0.098, SE
E67	CON EDISON SERVICE B	1733 MADISON AVE FRO	RCRA NonGen / NLR, NY MANIFEST	Higher	515, 0.098, NNE
J68	CON EDISON SERVICE B	132 E 110TH ST	RCRA NonGen / NLR, NY MANIFEST	Lower	525, 0.099, SSE
G69	RESIDENTIAL BUILDING	19-21 EAST 109TH ST	NY Spills	Lower	530, 0.100, WSW
G70	PVT DWELLING - TTF	19-21 EAST 109 ST	NY LTANKS	Lower	530, 0.100, WSW
G71	SOIL	19-21 EAST 109TH ST	NY Spills	Lower	530, 0.100, WSW
I72	CON EDISON	2 E 111TH ST VAULT 8	NY MANIFEST	Higher	531, 0.101, WNW
I73	CON EDISON	2 EAST 111TH ST	NY MANIFEST	Higher	531, 0.101, WNW
I74	CON EDISON VAULT: 89	2 E 111TH ST VAULT 8	RCRA NonGen / NLR, FINDS	Higher	531, 0.101, WNW
I75	VAULTS 8910, 8993, 9	2 EAST 111TH ST	NY Spills	Higher	531, 0.101, WNW
I76	CON EDISON VAULT: 90	2 E 111TH ST VAULT 9	RCRA NonGen / NLR, FINDS	Higher	531, 0.101, WNW
I77	CON EDISON	2 E 111TH ST VAULT 9	NY MANIFEST	Higher	531, 0.101, WNW
F78	MANHOLE 42025	E 109TH ST & PARK AV	NY Spills	Lower	531, 0.101, South

MAPPED SITES SUMMARY

Target Property Address:
1681 MADISON AVE
NEW YORK, NY 10029

Click on Map ID to see full detail.

MAP ID	SITE NAME	ADDRESS	DATABASE ACRONYMS	RELATIVE ELEVATION	DIST (ft. & mi.) DIRECTION
G79	SPILL NUMBER 0103835	23-27 EAST 109TH ST	NY LTANKS	Lower	533, 0.101, WSW
K80	CON EDISON SERVICE B	55 E 109TH ST	RCRA NonGen / NLR, FINDS, ECHO, NY MANIFEST	Lower	533, 0.101, SW
K81	CON EDISON	73 E 109TH ST E MADI	RCRA NonGen / NLR, NY MANIFEST	Lower	533, 0.101, SSW
D82	137 EAST 110 LLC	137 EAST 110TH STREE	NY TANKS	Lower	534, 0.101, SE
K83	CON EDISON	77 E 109TH ST W OF P	RCRA NonGen / NLR, NJ MANIFEST, NY MANIFEST	Lower	534, 0.101, SSW
G84	BASEMENT	19-21 E 109TH ST	NY Spills	Lower	537, 0.102, WSW
G85	ALL AMERICAN SVCE ST	19 E 109TH ST	EDR Hist Auto	Lower	537, 0.102, WSW
G86	MULTIPLE DWELLING	19-21 EAST 109TH STR	NY AST	Lower	537, 0.102, WSW
G87	MANHATTAN CASTLE OIL	23 EAST 109TH ST	NY LTANKS	Lower	538, 0.102, WSW
G88	23 E 109 ST	23 EAST 109TH STREET	NY AST	Lower	538, 0.102, WSW
I89	CON EDISON - SERVICE	E 111 ST AND FIFTH A	RCRA-LQG, NJ MANIFEST	Higher	545, 0.103, WNW
I90	CON EDISON - MANHOLE	5TH AVE & 111 ST	NY MANIFEST	Higher	545, 0.103, WNW
I91	CONSOLIDATED EDISON	E 111TH ST & FIFTH A	NY MANIFEST	Higher	545, 0.103, WNW
I92	CONSOLIDATED EDISON	WEST 112 ST & 5TH AV	NY MANIFEST	Higher	550, 0.104, NW
I93	CON EDISON MANHOLE:	E 5TH AVE & 112TH ST	RCRA NonGen / NLR, NY MANIFEST	Higher	550, 0.104, NW
I94	CON EDISON	W 112TH ST & 5TH AVE	RCRA NonGen / NLR, NJ MANIFEST, NY MANIFEST	Higher	550, 0.104, NW
K95	CON EDISON	E MADISON AVE & 109T	NY MANIFEST	Lower	553, 0.105, SW
K96	CON EDISON MANHOLE 5	E 109TH & MADISON AV	NJ MANIFEST	Lower	553, 0.105, SW
K97	CON EDISON MANHOLE 5	E 109TH & MADISON AV	RCRA NonGen / NLR, NY MANIFEST	Lower	553, 0.105, SW
K98	CON EDISON	E MADISON AVE & 109T	RCRA NonGen / NLR	Lower	553, 0.105, SW
K99	CON EDISON	E MADISON AVE & 109T	NJ MANIFEST	Lower	553, 0.105, SW
K100	CON EDISON MANHOLE 5	E 109TH ST & MADISON	RCRA NonGen / NLR, NJ MANIFEST, NY MANIFEST	Lower	553, 0.105, SW
K101	CON EDISON MANHOLE 5	E 109TH ST & MADISON	RCRA NonGen / NLR, NY MANIFEST	Lower	554, 0.105, SW
K102	CON EDISON	E 109TH ST BTWN 5TH	RCRA NonGen / NLR, ECHO	Lower	554, 0.105, SW
F103	CON EDISON SERVICE B	E 109TH ST & PARK AV	RCRA NonGen / NLR, NY MANIFEST	Lower	555, 0.105, South
J104	137 EAST 110 LLC	139 EAST 110TH STREE	NY TANKS	Lower	556, 0.105, SE
K105	CON EDISON - SERVICE	23 EAST 109TH STREET	RCRA-LQG, NY MANIFEST, NJ MANIFEST	Lower	563, 0.107, SW
H106	CON EDISON SERVICE B	1806 LEXINGTON AVE	RCRA NonGen / NLR, NY MANIFEST	Lower	563, 0.107, ESE
H107	SOIL	1810 LEXINGTON AVE	NY Spills	Higher	568, 0.108, ESE
H108	1800 LEXINGTON AVE	1800 LEXINGTON AVE	NY AST	Lower	569, 0.108, ESE
H109	CON EDISON SERVICE B	1812 LEXINGTON AVE	RCRA NonGen / NLR, NY MANIFEST	Higher	570, 0.108, ESE
I110	CON EDISON SERVICE B	6 W 112TH ST	RCRA NonGen / NLR, NY MANIFEST	Higher	572, 0.108, NW
K111	CON EDISON SERVICE B	68 E 109TH ST	RCRA NonGen / NLR, NY MANIFEST	Lower	573, 0.109, SSW
I112	CON EDISON SERVICE B	5 W 112TH ST	RCRA NonGen / NLR, FINDS, ECHO, NY MANIFEST	Higher	574, 0.109, NW
G113	CON EDISON SERVICE B	11 E 109TH ST	RCRA NonGen / NLR, FINDS, ECHO, NY MANIFEST	Lower	574, 0.109, WSW
H114	CON EDISON - SERVICE	115 E. 112 ST AND LE	RCRA-LQG, NY MANIFEST, NJ MANIFEST	Lower	576, 0.109, ESE
L115	NYCHA - TAFT HOUSES	1740 MADISON AVE	RCRA NonGen / NLR, FINDS, ECHO, NY MANIFEST	Higher	578, 0.109, North
L116	HOUSING PROJECT	1740 MADISON AVE	NY Spills	Higher	578, 0.109, North
L117	TAFT HOUSES -NYCHA	1740 MADISON AVENUE	NY LTANKS, NY Spills	Higher	578, 0.109, North

MAPPED SITES SUMMARY

Target Property Address:
1681 MADISON AVE
NEW YORK, NY 10029

Click on Map ID to see full detail.

MAP ID	SITE NAME	ADDRESS	DATABASE ACRONYMS	RELATIVE ELEVATION	DIST (ft. & mi.) DIRECTION
M118	CON EDISON SERVICE B	E 111TH ST & LEXINGT	NJ MANIFEST	Lower	583, 0.110, SE
M119	CON EDISON	E 111TH ST & LEXINGT	NY MANIFEST	Lower	583, 0.110, SE
M120	CON EDISON SERVICE B	E 111 & LEXINGTON AV	RCRA-CESQG, NY MANIFEST	Lower	583, 0.110, SE
M121	CON EDISON	E 111TH ST & LEXINGT	NJ MANIFEST	Lower	583, 0.110, SE
M122	CON EDISON	E 111TH ST & LEXINGT	NJ MANIFEST	Lower	583, 0.110, SE
M123	CON EDISON SERVICE B	E 111TH ST & LEXINGT	RCRA NonGen / NLR, NY MANIFEST	Lower	583, 0.110, SE
M124	CON EDISON	E 111TH ST & LEXINGT	RCRA NonGen / NLR	Lower	583, 0.110, SE
M125	CON EDISON	LEXINGTON AVE & E 11	RCRA NonGen / NLR, NJ MANIFEST, NY MANIFEST	Lower	583, 0.110, SE
M126	CON EDISON	E 111TH ST & LEXINGT	RCRA NonGen / NLR	Lower	583, 0.110, SE
M127	CON EDISON	E 111TH ST & LEXINGT	NY MANIFEST	Lower	583, 0.110, SE
H128	CON EDISON MANHOLE:	LEXINGTON AVE & 112T	RCRA NonGen / NLR, NY MANIFEST	Lower	583, 0.110, ESE
H129	LEXINGTON AVE	LEXINGTON AVE/EAST 1	NY Spills	Lower	583, 0.110, ESE
H130	SPILL NUMBER 9809080	E 112 ST & LEXINGTON	NY Spills	Lower	583, 0.110, ESE
H131	CONSOLIDATED EDISON	E 112TH & LEXINGTON	NY MANIFEST	Lower	583, 0.110, ESE
H132	CON EDISON	LEXINGTON AVE & E 11	RCRA NonGen / NLR, NY MANIFEST	Lower	583, 0.110, ESE
H133	219438; LEXINGTON AV	LEXINGTON AVE AND 11	NY Spills	Lower	583, 0.110, ESE
H134	MANHOLE 39156	E 112TH ST/LEXINGTON	NY Spills	Lower	583, 0.110, ESE
H135	CON EDISON MANHOLE:	E 112TH ST & LEXINGT	RCRA NonGen / NLR, NY MANIFEST	Lower	583, 0.110, ESE
I136	CON EDISON SERVICE B	10 W 112TH ST	RCRA NonGen / NLR, NY MANIFEST	Higher	590, 0.112, NW
I137	PARKWEST CLEANERS	2 W 111TH ST	EDR Hist Cleaner	Higher	597, 0.113, WNW
H138	CON EDISON	151 E 112 ST	NY MANIFEST	Lower	600, 0.114, ESE
J139	NYCT (ON 6 LINE)	1774 LEXINGTON AVE	NY Spills	Lower	601, 0.114, SE
J140	LEXINGTON NORTH REAL	1774 LEXINGTON AVE	NY AST	Lower	601, 0.114, SE
J141	CON EDISON SERVICE B	1774 LEXINGTON AVE	RCRA NonGen / NLR, NY MANIFEST	Lower	601, 0.114, SE
N142	CON EDISON SERVICE B	1367 5TH AVE	RCRA NonGen / NLR, NY MANIFEST	Higher	610, 0.116, NNW
N143	TAFT HOUSES	1367 FIFTH AVENUE	NY UST, NY AST	Higher	610, 0.116, NNW
N144	ENGINE CO. 058/LADD.	1367 5TH AVENUE	NY Spills	Higher	610, 0.116, NNW
H145	JOHNSON HOUSES	1809 LEXINGTON AVENU	NY UST	Higher	610, 0.116, ESE
H146	NYCHA - JOHNSON HOUS	1809 LEXINGTON AVE	NY LTANKS, NY Spills, RCRA NonGen / NLR, FINDS,...	Higher	610, 0.116, ESE
H147	JOHNSON HOUSES	1809 LEXINGTON AVENU	NY AST, NY Spills	Higher	610, 0.116, ESE
H148	NYC HOUSING AUTH/JOH	1809 LEXINGTON AVENU	NJ MANIFEST	Higher	610, 0.116, ESE
N149	NYCHA - TAFT	1365 5TH AVE	RCRA NonGen / NLR, FINDS, ECHO, NY MANIFEST	Higher	610, 0.116, NNW
I150	EASTMORE CLEANER	1330 5TH AVE	EDR Hist Cleaner	Higher	611, 0.116, WNW
I151	CON EDISON SERVICE B	18 W 112TH ST	RCRA NonGen / NLR, FINDS, ECHO, NY MANIFEST	Higher	626, 0.119, NW
152	FRAWLEY PLAZA ASSOCI	1295 5TH AVE (1660 M	NY AST	Higher	630, 0.119, WNW
I153	PS 185	20 WEST 112TH ST	NY Spills	Higher	635, 0.120, NW
I154	PUBLIC SCHOOL 185 -	20 WEST 112TH STREET	NY AST	Higher	635, 0.120, NW
I155	PS 185	20 W 112TH ST	NY Spills	Higher	635, 0.120, NW
I156	PUBLIC SCHOOL 208M &	20 W 112TH ST	RCRA-LQG, FINDS, ECHO, NY MANIFEST	Higher	635, 0.120, NW

MAPPED SITES SUMMARY

Target Property Address:
1681 MADISON AVE
NEW YORK, NY 10029

Click on Map ID to see full detail.

MAP ID	SITE NAME	ADDRESS	DATABASE ACRONYMS	RELATIVE ELEVATION	DIST (ft. & mi.) DIRECTION
O157	CON EDISON - SERVICE	24 EAST 109TH STREET	RCRA-LQG, NY MANIFEST, NJ MANIFEST	Lower	636, 0.120, SW
M158	CHIPS CLEANERS	1787 LEXINGTON AVE	NY DRYCLEANERS	Lower	641, 0.121, SE
I159	NEW WEST APARTMENTS	16-22 WEST 111 ST	NY AST	Higher	644, 0.122, WNW
160	CON EDISON SERVICE B	1615 PARK AVE FRONT	RCRA NonGen / NLR, FINDS, ECHO, NY MANIFEST	Higher	646, 0.122, NE
H161	CON EDISON SERVICE B	1799 LEXINGTON AVE	RCRA NonGen / NLR, NY MANIFEST	Lower	648, 0.123, ESE
I162	CON EDISON SERVICE B	24 W 112TH ST	RCRA NonGen / NLR, NY MANIFEST	Higher	652, 0.123, NW
I163	CON EDISON SERVICE B	24 W 112TH ST	RCRA NonGen / NLR, NY MANIFEST	Higher	652, 0.123, NW
J164	MANHOLE #39138	E 110TH ST & LEXINGT	NY Spills	Lower	654, 0.124, SE
J165	MTA NYCT - 110TH STR	110TH ST & LEXINGTON	RCRA-CESQG, NY MANIFEST, NJ MANIFEST	Lower	654, 0.124, SE
J166	CON EDISON	W 110TH ST & LEXINGT	RCRA NonGen / NLR	Lower	654, 0.124, SE
J167	CON EDISON MANHOLE 3	E 110TH ST & LEXINGT	RCRA NonGen / NLR, NJ MANIFEST, NY MANIFEST	Lower	654, 0.124, SE
J168	CON EDISON	W 110TH ST & LEXINGT	NY MANIFEST	Lower	654, 0.124, SE
J169	CON EDISON	LEXINGTON AVE & 110T	NY MANIFEST	Lower	654, 0.124, SE
J170	CON EDISON	LEXINGTON AVE & 110T	NJ MANIFEST	Lower	654, 0.124, SE
J171	CON EDISON	E 110 ST. AND LEXING	NY MANIFEST	Lower	654, 0.124, SE
J172	CON EDISON	LEXINGTON AVE & 110T	NY MANIFEST	Lower	654, 0.124, SE
J173	CON EDISON	W 110TH ST & LEXINGT	NJ MANIFEST	Lower	654, 0.124, SE
J174	MANHOLE #39138	EAST 110 AND LEXINGT	NY Spills	Lower	654, 0.124, SE
J175	CON EDISON	LEXINGTON AVE & 110T	NJ MANIFEST	Lower	654, 0.124, SE
J176	CON EDISON	LEXINGTON AVE & 110T	RCRA NonGen / NLR, FINDS, ECHO	Lower	654, 0.124, SE
J177	NYCTA - 186 CENTRAL	110TH ST & LEXINGTON	RCRA NonGen / NLR, NY MANIFEST	Lower	654, 0.124, SE
J178	CON EDISON	LEXINGTON AVE & 110T	RCRA NonGen / NLR	Lower	654, 0.124, SE
P179	NYCHA JOHNSON HOUSES	1840 LEXINGTON AVE	RCRA NonGen / NLR	Higher	660, 0.125, East
P180	NYCHA - JOHNSON HOUS	1844 LEXINGTON AVE	RCRA NonGen / NLR, FINDS, ECHO	Higher	662, 0.125, East
Q181	CON EDISON SERVICE B	1484 PARK AVE	RCRA NonGen / NLR, NY MANIFEST	Lower	665, 0.126, SSW
M182	CON EDISON	163 E 111 ST	NY MANIFEST	Lower	667, 0.126, SE
M183	163 E 111TH ST	163 E 111TH ST	NY LTANKS	Lower	667, 0.126, SE
O184	CON EDISON SERVICE B	16 E 109TH ST	RCRA NonGen / NLR, NY MANIFEST	Lower	672, 0.127, WSW
K185	NYC DEPT OF EDUCATIO	1615 MADISON AVE	RCRA-SQG, FINDS, ECHO, NY MANIFEST	Lower	683, 0.129, SW
K186	P.S. 108 - MANHATTAN	1615 MADISON AVENUE	NY UST	Lower	683, 0.129, SW
K187	P.S. 108 - MANHATTAN	1615 MADISON AVENUE	NY AST	Lower	683, 0.129, SW
Q188	CLINTON HOUSES	1485 PARK AVENUE	NY LTANKS, NY UST	Lower	684, 0.130, South
O189	ST EDWARD THE MARTYR	14 EAST 109TH STREET	NY AST	Lower	687, 0.130, WSW
J190	CON EDISON	1777 LEXINGTON AVE	RCRA NonGen / NLR, NJ MANIFEST, NY MANIFEST	Lower	688, 0.130, SE
R191	CON EDISON MANHOLE 5	1 E 109TH ST E OF 5T	RCRA NonGen / NLR, NJ MANIFEST, NY MANIFEST	Higher	706, 0.134, WSW
P192	CON EDISON	1830 LEXINGTON AVE &	RCRA NonGen / NLR, NJ MANIFEST, NY MANIFEST	Higher	719, 0.136, East
S193	JOHNSON HOUSES	163 EAST 112TH STREE	NY LTANKS	Higher	719, 0.136, ESE
M194	CON EDISON	165 E 111 ST	NY MANIFEST	Lower	734, 0.139, ESE
K195	CON EDISON SERVICE B	1601 MADISON AVE	RCRA NonGen / NLR, NY MANIFEST	Lower	736, 0.139, SW

MAPPED SITES SUMMARY

Target Property Address:
1681 MADISON AVE
NEW YORK, NY 10029

Click on Map ID to see full detail.

MAP ID	SITE NAME	ADDRESS	DATABASE ACRONYMS	RELATIVE ELEVATION	DIST (ft. & mi.) DIRECTION
P196	CON EDISON	1829 LEXINGTON AVE &	RCRA NonGen / NLR, NJ MANIFEST, NY MANIFEST	Higher	752, 0.142, East
R197	1274 5TH AVE	1274 FIFTH AVENUE	NY AST	Lower	767, 0.145, WSW
T198	CON EDISON	154 E 110TH ST	RCRA NonGen / NLR, NJ MANIFEST, NY MANIFEST	Lower	771, 0.146, SSE
M199	HELL GATE	153 E 110TH STREET	NY AST	Lower	774, 0.147, SE
R200	CON EDISON SERVICE B	E 109TH ST & 5TH AVE	RCRA NonGen / NLR, NJ MANIFEST, NY MANIFEST	Higher	775, 0.147, WSW
R201	1280-1285 5TH AVENUE	1280-1285 5TH AVENUE	NY UST	Higher	777, 0.147, WSW
M202	CON EDISON	166 E 111 ST	NY MANIFEST	Lower	777, 0.147, SE
S203	CON EDISON	169 E 112TH ST	NY MANIFEST	Higher	778, 0.147, ESE
R204	CONSOLIDATED EDISON	F/O 2 E 109 ST - E/O	NY MANIFEST	Higher	779, 0.148, WSW
R205	CON EDISON SERVICE B	2 E 109TH ST E OF 5T	RCRA NonGen / NLR, NJ MANIFEST, NY MANIFEST	Higher	779, 0.148, WSW
J206	CARITAS DEVELOPMENT	1759-73 LEXINGTON AV	NY AST	Lower	789, 0.149, SSE
Q207	CON EDISON SERVICE B	51 E 108TH ST	RCRA NonGen / NLR, NY MANIFEST	Lower	794, 0.150, SSW
T208	CON EDISON MANHOLE 1	158 E 110TH ST E OF	RCRA NonGen / NLR, NJ MANIFEST, NY MANIFEST	Lower	817, 0.155, SE
T209	CON EDISON SERVICE B	158 E 110TH ST	RCRA NonGen / NLR, NY MANIFEST	Lower	817, 0.155, SE
Q210	CON EDISON	E 108TH ST & PARK AV	RCRA NonGen / NLR, NJ MANIFEST, NY MANIFEST	Lower	819, 0.155, SSW
O211	VILLA HERMOSA APTS -	1600 MADISON AVE/159	NY LTANKS	Lower	827, 0.157, SW
O212	VILLA HERMOSA APTS -	2-20 EAST 108TH STRE	NY LTANKS	Lower	827, 0.157, SW
O213	VILLA HERMOSA APTS -	1-23 EAST 107TH STRE	NY LTANKS	Lower	827, 0.157, SW
O214	VILLA HERMOSA APTS	1600 MADISON AVENUE	NY AST	Lower	827, 0.157, SW
T215	CON EDISON	F/O 155 EAST 109TH S	NY MANIFEST	Lower	831, 0.157, SSE
T216	CON EDISON SERVICE B	155-157 E 109TH ST &	RCRA NonGen / NLR, NY MANIFEST	Lower	831, 0.157, SSE
T217	CON EDISON	FO 155 E 109TH ST	NY MANIFEST	Lower	831, 0.157, SSE
T218	CON EDISON SERVICE B	155 E 109TH ST	RCRA NonGen / NLR, NY MANIFEST	Lower	831, 0.157, SSE
Q219	CON EDISON	50 E 108TH ST	RCRA NonGen / NLR	Lower	834, 0.158, SSW
Q220	CON EDISON	50 E 108TH ST	NY MANIFEST	Lower	834, 0.158, SSW
Q221	CON EDISON	50 E 108TH ST	NJ MANIFEST	Lower	834, 0.158, SSW
Q222	LEHMAN VILLAGE -NYCH	70 E 108TH ST	NY LTANKS	Lower	834, 0.158, SSW
Q223	LEHMAN VILLAGE HOUSE	70 EAST 108TH STREET	NY UST	Lower	834, 0.158, SSW
Q224	LEHMAN VILLAGE	70 E 108TH ST	NY LTANKS	Lower	834, 0.158, SSW
O225	CON EDISON	1608 MADISON AVE	NY MANIFEST	Lower	846, 0.160, SW
O226	CON EDISON SERVICE B	1608 MADISON AVE	RCRA NonGen / NLR, NY MANIFEST	Lower	846, 0.160, SW
S227	CON EDISON	173 E 111 ST	NY MANIFEST	Lower	854, 0.162, ESE
S228	CON EDISON	173 111TH ST	NY MANIFEST	Lower	854, 0.162, ESE
U229	CON EDISON	63 E 115TH ST	RCRA NonGen / NLR, FINDS, ECHO	Higher	864, 0.164, NNE
U230	63 EAST 115 STREET	63 EAST 115TH STREET	NY UST	Higher	864, 0.164, NNE
U231	CON EDISON	63 E 115TH ST	NJ MANIFEST	Higher	864, 0.164, NNE
U232	CON EDISON	63 E 115TH ST	NY MANIFEST	Higher	864, 0.164, NNE
V233	CON EDISON	176 E 111 ST	NY MANIFEST	Lower	865, 0.164, SE
W234	CONED	30 W 111TH ST	NY MANIFEST	Higher	866, 0.164, WNW

MAPPED SITES SUMMARY

Target Property Address:
1681 MADISON AVE
NEW YORK, NY 10029

Click on Map ID to see full detail.

MAP ID	SITE NAME	ADDRESS	DATABASE ACRONYMS	RELATIVE ELEVATION	DIST (ft. & mi.) DIRECTION
R235	THE TWELVE SEVENTY F	1270 FIFTH AVENUE	NY UST	Lower	876, 0.166, WSW
X236	CON EDISON	100 E 108TH ST	RCRA NonGen / NLR, NJ MANIFEST, NY MANIFEST	Lower	879, 0.166, South
Y237	CON EDISON SERVICE B	1393 5TH AVE	RCRA NonGen / NLR, FINDS, ECHO, NY MANIFEST	Higher	879, 0.166, NNW
U238	CON EDISON SERVICE B	1755 MADISON AVE FRO	RCRA NonGen / NLR, NY MANIFEST	Higher	889, 0.168, NNE
Z239	CLINTON I HOUSES	1744 LEXINGTON AVE	NY LTANKS, NY Spills	Lower	896, 0.170, SSE
AA240	CON EDISON SERVICE B	19 E 108TH ST	RCRA NonGen / NLR, NY MANIFEST	Lower	905, 0.171, WSW
V241	CON EDISON	179 E 111 ST	NY MANIFEST	Lower	915, 0.173, ESE
W242	WEST 110TH REALTY	15-19 WEST 110TH STR	NY AST	Higher	917, 0.174, WNW
V243	CON ED	182 E 111TH ST	NY MANIFEST	Lower	918, 0.174, SE
V244	CON EDISON	182 E 111TH ST	RCRA NonGen / NLR, FINDS, ECHO	Lower	918, 0.174, SE
V245	CON EDISON	182 E 111TH ST	NJ MANIFEST	Lower	918, 0.174, SE
Y246	CON EDISON SERVICE B	1397 5TH AVE	RCRA NonGen / NLR, NY MANIFEST	Higher	927, 0.176, North
U247	CON EDISON SERVICE B	1759 MADISON AVE FRO	RCRA NonGen / NLR, NY MANIFEST	Higher	928, 0.176, NNE
AB248	CON EDISON SERVICE B	1600 MADISON AVE	RCRA NonGen / NLR, NY MANIFEST	Lower	937, 0.177, SW
Z249	CON EDISON SERVICE B	156 E 109TH ST	RCRA NonGen / NLR, NY MANIFEST	Lower	940, 0.178, SSE
Y250	NYCHA - KING TOWERS	2 W 115TH ST	RCRA NonGen / NLR, FINDS, ECHO, NY MANIFEST	Higher	954, 0.181, NNW
S251	CON EDISON SERVICE B	176 E 112TH ST FRONT	RCRA NonGen / NLR, NY MANIFEST	Lower	958, 0.181, ESE
AA252	CON EDISON SERVICE B	10 E 108TH ST OPPOSI	RCRA NonGen / NLR, NY MANIFEST	Higher	966, 0.183, WSW
AA253	CON EDISON SERVICE B	10 E 108TH ST	RCRA NonGen / NLR, NY MANIFEST	Higher	966, 0.183, WSW
Y254	CON EDISON TRANSFORM	E 115TH ST & 5TH AVE	RCRA NonGen / NLR, NY MANIFEST	Higher	967, 0.183, North
AC255	CON EDISON	133 E 115 ST	NY MANIFEST	Higher	967, 0.183, ENE
AC256	CON EDISON SERVICE B	133 E 115TH ST	RCRA NonGen / NLR, NY MANIFEST	Higher	967, 0.183, ENE
X257	LEXINGTON GARDENS OW	1465 PARK AVE	NY MANIFEST	Lower	967, 0.183, SSW
X258	LEXINGTON GARDENS OW	1465 PARK AVE	RCRA-LQG	Lower	967, 0.183, SSW
V259	CON EDISON	188 E 111 ST	NY MANIFEST	Lower	968, 0.183, SE
AB260	CON EDISON SERVICE B	1595 MADISON AVE	RCRA NonGen / NLR, NY MANIFEST	Lower	974, 0.184, SSW
W261	CON EDISON SERVICE B	21 W 110TH ST SB 181	RCRA NonGen / NLR, NJ MANIFEST, NY MANIFEST	Higher	981, 0.186, WNW
W262	CON EDISON SERVICE B	21 W 110TH ST SB 181	RCRA NonGen / NLR, NJ MANIFEST, NY MANIFEST	Higher	981, 0.186, WNW
W263	21 W 110 ST	21 WEST 110TH STREET	NY AST	Higher	981, 0.186, WNW
AB264	VILLA HERMOSA APTS -	1596-1614 MADISON AV	NY LTANKS	Lower	982, 0.186, SW
AB265	CON EDISON	1596 MADISON AV	NY MANIFEST	Lower	982, 0.186, SW
T266	NY PUBLIC LIBARARY -	174 E 110TH ST	RCRA-CESQG, FINDS, ECHO, NJ MANIFEST, NY MANIFEST	Lower	989, 0.187, SE
T267	AGUILAR BRANCH LIBRA	174 EAST 110TH STREE	NY AST	Lower	989, 0.187, SE
Z268	CON EDISON	164 E 109 ST	NY MANIFEST	Lower	993, 0.188, SSE
AC269	CON EDISON	E 115TH ST & LEXINGT	NY MANIFEST	Higher	994, 0.188, ENE
AC270	CON EDISON	115TH ST & LEXINGTON	NJ MANIFEST	Higher	994, 0.188, ENE
AC271	CON EDISON	115TH ST & LEXINGTON	RCRA NonGen / NLR	Higher	994, 0.188, ENE
AC272	CON EDISON	115TH ST & LEXINGTON	RCRA NonGen / NLR, FINDS, ECHO	Higher	994, 0.188, ENE
AC273	CON EDISON VAULT: 87	E 115TH ST & LEXINGT	RCRA NonGen / NLR, NY MANIFEST	Higher	994, 0.188, ENE

MAPPED SITES SUMMARY

Target Property Address:
1681 MADISON AVE
NEW YORK, NY 10029

Click on Map ID to see full detail.

MAP ID	SITE NAME	ADDRESS	DATABASE ACRONYMS	RELATIVE ELEVATION	DIST (ft. & mi.) DIRECTION
AC274	CON EDISON MANHOLE:	E 115TH ST & LEXINGT	RCRA NonGen / NLR, NY MANIFEST	Higher	994, 0.188, ENE
AC275	CON EDISON	LEXINGTON AVE & W 11	RCRA NonGen / NLR	Higher	994, 0.188, ENE
AC276	CON EDISON MANHOLE 3	LEXINGTON AVE & E 11	RCRA NonGen / NLR, NJ MANIFEST, NY MANIFEST	Higher	994, 0.188, ENE
AC277	CON EDISON MANHOLE 3	E 115TH ST & LEXINGT	RCRA NonGen / NLR, NJ MANIFEST, NY MANIFEST	Higher	994, 0.188, ENE
AC278	CON EDISON	LEXINGTON AVE & W 11	NJ MANIFEST	Higher	994, 0.188, ENE
AC279	CON EDISON	115TH ST & LEXINGTON	NY MANIFEST	Higher	994, 0.188, ENE
AC280	CON EDISON	115TH ST & LEXINGTON	NJ MANIFEST	Higher	994, 0.188, ENE
AC281	CON EDISON MANHOLE 3	E 115TH ST & LEXINGT	RCRA NonGen / NLR, NJ MANIFEST, NY MANIFEST	Higher	994, 0.188, ENE
AC282	CON EDISON MANHOLE:	E 115TH ST & LEXINGT	RCRA NonGen / NLR	Higher	994, 0.188, ENE
W283	MENON INVESTMENTS LL	35 WEST 110TH STREET	NY AST	Higher	996, 0.189, WNW
V284	CON EDISON	2018 3 AV	NY MANIFEST	Lower	1003, 0.190, SE
U285	CON EDISON SERVICE B	1765 MADISON AVE FRO	RCRA NonGen / NLR, NY MANIFEST	Higher	1016, 0.192, NNE
AC286	EAST HARLEM HEALTH C	158 E 115TH ST	NY MANIFEST	Higher	1017, 0.193, ENE
AC287	EAST HARLEM HEALTH C	158 E 115TH ST	RCRA-CESQG	Higher	1017, 0.193, ENE
AC288	EAST HARLEM DISTRIBU	158 EAST 115 STREET	NY UST	Higher	1017, 0.193, ENE
AC289	CLOSED-LACKOF RECENT	158 E 115TH ST	NY LTANKS	Higher	1017, 0.193, ENE
V290	CON EDISON	2024 3 AV	NY MANIFEST	Lower	1024, 0.194, ESE
V291	CON EDISON SERVICE B	2026 3RD AVE	RCRA NonGen / NLR, NY MANIFEST	Lower	1024, 0.194, ESE
U292	CON EDISON SERVICE B	60 E 116TH ST OPPOSI	RCRA NonGen / NLR, NY MANIFEST	Higher	1026, 0.194, NNE
U293	CON EDISON SERVICE B	60 E 116TH ST	RCRA NonGen / NLR, NY MANIFEST	Higher	1026, 0.194, NNE
U294	MARCEL CLEANERS	56 E 116TH ST	RCRA-SQG, ICIS, US AIRS, NY DRYCLEANERS, NY...	Higher	1026, 0.194, NNE
V295	CON EDISON	2020 3RD AV	NY MANIFEST	Lower	1040, 0.197, ESE
AC296	1860-1862 LEXINGTON	1862 LEXINGTON AVENU	NY AST	Higher	1040, 0.197, ENE
X297	CON EDISON	101 E 107TH ST	RCRA NonGen / NLR, NJ MANIFEST, NY MANIFEST	Lower	1040, 0.197, South
U298	80 E 116 ST	80 EAST 116TH STREET	NY AST	Higher	1042, 0.197, NE
V299	CON EDISON SERVICE B	2014 3RD AVE	RCRA NonGen / NLR, NY MANIFEST	Lower	1046, 0.198, SE
AB300	APARTMENT BLDG TTF	1590 MADISON AVE	NY LTANKS	Higher	1050, 0.199, SW
AB301	LAKEVIEW APARTMENTS	1590 MADISON AVENUE	NY UST	Higher	1050, 0.199, SW
AB302	106 STREET FRENCH DR	1590 MADISON AVE	RCRA-SQG, ICIS, US AIRS, FINDS, NY DRYCLEANERS, NY...	Higher	1050, 0.199, SW
AD303	CON EDISON SERVICE B	1630 PARK AVE FRONT	RCRA NonGen / NLR, NY MANIFEST	Higher	1051, 0.199, NE
AD304	1630 PARK AVE ASSOCI	1630 PARK AVENUE	NY AST	Higher	1051, 0.199, NE
AD305	CON EDISON	1630 PARK AVE	RCRA NonGen / NLR, FINDS, ECHO	Higher	1051, 0.199, NE
AD306	CON EDISON	1630 PARK AVE	NY MANIFEST	Higher	1051, 0.199, NE
AD307	CON EDISON SERVICE B	1630 PARK AVE	RCRA NonGen / NLR, NY MANIFEST	Higher	1051, 0.199, NE
W308	LINCOLN CORRECTIONS	31 WEST 110TH ST	NY LTANKS, NY Spills	Higher	1055, 0.200, WNW
W309	LINCOLN CORRECTIONAL	31 WEST 110TH STREET	NY AST	Higher	1055, 0.200, WNW
W310	CON EDISON	31 W 110 ST	NY MANIFEST	Higher	1055, 0.200, WNW
AD311	102 EAST 116 LLC	102 EAST 116TH STREE	NY AST	Higher	1056, 0.200, NE
V312	HARLEM CLEANERS	2008 3RD AVE	RCRA-CESQG, NY MANIFEST	Lower	1057, 0.200, SE

MAPPED SITES SUMMARY

Target Property Address:
1681 MADISON AVE
NEW YORK, NY 10029

Click on Map ID to see full detail.

MAP ID	SITE NAME	ADDRESS	DATABASE ACRONYMS	RELATIVE ELEVATION	DIST (ft. & mi.) DIRECTION
V313	NEW HARLEM CLEANERS	2008 THIRD AVENUE	NY DRYCLEANERS	Lower	1057, 0.200, SE
W314	CON EDISON SERVICE B	27 W 110TH ST	RCRA NonGen / NLR, FINDS, ECHO, NY MANIFEST	Higher	1061, 0.201, WNW
W315	CON EDISON	27 W 110TH ST	NY MANIFEST	Higher	1061, 0.201, WNW
AE316	CON EDISON	2046 3RD AV	NY MANIFEST	Lower	1070, 0.203, ESE
AF317	CON EDISON SERVICE B	183 E 109TH ST	RCRA NonGen / NLR, NJ MANIFEST, NY MANIFEST	Lower	1075, 0.204, SSE
AG318	CON EDISON SERVICE B	10 E 116TH ST FRONT	RCRA NonGen / NLR, NY MANIFEST	Higher	1076, 0.204, North
AG319	CON EDISON	10 E 116 ST	NY MANIFEST	Higher	1076, 0.204, North
AB320	CON EDISON	MADISON AVE & 107 ST	NY MANIFEST	Higher	1079, 0.204, SW
AH321	CON EDISON SERVICE B	E 107TH ST & PARK AV	RCRA NonGen / NLR, NY MANIFEST	Lower	1083, 0.205, SSW
AH322	CON EDISON	E 107TH ST & PARK AV	RCRA NonGen / NLR, NJ MANIFEST, NY MANIFEST	Lower	1083, 0.205, SSW
AH323	CON EDISON MANHOLE 4	E 107TH ST & PARK AV	RCRA NonGen / NLR, NJ MANIFEST, NY MANIFEST	Lower	1083, 0.205, SSW
AH324	CON EDISON SERVICE B	E 107TH ST & PARK AV	RCRA NonGen / NLR	Lower	1083, 0.205, SSW
AC325	CON EDISON SERVICE B	153 E 115TH ST E OF	RCRA NonGen / NLR, NJ MANIFEST, NY MANIFEST	Higher	1089, 0.206, ENE
V326	CON EDISON SERVICE B	E 111TH & 3RD AVE	RCRA-CESQG, NY MANIFEST	Lower	1089, 0.206, SE
W327	NEW WEST APARTMENTS-	32/38 WEST 111TH STR	NY UST	Higher	1089, 0.206, WNW
W328	NEW WEST APARTMENTS-	32/38 WEST 111TH STR	NY AST	Higher	1089, 0.206, WNW
AE329	CON EDISON	E 112TH ST & 3RD AVE	RCRA NonGen / NLR, NJ MANIFEST, NY MANIFEST	Lower	1091, 0.207, ESE
AE330	NYCDEP	3RD AVE & 112TH ST	NY MANIFEST	Lower	1091, 0.207, ESE
AI331	CON EDISON	116TH ST & MADISON A	NY MANIFEST	Higher	1094, 0.207, NNE
AI332	CON EDISON	116TH ST & MADISON A	NJ MANIFEST	Higher	1094, 0.207, NNE
AI333	CON EDISON	116TH ST & MADISON A	RCRA NonGen / NLR	Higher	1094, 0.207, NNE
AJ334	PS 57	166 EAST 115TH STREE	NY AST	Higher	1094, 0.207, ENE
AF335	CON EDISON SERVICE B	182 E 109TH ST	RCRA NonGen / NLR, FINDS, ECHO, NY MANIFEST	Lower	1099, 0.208, SSE
AC336	CONED	122 E 116TH ST	NY MANIFEST	Higher	1110, 0.210, ENE
AK337	CON EDISON	2050 3RD AV	NY MANIFEST	Higher	1113, 0.211, ESE
Y338	CON EDISON SERVICE B	1400 5TH AVE FRONT O	RCRA NonGen / NLR, NY MANIFEST	Higher	1122, 0.213, North
AB339	LAKEVIEW APARTMENTS	4 EAST 107TH STREET	NY UST	Higher	1127, 0.213, SW
AB340	4 EAST 107 STREET	4 EAST 107TH ST.	NY LTANKS	Higher	1127, 0.213, SW
AF341	CON EDISON	2011 110TH ST & 3RD	RCRA NonGen / NLR, FINDS, ECHO	Lower	1129, 0.214, SE
AC342	CON EDISON SERVICE B	161 E 115TH ST E OF	RCRA NonGen / NLR, NJ MANIFEST, NY MANIFEST	Higher	1130, 0.214, ENE
AK343	CON EDISON	2052 3RD AV	NY MANIFEST	Higher	1135, 0.215, East
AE344	CON EDISON	2033 3RD AV	NY MANIFEST	Lower	1140, 0.216, ESE
AD345	83 EAST 116TH STREET	83 EAST 116TH ST	NY UST	Higher	1141, 0.216, NNE
AI346	MCQUESTON DEVELOPMEN	67-85 E 116TH ST	RCRA NonGen / NLR, FINDS, ECHO, NY MANIFEST	Higher	1141, 0.216, NNE
AC347	CON EDISON - MANHOLE	126 E 116TH	NY MANIFEST	Higher	1142, 0.216, ENE
AE348	CON EDISON	2027 3RD AVE	NY MANIFEST	Lower	1155, 0.219, ESE
AE349	CON EDISON	2027 3RD AVE	NJ MANIFEST	Lower	1155, 0.219, ESE
AE350	CON EDISON	2027 3RD AVE	RCRA NonGen / NLR, FINDS, ECHO	Lower	1155, 0.219, ESE
AD351	CON EDISON	91 E 116 ST. AND PAR	NY MANIFEST	Higher	1157, 0.219, NNE

MAPPED SITES SUMMARY

Target Property Address:
1681 MADISON AVE
NEW YORK, NY 10029

Click on Map ID to see full detail.

MAP ID	SITE NAME	ADDRESS	DATABASE ACRONYMS	RELATIVE ELEVATION	DIST (ft. & mi.) DIRECTION
AL352	NY PRESTIGE INC	2013 THIRD AVENUE	NY AST	Lower	1160, 0.220, SE
AD353	CON EDISON SERVICE B	103 E 116TH ST	RCRA NonGen / NLR	Higher	1161, 0.220, NE
AG354	CON EDISON	19 E 116 ST	NY MANIFEST	Higher	1163, 0.220, North
AL355	CON EDISON SERVICE B	2011 3RD AVE	RCRA NonGen / NLR, NJ MANIFEST, NY MANIFEST	Lower	1167, 0.221, SE
AJ356	NYC DEPT OF EDUCATIO	176 E 115TH ST	RCRA-SQG, FINDS, ECHO, NY MANIFEST	Higher	1170, 0.222, East
AJ357	PUBLIC SCHOOL 57 - M	176 EAST 115TH STREE	NY AST	Higher	1170, 0.222, East
AC358	CON EDISON SERVICE B	150 E 116TH ST	RCRA NonGen / NLR	Higher	1176, 0.223, ENE
AC359	CON EDISON SERVICE B	150 E 116TH ST FRONT	RCRA NonGen / NLR, NY MANIFEST	Higher	1176, 0.223, ENE
AC360	CON EDISON	150 E 116TH ST	NY MANIFEST	Higher	1176, 0.223, ENE
AM361	115 E 116 ST	115 EAST 116TH STREE	NY AST	Higher	1177, 0.223, NE
AL362	R & S STRAUSS	2005-07 3RD AVE	RCRA NonGen / NLR, FINDS, ECHO	Lower	1178, 0.223, SE
AM363	CON EDISON - SERVICE	109 E 116 ST	NY MANIFEST	Higher	1192, 0.226, NE
AJ364	CON EDISON SERVICE B	169 E 115TH ST E OF	RCRA NonGen / NLR, NJ MANIFEST, NY MANIFEST	Higher	1193, 0.226, ENE
AN365	CON EDISON SERVICE B	24 W 115TH ST FRONT	RCRA NonGen / NLR, NY MANIFEST	Higher	1202, 0.228, NNW
AD366	CON EDISON SERVICE B	1644 PARK AVE N OF E	RCRA NonGen / NLR, NJ MANIFEST, NY MANIFEST	Higher	1203, 0.228, NE
AM367	CON EDISON	121 E 116TH ST	NJ MANIFEST	Higher	1206, 0.228, NE
AM368	CON EDISON	121 E 116TH ST	RCRA NonGen / NLR	Higher	1206, 0.228, NE
AM369	CON EDISON	121 E 116TH ST	NY MANIFEST	Higher	1206, 0.228, NE
AM370	CON EDISON	115 E 116TH ST	RCRA NonGen / NLR, FINDS, ECHO	Higher	1208, 0.229, NE
AM371	CON EDISON	115 E 116TH ST	NY MANIFEST	Higher	1208, 0.229, NE
AM372	CON EDISON	115 E 116TH ST	RCRA NonGen / NLR	Higher	1208, 0.229, NE
AO373	CONSOLIDATED EDISON	FRONT OF 14 WEST 111	NY MANIFEST	Higher	1212, 0.230, WNW
AG374	CON EDISON SERVICE B	W 116TH ST & 5TH AVE	RCRA NonGen / NLR, ECHO, NY MANIFEST, NJ MANIFEST	Higher	1217, 0.230, North
AC375	CON EDISON SERVICE B	3034 LEXINGTON AVE	RCRA NonGen / NLR, NY MANIFEST	Higher	1219, 0.231, ENE
AG376	CON EDISON	E 116TH ST & 5TH AVE	RCRA NonGen / NLR, NJ MANIFEST, NY MANIFEST	Higher	1222, 0.231, North
AG377	CON EDISON SERVICE B	W 116TH ST & 5TH AVE	RCRA NonGen / NLR, NJ MANIFEST, NY MANIFEST	Higher	1222, 0.231, North
AG378	CON EDISON	W 116TH ST & 5TH AVE	RCRA NonGen / NLR, FINDS	Higher	1222, 0.231, North
AM379	123 E. 116TH STREET	123 EAST 116TH STREE	NY AST	Higher	1226, 0.232, NE
AM380	APARTMENT BUILDING	123 E. 116TH STREET	NY LTANKS	Higher	1226, 0.232, NE
AF381	CON EDISON SERVICE B	1974 3RD AVE	RCRA NonGen / NLR, NY MANIFEST	Lower	1227, 0.232, SSE
AM382	CON EDISON MANHOLE 3	E 116TH ST & LEXINGT	RCRA NonGen / NLR, NJ MANIFEST, NY MANIFEST	Higher	1234, 0.234, ENE
AM383	NYCTA - 207 CENTRAL	116TH ST & LEXINGTON	RCRA-CESQG, NY MANIFEST, NJ MANIFEST	Higher	1234, 0.234, ENE
384	CON EDISON	2070 3RD AVE S OF E	RCRA NonGen / NLR, NJ MANIFEST, NY MANIFEST	Higher	1236, 0.234, East
AP385	CON EDISON SERVICE B	6 WEST 116 STREET	RCRA NonGen / NLR, NY MANIFEST	Higher	1237, 0.234, North
AP386	CON EDISON SERVICE B	6 W 116TH ST E OF LE	NJ MANIFEST	Higher	1237, 0.234, North
387	NORTH EAST PARAMEDIC	156 E 116TH ST	NY MANIFEST	Higher	1238, 0.234, ENE
AG388	CON EDISON SERVICE B	1 E 116TH ST FRONT O	RCRA NonGen / NLR, NY MANIFEST	Higher	1244, 0.236, North
AF389	CON EDISON SERVICE B	1997 3RD AVE & 109TH	RCRA NonGen / NLR, NJ MANIFEST, NY MANIFEST	Lower	1248, 0.236, SE
AF390	CON EDISON SERVICE B	1985 3RD AVE & E 109	RCRA NonGen / NLR, NJ MANIFEST, NY MANIFEST	Lower	1248, 0.236, SE

MAPPED SITES SUMMARY

Target Property Address:
1681 MADISON AVE
NEW YORK, NY 10029

Click on Map ID to see full detail.

MAP ID	SITE NAME	ADDRESS	DATABASE ACRONYMS	RELATIVE ELEVATION	DIST (ft. & mi.) DIRECTION
AF391	CON EDISON SERVICE B	1985 3RD AVE & E 109	RCRA NonGen / NLR, NJ MANIFEST, NY MANIFEST	Lower	1248, 0.236, SE
AF392	CON EDISON SERVICE B	1980 3RD AVE	RCRA NonGen / NLR, NY MANIFEST	Lower	1248, 0.236, SE
AI393	MADISON COURT ASSOCI	75 EAST 116TH STREET	NY AST	Higher	1248, 0.236, NNE
AI394	MADISON COURT ASSOC,	58 EAST 117TH STREET	NY AST	Higher	1248, 0.236, NNE
AE395	CON EDISON	207 E 111 ST	NY MANIFEST	Lower	1250, 0.237, ESE
AD396	1652 PARK AVENUE ASS	1648 PARK AVENUE	NY AST	Higher	1251, 0.237, NE
AF397	CON EDISON SERVICE B	1970 3RD AVE	RCRA NonGen / NLR, NY MANIFEST	Lower	1254, 0.237, SSE
AP398	CON EDISON SERVICE B	10 W 116TH ST	RCRA NonGen / NLR, NJ MANIFEST, NY MANIFEST	Higher	1265, 0.240, North
AP399	CON EDISON SERVICE B	10 W 116TH ST E OF L	RCRA NonGen / NLR, NJ MANIFEST, NY MANIFEST	Higher	1265, 0.240, North
AE400	204 EAST 112 LLC	204 EAST 112TH ST	NY AST	Lower	1265, 0.240, ESE
AJ401	CON EDISON SERVICE B	179 E 115TH ST E OF	RCRA NonGen / NLR, NJ MANIFEST, NY MANIFEST	Higher	1270, 0.241, ENE
AN402	CON EDISON SERVICE B	36 W 115TH ST FRONT	RCRA NonGen / NLR, NY MANIFEST	Higher	1270, 0.241, NNW
AG403	CHURCH OF THE LORD J	1421 FIFTH AVENUE	NY AST	Higher	1281, 0.243, North
AP404	CON EDISON SERVICE B	1 W 116TH ST	RCRA NonGen / NLR, NY MANIFEST	Higher	1286, 0.244, North
AH405	CON EDISON	1444 PARK AVE N OF E	RCRA NonGen / NLR, NJ MANIFEST, NY MANIFEST	Lower	1292, 0.245, SSW
AQ406	CON EDISON	1705 LEXINGTON AVE	NJ MANIFEST	Lower	1296, 0.245, South
AQ407	CON EDISON	1705 LEXINGTON AVE	NY MANIFEST	Lower	1296, 0.245, South
AQ408	CON EDISON	1705 LEXINGTON AVE	RCRA NonGen / NLR	Lower	1296, 0.245, South
AN409	CON EDISON VAULT: 78	31 W 115TH ST FRONT	RCRA NonGen / NLR, NY MANIFEST	Higher	1300, 0.246, NNW
AM410	CON EDISON SERVICE B	137 E 116TH ST	RCRA NonGen / NLR, NY MANIFEST	Higher	1305, 0.247, ENE
AM411	CON EDISON SERVICE B	137 E 116TH ST	NJ MANIFEST	Higher	1305, 0.247, ENE
AI412	1775-77-79 MADISON A	1779- MADISON AVENUE	NY AST	Higher	1306, 0.247, NNE
AQ413	SPILL NUMBER 0110617	1702 LEXINGTON AVE	NY LTANKS	Lower	1307, 0.248, South
AL414	CON EDISON	214 E 111TH ST	NY MANIFEST	Lower	1316, 0.249, SE
AL415	CON EDISON SERVICE B	214 E 111TH ST FRONT	RCRA NonGen / NLR	Lower	1316, 0.249, SE
AL416	CON EDISON	214 E 111TH ST FRONT	NY MANIFEST	Lower	1316, 0.249, SE
417	105 E 106 ST	105 EAST 106TH STREE	NY UST, NY AST	Lower	1317, 0.249, South
AR418	CON EDISON SERVICE B	110 E 117TH ST	RCRA NonGen / NLR, FINDS, ECHO, NY MANIFEST	Higher	1319, 0.250, NE
AR419	CON EDISON SERVICE B	104 E 117TH ST	RCRA NonGen / NLR, NY MANIFEST	Higher	1319, 0.250, NE
AR420	CON EDISON SERVICE B	104 E 117TH ST	RCRA NonGen / NLR, NY MANIFEST	Higher	1319, 0.250, NE
AO421	CON EDISON SERVICE B	45 W 110TH ST	RCRA NonGen / NLR, NY MANIFEST	Higher	1320, 0.250, WNW
AO422	45 W. 110TH STREET	45 W. 110TH STREET	NY AST	Higher	1320, 0.250, WNW
AO423	45-53 W 110TH ST HDF	45 WEST 110TH ST.	NY AST	Higher	1320, 0.250, WNW
424	CARDNIAL COOK HEALTH	26 EAST 106TH ST	NY LTANKS	Higher	1396, 0.264, SW
AS425	CONVENT	226 EAST 113TH STREE	NY LTANKS	Lower	1471, 0.279, ESE
426	23 WEST 116TH STREET	23 WEST 116TH STREET	NY VCP	Higher	1505, 0.285, NNW
427	1936 THIRD AVE	1936 THIRD AVE	NY LTANKS	Lower	1531, 0.290, SSE
428	201 EAST 116TH ST	201 EAST 116TH ST	NY LTANKS	Higher	1607, 0.304, ENE
429	CHURCH TTF	125 EAST 105TH ST	NY LTANKS	Lower	1625, 0.308, South

MAPPED SITES SUMMARY

Target Property Address:
1681 MADISON AVE
NEW YORK, NY 10029

Click on Map ID to see full detail.

MAP ID	SITE NAME	ADDRESS	DATABASE ACRONYMS	RELATIVE ELEVATION	DIST (ft. & mi.) DIRECTION
AS430	CHURCH	232 EAST 113TH STREE	NY LTANKS	Lower	1629, 0.309, ESE
431	CLINTON HOUSES -NYCH	1405 PARK AVE	NY LTANKS	Lower	1779, 0.337, SSW
AT432	169 EAST 105TH ST	169 E.105TH ST	NY LTANKS	Lower	1792, 0.339, South
AT433	STORE	175 EAST 105TH STREE	NY LTANKS, NY AST	Higher	1817, 0.344, South
434	DUNLEVY MILBANK CHLD	14-32 WEST 118TH STR	NY LTANKS, NY UST	Higher	1818, 0.344, North
435	105 LENOX AVE/HARLEM	105 LENOX AVENUE	NY LTANKS	Higher	1827, 0.346, NNW
436	JACOB'S RESIDENCE	203 EAST 117TH ST	NY LTANKS	Lower	1853, 0.351, ENE
AT437	168 E. 105TH ST	168 E. 105TH ST	NY LTANKS	Higher	1911, 0.362, South
AU438	ST ANN CHURCH	312 EAST 110 STREET	NY LTANKS	Lower	2069, 0.392, SE
AU439	ST ANNES CHURCH	312 EAST 110TH ST	NY LTANKS	Lower	2069, 0.392, SE
AV440	FRANKLIN PLAZA APTS	2085 SECOND AVE	NY LTANKS, RCRA NonGen / NLR, ICIS, US AIRS	Higher	2077, 0.393, SSE
AV441	FRANKLIN PLAZA APTS	2085 2ND AVE	NY LTANKS	Higher	2077, 0.393, SSE
AW442	APARTMENT HOUSE	50 WEST 119TH ST	NY LTANKS	Higher	2117, 0.401, North
AX443	APT BUILDING	132 WEST 113TH ST	NY LTANKS	Higher	2135, 0.404, NW
444	2 WEST 120TH ST	2 WEST 120TH ST	NY LTANKS, NY AST, NY Spills	Higher	2191, 0.415, North
AX445	RESIDENCE	133 WEST 113TH ST	NY LTANKS	Higher	2193, 0.415, NW
AW446	49 WEST 119TH ST/MAN	49 WEST 119TH STREET	NY LTANKS	Higher	2214, 0.419, North
AY447	112 EAST 103RD ST	112 E. 103RD ST	NY LTANKS	Higher	2245, 0.425, SSW
448	SPILL NUMBER 0112250	145 W. 110TH ST	NY LTANKS	Higher	2261, 0.428, WNW
449	APART	86 WEST 119TH STREET	NY LTANKS	Higher	2323, 0.440, North
450	CON EDISON - EAST 11	EAST 110TH - EAST 11	EDR MGP	Lower	2336, 0.442, SE
451	UNKNOWN	222 EAST 119TH ST	NY LTANKS	Lower	2342, 0.444, ENE
452	CORSI HOUSES (JEFFER	306 EAST 117TH STREE	NY LTANKS	Lower	2352, 0.445, East
AZ453	42 WEST 120TH ST/CIB	42 WEST 120TH STREET	NY LTANKS	Higher	2400, 0.455, North
AZ454	42 WEST 120TH STREET	42 WEST 120TH STREET	NY LTANKS	Higher	2400, 0.455, North
BA455	88-01 102ND ST/QUEEN	88-01 102ND STREET	NY LTANKS	Higher	2429, 0.460, SSW
BA456	CARVER HOUSES	60 EAST 102ND STREET	NY LTANKS, NY UST, NY Spills	Higher	2443, 0.463, SSW
AY457	AMERICAN CAR SERVICE	100 EAST 102ND STREE	NY LTANKS	Higher	2481, 0.470, SSW
BB458	WHITE HOUSES	2029 SECOND AVE	NY LTANKS, NY Spills	Higher	2510, 0.475, SSE
BB459	GAYLORD WHITE HOUSES	2029 SECOND AVENUE	NY LTANKS, NY Spills	Higher	2510, 0.475, SSE
BC460	349 E 106TH ST/MANH/	349 EAST 106TH STREE	NY LTANKS	Lower	2549, 0.483, SSE
BC461	318 EAST 106HT ST	318 EAST 106TH ST	NY LTANKS	Lower	2586, 0.490, SSE
BD462	AMOCO	1599 LEXINGTON AV	NY LTANKS	Higher	2587, 0.490, South
463	CLOSED-LACKOF RECENT	2130 FIRST AVE	NY LTANKS	Lower	2593, 0.491, SE
464	CON EDISON	1475 MADISON AVE	NY LTANKS, NY MANIFEST	Higher	2593, 0.491, SSW
BD465	23 PRECINCT NYPD -DD	164 EAST 102ND STREE	NY LTANKS	Higher	2598, 0.492, South
466	APARTMENT BUILDING	200 WEST 111TH STREE	NY LTANKS	Higher	2604, 0.493, WNW
467	2211 THIRD AVENUE	2211 THIRD AVENUE	NY VCP	Lower	2611, 0.495, ENE
468	CON EDISON - EAST 10	108TH ST. WEST OF FI	EDR MGP	Lower	2814, 0.533, SE

MAPPED SITES SUMMARY

Target Property Address:
1681 MADISON AVE
NEW YORK, NY 10029

Click on Map ID to see full detail.

MAP ID	SITE NAME	ADDRESS	DATABASE ACRONYMS	RELATIVE ELEVATION	DIST (ft. & mi.) DIRECTION
469	CON EDISON - EAST 11	EAST 114TH - EAST 11	EDR MGP	Lower	3615, 0.685, ESE
470	CON EDISON - EAST 99	EAST 98TH - EAST 99T	EDR MGP	Lower	3912, 0.741, South

EXECUTIVE SUMMARY

TARGET PROPERTY SEARCH RESULTS

The target property was not listed in any of the databases searched by EDR.

DATABASES WITH NO MAPPED SITES

No mapped sites were found in EDR's search of available ("reasonably ascertainable ") government records either on the target property or within the search radius around the target property for the following databases:

STANDARD ENVIRONMENTAL RECORDS

Federal NPL site list

NPL..... National Priority List
Proposed NPL..... Proposed National Priority List Sites
NPL LIENS..... Federal Superfund Liens

Federal Delisted NPL site list

Delisted NPL..... National Priority List Deletions

Federal CERCLIS list

FEDERAL FACILITY..... Federal Facility Site Information listing
SEMS..... Superfund Enterprise Management System

Federal CERCLIS NFRAP site list

SEMS-ARCHIVE..... Superfund Enterprise Management System Archive

Federal RCRA CORRACTS facilities list

CORRACTS..... Corrective Action Report

Federal RCRA non-CORRACTS TSD facilities list

RCRA-TSDF..... RCRA - Treatment, Storage and Disposal

Federal institutional controls / engineering controls registries

LUCIS..... Land Use Control Information System
US ENG CONTROLS..... Engineering Controls Sites List
US INST CONTROL..... Sites with Institutional Controls

Federal ERNS list

ERNS..... Emergency Response Notification System

State- and tribal - equivalent CERCLIS

NY SHWS..... Inactive Hazardous Waste Disposal Sites in New York State

EXECUTIVE SUMMARY

State and tribal landfill and/or solid waste disposal site lists

NY SWF/LF..... Facility Register

State and tribal leaking storage tank lists

INDIAN LUST..... Leaking Underground Storage Tanks on Indian Land
NY HIST LTANKS..... Listing of Leaking Storage Tanks

State and tribal registered storage tank lists

FEMA UST..... Underground Storage Tank Listing
NY CBS UST..... Chemical Bulk Storage Database
NY MOSF UST..... Major Oil Storage Facilities Database
NY MOSF..... Major Oil Storage Facility Site Listing
NY CBS..... Chemical Bulk Storage Site Listing
NY CBS AST..... Chemical Bulk Storage Database
NY MOSF AST..... Major Oil Storage Facilities Database
INDIAN UST..... Underground Storage Tanks on Indian Land

State and tribal institutional control / engineering control registries

NY RES DECL..... Restrictive Declarations Listing
NY ENG CONTROLS..... Registry of Engineering Controls
NY INST CONTROL..... Registry of Institutional Controls

State and tribal voluntary cleanup sites

INDIAN VCP..... Voluntary Cleanup Priority Listing

State and tribal Brownfields sites

NY BROWNFIELDS..... Brownfields Site List
NY ERP..... Environmental Restoration Program Listing

ADDITIONAL ENVIRONMENTAL RECORDS

Local Brownfield lists

US BROWNFIELDS..... A Listing of Brownfields Sites

Local Lists of Landfill / Solid Waste Disposal Sites

NY SWTIRE..... Registered Waste Tire Storage & Facility List
NY SWRCY..... Registered Recycling Facility List
INDIAN ODI..... Report on the Status of Open Dumps on Indian Lands
DEBRIS REGION 9..... Torres Martinez Reservation Illegal Dump Site Locations
ODI..... Open Dump Inventory
IHS OPEN DUMPS..... Open Dumps on Indian Land

Local Lists of Hazardous waste / Contaminated Sites

US HIST CDL..... Delisted National Clandestine Laboratory Register

EXECUTIVE SUMMARY

NY DEL SHWS..... Delisted Registry Sites
US CDL..... National Clandestine Laboratory Register

Local Lists of Registered Storage Tanks

NY HIST UST..... Historical Petroleum Bulk Storage Database
NY HIST AST..... Historical Petroleum Bulk Storage Database

Local Land Records

NY LIENS..... Spill Liens Information
LIENS 2..... CERCLA Lien Information

Records of Emergency Release Reports

HMIRS..... Hazardous Materials Information Reporting System
NY Hist Spills..... SPILLS Database
NY SPILLS 90..... SPILLS 90 data from FirstSearch
NY SPILLS 80..... SPILLS 80 data from FirstSearch

Other Ascertainable Records

FUDS..... Formerly Used Defense Sites
DOD..... Department of Defense Sites
SCRD DRYCLEANERS..... State Coalition for Remediation of Drycleaners Listing
US FIN ASSUR..... Financial Assurance Information
EPA WATCH LIST..... EPA WATCH LIST
2020 COR ACTION..... 2020 Corrective Action Program List
TSCA..... Toxic Substances Control Act
TRIS..... Toxic Chemical Release Inventory System
SSTS..... Section 7 Tracking Systems
ROD..... Records Of Decision
RMP..... Risk Management Plans
RAATS..... RCRA Administrative Action Tracking System
PRP..... Potentially Responsible Parties
PADS..... PCB Activity Database System
FTTS..... FIFRA/ TSCA Tracking System - FIFRA (Federal Insecticide, Fungicide, & Rodenticide Act)/TSCA (Toxic Substances Control Act)
MLTS..... Material Licensing Tracking System
COAL ASH DOE..... Steam-Electric Plant Operation Data
COAL ASH EPA..... Coal Combustion Residues Surface Impoundments List
PCB TRANSFORMER..... PCB Transformer Registration Database
RADINFO..... Radiation Information Database
HIST FTTS..... FIFRA/TSCA Tracking System Administrative Case Listing
DOT OPS..... Incident and Accident Data
CONSENT..... Superfund (CERCLA) Consent Decrees
INDIAN RESERV..... Indian Reservations
FUSRAP..... Formerly Utilized Sites Remedial Action Program
UMTRA..... Uranium Mill Tailings Sites
LEAD SMELTERS..... Lead Smelter Sites
US MINES..... Mines Master Index File
ABANDONED MINES..... Abandoned Mines
UXO..... Unexploded Ordnance Sites
DOCKET HWC..... Hazardous Waste Compliance Docket Listing
FUELS PROGRAM..... EPA Fuels Program Registered Listing

EXECUTIVE SUMMARY

NY AIRS.....	Air Emissions Data
NY COAL ASH.....	Coal Ash Disposal Site Listing
NY Financial Assurance.....	Financial Assurance Information Listing
NY HSWDS.....	Hazardous Substance Waste Disposal Site Inventory
NY SPDES.....	State Pollutant Discharge Elimination System
NY VAPOR REOPENED.....	Vapor Intrusion Legacy Site List
NY UIC.....	Underground Injection Control Wells

EDR RECOVERED GOVERNMENT ARCHIVES

Exclusive Recovered Govt. Archives

NY RGA HWS.....	Recovered Government Archive State Hazardous Waste Facilities List
NY RGA LF.....	Recovered Government Archive Solid Waste Facilities List

SURROUNDING SITES: SEARCH RESULTS

Surrounding sites were identified in the following databases.

Elevations have been determined from the USGS Digital Elevation Model and should be evaluated on a relative (not an absolute) basis. Relative elevation information between sites of close proximity should be field verified. Sites with an elevation equal to or higher than the target property have been differentiated below from sites with an elevation lower than the target property.

Page numbers and map identification numbers refer to the EDR Radius Map report where detailed data on individual sites can be reviewed.

Sites listed in ***bold italics*** are in multiple databases.

Unmappable (orphan) sites are not considered in the foregoing analysis.

STANDARD ENVIRONMENTAL RECORDS

Federal RCRA generators list

RCRA-LQG: RCRAInfo is EPA's comprehensive information system, providing access to data supporting the Resource Conservation and Recovery Act (RCRA) of 1976 and the Hazardous and Solid Waste Amendments (HSWA) of 1984. The database includes selective information on sites which generate, transport, store, treat and/or dispose of hazardous waste as defined by the Resource Conservation and Recovery Act (RCRA). Large quantity generators (LQGs) generate over 1,000 kilograms (kg) of hazardous waste, or over 1 kg of acutely hazardous waste per month.

A review of the RCRA-LQG list, as provided by EDR, and dated 12/11/2017 has revealed that there are 11 RCRA-LQG sites within approximately 0.25 miles of the target property.

<u>Equal/Higher Elevation</u>	<u>Address</u>	<u>Direction / Distance</u>	<u>Map ID</u>	<u>Page</u>
<i>CON EDISON - SERVICE</i>	<i>21 E.110 ST</i>	<i>W 0 - 1/8 (0.071 mi.)</i>	<i>G45</i>	<i>80</i>
CON EDISON - SERVICE	12 E110 ST	WSW 0 - 1/8 (0.085 mi.)	G56	106
<i>CON EDISON - SERVICE</i>	<i>E 111 ST AND FIFTH A</i>	<i>WNW 0 - 1/8 (0.103 mi.)</i>	<i>I89</i>	<i>161</i>
<i>PUBLIC SCHOOL 208M &</i>	<i>20 W 112TH ST</i>	<i>NW 0 - 1/8 (0.120 mi.)</i>	<i>I156</i>	<i>323</i>
<u>Lower Elevation</u>	<u>Address</u>	<u>Direction / Distance</u>	<u>Map ID</u>	<u>Page</u>
<i>CON EDISON - SERVICE</i>	<i>1564 PARK AVE AND W.</i>	<i>0 - 1/8 (0.000 mi.)</i>	<i>B7</i>	<i>20</i>
<i>METRO NORTH RAILROAD</i>	<i>PARK AVE AND E 110TH</i>	<i>SE 0 - 1/8 (0.039 mi.)</i>	<i>B29</i>	<i>56</i>
<i>CON EDISON - SERVICE</i>	<i>115 E 111 ST WEST OF</i>	<i>ESE 0 - 1/8 (0.062 mi.)</i>	<i>D37</i>	<i>68</i>

EXECUTIVE SUMMARY

<u>Lower Elevation</u>	<u>Address</u>	<u>Direction / Distance</u>	<u>Map ID</u>	<u>Page</u>
<i>CON EDISON - SERVICE</i>	<i>23 EAST 109TH STREET</i>	<i>SW 0 - 1/8 (0.107 mi.)</i>	<i>K105</i>	<i>189</i>
<i>CON EDISON - SERVICE</i>	<i>115 E. 112 ST AND LE</i>	<i>ESE 0 - 1/8 (0.109 mi.)</i>	<i>H114</i>	<i>211</i>
<i>CON EDISON - SERVICE</i>	<i>24 EAST 109TH STREET</i>	<i>SW 0 - 1/8 (0.120 mi.)</i>	<i>O157</i>	<i>327</i>
LEXINGTON GARDENS OW	1465 PARK AVE	SSW 1/8 - 1/4 (0.183 mi.)	X258	573

RCRA-SQG: RCRAInfo is EPA's comprehensive information system, providing access to data supporting the Resource Conservation and Recovery Act (RCRA) of 1976 and the Hazardous and Solid Waste Amendments (HSWA) of 1984. The database includes selective information on sites which generate, transport, store, treat and/or dispose of hazardous waste as defined by the Resource Conservation and Recovery Act (RCRA). Small quantity generators (SQGs) generate between 100 kg and 1,000 kg of hazardous waste per month.

A review of the RCRA-SQG list, as provided by EDR, and dated 12/11/2017 has revealed that there are 6 RCRA-SQG sites within approximately 0.25 miles of the target property.

<u>Equal/Higher Elevation</u>	<u>Address</u>	<u>Direction / Distance</u>	<u>Map ID</u>	<u>Page</u>
<i>MADISON CLEANERS</i>	<i>1716 MADISON AVE</i>	<i>N 0 - 1/8 (0.078 mi.)</i>	<i>E50</i>	<i>90</i>
<i>MARCEL CLEANERS</i>	<i>56 E 116TH ST</i>	<i>NNE 1/8 - 1/4 (0.194 mi.)</i>	<i>U294</i>	<i>647</i>
<i>106 STREET FRENCH DR</i>	<i>1590 MADISON AVE</i>	<i>SW 1/8 - 1/4 (0.199 mi.)</i>	<i>AB302</i>	<i>670</i>
<i>NYC DEPT OF EDUCATIO</i>	<i>176 E 115TH ST</i>	<i>E 1/8 - 1/4 (0.222 mi.)</i>	<i>AJ356</i>	<i>789</i>
<u>Lower Elevation</u>	<u>Address</u>	<u>Direction / Distance</u>	<u>Map ID</u>	<u>Page</u>
<i>NYC DEPT OF EDUCATIO</i>	<i>141 E 111TH ST</i>	<i>SE 0 - 1/8 (0.098 mi.)</i>	<i>H66</i>	<i>121</i>
<i>NYC DEPT OF EDUCATIO</i>	<i>1615 MADISON AVE</i>	<i>SW 1/8 - 1/4 (0.129 mi.)</i>	<i>K185</i>	<i>378</i>

RCRA-CESQG: RCRAInfo is EPA's comprehensive information system, providing access to data supporting the Resource Conservation and Recovery Act (RCRA) of 1976 and the Hazardous and Solid Waste Amendments (HSWA) of 1984. The database includes selective information on sites which generate, transport, store, treat and/or dispose of hazardous waste as defined by the Resource Conservation and Recovery Act (RCRA). Conditionally exempt small quantity generators (CESQGs) generate less than 100 kg of hazardous waste, or less than 1 kg of acutely hazardous waste per month.

A review of the RCRA-CESQG list, as provided by EDR, and dated 12/11/2017 has revealed that there are 8 RCRA-CESQG sites within approximately 0.25 miles of the target property.

<u>Equal/Higher Elevation</u>	<u>Address</u>	<u>Direction / Distance</u>	<u>Map ID</u>	<u>Page</u>
EAST HARLEM HEALTH C	158 E 115TH ST	ENE 1/8 - 1/4 (0.193 mi.)	AC287	632
<i>NYCTA - 207 CENTRAL</i>	<i>116TH ST & LEXINGTON</i>	<i>ENE 1/8 - 1/4 (0.234 mi.)</i>	<i>AM383</i>	<i>844</i>
<u>Lower Elevation</u>	<u>Address</u>	<u>Direction / Distance</u>	<u>Map ID</u>	<u>Page</u>
<i>CON EDISON SERVICE B</i>	<i>63 E 111TH ST FRONT</i>	<i>0 - 1/8 (0.000 mi.)</i>	<i>A6</i>	<i>17</i>
<i>CON EDISON SERVICE B</i>	<i>E 111 & LEXINGTON AV</i>	<i>SE 0 - 1/8 (0.110 mi.)</i>	<i>M120</i>	<i>227</i>
<i>MTA NYCT - 110TH STR</i>	<i>110TH ST & LEXINGTON</i>	<i>SE 0 - 1/8 (0.124 mi.)</i>	<i>J165</i>	<i>344</i>
<i>NY PUBLIC LIBRARY -</i>	<i>174 E 110TH ST</i>	<i>SE 1/8 - 1/4 (0.187 mi.)</i>	<i>T266</i>	<i>591</i>
<i>HARLEM CLEANERS</i>	<i>2008 3RD AVE</i>	<i>SE 1/8 - 1/4 (0.200 mi.)</i>	<i>V312</i>	<i>699</i>
<i>CON EDISON SERVICE B</i>	<i>E 111TH & 3RD AVE</i>	<i>SE 1/8 - 1/4 (0.206 mi.)</i>	<i>V326</i>	<i>730</i>

EXECUTIVE SUMMARY

State and tribal leaking storage tank lists

NY LTANKS: Leaking Storage Tank Incident Reports. These records contain an inventory of reported leaking storage tank incidents reported from 4/1/86 through the most recent update. They can be either leaking underground storage tanks or leaking aboveground storage tanks. The causes of the incidents are tank test failures, tank failures or tank overfills

A review of the NY LTANKS list, as provided by EDR, and dated 10/31/2017 has revealed that there are 62 NY LTANKS sites within approximately 0.5 miles of the target property.

<u>Equal/Higher Elevation</u>	<u>Address</u>	<u>Direction / Distance</u>	<u>Map ID</u>	<u>Page</u>
TAFT HOUSES -NYCHA Date Closed: 2008-10-09 Site ID: 218235 Site ID: 218236 Program Number: 9315466 Program Number: 9402166	1740 MADISON AVENUE	N 0 - 1/8 (0.109 mi.)	L117	219
NYCHA - JOHNSON HOUS Date Closed: 2005-10-25 Date Closed: 1995-04-20 Date Closed: 2005-12-23 Date Closed: 1995-07-17 Site ID: 94498 Site ID: 291912 Site ID: 291913 Site ID: 291914 Site ID: 272946 Program Number: 9504621 Program Number: 9100385 Program Number: 9315373 Program Number: 9402165 Program Number: 8809431	1809 LEXINGTON AVE	ESE 0 - 1/8 (0.116 mi.)	H146	290
JOHNSON HOUSES Date Closed: 1992-12-04 Site ID: 291911 Program Number: 8809774	163 EAST 112TH STREE	ESE 1/8 - 1/4 (0.136 mi.)	S193	407
CLOSED-LACKOF RECENT Date Closed: 2003-03-05 Site ID: 149548 Program Number: 8805777	158 E 115TH ST	ENE 1/8 - 1/4 (0.193 mi.)	AC289	637
APARTMENT BLDG TTF Date Closed: 2010-12-07 Site ID: 439232 Program Number: 1005898	1590 MADISON AVE	SW 1/8 - 1/4 (0.199 mi.)	AB300	667
LINCOLN CORRECTIONS Date Closed: 2005-03-14 Site ID: 139950 Program Number: 9906774	31 WEST 110TH ST	WNW 1/8 - 1/4 (0.200 mi.)	W308	689
4 EAST 107 STREET Date Closed: 1994-01-31 Site ID: 227384 Program Number: 9312781	4 EAST 107TH ST.	SW 1/8 - 1/4 (0.213 mi.)	AB340	757
APARTMENT BUILDING	123 E. 116TH STREET	NE 1/8 - 1/4 (0.232 mi.)	AM380	837

EXECUTIVE SUMMARY

Date Closed: 2004-03-05 Site ID: 124172 Program Number: 0310572				
CARDNIAL COOK HEALTH	26 EAST 106TH ST	SW 1/4 - 1/2 (0.264 mi.)	424	942
Date Closed: 1996-10-18 Date Closed: 1993-03-12 Site ID: 220073 Site ID: 199315 Program Number: 9608923 Program Number: 9213678				
201 EAST 116TH ST	201 EAST 116TH ST	ENE 1/4 - 1/2 (0.304 mi.)	428	948
Date Closed: 2001-11-08 Site ID: 317668 Program Number: 0108081				
STORE	175 EAST 105TH STREE	S 1/4 - 1/2 (0.344 mi.)	AT433	955
Date Closed: 2007-03-06 Site ID: 181247 Program Number: 0104427				
DUNLEVY MILBANK CHLD	14-32 WEST 118TH STR	N 1/4 - 1/2 (0.344 mi.)	434	958
Date Closed: 2004-06-16 Site ID: 236688 Program Number: 0209842				
105 LENOX AVE/HARLEM	105 LENOX AVENUE	NNW 1/4 - 1/2 (0.346 mi.)	435	962
Date Closed: 1991-01-17 Site ID: 77190 Program Number: 9010952				
168 E. 105TH ST	168 E. 105TH ST	S 1/4 - 1/2 (0.362 mi.)	AT437	964
Date Closed: 1995-01-03 Site ID: 303185 Program Number: 9412897				
FRANKLIN PLAZA APTS	2085 SECOND AVE	SSE 1/4 - 1/2 (0.393 mi.)	AV440	969
Date Closed: 2016-04-21 Site ID: 458856 Program Number: 1110988				
FRANKLIN PLAZA APTS	2085 2ND AVE	SSE 1/4 - 1/2 (0.393 mi.)	AV441	1028
Date Closed: 2005-10-11 Site ID: 270703 Program Number: 9905676				
APARTMENT HOUSE	50 WEST 119TH ST	N 1/4 - 1/2 (0.401 mi.)	AW442	1029
Date Closed: 2003-02-19 Site ID: 182429 Program Number: 0000405				
APT BUILDING	132 WEST 113TH ST	NW 1/4 - 1/2 (0.404 mi.)	AX443	1030
Date Closed: 2017-05-19 Site ID: 503875 Program Number: 1410204				
2 WEST 120TH ST	2 WEST 120TH ST	N 1/4 - 1/2 (0.415 mi.)	444	1033
Date Closed: 1997-02-13 Site ID: 226768 Program Number: 9612461				
RESIDENCE	133 WEST 113TH ST	NW 1/4 - 1/2 (0.415 mi.)	AX445	1037

EXECUTIVE SUMMARY

Date Closed: 2001-10-02 Site ID: 98158 Program Number: 0106679				
49 WEST 119TH ST/MAN	49 WEST 119TH STREET	N 1/4 - 1/2 (0.419 mi.)	AW446	1039
Date Closed: 2004-01-12 Site ID: 85877 Program Number: 8907609				
112 EAST 103RD ST	112 E. 103RD ST	SSW 1/4 - 1/2 (0.425 mi.)	AY447	1040
Date Closed: 1997-04-29 Site ID: 121487 Program Number: 9701263				
SPILL NUMBER 0112250	145 W. 110TH ST	WNW 1/4 - 1/2 (0.428 mi.)	448	1041
Date Closed: 2003-03-03 Site ID: 268560 Program Number: 0112250				
APART	86 WEST 119TH STREET	N 1/4 - 1/2 (0.440 mi.)	449	1042
Date Closed: 2009-12-22 Site ID: 402208 Program Number: 0805163				
42 WEST 120TH ST/CIB	42 WEST 120TH STREET	N 1/4 - 1/2 (0.455 mi.)	AZ453	1047
Date Closed: 2001-11-06 Site ID: 285603 Program Number: 8803777				
42 WEST 120TH STREET	42 WEST 120TH STREET	N 1/4 - 1/2 (0.455 mi.)	AZ454	1048
Date Closed: 1994-12-05 Site ID: 285604 Program Number: 9313894				
88-01 102ND ST/QUEEN	88-01 102ND STREET	SSW 1/4 - 1/2 (0.460 mi.)	BA455	1049
Date Closed: 1991-03-14 Site ID: 156890 Program Number: 9010982				
CARVER HOUSES	60 EAST 102ND STREET	SSW 1/4 - 1/2 (0.463 mi.)	BA456	1050
Date Closed: 2005-03-17 Date Closed: 1995-04-20 Date Closed: 1999-03-24 Site ID: 113808 Site ID: 74175 Site ID: 81909 Program Number: 9213846 Program Number: 9013206 Program Number: 9805800				
AMERICAN CAR SERVICE	100 EAST 102ND STREE	SSW 1/4 - 1/2 (0.470 mi.)	AY457	1061
Date Closed: 2005-10-20 Site ID: 113919 Program Number: 8804606				
WHITE HOUSES	2029 SECOND AVE	SSE 1/4 - 1/2 (0.475 mi.)	BB458	1062
Date Closed: 2011-12-02 Site ID: 190355 Program Number: 9502424				
GAYLORD WHITE HOUSES	2029 SECOND AVENUE	SSE 1/4 - 1/2 (0.475 mi.)	BB459	1065
Date Closed: 1997-08-15				

EXECUTIVE SUMMARY

Date Closed: 1994-08-30 Site ID: 162120 Site ID: 138545 Program Number: 9613804 Program Number: 9003016				
AMOCO	1599 LEXINGTON AV	S 1/4 - 1/2 (0.490 mi.)	BD462	1070
Date Closed: 2004-10-01 Date Closed: 1991-03-27 Site ID: 141296 Site ID: 80907 Program Number: 0005828 Program Number: 9013137				
CON EDISON	1475 MADISON AVE	SSW 1/4 - 1/2 (0.491 mi.)	464	1074
Date Closed: 2005-03-17 Date Closed: 1997-08-25 Date Closed: 1999-03-24 Site ID: 313208 Site ID: 313209 Site ID: 324510 Program Number: 9304947 Program Number: 9405399 Program Number: 9706325				
23 PRECINCT NYPD -DD	164 EAST 102ND STREE	S 1/4 - 1/2 (0.492 mi.)	BD465	1079
Date Closed: 2003-10-31 Date Closed: 2002-02-28 Site ID: 279388 Site ID: 138131 Program Number: 9214349 Program Number: 9211682				
APARTMENT BUILDING	200 WEST 111TH STREE	WNW 1/4 - 1/2 (0.493 mi.)	466	1082
Date Closed: 2008-11-03 Site ID: 366102 Program Number: 0603385				
Lower Elevation	Address	Direction / Distance	Map ID	Page
PVT DWELLING - TTF	19-21 EAST 109 ST	WSW 0 - 1/8 (0.100 mi.)	G70	131
Date Closed: 2016-09-08 Site ID: 468619 Program Number: 1205657				
SPILL NUMBER 0103835	23-27 EAST 109TH ST	WSW 0 - 1/8 (0.101 mi.)	G79	143
Date Closed: 2001-07-12 Site ID: 59526 Program Number: 0103835				
MANHATTAN CASTLE OIL	23 EAST 109TH ST	WSW 0 - 1/8 (0.102 mi.)	G87	157
Date Closed: 2005-12-14 Site ID: 204045 Program Number: 0013267				
163 E 111TH ST	163 E 111TH ST	SE 1/8 - 1/4 (0.126 mi.)	M183	375
Date Closed: 1992-03-18 Site ID: 293631 Program Number: 9112852				
CLINTON HOUSES	1485 PARK AVENUE	S 1/8 - 1/4 (0.130 mi.)	Q188	387

EXECUTIVE SUMMARY

Date Closed: 2005-10-19 Site ID: 130801 Site ID: 130802 Program Number: 9402162 Program Number: 9402163				
VILLA HERMOSA APTS - Date Closed: 2010-03-16 Site ID: 149717 Program Number: 0313381	1600 MADISON AVE/159	SW 1/8 - 1/4 (0.157 mi.)	O211	457
VILLA HERMOSA APTS - Date Closed: 2009-10-14 Site ID: 407520 Program Number: 0810012	2-20 EAST 108TH STRE	SW 1/8 - 1/4 (0.157 mi.)	O212	473
VILLA HERMOSA APTS - Date Closed: 2009-10-14 Site ID: 407517 Program Number: 0810009	1-23 EAST 107TH STRE	SW 1/8 - 1/4 (0.157 mi.)	O213	481
LEHMAN VILLAGE -NYCH Date Closed: 2017-04-07 Site ID: 280533 Program Number: 0211650	70 E 108TH ST	SSW 1/8 - 1/4 (0.158 mi.)	Q222	502
LEHMAN VILLAGE Date Closed: 2009-08-28 Site ID: 411239 Program Number: 0813546	70 E 108TH ST	SSW 1/8 - 1/4 (0.158 mi.)	Q224	506
CLINTON I HOUSES Date Closed: 1993-07-06 Site ID: 154312 Program Number: 9107784	1744 LEXINGTON AVE	SSE 1/8 - 1/4 (0.170 mi.)	Z239	533
VILLA HERMOSA APTS - Date Closed: 2009-04-15 Site ID: 407026 Program Number: 0809556	1596-1614 MADISON AV	SW 1/8 - 1/4 (0.186 mi.)	AB264	587
SPILL NUMBER 0110617 Date Closed: 2002-02-06 Site ID: 329679 Program Number: 0110617	1702 LEXINGTON AVE	S 1/8 - 1/4 (0.248 mi.)	AQ413	920
CONVENT Site ID: 398096 Program Number: 0802029	226 EAST 113TH STREE	ESE 1/4 - 1/2 (0.279 mi.)	AS425	944
1936 THIRD AVE Date Closed: 1996-11-06 Site ID: 104427 Program Number: 9609792	1936 THIRD AVE	SSE 1/4 - 1/2 (0.290 mi.)	427	947
CHURCH TTF Date Closed: 2015-04-21 Site ID: 417265 Program Number: 0905018	125 EAST 105TH ST	S 1/4 - 1/2 (0.308 mi.)	429	949
CHURCH Date Closed: 2006-08-11 Site ID: 363804	232 EAST 113TH STREE	ESE 1/4 - 1/2 (0.309 mi.)	AS430	950

EXECUTIVE SUMMARY

Program Number: 0601542				
CLINTON HOUSES -NYCH	1405 PARK AVE	SSW 1/4 - 1/2 (0.337 mi.)	431	952
Site ID: 66070				
Program Number: 9608479				
169 EAST 105TH ST	169 E.105TH ST	S 1/4 - 1/2 (0.339 mi.)	AT432	954
Date Closed: 1996-03-30				
Site ID: 105779				
Program Number: 9516832				
JACOB'S RESIDENCE	203 EAST 117TH ST	ENE 1/4 - 1/2 (0.351 mi.)	436	963
Date Closed: 2005-10-21				
Site ID: 223427				
Program Number: 0203815				
ST ANN CHURCH	312 EAST 110 STREET	SE 1/4 - 1/2 (0.392 mi.)	AU438	965
Date Closed: 2017-04-03				
Site ID: 525778				
Program Number: 1600506				
ST ANNES CHURCH	312 EAST 110TH ST	SE 1/4 - 1/2 (0.392 mi.)	AU439	968
Date Closed: 2006-02-07				
Site ID: 286817				
Program Number: 0103194				
UNKNOWN	222 EAST 119TH ST	ENE 1/4 - 1/2 (0.444 mi.)	451	1044
Date Closed: 2007-06-11				
Site ID: 236346				
Program Number: 0008608				
CORSI HOUSES (JEFFER	306 EAST 117TH STREE	E 1/4 - 1/2 (0.445 mi.)	452	1046
Date Closed: 2014-06-20				
Site ID: 116004				
Program Number: 9500828				
349 E 106TH ST/MANH/	349 EAST 106TH STREE	SSE 1/4 - 1/2 (0.483 mi.)	BC460	1068
Date Closed: 1992-07-16				
Site ID: 170219				
Program Number: 9009295				
318 EAST 106HT ST	318 EAST 106TH ST	SSE 1/4 - 1/2 (0.490 mi.)	BC461	1069
Date Closed: 1996-02-16				
Site ID: 247963				
Program Number: 9514717				
CLOSED-LACKOF RECENT	2130 FIRST AVE	SE 1/4 - 1/2 (0.491 mi.)	463	1073
Date Closed: 2003-03-05				
Site ID: 253942				
Program Number: 8803679				

State and tribal registered storage tank lists

NY UST: The Underground Storage Tank database contains registered USTs. USTs are regulated under Subtitle I of the Resource Conservation and Recovery Act (RCRA). The data come from the Department of Environmental Conservation's Petroleum Bulk Storage (PBS) Database

A review of the NY UST list, as provided by EDR, has revealed that there are 14 NY UST sites within

EXECUTIVE SUMMARY

approximately 0.25 miles of the target property.

<u>Equal/Higher Elevation</u>	<u>Address</u>	<u>Direction / Distance</u>	<u>Map ID</u>	<u>Page</u>
TAFT HOUSES Database: UST, Date of Government Version: 12/22/2017	1367 FIFTH AVENUE	NNW 0 - 1/8 (0.116 mi.)	N143	267
JOHNSON HOUSES Database: UST, Date of Government Version: 12/22/2017	1809 LEXINGTON AVENUE	ESE 0 - 1/8 (0.116 mi.)	H145	286
1280-1285 5TH AVENUE Database: UST, Date of Government Version: 12/22/2017	1280-1285 5TH AVENUE	WSW 1/8 - 1/4 (0.147 mi.)	R201	426
63 EAST 115 STREET Database: UST, Date of Government Version: 12/22/2017	63 EAST 115TH STREET	NNE 1/8 - 1/4 (0.164 mi.)	U230	515
EAST HARLEM DISTRIBU Database: UST, Date of Government Version: 12/22/2017	158 EAST 115 STREET	ENE 1/8 - 1/4 (0.193 mi.)	AC288	635
LAKEVIEW APARTMENTS Database: UST, Date of Government Version: 12/22/2017	1590 MADISON AVENUE	SW 1/8 - 1/4 (0.199 mi.)	AB301	668
NEW WEST APARTMENTS- Database: UST, Date of Government Version: 12/22/2017	32/38 WEST 111TH STR	WNW 1/8 - 1/4 (0.206 mi.)	W327	732
LAKEVIEW APARTMENTS Database: UST, Date of Government Version: 12/22/2017	4 EAST 107TH STREET	SW 1/8 - 1/4 (0.213 mi.)	AB339	755
83 EAST 116TH STREET Database: UST, Date of Government Version: 12/22/2017	83 EAST 116TH ST	NNE 1/8 - 1/4 (0.216 mi.)	AD345	766

<u>Lower Elevation</u>	<u>Address</u>	<u>Direction / Distance</u>	<u>Map ID</u>	<u>Page</u>
P.S. 108 - MANHATTAN Database: UST, Date of Government Version: 12/22/2017	1615 MADISON AVENUE	SW 1/8 - 1/4 (0.129 mi.)	K186	383
CLINTON HOUSES Database: UST, Date of Government Version: 12/22/2017	1485 PARK AVENUE	S 1/8 - 1/4 (0.130 mi.)	Q188	387
LEHMAN VILLAGE HOUSE Database: UST, Date of Government Version: 12/22/2017	70 EAST 108TH STREET	SSW 1/8 - 1/4 (0.158 mi.)	Q223	504
THE TWELVE SEVENTY F Database: UST, Date of Government Version: 12/22/2017	1270 FIFTH AVENUE	WSW 1/8 - 1/4 (0.166 mi.)	R235	523
105 E 106 ST Database: UST, Date of Government Version: 12/22/2017	105 EAST 106TH STREE	S 1/8 - 1/4 (0.249 mi.)	417	924

NY AST: The Aboveground Storage Tank database contains registered ASTs. The data come from the Department of Environmental Conservation's Petroleum Bulk Storage (PBS) Database.

A review of the NY AST list, as provided by EDR, has revealed that there are 43 NY AST sites within approximately 0.25 miles of the target property.

<u>Equal/Higher Elevation</u>	<u>Address</u>	<u>Direction / Distance</u>	<u>Map ID</u>	<u>Page</u>
TAFT HOUSES Database: AST, Date of Government Version: 12/22/2017 Facility Id: 2-357820	1367 FIFTH AVENUE	NNW 0 - 1/8 (0.116 mi.)	N143	267
JOHNSON HOUSES Database: AST, Date of Government Version: 12/22/2017 Facility Id: 2-474967	1809 LEXINGTON AVENUE	ESE 0 - 1/8 (0.116 mi.)	H147	303
FRAWLEY PLAZA ASSOCI Database: AST, Date of Government Version: 12/22/2017	1295 5TH AVE (1660 M	WNW 0 - 1/8 (0.119 mi.)	152	315

EXECUTIVE SUMMARY

Facility Id: 2-091766					
PUBLIC SCHOOL 185 -	20 WEST 112TH STREET	NW 0 - 1/8 (0.120 mi.)	I154	319	
Database: AST, Date of Government Version: 12/22/2017					
Facility Id: 2-354147					
NEW WEST APARTMENTS	16-22 WEST 111 ST	WNW 0 - 1/8 (0.122 mi.)	I159	332	
Database: AST, Date of Government Version: 12/22/2017					
Facility Id: 2-611670					
WEST 110TH REALTY	15-19 WEST 110TH STR	WNW 1/8 - 1/4 (0.174 mi.)	W242	541	
Database: AST, Date of Government Version: 12/22/2017					
Facility Id: 2-399876					
21 W 110 ST	21 WEST 110TH STREET	WNW 1/8 - 1/4 (0.186 mi.)	W263	585	
Database: AST, Date of Government Version: 12/22/2017					
Facility Id: 2-145807					
MENON INVESTMENTS LL	35 WEST 110TH STREET	WNW 1/8 - 1/4 (0.189 mi.)	W283	624	
Database: AST, Date of Government Version: 12/22/2017					
Facility Id: 2-402095					
1860-1862 LEXINGTON	1862 LEXINGTON AVENU	ENE 1/8 - 1/4 (0.197 mi.)	AC296	657	
Database: AST, Date of Government Version: 12/22/2017					
Facility Id: 2-605677					
80 E 116 ST	80 EAST 116TH STREET	NE 1/8 - 1/4 (0.197 mi.)	U298	663	
Database: AST, Date of Government Version: 12/22/2017					
Facility Id: 2-609108					
1630 PARK AVE ASSOCI	1630 PARK AVENUE	NE 1/8 - 1/4 (0.199 mi.)	AD304	680	
Database: AST, Date of Government Version: 12/22/2017					
Facility Id: 2-340480					
LINCOLN CORRECTIONAL	31 WEST 110TH STREET	WNW 1/8 - 1/4 (0.200 mi.)	W309	693	
Database: AST, Date of Government Version: 12/22/2017					
Facility Id: 2-151645					
102 EAST 116 LLC	102 EAST 116TH STREE	NE 1/8 - 1/4 (0.200 mi.)	AD311	697	
Database: AST, Date of Government Version: 12/22/2017					
Facility Id: 2-604647					
NEW WEST APARTMENTS-	32/38 WEST 111TH STR	WNW 1/8 - 1/4 (0.206 mi.)	W328	734	
Database: AST, Date of Government Version: 12/22/2017					
Facility Id: 2-600233					
PS 57	166 EAST 115TH STREE	ENE 1/8 - 1/4 (0.207 mi.)	AJ334	745	
Database: AST, Date of Government Version: 12/22/2017					
Facility Id: 2-610955					
PUBLIC SCHOOL 57 - M	176 EAST 115TH STREE	E 1/8 - 1/4 (0.222 mi.)	AJ357	792	
Database: AST, Date of Government Version: 12/22/2017					
Facility Id: 2-478415					
115 E 116 ST	115 EAST 116TH STREE	NE 1/8 - 1/4 (0.223 mi.)	AM361	799	
Database: AST, Date of Government Version: 12/22/2017					
Facility Id: 2-611667					
123 E. 116TH STREET	123 EAST 116TH STREE	NE 1/8 - 1/4 (0.232 mi.)	AM379	835	
Database: AST, Date of Government Version: 12/22/2017					
Facility Id: 2-273104					
MADISON COURT ASSOCI	75 EAST 116TH STREET	NNE 1/8 - 1/4 (0.236 mi.)	AI393	875	
Database: AST, Date of Government Version: 12/22/2017					
Facility Id: 2-609150					
MADISON COURT ASSOC,	58 EAST 117TH STREET	NNE 1/8 - 1/4 (0.236 mi.)	AI394	878	
Database: AST, Date of Government Version: 12/22/2017					

EXECUTIVE SUMMARY

Facility Id: 2-609151					
1652 PARK AVENUE ASS	1648 PARK AVENUE	NE 1/8 - 1/4 (0.237 mi.)	AD396	881	
Database: AST, Date of Government Version: 12/22/2017					
Facility Id: 2-609983					
CHURCH OF THE LORD J	1421 FIFTH AVENUE	N 1/8 - 1/4 (0.243 mi.)	AG403	900	
Database: AST, Date of Government Version: 12/22/2017					
Facility Id: 2-608293					
1775-77-79 MADISON A	1779- MADISON AVENUE	NNE 1/8 - 1/4 (0.247 mi.)	AI412	918	
Database: AST, Date of Government Version: 12/22/2017					
Facility Id: 2-606952					
45 W. 110TH STREET	45 W. 110TH STREET	WNW 1/8 - 1/4 (0.250 mi.)	AO422	938	
Database: AST, Date of Government Version: 12/22/2017					
Facility Id: 2-600844					
45-53 W 110TH ST HDF	45 WEST 110TH ST.	WNW 1/8 - 1/4 (0.250 mi.)	AO423	940	
Database: AST, Date of Government Version: 12/22/2017					
Facility Id: 2-321214					

<u>Lower Elevation</u>	<u>Address</u>	<u>Direction / Distance</u>	<u>Map ID</u>	<u>Page</u>	
CRP 88 EAST 111TH ST	88 EAST 111 STREET	S 0 - 1/8 (0.008 mi.)	B8	24	
Database: AST, Date of Government Version: 12/22/2017					
Facility Id: 2-609819					
GREATER HIGHWAY DELI	132 EAST 111TH STREE	SE 0 - 1/8 (0.084 mi.)	D54	102	
Database: AST, Date of Government Version: 12/22/2017					
Facility Id: 2-606513					
132 EAST 112TH ST. L	138 EAST 112TH STREE	ESE 0 - 1/8 (0.094 mi.)	H60	111	
Database: AST, Date of Government Version: 12/22/2017					
Facility Id: 2-609666					
PUBLIC SCHOOL 101 -	141 EAST 111TH STREE	SE 0 - 1/8 (0.098 mi.)	H65	117	
Database: AST, Date of Government Version: 12/22/2017					
Facility Id: 2-353787					
MULTIPLE DWELLING	19-21 EAST 109TH STR	WSW 0 - 1/8 (0.102 mi.)	G86	155	
Database: AST, Date of Government Version: 12/22/2017					
Facility Id: 2-290726					
23 E 109 ST	23 EAST 109TH STREET	WSW 0 - 1/8 (0.102 mi.)	G88	159	
Database: AST, Date of Government Version: 12/22/2017					
Facility Id: 2-114332					
1800 LEXINGTON AVE	1800 LEXINGTON AVE	ESE 0 - 1/8 (0.108 mi.)	H108	197	
Database: AST, Date of Government Version: 12/22/2017					
Facility Id: 2-607285					
LEXINGTON NORTH REAL	1774 LEXINGTON AVE	SE 0 - 1/8 (0.114 mi.)	J140	261	
Database: AST, Date of Government Version: 12/22/2017					
Facility Id: 2-406791					
P.S. 108 - MANHATTAN	1615 MADISON AVENUE	SW 1/8 - 1/4 (0.129 mi.)	K187	385	
Database: AST, Date of Government Version: 12/22/2017					
Facility Id: 2-353795					
ST EDWARD THE MARTYR	14 EAST 109TH STREET	WSW 1/8 - 1/4 (0.130 mi.)	O189	394	
Database: AST, Date of Government Version: 12/22/2017					
Facility Id: 2-278475					
1274 5TH AVE	1274 FIFTH AVENUE	WSW 1/8 - 1/4 (0.145 mi.)	R197	415	
Database: AST, Date of Government Version: 12/22/2017					

EXECUTIVE SUMMARY

Facility Id: 2-601293				
HELL GATE	153 E 110TH STREET	SE 1/8 - 1/4 (0.147 mi.)	M199	420
Database: AST, Date of Government Version: 12/22/2017				
Facility Id: 2-365343				
CARITAS DEVELOPMENT	1759-73 LEXINGTON AV	SSE 1/8 - 1/4 (0.149 mi.)	J206	444
Database: AST, Date of Government Version: 12/22/2017				
Facility Id: 2-287865				
VILLA HERMOSA APTS	1600 MADISON AVENUE	SW 1/8 - 1/4 (0.157 mi.)	O214	488
Database: AST, Date of Government Version: 12/22/2017				
Facility Id: 2-600162				
AGUILAR BRANCH LIBRA	174 EAST 110TH STREE	SE 1/8 - 1/4 (0.187 mi.)	T267	595
Database: AST, Date of Government Version: 12/22/2017				
Facility Id: 2-456977				
NY PRESTIGE INC	2013 THIRD AVENUE	SE 1/8 - 1/4 (0.220 mi.)	AL352	781
Database: AST, Date of Government Version: 12/22/2017				
Facility Id: 2-610411				
204 EAST 112 LLC	204 EAST 112TH ST	ESE 1/8 - 1/4 (0.240 mi.)	AE400	893
Database: AST, Date of Government Version: 12/22/2017				
Facility Id: 2-085502				
105 E 106 ST	105 EAST 106TH STREE	S 1/8 - 1/4 (0.249 mi.)	417	924
Database: AST, Date of Government Version: 12/22/2017				
Facility Id: 2-603058				

NY TANKS: This database contains records of facilities that are or have been regulated under Bulk Storage Program. Tank information for these facilities may not be releasable by the state agency.

A review of the NY TANKS list, as provided by EDR, has revealed that there are 2 NY TANKS sites within approximately 0.25 miles of the target property.

<u>Lower Elevation</u>	<u>Address</u>	<u>Direction / Distance</u>	<u>Map ID</u>	<u>Page</u>
137 EAST 110 LLC	137 EAST 110TH STREE	SE 0 - 1/8 (0.101 mi.)	D82	149
Database: TANKS, Date of Government Version: 12/22/2017				
Facility Id: 2-603407				
Site Status: Active				
137 EAST 110 LLC	139 EAST 110TH STREE	SE 0 - 1/8 (0.105 mi.)	J104	189
Database: TANKS, Date of Government Version: 12/22/2017				
Facility Id: 2-603405				
Site Status: Active				

State and tribal voluntary cleanup sites

NY VCP: Voluntary Cleanup Agreements. The voluntary remedial program uses private monies to get contaminated sites remediated to levels allowing for the sites' productive use. The program covers virtually any kind of site and contamination.

A review of the NY VCP list, as provided by EDR, has revealed that there are 2 NY VCP sites within approximately 0.5 miles of the target property.

EXECUTIVE SUMMARY

<u>Equal/Higher Elevation</u>	<u>Address</u>	<u>Direction / Distance</u>	<u>Map ID</u>	<u>Page</u>
23 WEST 116TH STREET Database: VCP NYC, Date of Government Version: 10/04/2017	23 WEST 116TH STREET	NNW 1/4 - 1/2 (0.285 mi.)	426	945

<u>Lower Elevation</u>	<u>Address</u>	<u>Direction / Distance</u>	<u>Map ID</u>	<u>Page</u>
2211 THIRD AVENUE Database: VCP NYC, Date of Government Version: 10/04/2017	2211 THIRD AVENUE	ENE 1/4 - 1/2 (0.495 mi.)	467	1084

ADDITIONAL ENVIRONMENTAL RECORDS

Records of Emergency Release Reports

NY Spills: Data collected on spills reported to NYSDEC. is required by one or more of the following: Article 12 of the Navigation Law, 6 NYCRR Section 613.8 (from PBS regs), or 6 NYCRR Section 595.2 (from CBS regs). It includes spills active as of April 1, 1986, as well as spills occurring since this date.

A review of the NY Spills list, as provided by EDR, and dated 10/31/2017 has revealed that there are 29 NY Spills sites within approximately 0.125 miles of the target property.

<u>Equal/Higher Elevation</u>	<u>Address</u>	<u>Direction / Distance</u>	<u>Map ID</u>	<u>Page</u>
VAULT #5033 Date Closed: 2004-02-06 Spill Number: 9910337 Site ID: 263456	1695 MADISON AV	0 - 1/8 (0.000 mi.)	A5	16
VAULT 2349 Date Closed: 2004-03-17 Spill Number: 0105881 Site ID: 207569	MADISON/E 112TH ST	NNW 0 - 1/8 (0.013 mi.)	A14	37
E2MIS 157505 Date Closed: 2005-06-22 Spill Number: 0412815 Site ID: 338408	28 E. 112TH ST	NW 0 - 1/8 (0.022 mi.)	A25	50
ROADWAY Date Closed: 2008-04-09 Spill Number: 0800328 Site ID: 396064	MADISON AVE/EAST 113	N 0 - 1/8 (0.053 mi.)	E31	62
VAULTS 8910, 8993, 9 Date Closed: 2016-08-04 Spill Number: 1407113 Site ID: 500612	2 EAST 111TH ST	WNW 0 - 1/8 (0.101 mi.)	I75	138
SOIL Date Closed: 2017-03-29 Spill Number: 1602729 Site ID: 529148	1810 LEXINGTON AVE	ESE 0 - 1/8 (0.108 mi.)	H107	196
HOUSING PROJECT Date Closed: 2003-03-03 Spill Number: 9802907	1740 MADISON AVE	N 0 - 1/8 (0.109 mi.)	L116	218

EXECUTIVE SUMMARY

Site ID: 198881				
TAFT HOUSES -NYCHA	1740 MADISON AVENUE	N 0 - 1/8 (0.109 mi.)	L117	219
Date Closed: 1994-11-17				
Date Closed: 1991-04-15				
Spill Number: 8809818				
Spill Number: 9100577				
Site ID: 255200				
Site ID: 79278				
ENGINE CO. 058/LADD.	1367 5TH AVENUE	NNW 0 - 1/8 (0.116 mi.)	N144	280
Date Closed: 2003-10-31				
Spill Number: 9702345				
Spill Number: 9704554				
Site ID: 190797				
Site ID: 190798				
NYCHA - JOHNSON HOUS	1809 LEXINGTON AVE	ESE 0 - 1/8 (0.116 mi.)	H146	290
Date Closed: 2005-10-25				
Date Closed: 2008-09-26				
Date Closed: 2008-04-08				
Spill Number: 0000572				
Spill Number: 0306729				
Spill Number: 0800254				
Site ID: 289001				
Site ID: 265756				
Site ID: 395980				
JOHNSON HOUSES	1809 LEXINGTON AVENU	ESE 0 - 1/8 (0.116 mi.)	H147	303
Date Closed: 2003-03-24				
Date Closed: 1993-07-06				
Spill Number: 0205660				
Spill Number: 9106694				
Site ID: 272945				
Site ID: 265757				
PS 185	20 WEST 112TH ST	NW 0 - 1/8 (0.120 mi.)	I153	318
Date Closed: 1999-03-10				
Spill Number: 9814724				
Site ID: 120675				
PS 185	20 W 112TH ST	NW 0 - 1/8 (0.120 mi.)	I155	322
Date Closed: 1999-03-06				
Spill Number: 9814544				
Site ID: 98139				
<u>Lower Elevation</u>	<u>Address</u>	<u>Direction / Distance</u>	<u>Map ID</u>	<u>Page</u>
ROAD INTERSECTION	E. 112 TH ST AND PAR	E 0 - 1/8 (0.016 mi.)	B19	42
Date Closed: 2004-01-05				
Spill Number: 0311039				
Site ID: 245434				
TWO PINT RELEASE AT	35-43 110 STREET	WSW 0 - 1/8 (0.056 mi.)	C32	63
Date Closed: 2007-02-16				
Spill Number: 0605256				
Site ID: 368387				
CENTRAL PARK/THE LAK	59TH ST/110TH ST	SW 0 - 1/8 (0.068 mi.)	C42	76
Date Closed: 2000-03-06				

EXECUTIVE SUMMARY

Spill Number: 9913687				
Site ID: 255959				
ON ROADWAY	100 110TH STREET	S 0 - 1/8 (0.069 mi.)	F43	77
Date Closed: 2008-02-25				
Spill Number: 0712336				
Site ID: 393936				
138 EAST 112TH ST	138 EAST 112TH ST	ESE 0 - 1/8 (0.094 mi.)	H59	110
Date Closed: 2005-08-25				
Spill Number: 0402850				
Site ID: 306253				
RESIDENTIAL BUILDING	19-21 EAST 109TH ST	WSW 0 - 1/8 (0.100 mi.)	G69	130
Date Closed: 2004-12-27				
Spill Number: 0410569				
Site ID: 335580				
SOIL	19-21 EAST 109TH ST	WSW 0 - 1/8 (0.100 mi.)	G71	133
Date Closed: 2011-04-08				
Spill Number: 1100017				
Site ID: 447382				
MANHOLE 42025	E 109TH ST & PARK AV	S 0 - 1/8 (0.101 mi.)	F78	142
Date Closed: 2004-02-05				
Spill Number: 9908863				
Site ID: 312563				
BASEMENT	19-21 E 109TH ST	WSW 0 - 1/8 (0.102 mi.)	G84	153
Date Closed: 2012-12-20				
Spill Number: 1206708				
Site ID: 469716				
LEXINGTON AVE	LEXINGTON AVE/EAST 1	ESE 0 - 1/8 (0.110 mi.)	H129	243
Date Closed: 2008-04-25				
Spill Number: 0800725				
Site ID: 396531				
SPILL NUMBER 9809080	E 112 ST & LEXINGTON	ESE 0 - 1/8 (0.110 mi.)	H130	244
Date Closed: 2003-11-14				
Spill Number: 9809080				
Site ID: 154881				
219438; LEXINGTON AV	LEXINGTON AVE AND 11	ESE 0 - 1/8 (0.110 mi.)	H133	249
Date Closed: 2009-12-04				
Spill Number: 0914652				
Site ID: 433951				
MANHOLE 39156	E 112TH ST/LEXINGTON	ESE 0 - 1/8 (0.110 mi.)	H134	250
Date Closed: 2003-11-04				
Spill Number: 9808280				
Site ID: 66986				
NYCT (ON 6 LINE)	1774 LEXINGTON AVE	SE 0 - 1/8 (0.114 mi.)	J139	257
Spill Number: 1705674				
Site ID: 558971				
MANHOLE #39138	E 110TH ST & LEXINGT	SE 0 - 1/8 (0.124 mi.)	J164	343
Date Closed: 2003-11-14				
Spill Number: 9809081				
Site ID: 71338				
MANHOLE #39138	EAST 110 AND LEXINGT	SE 0 - 1/8 (0.124 mi.)	J174	361

EXECUTIVE SUMMARY

Date Closed: 2003-11-04
 Spill Number: 9809172
 Site ID: 264422

Other Ascertainable Records

RCRA NonGen / NLR: RCRAInfo is EPA's comprehensive information system, providing access to data supporting the Resource Conservation and Recovery Act (RCRA) of 1976 and the Hazardous and Solid Waste Amendments (HSWA) of 1984. The database includes selective information on sites which generate, transport, store, treat and/or dispose of hazardous waste as defined by the Resource Conservation and Recovery Act (RCRA). Non-Generators do not presently generate hazardous waste.

A review of the RCRA NonGen / NLR list, as provided by EDR, and dated 12/11/2017 has revealed that there are 177 RCRA NonGen / NLR sites within approximately 0.25 miles of the target property.

<u>Equal/Higher Elevation</u>	<u>Address</u>	<u>Direction / Distance</u>	<u>Map ID</u>	<u>Page</u>
CON EDISON SERVICE B	1691 MADISON AVE	0 - 1/8 (0.000 mi.)	A1	8
CON EDISON SERVICE B	1683 MADISON AVE	0 - 1/8 (0.000 mi.)	A2	10
CON EDISON SERVICE B	1699 MADISON AVE	NNW 0 - 1/8 (0.008 mi.)	A9	26
NYCHA	65 E 112TH ST	ENE 0 - 1/8 (0.009 mi.)	B10	29
CON EDISON	MADISON AVE & E 112T	NNW 0 - 1/8 (0.009 mi.)	A11	33
CON EDISON MANHOLE:	1696 MADISON AVE	NW 0 - 1/8 (0.016 mi.)	A21	44
CON EDISON SERVICE B	1688 MADISON AVE	NW 0 - 1/8 (0.016 mi.)	A22	47
CON EDISON	21 E 110TH ST	W 0 - 1/8 (0.071 mi.)	G44	79
CON EDISON	10 E 110TH ST & 5TH	W 0 - 1/8 (0.086 mi.)	G57	107
CON EDISON SERVICE B	1733 MADISON AVE FRO	NNE 0 - 1/8 (0.098 mi.)	E67	124
CON EDISON VAULT: 89	2 E 111TH ST VAULT 8	WNW 0 - 1/8 (0.101 mi.)	I74	137
CON EDISON VAULT: 90	2 E 111TH ST VAULT 9	WNW 0 - 1/8 (0.101 mi.)	I76	139
CON EDISON MANHOLE:	E 5TH AVE & 112TH ST	NW 0 - 1/8 (0.104 mi.)	I93	167
CON EDISON	W 112TH ST & 5TH AVE	NW 0 - 1/8 (0.104 mi.)	I94	170
CON EDISON SERVICE B	1812 LEXINGTON AVE	ESE 0 - 1/8 (0.108 mi.)	H109	199
CON EDISON SERVICE B	6 W 112TH ST	NW 0 - 1/8 (0.108 mi.)	I110	201
CON EDISON SERVICE B	5 W 112TH ST	NW 0 - 1/8 (0.109 mi.)	I112	206
NYCHA - TAFT HOUSES	1740 MADISON AVE	N 0 - 1/8 (0.109 mi.)	L115	215
CON EDISON SERVICE B	10 W 112TH ST	NW 0 - 1/8 (0.112 mi.)	I136	253
CON EDISON SERVICE B	1367 5TH AVE	NNW 0 - 1/8 (0.116 mi.)	N142	265
NYCHA - JOHNSON HOUS	1809 LEXINGTON AVE	ESE 0 - 1/8 (0.116 mi.)	H146	290
NYCHA - TAFT	1365 5TH AVE	NNW 0 - 1/8 (0.116 mi.)	N149	309
CON EDISON SERVICE B	18 W 112TH ST	NW 0 - 1/8 (0.119 mi.)	I151	313
CON EDISON SERVICE B	1615 PARK AVE FRONT	NE 0 - 1/8 (0.122 mi.)	160	334
CON EDISON SERVICE B	24 W 112TH ST	NW 0 - 1/8 (0.123 mi.)	I162	339
CON EDISON SERVICE B	24 W 112TH ST	NW 0 - 1/8 (0.123 mi.)	I163	341
NYCHA JOHNSON HOUSES	1840 LEXINGTON AVE	E 0 - 1/8 (0.125 mi.)	P179	368
NYCHA - JOHNSON HOUS	1844 LEXINGTON AVE	E 1/8 - 1/4 (0.125 mi.)	P180	370
CON EDISON MANHOLE 5	1 E 109TH ST E OF 5T	WSW 1/8 - 1/4 (0.134 mi.)	R191	400
CON EDISON	1830 LEXINGTON AVE &	E 1/8 - 1/4 (0.136 mi.)	P192	403
CON EDISON	1829 LEXINGTON AVE &	E 1/8 - 1/4 (0.142 mi.)	P196	411
CON EDISON SERVICE B	E 109TH ST & 5TH AVE	WSW 1/8 - 1/4 (0.147 mi.)	R200	422
CON EDISON SERVICE B	2 E 109TH ST E OF 5T	WSW 1/8 - 1/4 (0.148 mi.)	R205	440
CON EDISON	63 E 115TH ST	NNE 1/8 - 1/4 (0.164 mi.)	U229	514
CON EDISON SERVICE B	1393 5TH AVE	NNW 1/8 - 1/4 (0.166 mi.)	Y237	529
CON EDISON SERVICE B	1755 MADISON AVE FRO	NNE 1/8 - 1/4 (0.168 mi.)	U238	531
CON EDISON SERVICE B	1397 5TH AVE	N 1/8 - 1/4 (0.176 mi.)	Y246	547
CON EDISON SERVICE B	1759 MADISON AVE FRO	NNE 1/8 - 1/4 (0.176 mi.)	U247	549

EXECUTIVE SUMMARY

<u>Equal/Higher Elevation</u>	<u>Address</u>	<u>Direction / Distance</u>	<u>Map ID</u>	<u>Page</u>
NYCHA - KING TOWERS	2 W 115TH ST	NNW 1/8 - 1/4 (0.181 mi.)	Y250	556
CON EDISON SERVICE B	10 E 108TH ST OPPOSI	WSW 1/8 - 1/4 (0.183 mi.)	AA252	561
CON EDISON SERVICE B	10 E 108TH ST	WSW 1/8 - 1/4 (0.183 mi.)	AA253	563
CON EDISON TRANSFORM	E 115TH ST & 5TH AVE	N 1/8 - 1/4 (0.183 mi.)	Y254	565
CON EDISON SERVICE B	133 E 115TH ST	ENE 1/8 - 1/4 (0.183 mi.)	AC256	569
CON EDISON SERVICE B	21 W 110TH ST SB 181	WNW 1/8 - 1/4 (0.186 mi.)	W261	578
CON EDISON SERVICE B	21 W 110TH ST SB 181	WNW 1/8 - 1/4 (0.186 mi.)	W262	581
CON EDISON	115TH ST & LEXINGTON	ENE 1/8 - 1/4 (0.188 mi.)	AC271	602
CON EDISON	115TH ST & LEXINGTON	ENE 1/8 - 1/4 (0.188 mi.)	AC272	603
CON EDISON VAULT: 87	E 115TH ST & LEXINGT	ENE 1/8 - 1/4 (0.188 mi.)	AC273	604
CON EDISON MANHOLE:	E 115TH ST & LEXINGT	ENE 1/8 - 1/4 (0.188 mi.)	AC274	606
CON EDISON	LEXINGTON AVE & W 11	ENE 1/8 - 1/4 (0.188 mi.)	AC275	608
CON EDISON MANHOLE 3	LEXINGTON AVE & E 11	ENE 1/8 - 1/4 (0.188 mi.)	AC276	609
CON EDISON MANHOLE 3	E 115TH ST & LEXINGT	ENE 1/8 - 1/4 (0.188 mi.)	AC277	613
CON EDISON MANHOLE 3	E 115TH ST & LEXINGT	ENE 1/8 - 1/4 (0.188 mi.)	AC281	620
CON EDISON MANHOLE:	E 115TH ST & LEXINGT	ENE 1/8 - 1/4 (0.188 mi.)	AC282	623
CON EDISON SERVICE B	1765 MADISON AVE FRO	NNE 1/8 - 1/4 (0.192 mi.)	U285	628
CON EDISON SERVICE B	60 E 116TH ST OPPOSI	NNE 1/8 - 1/4 (0.194 mi.)	U292	642
CON EDISON SERVICE B	60 E 116TH ST	NNE 1/8 - 1/4 (0.194 mi.)	U293	645
CON EDISON SERVICE B	1630 PARK AVE FRONT	NE 1/8 - 1/4 (0.199 mi.)	AD303	678
CON EDISON	1630 PARK AVE	NE 1/8 - 1/4 (0.199 mi.)	AD305	682
CON EDISON SERVICE B	1630 PARK AVE	NE 1/8 - 1/4 (0.199 mi.)	AD307	685
CON EDISON SERVICE B	27 W 110TH ST	WNW 1/8 - 1/4 (0.201 mi.)	W314	703
CON EDISON SERVICE B	10 E 116TH ST FRONT	N 1/8 - 1/4 (0.204 mi.)	AG318	712
CON EDISON SERVICE B	153 E 115TH ST E OF	ENE 1/8 - 1/4 (0.206 mi.)	AC325	727
CON EDISON	116TH ST & MADISON A	NNE 1/8 - 1/4 (0.207 mi.)	AI333	744
CON EDISON SERVICE B	1400 5TH AVE FRONT O	N 1/8 - 1/4 (0.213 mi.)	Y338	753
CON EDISON SERVICE B	161 E 115TH ST E OF	ENE 1/8 - 1/4 (0.214 mi.)	AC342	760
MCQUESTON DEVELOPEM	67-85 E 116TH ST	NNE 1/8 - 1/4 (0.216 mi.)	AI346	770
CON EDISON SERVICE B	103 E 116TH ST	NE 1/8 - 1/4 (0.220 mi.)	AD353	783
CON EDISON SERVICE B	150 E 116TH ST	ENE 1/8 - 1/4 (0.223 mi.)	AC358	795
CON EDISON SERVICE B	150 E 116TH ST FRONT	ENE 1/8 - 1/4 (0.223 mi.)	AC359	796
CON EDISON SERVICE B	169 E 115TH ST E OF	ENE 1/8 - 1/4 (0.226 mi.)	AJ364	804
CON EDISON SERVICE B	24 W 115TH ST FRONT	NNW 1/8 - 1/4 (0.228 mi.)	AN365	807
CON EDISON SERVICE B	1644 PARK AVE N OF E	NE 1/8 - 1/4 (0.228 mi.)	AD366	810
CON EDISON	121 E 116TH ST	NE 1/8 - 1/4 (0.228 mi.)	AM368	814
CON EDISON	115 E 116TH ST	NE 1/8 - 1/4 (0.229 mi.)	AM370	817
CON EDISON	115 E 116TH ST	NE 1/8 - 1/4 (0.229 mi.)	AM372	819
CON EDISON SERVICE B	W 116TH ST & 5TH AVE	N 1/8 - 1/4 (0.230 mi.)	AG374	822
CON EDISON SERVICE B	3034 LEXINGTON AVE	ENE 1/8 - 1/4 (0.231 mi.)	AC375	825
CON EDISON	E 116TH ST & 5TH AVE	N 1/8 - 1/4 (0.231 mi.)	AG376	827
CON EDISON SERVICE B	W 116TH ST & 5TH AVE	N 1/8 - 1/4 (0.231 mi.)	AG377	831
CON EDISON	W 116TH ST & 5TH AVE	N 1/8 - 1/4 (0.231 mi.)	AG378	834
CON EDISON MANHOLE 3	E 116TH ST & LEXINGT	ENE 1/8 - 1/4 (0.234 mi.)	AM382	841
CON EDISON	2070 3RD AVE S OF E	E 1/8 - 1/4 (0.234 mi.)	384	852
CON EDISON SERVICE B	6 WEST 116 STREET	N 1/8 - 1/4 (0.234 mi.)	AP385	855
CON EDISON SERVICE B	1 E 116TH ST FRONT O	N 1/8 - 1/4 (0.236 mi.)	AG388	861
CON EDISON SERVICE B	10 W 116TH ST	N 1/8 - 1/4 (0.240 mi.)	AP398	886
CON EDISON SERVICE B	10 W 116TH ST E OF L	N 1/8 - 1/4 (0.240 mi.)	AP399	889
CON EDISON SERVICE B	179 E 115TH ST E OF	ENE 1/8 - 1/4 (0.241 mi.)	AJ401	895
CON EDISON SERVICE B	36 W 115TH ST FRONT	NNW 1/8 - 1/4 (0.241 mi.)	AN402	898
CON EDISON SERVICE B	1 W 116TH ST	N 1/8 - 1/4 (0.244 mi.)	AP404	903
CON EDISON VAULT: 78	31 W 115TH ST FRONT	NNW 1/8 - 1/4 (0.246 mi.)	AN409	912
CON EDISON SERVICE B	137 E 116TH ST	ENE 1/8 - 1/4 (0.247 mi.)	AM410	914
CON EDISON SERVICE B	110 E 117TH ST	NE 1/8 - 1/4 (0.250 mi.)	AR418	928
CON EDISON SERVICE B	104 E 117TH ST	NE 1/8 - 1/4 (0.250 mi.)	AR419	931

EXECUTIVE SUMMARY

<u>Equal/Higher Elevation</u>	<u>Address</u>	<u>Direction / Distance</u>	<u>Map ID</u>	<u>Page</u>
<i>CON EDISON SERVICE B</i>	<i>104 E 117TH ST</i>	<i>NE 1/8 - 1/4 (0.250 mi.)</i>	<i>AR420</i>	<i>933</i>
<i>CON EDISON SERVICE B</i>	<i>45 W 110TH ST</i>	<i>WNW 1/8 - 1/4 (0.250 mi.)</i>	<i>AO421</i>	<i>935</i>
<u>Lower Elevation</u>	<u>Address</u>	<u>Direction / Distance</u>	<u>Map ID</u>	<u>Page</u>
<i>CON EDISON SERVICE B</i>	<i>1677 MADISON AVE</i>	<i>0 - 1/8 (0.000 mi.)</i>	<i>A4</i>	<i>14</i>
<i>CON EDISON MANHOLE:</i>	<i>E 111TH ST & PARK A</i>	<i>SE 0 - 1/8 (0.014 mi.)</i>	<i>B16</i>	<i>39</i>
<i>CON EDISON SERVICE B</i>	<i>74 E 111TH ST FRONT</i>	<i>SSW 0 - 1/8 (0.015 mi.)</i>	<i>B18</i>	<i>40</i>
<i>CON EDISON SERVICE B</i>	<i>1583 PARK AVE</i>	<i>ESE 0 - 1/8 (0.025 mi.)</i>	<i>B27</i>	<i>52</i>
<i>CON EDISON SERVICE B</i>	<i>1583 PARK AVE FRONT</i>	<i>ESE 0 - 1/8 (0.025 mi.)</i>	<i>B28</i>	<i>54</i>
<i>CON EDISON SERVICE B</i>	<i>112 E 111TH ST FRONT</i>	<i>SE 0 - 1/8 (0.052 mi.)</i>	<i>D30</i>	<i>60</i>
<i>CON EDISON SERVICE B</i>	<i>E 110TH ST & MADISON</i>	<i>WSW 0 - 1/8 (0.056 mi.)</i>	<i>C34</i>	<i>66</i>
<i>CON EDISON MANHOLE:</i>	<i>PARK AVE & 110TH ST</i>	<i>S 0 - 1/8 (0.060 mi.)</i>	<i>F35</i>	<i>67</i>
<i>CON EDISON</i>	<i>27 E 110TH ST</i>	<i>WSW 0 - 1/8 (0.065 mi.)</i>	<i>G41</i>	<i>75</i>
<i>BROTHERS CLEANERS</i>	<i>1644 MADISON AVE</i>	<i>WSW 0 - 1/8 (0.077 mi.)</i>	<i>G47</i>	<i>85</i>
<i>CON EDISON SERVICE B</i>	<i>1503 PARK AVE</i>	<i>S 0 - 1/8 (0.094 mi.)</i>	<i>F62</i>	<i>113</i>
<i>CON EDISON SERVICE B</i>	<i>132 E 110TH ST</i>	<i>SSE 0 - 1/8 (0.099 mi.)</i>	<i>J68</i>	<i>126</i>
<i>CON EDISON SERVICE B</i>	<i>55 E 109TH ST</i>	<i>SW 0 - 1/8 (0.101 mi.)</i>	<i>K80</i>	<i>144</i>
<i>CON EDISON</i>	<i>73 E 109TH ST E MADI</i>	<i>SSW 0 - 1/8 (0.101 mi.)</i>	<i>K81</i>	<i>146</i>
<i>CON EDISON</i>	<i>77 E 109TH ST W OF P</i>	<i>SSW 0 - 1/8 (0.101 mi.)</i>	<i>K83</i>	<i>149</i>
<i>CON EDISON MANHOLE 5</i>	<i>E 109TH & MADISON AV</i>	<i>SW 0 - 1/8 (0.105 mi.)</i>	<i>K97</i>	<i>176</i>
<i>CON EDISON</i>	<i>E MADISON AVE & 109T</i>	<i>SW 0 - 1/8 (0.105 mi.)</i>	<i>K98</i>	<i>178</i>
<i>CON EDISON MANHOLE 5</i>	<i>E 109TH ST & MADISON</i>	<i>SW 0 - 1/8 (0.105 mi.)</i>	<i>K100</i>	<i>180</i>
<i>CON EDISON MANHOLE 5</i>	<i>E 109TH ST & MADISON</i>	<i>SW 0 - 1/8 (0.105 mi.)</i>	<i>K101</i>	<i>184</i>
<i>CON EDISON</i>	<i>E 109TH ST BTWN 5TH</i>	<i>SW 0 - 1/8 (0.105 mi.)</i>	<i>K102</i>	<i>186</i>
<i>CON EDISON SERVICE B</i>	<i>E 109TH ST & PARK AV</i>	<i>S 0 - 1/8 (0.105 mi.)</i>	<i>F103</i>	<i>187</i>
<i>CON EDISON SERVICE B</i>	<i>1806 LEXINGTON AVE</i>	<i>ESE 0 - 1/8 (0.107 mi.)</i>	<i>H106</i>	<i>194</i>
<i>CON EDISON SERVICE B</i>	<i>68 E 109TH ST</i>	<i>SSW 0 - 1/8 (0.109 mi.)</i>	<i>K111</i>	<i>204</i>
<i>CON EDISON SERVICE B</i>	<i>11 E 109TH ST</i>	<i>WSW 0 - 1/8 (0.109 mi.)</i>	<i>G113</i>	<i>208</i>
<i>CON EDISON SERVICE B</i>	<i>E 111TH ST & LEXINGT</i>	<i>SE 0 - 1/8 (0.110 mi.)</i>	<i>M123</i>	<i>232</i>
<i>CON EDISON</i>	<i>E 111TH ST & LEXINGT</i>	<i>SE 0 - 1/8 (0.110 mi.)</i>	<i>M124</i>	<i>234</i>
<i>CON EDISON</i>	<i>LEXINGTON AVE & E 11</i>	<i>SE 0 - 1/8 (0.110 mi.)</i>	<i>M125</i>	<i>235</i>
<i>CON EDISON</i>	<i>E 111TH ST & LEXINGT</i>	<i>SE 0 - 1/8 (0.110 mi.)</i>	<i>M126</i>	<i>239</i>
<i>CON EDISON MANHOLE:</i>	<i>LEXINGTON AVE & 112T</i>	<i>ESE 0 - 1/8 (0.110 mi.)</i>	<i>H128</i>	<i>241</i>
<i>CON EDISON</i>	<i>LEXINGTON AVE & E 11</i>	<i>ESE 0 - 1/8 (0.110 mi.)</i>	<i>H132</i>	<i>247</i>
<i>CON EDISON MANHOLE:</i>	<i>E 112TH ST & LEXINGT</i>	<i>ESE 0 - 1/8 (0.110 mi.)</i>	<i>H135</i>	<i>251</i>
<i>CON EDISON SERVICE B</i>	<i>1774 LEXINGTON AVE</i>	<i>SE 0 - 1/8 (0.114 mi.)</i>	<i>J141</i>	<i>263</i>
<i>CON EDISON SERVICE B</i>	<i>1799 LEXINGTON AVE</i>	<i>ESE 0 - 1/8 (0.123 mi.)</i>	<i>H161</i>	<i>336</i>
<i>CON EDISON</i>	<i>W 110TH ST & LEXINGT</i>	<i>SE 0 - 1/8 (0.124 mi.)</i>	<i>J166</i>	<i>348</i>
<i>CON EDISON MANHOLE 3</i>	<i>E 110TH ST & LEXINGT</i>	<i>SE 0 - 1/8 (0.124 mi.)</i>	<i>J167</i>	<i>349</i>
<i>CON EDISON</i>	<i>LEXINGTON AVE & 110T</i>	<i>SE 0 - 1/8 (0.124 mi.)</i>	<i>J176</i>	<i>363</i>
<i>NYCTA - 186 CENTRAL</i>	<i>110TH ST & LEXINGTON</i>	<i>SE 0 - 1/8 (0.124 mi.)</i>	<i>J177</i>	<i>365</i>
<i>CON EDISON</i>	<i>LEXINGTON AVE & 110T</i>	<i>SE 0 - 1/8 (0.124 mi.)</i>	<i>J178</i>	<i>367</i>
<i>CON EDISON SERVICE B</i>	<i>1484 PARK AVE</i>	<i>SSW 1/8 - 1/4 (0.126 mi.)</i>	<i>Q181</i>	<i>372</i>
<i>CON EDISON SERVICE B</i>	<i>16 E 109TH ST</i>	<i>WSW 1/8 - 1/4 (0.127 mi.)</i>	<i>O184</i>	<i>376</i>
<i>CON EDISON</i>	<i>1777 LEXINGTON AVE</i>	<i>SE 1/8 - 1/4 (0.130 mi.)</i>	<i>J190</i>	<i>396</i>
<i>CON EDISON SERVICE B</i>	<i>1601 MADISON AVE</i>	<i>SW 1/8 - 1/4 (0.139 mi.)</i>	<i>K195</i>	<i>409</i>
<i>CON EDISON</i>	<i>154 E 110TH ST</i>	<i>SSE 1/8 - 1/4 (0.146 mi.)</i>	<i>T198</i>	<i>417</i>
<i>CON EDISON SERVICE B</i>	<i>51 E 108TH ST</i>	<i>SSW 1/8 - 1/4 (0.150 mi.)</i>	<i>Q207</i>	<i>446</i>
<i>CON EDISON MANHOLE 1</i>	<i>158 E 110TH ST E OF</i>	<i>SE 1/8 - 1/4 (0.155 mi.)</i>	<i>T208</i>	<i>448</i>
<i>CON EDISON SERVICE B</i>	<i>158 E 110TH ST</i>	<i>SE 1/8 - 1/4 (0.155 mi.)</i>	<i>T209</i>	<i>452</i>
<i>CON EDISON</i>	<i>E 108TH ST & PARK AV</i>	<i>SSW 1/8 - 1/4 (0.155 mi.)</i>	<i>Q210</i>	<i>454</i>
<i>CON EDISON SERVICE B</i>	<i>155-157 E 109TH ST &</i>	<i>SSE 1/8 - 1/4 (0.157 mi.)</i>	<i>T216</i>	<i>493</i>
<i>CON EDISON SERVICE B</i>	<i>155 E 109TH ST</i>	<i>SSE 1/8 - 1/4 (0.157 mi.)</i>	<i>T218</i>	<i>496</i>
<i>CON EDISON</i>	<i>50 E 108TH ST</i>	<i>SSW 1/8 - 1/4 (0.158 mi.)</i>	<i>Q219</i>	<i>499</i>
<i>CON EDISON SERVICE B</i>	<i>1608 MADISON AVE</i>	<i>SW 1/8 - 1/4 (0.160 mi.)</i>	<i>O226</i>	<i>509</i>

EXECUTIVE SUMMARY

<u>Lower Elevation</u>	<u>Address</u>	<u>Direction / Distance</u>	<u>Map ID</u>	<u>Page</u>
CON EDISON	100 E 108TH ST	S 1/8 - 1/4 (0.166 mi.)	X236	525
CON EDISON SERVICE B	19 E 108TH ST	WSW 1/8 - 1/4 (0.171 mi.)	AA240	537
CON EDISON	182 E 111TH ST	SE 1/8 - 1/4 (0.174 mi.)	V244	544
CON EDISON SERVICE B	1600 MADISON AVE	SW 1/8 - 1/4 (0.177 mi.)	AB248	551
CON EDISON SERVICE B	156 E 109TH ST	SSE 1/8 - 1/4 (0.178 mi.)	Z249	553
CON EDISON SERVICE B	176 E 112TH ST FRONT	ESE 1/8 - 1/4 (0.181 mi.)	S251	559
CON EDISON SERVICE B	1595 MADISON AVE	SSW 1/8 - 1/4 (0.184 mi.)	AB260	576
CON EDISON SERVICE B	2026 3RD AVE	ESE 1/8 - 1/4 (0.194 mi.)	V291	640
CON EDISON	101 E 107TH ST	S 1/8 - 1/4 (0.197 mi.)	X297	659
CON EDISON SERVICE B	2014 3RD AVE	SE 1/8 - 1/4 (0.198 mi.)	V299	665
CON EDISON SERVICE B	183 E 109TH ST	SSE 1/8 - 1/4 (0.204 mi.)	AF317	708
CON EDISON SERVICE B	E 107TH ST & PARK AV	SSW 1/8 - 1/4 (0.205 mi.)	AH321	717
CON EDISON	E 107TH ST & PARK AV	SSW 1/8 - 1/4 (0.205 mi.)	AH322	719
CON EDISON MANHOLE 4	E 107TH ST & PARK AV	SSW 1/8 - 1/4 (0.205 mi.)	AH323	722
CON EDISON SERVICE B	E 107TH ST & PARK AV	SSW 1/8 - 1/4 (0.205 mi.)	AH324	726
CON EDISON	E 112TH ST & 3RD AVE	ESE 1/8 - 1/4 (0.207 mi.)	AE329	737
CON EDISON SERVICE B	182 E 109TH ST	SSE 1/8 - 1/4 (0.208 mi.)	AF335	748
CON EDISON	2011 110TH ST & 3RD	SE 1/8 - 1/4 (0.214 mi.)	AF341	759
CON EDISON	2027 3RD AVE	ESE 1/8 - 1/4 (0.219 mi.)	AE350	778
CON EDISON SERVICE B	2011 3RD AVE	SE 1/8 - 1/4 (0.221 mi.)	AL355	785
R & S STRAUSS	2005-07 3RD AVE	SE 1/8 - 1/4 (0.223 mi.)	AL362	801
CON EDISON SERVICE B	1974 3RD AVE	SSE 1/8 - 1/4 (0.232 mi.)	AF381	839
CON EDISON SERVICE B	1997 3RD AVE & 109TH	SE 1/8 - 1/4 (0.236 mi.)	AF389	863
CON EDISON SERVICE B	1985 3RD AVE & E 109	SE 1/8 - 1/4 (0.236 mi.)	AF390	866
CON EDISON SERVICE B	1985 3RD AVE & E 109	SE 1/8 - 1/4 (0.236 mi.)	AF391	870
CON EDISON SERVICE B	1980 3RD AVE	SE 1/8 - 1/4 (0.236 mi.)	AF392	873
CON EDISON SERVICE B	1970 3RD AVE	SSE 1/8 - 1/4 (0.237 mi.)	AF397	884
CON EDISON	1444 PARK AVE N OF E	SSW 1/8 - 1/4 (0.245 mi.)	AH405	905
CON EDISON	1705 LEXINGTON AVE	S 1/8 - 1/4 (0.245 mi.)	AQ408	911
CON EDISON SERVICE B	214 E 111TH ST FRONT	SE 1/8 - 1/4 (0.249 mi.)	AL415	922

NY DRYCLEANERS: A listing of all registered drycleaning facilities.

A review of the NY DRYCLEANERS list, as provided by EDR, and dated 11/22/2017 has revealed that there are 6 NY DRYCLEANERS sites within approximately 0.25 miles of the target property.

<u>Equal/Higher Elevation</u>	<u>Address</u>	<u>Direction / Distance</u>	<u>Map ID</u>	<u>Page</u>
MADISON CLEANERS Facility Id: 2-6204-01388	1716 MADISON AVE	N 0 - 1/8 (0.078 mi.)	E50	90
MARCEL CLEANERS Facility Id: 2-6203-00167	56 E 116TH ST	NNE 1/8 - 1/4 (0.194 mi.)	U294	647
106 STREET FRENCH DR Facility Id: 2-6204-00174	1590 MADISON AVE	SW 1/8 - 1/4 (0.199 mi.)	AB302	670
<u>Lower Elevation</u>	<u>Address</u>	<u>Direction / Distance</u>	<u>Map ID</u>	<u>Page</u>
BROTHERS/DYW CLEANER Facility Id: 2-6204-01208	1644 MADISON AVENUE	WSW 0 - 1/8 (0.077 mi.)	G49	90
CHIPS CLEANERS Facility Id: 2-6204-01614	1787 LEXINGTON AVE	SE 0 - 1/8 (0.121 mi.)	M158	331
NEW HARLEM CLEANERS	2008 THIRD AVENUE	SE 1/8 - 1/4 (0.200 mi.)	V313	702

EXECUTIVE SUMMARY

Facility Id: 2-6204-01200

NY E DESIGNATION: Lots designation with an ?E? on the Zoning Maps of the City of New York for potential hazardous material contamination, air and/or noise quality impacts.

A review of the NY E DESIGNATION list, as provided by EDR, and dated 10/31/2017 has revealed that there are 5 NY E DESIGNATION sites within approximately 0.125 miles of the target property.

<u>Lower Elevation</u>	<u>Address</u>	<u>Direction / Distance</u>	<u>Map ID</u>	<u>Page</u>
LOT 50,TAXBLOCK 1616	1665 MADISON AVENUE	WSW 0 - 1/8 (0.013 mi.)	A15	38
LOT 141,TAXBLOCK 161	86 EAST 111 STREET	S 0 - 1/8 (0.018 mi.)	B23	49
LOT 38,TAXBLOCK 1616	94 EAST 111 STREET	S 0 - 1/8 (0.018 mi.)	B24	50
LOT 52,TAXBLOCK 1616	1661 MADISON AVENUE	WSW 0 - 1/8 (0.023 mi.)	C26	52
LOT 36,TAXBLOCK 1616	1516 PARK AVENUE	S 0 - 1/8 (0.062 mi.)	F36	68

NY MANIFEST: Manifest is a document that lists and tracks hazardous waste from the generator through transporters to a TSD facility.

A review of the NY MANIFEST list, as provided by EDR, and dated 12/31/2017 has revealed that there are 236 NY MANIFEST sites within approximately 0.25 miles of the target property.

<u>Equal/Higher Elevation</u>	<u>Address</u>	<u>Direction / Distance</u>	<u>Map ID</u>	<u>Page</u>
CON EDISON SERVICE B EPA ID: NYP004300596	1691 MADISON AVE	0 - 1/8 (0.000 mi.)	A1	8
CON EDISON SERVICE B EPA ID: NYP004300604	1683 MADISON AVE	0 - 1/8 (0.000 mi.)	A2	10
CON EDISON SERVICE B EPA ID: NYP004238800	1699 MADISON AVE	NNW 0 - 1/8 (0.008 mi.)	A9	26
NYCHA EPA ID: NYD980777387	65 E 112TH ST	ENE 0 - 1/8 (0.009 mi.)	B10	29
CON EDISON EPA ID: NYP004794855	MADISON AVE & E 112T	NNW 0 - 1/8 (0.009 mi.)	A12	34
CON EDISON MANHOLE: EPA ID: NYP004273637	1696 MADISON AVE	NW 0 - 1/8 (0.016 mi.)	A21	44
CON EDISON SERVICE B EPA ID: NYP004300570	1688 MADISON AVE	NW 0 - 1/8 (0.016 mi.)	A22	47
CON EDISON - SERVICE EPA ID: NYP004301024 EPA ID: NYP004730701	21 E.110 ST	W 0 - 1/8 (0.071 mi.)	G45	80
MADISON CLEANERS EPA ID: NYD986999316	1716 MADISON AVE	N 0 - 1/8 (0.078 mi.)	E50	90
CON EDISON EPA ID: NYP004662748	1718 MADISON AV	N 0 - 1/8 (0.081 mi.)	E53	101
CON EDISON EPA ID: NYP004301040	12 E110 ST	WSW 0 - 1/8 (0.085 mi.)	G55	104
CON EDISON EPA ID: NYP004662730	1730 MADISON AV	N 0 - 1/8 (0.096 mi.)	E64	116
CON EDISON SERVICE B	1733 MADISON AVE FRO	NNE 0 - 1/8 (0.098 mi.)	E67	124

EXECUTIVE SUMMARY

EPA ID: NYP004300117				
CON EDISON	2 E 111TH ST VAULT 8	WNW 0 - 1/8 (0.101 mi.)	I72	134
EPA ID: NYP004575098				
CON EDISON	2 EAST 111TH ST	WNW 0 - 1/8 (0.101 mi.)	I73	135
EPA ID: NYP004671863				
CON EDISON	2 E 111TH ST VAULT 9	WNW 0 - 1/8 (0.101 mi.)	I77	140
EPA ID: NYP004575072				
CON EDISON - MANHOLE	5TH AVE & 111 ST	WNW 0 - 1/8 (0.103 mi.)	I90	164
EPA ID: NYP004909640				
CONSOLIDATED EDISON	E 111TH ST & FIFTH A	WNW 0 - 1/8 (0.103 mi.)	I91	164
EPA ID: NYP004186110				
CONSOLIDATED EDISON	WEST 112 ST & 5TH AV	NW 0 - 1/8 (0.104 mi.)	I92	166
EPA ID: NYP004185609				
CON EDISON MANHOLE:	E 5TH AVE & 112TH ST	NW 0 - 1/8 (0.104 mi.)	I93	167
EPA ID: NYP004343802				
CON EDISON	W 112TH ST & 5TH AVE	NW 0 - 1/8 (0.104 mi.)	I94	170
EPA ID: NYP004189684				
CON EDISON SERVICE B	1812 LEXINGTON AVE	ESE 0 - 1/8 (0.108 mi.)	H109	199
EPA ID: NYP004455093				
CON EDISON SERVICE B	6 W 112TH ST	NW 0 - 1/8 (0.108 mi.)	I110	201
EPA ID: NYP004301347				
CON EDISON SERVICE B	5 W 112TH ST	NW 0 - 1/8 (0.109 mi.)	I112	206
EPA ID: NYP004300679				
NYCHA - TAFT HOUSES	1740 MADISON AVE	N 0 - 1/8 (0.109 mi.)	L115	215
EPA ID: NYD980235048				
CON EDISON SERVICE B	10 W 112TH ST	NW 0 - 1/8 (0.112 mi.)	I136	253
EPA ID: NYP004301115				
CON EDISON SERVICE B	1367 5TH AVE	NNW 0 - 1/8 (0.116 mi.)	N142	265
EPA ID: NYP004422192				
NYCHA - JOHNSON HOUS	1809 LEXINGTON AVE	ESE 0 - 1/8 (0.116 mi.)	H146	290
EPA ID: NYR000053439				
NYCHA - TAFT	1365 5TH AVE	NNW 0 - 1/8 (0.116 mi.)	N149	309
EPA ID: NYR000053090				
CON EDISON SERVICE B	18 W 112TH ST	NW 0 - 1/8 (0.119 mi.)	I151	313
EPA ID: NYP004301123				
PUBLIC SCHOOL 208M &	20 W 112TH ST	NW 0 - 1/8 (0.120 mi.)	I156	323
EPA ID: NYD986882405				
CON EDISON SERVICE B	1615 PARK AVE FRONT	NE 0 - 1/8 (0.122 mi.)	160	334
EPA ID: NYP004316675				
CON EDISON SERVICE B	24 W 112TH ST	NW 0 - 1/8 (0.123 mi.)	I162	339
EPA ID: NYP004301313				
CON EDISON SERVICE B	24 W 112TH ST	NW 0 - 1/8 (0.123 mi.)	I163	341
EPA ID: NYP004300695				
CON EDISON MANHOLE 5	1 E 109TH ST E OF 5T	WSW 1/8 - 1/4 (0.134 mi.)	R191	400
EPA ID: NYP004221339				
CON EDISON	1830 LEXINGTON AVE &	E 1/8 - 1/4 (0.136 mi.)	P192	403

EXECUTIVE SUMMARY

EPA ID: NYP004180774				
CON EDISON	1829 LEXINGTON AVE &	E 1/8 - 1/4 (0.142 mi.)	P196	411
EPA ID: NYP004191409				
CON EDISON SERVICE B	E 109TH ST & 5TH AVE	WSW 1/8 - 1/4 (0.147 mi.)	R200	422
EPA ID: NYP004225967				
CON EDISON	169 E 112TH ST	ESE 1/8 - 1/4 (0.147 mi.)	S203	437
EPA ID: NYP004636999				
CONSOLIDATED EDISON	F/O 2 E 109 ST - E/O	WSW 1/8 - 1/4 (0.148 mi.)	R204	439
EPA ID: NYP004229447				
CON EDISON SERVICE B	2 E 109TH ST E OF 5T	WSW 1/8 - 1/4 (0.148 mi.)	R205	440
EPA ID: NYP004221354				
CON EDISON	63 E 115TH ST	NNE 1/8 - 1/4 (0.164 mi.)	U232	519
EPA ID: NYP004771168				
CONED	30 W 111TH ST	WNW 1/8 - 1/4 (0.164 mi.)	W234	522
EPA ID: NYP004180444				
CON EDISON SERVICE B	1393 5TH AVE	NNW 1/8 - 1/4 (0.166 mi.)	Y237	529
EPA ID: NYP004300356				
CON EDISON SERVICE B	1755 MADISON AVE FRO	NNE 1/8 - 1/4 (0.168 mi.)	U238	531
EPA ID: NYP004300067				
CON EDISON SERVICE B	1397 5TH AVE	N 1/8 - 1/4 (0.176 mi.)	Y246	547
EPA ID: NYP004300364				
CON EDISON SERVICE B	1759 MADISON AVE FRO	NNE 1/8 - 1/4 (0.176 mi.)	U247	549
EPA ID: NYP004300075				
NYCHA - KING TOWERS	2 W 115TH ST	NNW 1/8 - 1/4 (0.181 mi.)	Y250	556
EPA ID: NYR000080697				
CON EDISON SERVICE B	10 E 108TH ST OPPOSI	WSW 1/8 - 1/4 (0.183 mi.)	AA252	561
EPA ID: NYP004301693				
CON EDISON SERVICE B	10 E 108TH ST	WSW 1/8 - 1/4 (0.183 mi.)	AA253	563
EPA ID: NYP004301719				
CON EDISON TRANSFORM	E 115TH ST & 5TH AVE	N 1/8 - 1/4 (0.183 mi.)	Y254	565
EPA ID: NYP004388039				
CON EDISON	133 E 115 ST	ENE 1/8 - 1/4 (0.183 mi.)	AC255	568
EPA ID: NYP004640116				
CON EDISON SERVICE B	133 E 115TH ST	ENE 1/8 - 1/4 (0.183 mi.)	AC256	569
EPA ID: NYP004421541				
CON EDISON SERVICE B	21 W 110TH ST SB 181	WNW 1/8 - 1/4 (0.186 mi.)	W261	578
EPA ID: NYP004224069				
CON EDISON SERVICE B	21 W 110TH ST SB 181	WNW 1/8 - 1/4 (0.186 mi.)	W262	581
EPA ID: NYP004222238				
CON EDISON	E 115TH ST & LEXINGT	ENE 1/8 - 1/4 (0.188 mi.)	AC269	599
EPA ID: NYP004551826				
CON EDISON VAULT: 87	E 115TH ST & LEXINGT	ENE 1/8 - 1/4 (0.188 mi.)	AC273	604
EPA ID: NYP004389359				
CON EDISON MANHOLE:	E 115TH ST & LEXINGT	ENE 1/8 - 1/4 (0.188 mi.)	AC274	606
EPA ID: NYP004438883				
CON EDISON MANHOLE 3	LEXINGTON AVE & E 11	ENE 1/8 - 1/4 (0.188 mi.)	AC276	609

EXECUTIVE SUMMARY

EPA ID: NYP004234050				
CON EDISON MANHOLE 3	E 115TH ST & LEXINGT	ENE 1/8 - 1/4 (0.188 mi.)	AC277	613
EPA ID: NYP004220695				
CON EDISON	115TH ST & LEXINGTON	ENE 1/8 - 1/4 (0.188 mi.)	AC279	617
EPA ID: NYP004788493				
CON EDISON MANHOLE 3	E 115TH ST & LEXINGT	ENE 1/8 - 1/4 (0.188 mi.)	AC281	620
EPA ID: NYP004238818				
CON EDISON SERVICE B	1765 MADISON AVE FRO	NNE 1/8 - 1/4 (0.192 mi.)	U285	628
EPA ID: NYP004300083				
EAST HARLEM HEALTH C	158 E 115TH ST	ENE 1/8 - 1/4 (0.193 mi.)	AC286	630
EPA ID: NYR000217380				
CON EDISON SERVICE B	60 E 116TH ST OPPOSI	NNE 1/8 - 1/4 (0.194 mi.)	U292	642
EPA ID: NYP004301099				
CON EDISON SERVICE B	60 E 116TH ST	NNE 1/8 - 1/4 (0.194 mi.)	U293	645
EPA ID: NYP004301016				
MARCEL CLEANERS	56 E 116TH ST	NNE 1/8 - 1/4 (0.194 mi.)	U294	647
EPA ID: NYR000114298				
106 STREET FRENCH DR	1590 MADISON AVE	SW 1/8 - 1/4 (0.199 mi.)	AB302	670
EPA ID: NYD981139058				
CON EDISON SERVICE B	1630 PARK AVE FRONT	NE 1/8 - 1/4 (0.199 mi.)	AD303	678
EPA ID: NYP004387338				
CON EDISON	1630 PARK AVE	NE 1/8 - 1/4 (0.199 mi.)	AD306	684
EPA ID: NYP004393088				
CON EDISON SERVICE B	1630 PARK AVE	NE 1/8 - 1/4 (0.199 mi.)	AD307	685
EPA ID: NYP004300638				
EPA ID: NYP004821126				
CON EDISON	31 W 110 ST	WNW 1/8 - 1/4 (0.200 mi.)	W310	696
EPA ID: NYP004684411				
CON EDISON SERVICE B	27 W 110TH ST	WNW 1/8 - 1/4 (0.201 mi.)	W314	703
EPA ID: NYP004301271				
CON EDISON	27 W 110TH ST	WNW 1/8 - 1/4 (0.201 mi.)	W315	705
EPA ID: NYP004644449				
CON EDISON SERVICE B	10 E 116TH ST FRONT	N 1/8 - 1/4 (0.204 mi.)	AG318	712
EPA ID: NYP004300133				
CON EDISON	10 E 116 ST	N 1/8 - 1/4 (0.204 mi.)	AG319	714
EPA ID: NYP004304168				
CON EDISON	MADISON AVE & 107 ST	SW 1/8 - 1/4 (0.204 mi.)	AB320	715
EPA ID: NYP004621553				
CON EDISON SERVICE B	153 E 115TH ST E OF	ENE 1/8 - 1/4 (0.206 mi.)	AC325	727
EPA ID: NYP004224697				
CON EDISON	116TH ST & MADISON A	NNE 1/8 - 1/4 (0.207 mi.)	AI331	741
EPA ID: NYP004844839				
CONED	122 E 116TH ST	ENE 1/8 - 1/4 (0.210 mi.)	AC336	750
EPA ID: NYP004226579				
CON EDISON	2050 3RD AV	ESE 1/8 - 1/4 (0.211 mi.)	AK337	752
EPA ID: NYP004646329				
CON EDISON SERVICE B	1400 5TH AVE FRONT O	N 1/8 - 1/4 (0.213 mi.)	Y338	753

EXECUTIVE SUMMARY

EPA ID: NYP004300059				
CON EDISON SERVICE B	161 E 115TH ST E OF	ENE 1/8 - 1/4 (0.214 mi.)	AC342	760
EPA ID: NYP004224622				
CON EDISON	2052 3RD AV	E 1/8 - 1/4 (0.215 mi.)	AK343	763
EPA ID: NYP004646345				
MCQUESTON DEVELOPMEN	67-85 E 116TH ST	NNE 1/8 - 1/4 (0.216 mi.)	AI346	770
EPA ID: NYR000077511				
CON EDISON - MANHOLE	126 E 116TH	ENE 1/8 - 1/4 (0.216 mi.)	AC347	773
EPA ID: NYP004932214				
CON EDISON	91 E 116 ST. AND PAR	NNE 1/8 - 1/4 (0.219 mi.)	AD351	779
EPA ID: NYP004586483				
CON EDISON	19 E 116 ST	N 1/8 - 1/4 (0.220 mi.)	AG354	784
EPA ID: NYP004640132				
NYC DEPT OF EDUCATIO	176 E 115TH ST	E 1/8 - 1/4 (0.222 mi.)	AJ356	789
EPA ID: NYR000205807				
CON EDISON SERVICE B	150 E 116TH ST FRONT	ENE 1/8 - 1/4 (0.223 mi.)	AC359	796
EPA ID: NYP004388021				
CON EDISON	150 E 116TH ST	ENE 1/8 - 1/4 (0.223 mi.)	AC360	798
EPA ID: NYP004488342				
CON EDISON - SERVICE	109 E 116 ST	NE 1/8 - 1/4 (0.226 mi.)	AM363	803
EPA ID: NYP005006228				
CON EDISON SERVICE B	169 E 115TH ST E OF	ENE 1/8 - 1/4 (0.226 mi.)	AJ364	804
EPA ID: NYP004224689				
CON EDISON SERVICE B	24 W 115TH ST FRONT	NNW 1/8 - 1/4 (0.228 mi.)	AN365	807
EPA ID: NYP004300042				
CON EDISON SERVICE B	1644 PARK AVE N OF E	NE 1/8 - 1/4 (0.228 mi.)	AD366	810
EPA ID: NYP004223756				
CON EDISON	121 E 116TH ST	NE 1/8 - 1/4 (0.228 mi.)	AM369	815
EPA ID: NYP004775177				
CON EDISON	115 E 116TH ST	NE 1/8 - 1/4 (0.229 mi.)	AM371	818
EPA ID: NYP004775037				
CONSOLIDATED EDISON	FRONT OF 14 WEST 111	WNW 1/8 - 1/4 (0.230 mi.)	AO373	820
EPA ID: NYP004185591				
CON EDISON SERVICE B	W 116TH ST & 5TH AVE	N 1/8 - 1/4 (0.230 mi.)	AG374	822
EPA Id: NYP004181392				
CON EDISON SERVICE B	3034 LEXINGTON AVE	ENE 1/8 - 1/4 (0.231 mi.)	AC375	825
EPA ID: NYP004297990				
CON EDISON	E 116TH ST & 5TH AVE	N 1/8 - 1/4 (0.231 mi.)	AG376	827
EPA ID: NYP004165338				
CON EDISON SERVICE B	W 116TH ST & 5TH AVE	N 1/8 - 1/4 (0.231 mi.)	AG377	831
EPA ID: NYP004181368				
CON EDISON MANHOLE 3	E 116TH ST & LEXINGT	ENE 1/8 - 1/4 (0.234 mi.)	AM382	841
EPA ID: NYP004221875				
NYCTA - 207 CENTRAL	116TH ST & LEXINGTON	ENE 1/8 - 1/4 (0.234 mi.)	AM383	844
EPA Id: NYD982738833				
CON EDISON	2070 3RD AVE S OF E	E 1/8 - 1/4 (0.234 mi.)	384	852

EXECUTIVE SUMMARY

EPA ID: NYP004166773				
CON EDISON SERVICE B	6 WEST 116 STREET	N 1/8 - 1/4 (0.234 mi.)	AP385	855
EPA ID: NYP004226058				
NORTH EAST PARAMEDIC	156 E 116TH ST	ENE 1/8 - 1/4 (0.234 mi.)	387	859
EPA ID: NYP000896365				
CON EDISON SERVICE B	1 E 116TH ST FRONT O	N 1/8 - 1/4 (0.236 mi.)	AG388	861
EPA ID: NYP004299988				
CON EDISON SERVICE B	10 W 116TH ST	N 1/8 - 1/4 (0.240 mi.)	AP398	886
EPA ID: NYP004245155				
CON EDISON SERVICE B	10 W 116TH ST E OF L	N 1/8 - 1/4 (0.240 mi.)	AP399	889
EPA ID: NYP004226082				
CON EDISON SERVICE B	179 E 115TH ST E OF	ENE 1/8 - 1/4 (0.241 mi.)	AJ401	895
EPA ID: NYP004224671				
CON EDISON SERVICE B	36 W 115TH ST FRONT	NNW 1/8 - 1/4 (0.241 mi.)	AN402	898
EPA ID: NYP004300109				
CON EDISON SERVICE B	1 W 116TH ST	N 1/8 - 1/4 (0.244 mi.)	AP404	903
EPA ID: NYP004419776				
CON EDISON VAULT: 78	31 W 115TH ST FRONT	NNW 1/8 - 1/4 (0.246 mi.)	AN409	912
EPA ID: NYP004391314				
CON EDISON SERVICE B	137 E 116TH ST	ENE 1/8 - 1/4 (0.247 mi.)	AM410	914
EPA ID: NYP004249296				
CON EDISON SERVICE B	110 E 117TH ST	NE 1/8 - 1/4 (0.250 mi.)	AR418	928
EPA ID: NYP004310819				
CON EDISON SERVICE B	104 E 117TH ST	NE 1/8 - 1/4 (0.250 mi.)	AR419	931
EPA ID: NYP004474789				
CON EDISON SERVICE B	104 E 117TH ST	NE 1/8 - 1/4 (0.250 mi.)	AR420	933
EPA ID: NYP004428348				
CON EDISON SERVICE B	45 W 110TH ST	WNW 1/8 - 1/4 (0.250 mi.)	AO421	935
EPA ID: NYP004300612				
Lower Elevation	Address	Direction / Distance	Map ID	Page
CON EDISON	OPP 91 E 111TH ST	0 - 1/8 (0.000 mi.)	B3	12
EPA ID: NYP004859983				
CON EDISON SERVICE B	1677 MADISON AVE	0 - 1/8 (0.000 mi.)	A4	14
EPA ID: NYP004300976				
CON EDISON SERVICE B	63 E 111TH ST FRONT	0 - 1/8 (0.000 mi.)	A6	17
EPA ID: NYP004305355				
CON EDISON - SERVICE	1564 PARK AVE AND W.	0 - 1/8 (0.000 mi.)	B7	20
EPA ID: NYP004180451				
CON EDISON SERVICE B	74 E 111TH ST FRONT	SSW 0 - 1/8 (0.015 mi.)	B18	40
EPA ID: NYP004352332				
CON EDISON SERVICE B	1583 PARK AVE	ESE 0 - 1/8 (0.025 mi.)	B27	52
EPA ID: NYP004351854				
CON EDISON SERVICE B	1583 PARK AVE FRONT	ESE 0 - 1/8 (0.025 mi.)	B28	54
EPA ID: NYP004457511				
METRO NORTH RAILROAD	PARK AVE AND E 110TH	SE 0 - 1/8 (0.039 mi.)	B29	56

EXECUTIVE SUMMARY

EPA ID: NYD982182016				
CON EDISON SERVICE B	112 E 111TH ST FRONT	SE 0 - 1/8 (0.052 mi.)	D30	60
EPA ID: NYP004346805				
CON EDISON	E 110TH ST & MADISON	WSW 0 - 1/8 (0.056 mi.)	C33	64
EPA ID: NYP004526356				
CONSOLIDATED EDISON	115 E 111TH ST W OF	ESE 0 - 1/8 (0.062 mi.)	D38	71
EPA ID: NYP004166823				
CON EDISON	27 E 110TH ST	WSW 0 - 1/8 (0.065 mi.)	G40	74
EPA ID: NYP004730834				
BROTHERS CLEANERS	1644 MADISON AVE	WSW 0 - 1/8 (0.077 mi.)	G47	85
EPA ID: NYD162381768				
CON EDISON	125 E 112TH ST	ESE 0 - 1/8 (0.079 mi.)	H52	99
EPA ID: NYP004644506				
CON EDISON	140 E 111 ST	SE 0 - 1/8 (0.090 mi.)	D58	108
EPA ID: NYP004644258				
CON EDISON	1503 PARK AVE	S 0 - 1/8 (0.094 mi.)	F63	114
EPA ID: NYP004551552				
NYC DEPT OF EDUCATIO	141 E 111TH ST	SE 0 - 1/8 (0.098 mi.)	H66	121
EPA ID: NYR000009498				
CON EDISON SERVICE B	132 E 110TH ST	SSE 0 - 1/8 (0.099 mi.)	J68	126
EPA ID: NYP004301420				
EPA ID: NYP004725826				
CON EDISON SERVICE B	55 E 109TH ST	SW 0 - 1/8 (0.101 mi.)	K80	144
EPA ID: NYP004301354				
CON EDISON	73 E 109TH ST E MADI	SSW 0 - 1/8 (0.101 mi.)	K81	146
EPA ID: NYP004201786				
CON EDISON	77 E 109TH ST W OF P	SSW 0 - 1/8 (0.101 mi.)	K83	149
EPA ID: NYP004167789				
CON EDISON	E MADISON AVE & 109T	SW 0 - 1/8 (0.105 mi.)	K95	173
EPA ID: NYP004727780				
CON EDISON MANHOLE 5	E 109TH & MADISON AV	SW 0 - 1/8 (0.105 mi.)	K97	176
EPA ID: NYP004248734				
CON EDISON MANHOLE 5	E 109TH ST & MADISON	SW 0 - 1/8 (0.105 mi.)	K100	180
EPA ID: NYP004233441				
CON EDISON MANHOLE 5	E 109TH ST & MADISON	SW 0 - 1/8 (0.105 mi.)	K101	184
EPA ID: NYP004248411				
CON EDISON SERVICE B	E 109TH ST & PARK AV	S 0 - 1/8 (0.105 mi.)	F103	187
EPA ID: NYP004249494				
CON EDISON - SERVICE	23 EAST 109TH STREET	SW 0 - 1/8 (0.107 mi.)	K105	189
EPA Id: NYP004170296				
CON EDISON SERVICE B	1806 LEXINGTON AVE	ESE 0 - 1/8 (0.107 mi.)	H106	194
EPA ID: NYP004455101				
CON EDISON SERVICE B	68 E 109TH ST	SSW 0 - 1/8 (0.109 mi.)	K111	204
EPA ID: NYP004294328				
CON EDISON SERVICE B	11 E 109TH ST	WSW 0 - 1/8 (0.109 mi.)	G113	208
EPA ID: NYP004301503				
CON EDISON - SERVICE	115 E. 112 ST AND LE	ESE 0 - 1/8 (0.109 mi.)	H114	211

EXECUTIVE SUMMARY

EPA Id: NYP004180493				
CON EDISON EPA ID: NYP004814527	E 111TH ST & LEXINGT	SE 0 - 1/8 (0.110 mi.)	M119	226
CON EDISON SERVICE B EPA ID: NYP004288700	E 111 & LEXINGTON AV	SE 0 - 1/8 (0.110 mi.)	M120	227
CON EDISON SERVICE B EPA ID: NYP004260972	E 111TH ST & LEXINGT	SE 0 - 1/8 (0.110 mi.)	M123	232
CON EDISON EPA ID: NYP004189536	LEXINGTON AVE & E 11	SE 0 - 1/8 (0.110 mi.)	M125	235
CON EDISON EPA ID: NYP004771176	E 111TH ST & LEXINGT	SE 0 - 1/8 (0.110 mi.)	M127	239
CON EDISON MANHOLE: EPA ID: NYP004430310	LEXINGTON AVE & 112T	ESE 0 - 1/8 (0.110 mi.)	H128	241
CONSOLIDATED EDISON EPA ID: NYP004065777	E 112TH & LEXINGTON	ESE 0 - 1/8 (0.110 mi.)	H131	245
CON EDISON EPA ID: NYP004200150	LEXINGTON AVE & E 11	ESE 0 - 1/8 (0.110 mi.)	H132	247
CON EDISON MANHOLE: EPA ID: NYP004438891	E 112TH ST & LEXINGT	ESE 0 - 1/8 (0.110 mi.)	H135	251
CON EDISON EPA ID: NYP004644514	151 E 112 ST	ESE 0 - 1/8 (0.114 mi.)	H138	256
CON EDISON SERVICE B EPA ID: NYP004301438	1774 LEXINGTON AVE	SE 0 - 1/8 (0.114 mi.)	J141	263
CON EDISON - SERVICE EPA Id: NYP004170262	24 EAST 109TH STREET	SW 0 - 1/8 (0.120 mi.)	O157	327
CON EDISON SERVICE B EPA ID: NYP004418729	1799 LEXINGTON AVE	ESE 0 - 1/8 (0.123 mi.)	H161	336
MTA NYCT - 110TH STR EPA Id: NYR000081869	110TH ST & LEXINGTON	SE 0 - 1/8 (0.124 mi.)	J165	344
CON EDISON MANHOLE 3 EPA ID: NYP004216216	E 110TH ST & LEXINGT	SE 0 - 1/8 (0.124 mi.)	J167	349
CON EDISON EPA ID: NYP004725909	W 110TH ST & LEXINGT	SE 0 - 1/8 (0.124 mi.)	J168	353
CON EDISON EPA ID: NYP004739199	LEXINGTON AVE & 110T	SE 0 - 1/8 (0.124 mi.)	J169	354
CON EDISON EPA ID: NYP004692463	E 110 ST. AND LEXING	SE 0 - 1/8 (0.124 mi.)	J171	357
CON EDISON EPA ID: NYP004742144	LEXINGTON AVE & 110T	SE 0 - 1/8 (0.124 mi.)	J172	358
NYCTA - 186 CENTRAL EPA ID: NYD982738825	110TH ST & LEXINGTON	SE 0 - 1/8 (0.124 mi.)	J177	365
CON EDISON SERVICE B EPA ID: NYP004294351	1484 PARK AVE	SSW 1/8 - 1/4 (0.126 mi.)	Q181	372
CON EDISON EPA ID: NYP004644268	163 E 111 ST	SE 1/8 - 1/4 (0.126 mi.)	M182	374
CON EDISON SERVICE B	16 E 109TH ST	WSW 1/8 - 1/4 (0.127 mi.)	O184	376

EXECUTIVE SUMMARY

EPA ID: NYP004301412				
NYC DEPT OF EDUCATIO	1615 MADISON AVE	SW 1/8 - 1/4 (0.129 mi.)	K185	378
EPA ID: NYR000009472				
CON EDISON	1777 LEXINGTON AVE	SE 1/8 - 1/4 (0.130 mi.)	J190	396
EPA ID: NYP004170254				
CON EDISON	165 E 111 ST	ESE 1/8 - 1/4 (0.139 mi.)	M194	408
EPA ID: NYP004644274				
CON EDISON SERVICE B	1601 MADISON AVE	SW 1/8 - 1/4 (0.139 mi.)	K195	409
EPA ID: NYP004301305				
CON EDISON	154 E 110TH ST	SSE 1/8 - 1/4 (0.146 mi.)	T198	417
EPA ID: NYP004170239				
CON EDISON	166 E 111 ST	SE 1/8 - 1/4 (0.147 mi.)	M202	436
EPA ID: NYP004644985				
CON EDISON SERVICE B	51 E 108TH ST	SSW 1/8 - 1/4 (0.150 mi.)	Q207	446
EPA ID: NYP004301776				
CON EDISON MANHOLE 1	158 E 110TH ST E OF	SE 1/8 - 1/4 (0.155 mi.)	T208	448
EPA ID: NYP004217182				
CON EDISON SERVICE B	158 E 110TH ST	SE 1/8 - 1/4 (0.155 mi.)	T209	452
EPA ID: NYP004301453				
CON EDISON	E 108TH ST & PARK AV	SSW 1/8 - 1/4 (0.155 mi.)	Q210	454
EPA ID: NYP004213948				
CON EDISON	F/O 155 EAST 109TH S	SSE 1/8 - 1/4 (0.157 mi.)	T215	491
EPA ID: NYP004427159				
CON EDISON SERVICE B	155-157 E 109TH ST &	SSE 1/8 - 1/4 (0.157 mi.)	T216	493
EPA ID: NYP004415576				
CON EDISON	FO 155 E 109TH ST	SSE 1/8 - 1/4 (0.157 mi.)	T217	495
EPA ID: NYP004680542				
CON EDISON SERVICE B	155 E 109TH ST	SSE 1/8 - 1/4 (0.157 mi.)	T218	496
EPA ID: NYP004410353				
CON EDISON	50 E 108TH ST	SSW 1/8 - 1/4 (0.158 mi.)	Q220	499
EPA ID: NYP004747275				
CON EDISON	1608 MADISON AVE	SW 1/8 - 1/4 (0.160 mi.)	O225	507
EPA ID: NYP004581419				
CON EDISON SERVICE B	1608 MADISON AVE	SW 1/8 - 1/4 (0.160 mi.)	O226	509
EPA ID: NYP004301735				
CON EDISON	173 E 111 ST	ESE 1/8 - 1/4 (0.162 mi.)	S227	511
EPA ID: NYP004421491				
CON EDISON	173 111TH ST	ESE 1/8 - 1/4 (0.162 mi.)	S228	513
EPA ID: NYP004637013				
CON EDISON	176 E 111 ST	SE 1/8 - 1/4 (0.164 mi.)	V233	520
EPA ID: NYP004644928				
CON EDISON	100 E 108TH ST	S 1/8 - 1/4 (0.166 mi.)	X236	525
EPA ID: NYP004170270				
CON EDISON SERVICE B	19 E 108TH ST	WSW 1/8 - 1/4 (0.171 mi.)	AA240	537
EPA ID: NYP004301701				
CON EDISON	179 E 111 ST	ESE 1/8 - 1/4 (0.173 mi.)	V241	539

EXECUTIVE SUMMARY

EPA ID: NYP004644951				
CON ED EPA ID: NYP004836449	182 E 111TH ST	SE 1/8 - 1/4 (0.174 mi.)	V243	543
CON EDISON SERVICE B EPA ID: NYP004301727	1600 MADISON AVE	SW 1/8 - 1/4 (0.177 mi.)	AB248	551
CON EDISON SERVICE B EPA ID: NYP004301065	156 E 109TH ST	SSE 1/8 - 1/4 (0.178 mi.)	Z249	553
CON EDISON SERVICE B EPA ID: NYP004346755	176 E 112TH ST FRONT	ESE 1/8 - 1/4 (0.181 mi.)	S251	559
LEXINGTON GARDENS OW EPA ID: NYR000233619	1465 PARK AVE	SSW 1/8 - 1/4 (0.183 mi.)	X257	571
CON EDISON EPA ID: NYP004421475	188 E 111 ST	SE 1/8 - 1/4 (0.183 mi.)	V259	574
CON EDISON SERVICE B EPA ID: NYP004301297	1595 MADISON AVE	SSW 1/8 - 1/4 (0.184 mi.)	AB260	576
CON EDISON EPA ID: NYP004686093	1596 MADISON AV	SW 1/8 - 1/4 (0.186 mi.)	AB265	589
NY PUBLIC LIBRARY - EPA ID: NYR000012195	174 E 110TH ST	SE 1/8 - 1/4 (0.187 mi.)	T266	591
CON EDISON EPA ID: NYP004658001	164 E 109 ST	SSE 1/8 - 1/4 (0.188 mi.)	Z268	598
CON EDISON EPA ID: NYP004644811	2018 3 AV	SE 1/8 - 1/4 (0.190 mi.)	V284	626
CON EDISON EPA ID: NYP004644845	2024 3 AV	ESE 1/8 - 1/4 (0.194 mi.)	V290	639
CON EDISON SERVICE B EPA ID: NYP004345252	2026 3RD AVE	ESE 1/8 - 1/4 (0.194 mi.)	V291	640
CON EDISON EPA ID: NYP004644837	2020 3RD AV	ESE 1/8 - 1/4 (0.197 mi.)	V295	656
CON EDISON EPA ID: NYP004170445	101 E 107TH ST	S 1/8 - 1/4 (0.197 mi.)	X297	659
CON EDISON SERVICE B EPA ID: NYP004442281	2014 3RD AVE	SE 1/8 - 1/4 (0.198 mi.)	V299	665
HARLEM CLEANERS EPA ID: NYD086899150	2008 3RD AVE	SE 1/8 - 1/4 (0.200 mi.)	V312	699
CON EDISON EPA ID: NYP004646337	2046 3RD AV	ESE 1/8 - 1/4 (0.203 mi.)	AE316	707
CON EDISON SERVICE B EPA ID: NYP004244125	183 E 109TH ST	SSE 1/8 - 1/4 (0.204 mi.)	AF317	708
CON EDISON SERVICE B EPA ID: NYP004266680	E 107TH ST & PARK AV	SSW 1/8 - 1/4 (0.205 mi.)	AH321	717
CON EDISON EPA ID: NYP004214813	E 107TH ST & PARK AV	SSW 1/8 - 1/4 (0.205 mi.)	AH322	719
CON EDISON MANHOLE 4 EPA ID: NYP004239362	E 107TH ST & PARK AV	SSW 1/8 - 1/4 (0.205 mi.)	AH323	722
CON EDISON SERVICE B	E 111TH & 3RD AVE	SE 1/8 - 1/4 (0.206 mi.)	V326	730

EXECUTIVE SUMMARY

EPA ID: NYP004288734				
CON EDISON	E 112TH ST & 3RD AVE	ESE 1/8 - 1/4 (0.207 mi.)	AE329	737
EPA ID: NYP004190088				
NYCDEP	3RD AVE & 112TH ST	ESE 1/8 - 1/4 (0.207 mi.)	AE330	740
EPA ID: NYP010000222				
CON EDISON SERVICE B	182 E 109TH ST	SSE 1/8 - 1/4 (0.208 mi.)	AF335	748
EPA ID: NYP004301073				
CON EDISON	2033 3RD AV	ESE 1/8 - 1/4 (0.216 mi.)	AE344	765
EPA ID: NYP004644878				
CON EDISON	2027 3RD AVE	ESE 1/8 - 1/4 (0.219 mi.)	AE348	774
EPA ID: NYP004644852				
EPA ID: NYP004839662				
CON EDISON SERVICE B	2011 3RD AVE	SE 1/8 - 1/4 (0.221 mi.)	AL355	785
EPA ID: NYP004235438				
CON EDISON SERVICE B	1974 3RD AVE	SSE 1/8 - 1/4 (0.232 mi.)	AF381	839
EPA ID: NYP004294138				
CON EDISON SERVICE B	1997 3RD AVE & 109TH	SE 1/8 - 1/4 (0.236 mi.)	AF389	863
EPA ID: NYP004218307				
CON EDISON SERVICE B	1985 3RD AVE & E 109	SE 1/8 - 1/4 (0.236 mi.)	AF390	866
EPA ID: NYP004217976				
CON EDISON SERVICE B	1985 3RD AVE & E 109	SE 1/8 - 1/4 (0.236 mi.)	AF391	870
EPA ID: NYP004235107				
CON EDISON SERVICE B	1980 3RD AVE	SE 1/8 - 1/4 (0.236 mi.)	AF392	873
EPA ID: NYP004294146				
CON EDISON	207 E 111 ST	ESE 1/8 - 1/4 (0.237 mi.)	AE395	880
EPA ID: NYP004661203				
CON EDISON SERVICE B	1970 3RD AVE	SSE 1/8 - 1/4 (0.237 mi.)	AF397	884
EPA ID: NYP004294120				
CON EDISON	1444 PARK AVE N OF E	SSW 1/8 - 1/4 (0.245 mi.)	AH405	905
EPA ID: NYP004214805				
CON EDISON	1705 LEXINGTON AVE	S 1/8 - 1/4 (0.245 mi.)	AQ407	910
EPA ID: NYP004788964				
CON EDISON	214 E 111TH ST	SE 1/8 - 1/4 (0.249 mi.)	AL414	921
EPA ID: NYP004508309				
CON EDISON	214 E 111TH ST FRONT	SE 1/8 - 1/4 (0.249 mi.)	AL416	923
EPA ID: NYP004508339				

NJ MANIFEST: Hazardous waste manifest information.

A review of the NJ MANIFEST list, as provided by EDR, and dated 12/31/2016 has revealed that there are 77 NJ MANIFEST sites within approximately 0.25 miles of the target property.

<u>Equal/Higher Elevation</u>	<u>Address</u>	<u>Direction / Distance</u>	<u>Map ID</u>	<u>Page</u>
CON EDISON SERVICE B	1699 MADISON AVE	NNW 0 - 1/8 (0.008 mi.)	A9	26
EPA ID: NYP004238800				
CON EDISON	MADISON AVE & E 112T	NNW 0 - 1/8 (0.009 mi.)	A13	36

EXECUTIVE SUMMARY

EPA Id: NYP004794855				
CON EDISON MANHOLE: EPA Id: NYP004273637	1696 MADISON AVE	NW 0 - 1/8 (0.016 mi.)	A20	43
CON EDISON EPA Id: NYP004730701	21 E 110TH ST	W 0 - 1/8 (0.071 mi.)	G46	84
CON EDISON - SERVICE EPA Id: NYP004186110	E 111 ST AND FIFTH A	WNW 0 - 1/8 (0.103 mi.)	I89	161
CON EDISON EPA ID: NYP004189684	W 112TH ST & 5TH AVE	NW 0 - 1/8 (0.104 mi.)	I94	170
NYC HOUSING AUTH/JOH EPA Id: NYR000053439	1809 LEXINGTON AVENU	ESE 0 - 1/8 (0.116 mi.)	H148	308
CON EDISON MANHOLE 5 EPA ID: NYP004221339	1 E 109TH ST E OF 5T	WSW 1/8 - 1/4 (0.134 mi.)	R191	400
CON EDISON EPA ID: NYP004180774	1830 LEXINGTON AVE &	E 1/8 - 1/4 (0.136 mi.)	P192	403
CON EDISON EPA ID: NYP004191409	1829 LEXINGTON AVE &	E 1/8 - 1/4 (0.142 mi.)	P196	411
CON EDISON SERVICE B EPA ID: NYP004225967	E 109TH ST & 5TH AVE	WSW 1/8 - 1/4 (0.147 mi.)	R200	422
CON EDISON SERVICE B EPA ID: NYP004221354	2 E 109TH ST E OF 5T	WSW 1/8 - 1/4 (0.148 mi.)	R205	440
CON EDISON EPA Id: NYP004771168	63 E 115TH ST	NNE 1/8 - 1/4 (0.164 mi.)	U231	517
CON EDISON SERVICE B EPA ID: NYP004224069	21 W 110TH ST SB 181	WNW 1/8 - 1/4 (0.186 mi.)	W261	578
CON EDISON SERVICE B EPA ID: NYP004222238	21 W 110TH ST SB 181	WNW 1/8 - 1/4 (0.186 mi.)	W262	581
CON EDISON EPA Id: NYP004788493	115TH ST & LEXINGTON	ENE 1/8 - 1/4 (0.188 mi.)	AC270	601
CON EDISON MANHOLE 3 EPA ID: NYP004234050	LEXINGTON AVE & E 11	ENE 1/8 - 1/4 (0.188 mi.)	AC276	609
CON EDISON MANHOLE 3 EPA ID: NYP004220695	E 115TH ST & LEXINGT	ENE 1/8 - 1/4 (0.188 mi.)	AC277	613
CON EDISON EPA Id: NYP004824658	LEXINGTON AVE & W 11	ENE 1/8 - 1/4 (0.188 mi.)	AC278	616
CON EDISON EPA Id: NYP004818698	115TH ST & LEXINGTON	ENE 1/8 - 1/4 (0.188 mi.)	AC280	619
CON EDISON MANHOLE 3 EPA ID: NYP004238818	E 115TH ST & LEXINGT	ENE 1/8 - 1/4 (0.188 mi.)	AC281	620
CON EDISON SERVICE B EPA ID: NYP004224697	153 E 115TH ST E OF	ENE 1/8 - 1/4 (0.206 mi.)	AC325	727
CON EDISON EPA Id: NYP004844839	116TH ST & MADISON A	NNE 1/8 - 1/4 (0.207 mi.)	AI332	743
CON EDISON SERVICE B EPA ID: NYP004224622	161 E 115TH ST E OF	ENE 1/8 - 1/4 (0.214 mi.)	AC342	760
CON EDISON SERVICE B	169 E 115TH ST E OF	ENE 1/8 - 1/4 (0.226 mi.)	AJ364	804

EXECUTIVE SUMMARY

EPA ID: NYP004224689				
CON EDISON SERVICE B	1644 PARK AVE N OF E	NE 1/8 - 1/4 (0.228 mi.)	AD366	810
EPA ID: NYP004223756				
CON EDISON	121 E 116TH ST	NE 1/8 - 1/4 (0.228 mi.)	AM367	813
EPA Id: NYP004775177				
CON EDISON SERVICE B	W 116TH ST & 5TH AVE	N 1/8 - 1/4 (0.230 mi.)	AG374	822
EPA Id: NYP004181392				
CON EDISON	E 116TH ST & 5TH AVE	N 1/8 - 1/4 (0.231 mi.)	AG376	827
EPA ID: NYP004165338				
CON EDISON SERVICE B	W 116TH ST & 5TH AVE	N 1/8 - 1/4 (0.231 mi.)	AG377	831
EPA ID: NYP004181368				
CON EDISON MANHOLE 3	E 116TH ST & LEXINGT	ENE 1/8 - 1/4 (0.234 mi.)	AM382	841
EPA ID: NYP004221875				
NYCTA - 207 CENTRAL	116TH ST & LEXINGTON	ENE 1/8 - 1/4 (0.234 mi.)	AM383	844
EPA Id: NYD982738833				
CON EDISON	2070 3RD AVE S OF E	E 1/8 - 1/4 (0.234 mi.)	384	852
EPA ID: NYP004166773				
CON EDISON SERVICE B	6 W 116TH ST E OF LE	N 1/8 - 1/4 (0.234 mi.)	AP386	858
EPA Id: NYP004226058				
CON EDISON SERVICE B	10 W 116TH ST	N 1/8 - 1/4 (0.240 mi.)	AP398	886
EPA ID: NYP004245155				
CON EDISON SERVICE B	10 W 116TH ST E OF L	N 1/8 - 1/4 (0.240 mi.)	AP399	889
EPA ID: NYP004226082				
CON EDISON SERVICE B	179 E 115TH ST E OF	ENE 1/8 - 1/4 (0.241 mi.)	AJ401	895
EPA ID: NYP004224671				
CON EDISON SERVICE B	137 E 116TH ST	ENE 1/8 - 1/4 (0.247 mi.)	AM411	917
EPA Id: NYP004249296				
Lower Elevation	Address	Direction / Distance	Map ID	Page
CON EDISON - SERVICE	1564 PARK AVE AND W.	0 - 1/8 (0.000 mi.)	B7	20
EPA Id: NYP004180451				
CON EDISON - SERVICE	115 E 111 ST WEST OF	ESE 0 - 1/8 (0.062 mi.)	D37	68
EPA Id: NYP004166823				
CON EDISON	27 E 110TH ST	WSW 0 - 1/8 (0.065 mi.)	G39	73
EPA Id: NYP004730834				
CON EDISON	77 E 109TH ST W OF P	SSW 0 - 1/8 (0.101 mi.)	K83	149
EPA ID: NYP004167789				
CON EDISON MANHOLE 5	E 109TH & MADISON AV	SW 0 - 1/8 (0.105 mi.)	K96	175
EPA Id: NYP004248734				
CON EDISON	E MADISON AVE & 109T	SW 0 - 1/8 (0.105 mi.)	K99	179
EPA Id: NYP004727780				
CON EDISON MANHOLE 5	E 109TH ST & MADISON	SW 0 - 1/8 (0.105 mi.)	K100	180
EPA ID: NYP004233441				
CON EDISON - SERVICE	23 EAST 109TH STREET	SW 0 - 1/8 (0.107 mi.)	K105	189
EPA Id: NYP004170296				
CON EDISON - SERVICE	115 E. 112 ST AND LE	ESE 0 - 1/8 (0.109 mi.)	H114	211

EXECUTIVE SUMMARY

EPA Id: NYP004180493				
CON EDISON SERVICE B EPA Id: NYP004260972	E 111TH ST & LEXINGT	SE 0 - 1/8 (0.110 mi.)	M118	225
CON EDISON EPA Id: NYP004814527	E 111TH ST & LEXINGT	SE 0 - 1/8 (0.110 mi.)	M121	230
CON EDISON EPA Id: NYP004771176	E 111TH ST & LEXINGT	SE 0 - 1/8 (0.110 mi.)	M122	231
CON EDISON EPA ID: NYP004189536	LEXINGTON AVE & E 11	SE 0 - 1/8 (0.110 mi.)	M125	235
CON EDISON - SERVICE EPA Id: NYP004170262	24 EAST 109TH STREET	SW 0 - 1/8 (0.120 mi.)	O157	327
MTA NYCT - 110TH STR EPA Id: NYR000081869	110TH ST & LEXINGTON	SE 0 - 1/8 (0.124 mi.)	J165	344
CON EDISON MANHOLE 3 EPA ID: NYP004216216	E 110TH ST & LEXINGT	SE 0 - 1/8 (0.124 mi.)	J167	349
CON EDISON EPA Id: NYP004742144	LEXINGTON AVE & 110T	SE 0 - 1/8 (0.124 mi.)	J170	356
CON EDISON EPA Id: NYP004725909	W 110TH ST & LEXINGT	SE 0 - 1/8 (0.124 mi.)	J173	360
CON EDISON EPA Id: NYP004739199	LEXINGTON AVE & 110T	SE 0 - 1/8 (0.124 mi.)	J175	362
CON EDISON EPA ID: NYP004170254	1777 LEXINGTON AVE	SE 1/8 - 1/4 (0.130 mi.)	J190	396
CON EDISON EPA ID: NYP004170239	154 E 110TH ST	SSE 1/8 - 1/4 (0.146 mi.)	T198	417
CON EDISON MANHOLE 1 EPA ID: NYP004217182	158 E 110TH ST E OF	SE 1/8 - 1/4 (0.155 mi.)	T208	448
CON EDISON EPA ID: NYP004213948	E 108TH ST & PARK AV	SSW 1/8 - 1/4 (0.155 mi.)	Q210	454
CON EDISON EPA Id: NYP004747275	50 E 108TH ST	SSW 1/8 - 1/4 (0.158 mi.)	Q221	501
CON EDISON EPA ID: NYP004170270	100 E 108TH ST	S 1/8 - 1/4 (0.166 mi.)	X236	525
CON EDISON EPA Id: NYP004836449	182 E 111TH ST	SE 1/8 - 1/4 (0.174 mi.)	V245	546
NY PUBLIC LIBARARY - EPA ID: NYR000012195	174 E 110TH ST	SE 1/8 - 1/4 (0.187 mi.)	T266	591
CON EDISON EPA ID: NYP004170445	101 E 107TH ST	S 1/8 - 1/4 (0.197 mi.)	X297	659
CON EDISON SERVICE B EPA ID: NYP004244125	183 E 109TH ST	SSE 1/8 - 1/4 (0.204 mi.)	AF317	708
CON EDISON EPA ID: NYP004214813	E 107TH ST & PARK AV	SSW 1/8 - 1/4 (0.205 mi.)	AH322	719
CON EDISON MANHOLE 4 EPA ID: NYP004239362	E 107TH ST & PARK AV	SSW 1/8 - 1/4 (0.205 mi.)	AH323	722
CON EDISON	E 112TH ST & 3RD AVE	ESE 1/8 - 1/4 (0.207 mi.)	AE329	737

EXECUTIVE SUMMARY

EPA ID: NYP004190088				
CON EDISON EPA Id: NYP004839662	2027 3RD AVE	ESE 1/8 - 1/4 (0.219 mi.)	AE349	777
CON EDISON SERVICE B EPA ID: NYP004235438	2011 3RD AVE	SE 1/8 - 1/4 (0.221 mi.)	AL355	785
CON EDISON SERVICE B EPA ID: NYP004218307	1997 3RD AVE & 109TH	SE 1/8 - 1/4 (0.236 mi.)	AF389	863
CON EDISON SERVICE B EPA ID: NYP004217976	1985 3RD AVE & E 109	SE 1/8 - 1/4 (0.236 mi.)	AF390	866
CON EDISON SERVICE B EPA ID: NYP004235107	1985 3RD AVE & E 109	SE 1/8 - 1/4 (0.236 mi.)	AF391	870
CON EDISON EPA ID: NYP004214805	1444 PARK AVE N OF E	SSW 1/8 - 1/4 (0.245 mi.)	AH405	905
CON EDISON EPA Id: NYP004788964	1705 LEXINGTON AVE	S 1/8 - 1/4 (0.245 mi.)	AQ406	909

EDR HIGH RISK HISTORICAL RECORDS

EDR Exclusive Records

EDR MGP: The EDR Proprietary Manufactured Gas Plant Database includes records of coal gas plants (manufactured gas plants) compiled by EDR's researchers. Manufactured gas sites were used in the United States from the 1800's to 1950's to produce a gas that could be distributed and used as fuel. These plants used whale oil, rosin, coal, or a mixture of coal, oil, and water that also produced a significant amount of waste. Many of the byproducts of the gas production, such as coal tar (oily waste containing volatile and non-volatile chemicals), sludges, oils and other compounds are potentially hazardous to human health and the environment. The byproduct from this process was frequently disposed of directly at the plant site and can remain or spread slowly, serving as a continuous source of soil and groundwater contamination.

A review of the EDR MGP list, as provided by EDR, has revealed that there are 4 EDR MGP sites within approximately 1 mile of the target property.

<u>Lower Elevation</u>	<u>Address</u>	<u>Direction / Distance</u>	<u>Map ID</u>	<u>Page</u>
CON EDISON - EAST 11	EAST 110TH - EAST 11	SE 1/4 - 1/2 (0.442 mi.)	450	1044
CON EDISON - EAST 10	108TH ST. WEST OF FI	SE 1/2 - 1 (0.533 mi.)	468	1085
CON EDISON - EAST 11	EAST 114TH - EAST 11	ESE 1/2 - 1 (0.685 mi.)	469	1085
CON EDISON - EAST 99	EAST 98TH - EAST 99T	S 1/2 - 1 (0.741 mi.)	470	1085

EDR Hist Auto: EDR has searched selected national collections of business directories and has collected listings of potential gas station/filling station/service station sites that were available to EDR researchers. EDR's review was limited to those categories of sources that might, in EDR's opinion, include gas station/filling station/service station establishments. The categories reviewed included, but were not limited to gas, gas station, gasoline station, filling station, auto, automobile repair, auto service station, service station, etc. This database falls within a category of information EDR classifies as "High Risk Historical Records", or HRHR. EDR's HRHR effort presents unique and sometimes proprietary data about past sites and operations that typically create environmental concerns, but may not show up in current government records searches.

A review of the EDR Hist Auto list, as provided by EDR, has revealed that there are 2 EDR Hist Auto

EXECUTIVE SUMMARY

sites within approximately 0.125 miles of the target property.

<u>Lower Elevation</u>	<u>Address</u>	<u>Direction / Distance</u>	<u>Map ID</u>	<u>Page</u>
84 E 76 111TH	84 E 111TH ST	S 0 - 1/8 (0.015 mi.)	B17	40
ALL AMERICAN SVCE ST	19 E 109TH ST	WSW 0 - 1/8 (0.102 mi.)	G85	155

EDR Hist Cleaner: EDR has searched selected national collections of business directories and has collected listings of potential dry cleaner sites that were available to EDR researchers. EDR's review was limited to those categories of sources that might, in EDR's opinion, include dry cleaning establishments. The categories reviewed included, but were not limited to dry cleaners, cleaners, laundry, laundromat, cleaning/laundry, wash & dry etc. This database falls within a category of information EDR classifies as "High Risk Historical Records", or HRHR. EDR's HRHR effort presents unique and sometimes proprietary data about past sites and operations that typically create environmental concerns, but may not show up in current government records searches.

A review of the EDR Hist Cleaner list, as provided by EDR, has revealed that there are 5 EDR Hist Cleaner sites within approximately 0.125 miles of the target property.

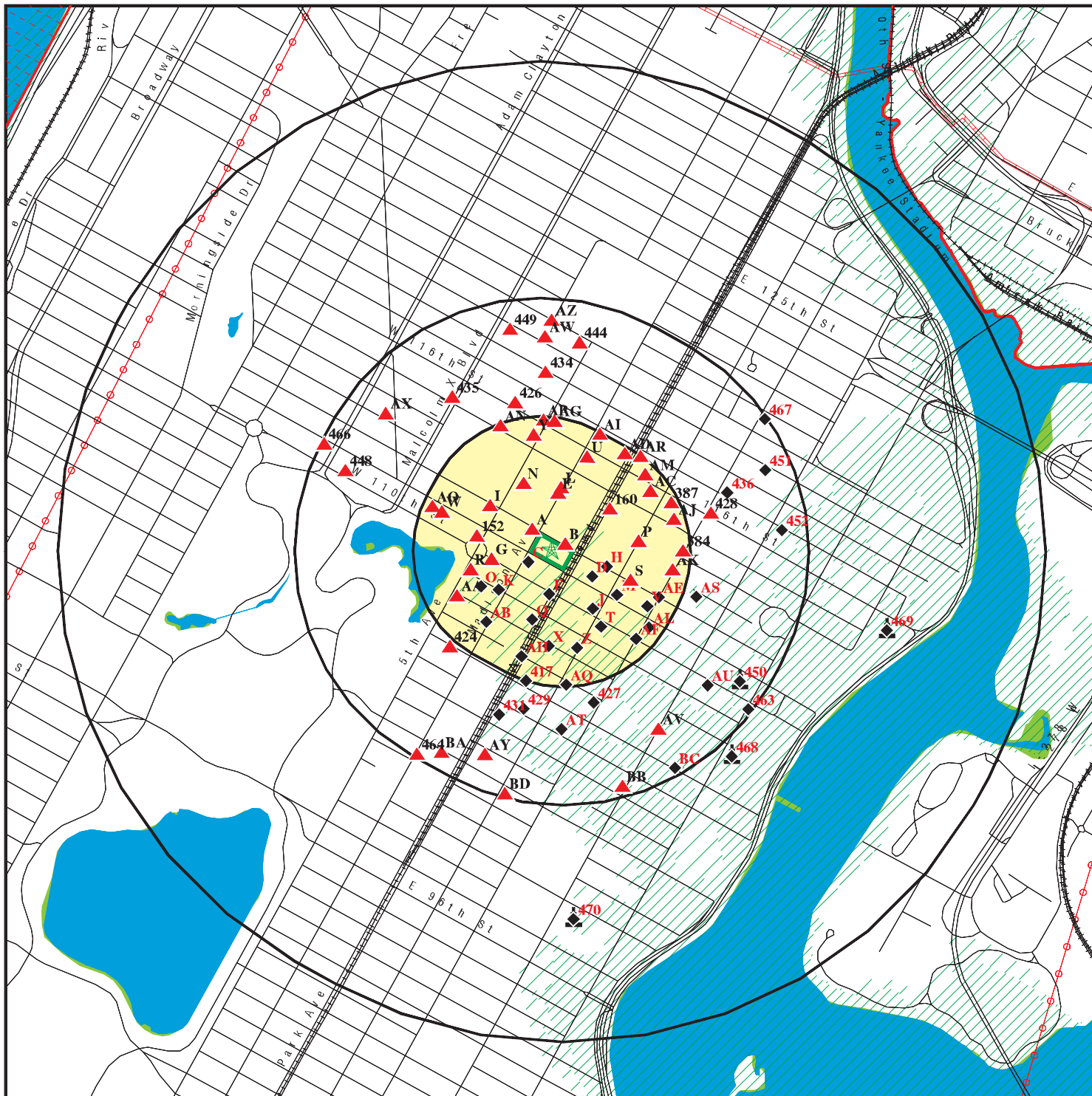
<u>Equal/Higher Elevation</u>	<u>Address</u>	<u>Direction / Distance</u>	<u>Map ID</u>	<u>Page</u>
MADISON CLEANERS INC	1716 MADISON AVE	N 0 - 1/8 (0.078 mi.)	E51	99
WOOJIN EASTMORE CLEA	1325 5TH AVE STORE7	WNW 0 - 1/8 (0.094 mi.)	I61	113
PARKWEST CLEANERS	2 W 111TH ST	WNW 0 - 1/8 (0.113 mi.)	I137	256
EASTMORE CLEANER	1330 5TH AVE	WNW 0 - 1/8 (0.116 mi.)	I150	312
<u>Lower Elevation</u>	<u>Address</u>	<u>Direction / Distance</u>	<u>Map ID</u>	<u>Page</u>
BROTHERS CLEANERS	1644 MADISON AV	WSW 0 - 1/8 (0.077 mi.)	G48	89

EXECUTIVE SUMMARY

Due to poor or inadequate address information, the following sites were not mapped. Count: 10 records.

<u>Site Name</u>	<u>Database(s)</u>
1ST AVENUE AND EAST 90TH STREET	NY SHWS
PLEASANT AVENUE PLUME TRACKDOWN	NY SHWS
208153; MADISON AVE	NY Spills
206392; MADISON AVE	NY Spills
CONED, MANHATTAN COKING	NY HSWDS
CE - E. 108TH ST. STATION	NY VCP
CE - E. 111TH ST. WORKS	NY VCP
CE - E. 115TH ST. MGP	NY VCP
CE - E. 11TH ST. MGP	NY VCP
CE - E. 99TH ST. WORKS	NY VCP

OVERVIEW MAP - 5221202.2S



Target Property

Sites at elevations higher than or equal to the target property

Sites at elevations lower than the target property

Manufactured Gas Plants

National Priority List Sites

Dept. Defense Sites

Indian Reservations BIA

County Boundary

Power transmission lines

Pipelines

100-year flood zone

500-year flood zone

National Wetland Inventory

State Wetlands

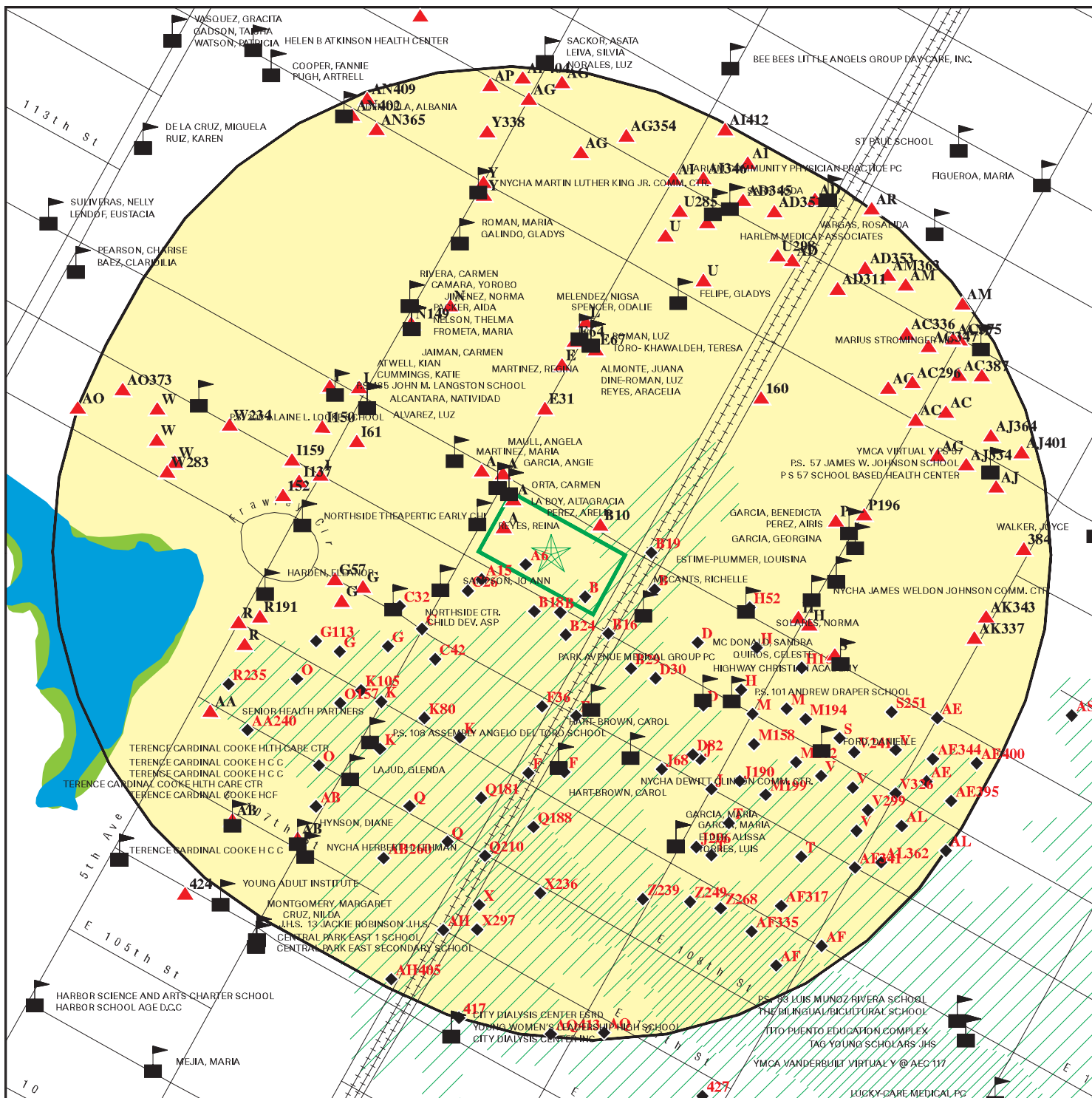
Upgradient Area

This report includes Interactive Map Layers to display and/or hide map information. The legend includes only those icons for the default map view.

SITE NAME: 1681 MADISON AVE
 ADDRESS: 1681 MADISON AVE
 NEW YORK NY 10029
 LAT/LONG: 40.796814 / 73.946201


CLIENT: Roux Associates
 CONTACT: Julie Moriarity
 INQUIRY #: 5221202.2s
 DATE: March 15, 2018 2:08 pm

DETAIL MAP - 5221202.2S



- Target Property
- Sites at elevations higher than or equal to the target property
- Sites at elevations lower than the target property
- Manufactured Gas Plants
- Sensitive Receptors
- National Priority List Sites
- Dept. Defense Sites

- Indian Reservations BIA
- 100-year flood zone
- 500-year flood zone
- National Wetland Inventory
- State Wetlands



This report includes Interactive Map Layers to display and/or hide map information. The legend includes only those icons for the default map view.

SITE NAME: 1681 MADISON AVE
 ADDRESS: 1681 MADISON AVE
 NEW YORK NY 10029
 LAT/LONG: 40.796814 / 73.946201

CLIENT: Roux Associates
 CONTACT: Julie Moriarity
 INQUIRY #: 5221202.2S
 DATE: March 15, 2018 2:10 pm

MAP FINDINGS SUMMARY

Database	Search Distance (Miles)	Target Property	< 1/8	1/8 - 1/4	1/4 - 1/2	1/2 - 1	> 1	Total Plotted
STANDARD ENVIRONMENTAL RECORDS								
<i>Federal NPL site list</i>								
NPL	1.000		0	0	0	0	NR	0
Proposed NPL	1.000		0	0	0	0	NR	0
NPL LIENS	TP		NR	NR	NR	NR	NR	0
<i>Federal Delisted NPL site list</i>								
Delisted NPL	1.000		0	0	0	0	NR	0
<i>Federal CERCLIS list</i>								
FEDERAL FACILITY	0.500		0	0	0	NR	NR	0
SEMS	0.500		0	0	0	NR	NR	0
<i>Federal CERCLIS NFRAP site list</i>								
SEMS-ARCHIVE	0.500		0	0	0	NR	NR	0
<i>Federal RCRA CORRACTS facilities list</i>								
CORRACTS	1.000		0	0	0	0	NR	0
<i>Federal RCRA non-CORRACTS TSD facilities list</i>								
RCRA-TSDF	0.500		0	0	0	NR	NR	0
<i>Federal RCRA generators list</i>								
RCRA-LQG	0.250		10	1	NR	NR	NR	11
RCRA-SQG	0.250		2	4	NR	NR	NR	6
RCRA-CESQG	0.250		3	5	NR	NR	NR	8
<i>Federal institutional controls / engineering controls registries</i>								
LUCIS	0.500		0	0	0	NR	NR	0
US ENG CONTROLS	0.500		0	0	0	NR	NR	0
US INST CONTROL	0.500		0	0	0	NR	NR	0
<i>Federal ERNS list</i>								
ERNS	TP		NR	NR	NR	NR	NR	0
<i>State- and tribal - equivalent CERCLIS</i>								
NY SHWS	1.000		0	0	0	0	NR	0
<i>State and tribal landfill and/or solid waste disposal site lists</i>								
NY SWF/LF	0.500		0	0	0	NR	NR	0
<i>State and tribal leaking storage tank lists</i>								
INDIAN LUST	0.500		0	0	0	NR	NR	0
NY LTANKS	0.500		5	16	41	NR	NR	62
NY HIST LTANKS	0.500		0	0	0	NR	NR	0
<i>State and tribal registered storage tank lists</i>								
FEMA UST	0.250		0	0	NR	NR	NR	0

MAP FINDINGS SUMMARY

Database	Search Distance (Miles)	Target Property	< 1/8	1/8 - 1/4	1/4 - 1/2	1/2 - 1	> 1	Total Plotted
NY UST	0.250		2	12	NR	NR	NR	14
NY CBS UST	0.250		0	0	NR	NR	NR	0
NY MOSF UST	0.500		0	0	0	NR	NR	0
NY MOSF	0.500		0	0	0	NR	NR	0
NY CBS	0.250		0	0	NR	NR	NR	0
NY AST	0.250		13	30	NR	NR	NR	43
NY CBS AST	0.250		0	0	NR	NR	NR	0
NY MOSF AST	0.500		0	0	0	NR	NR	0
INDIAN UST	0.250		0	0	NR	NR	NR	0
NY TANKS	0.250		2	0	NR	NR	NR	2
State and tribal institutional control / engineering control registries								
NY RES DECL	0.125		0	NR	NR	NR	NR	0
NY ENG CONTROLS	0.500		0	0	0	NR	NR	0
NY INST CONTROL	0.500		0	0	0	NR	NR	0
State and tribal voluntary cleanup sites								
NY VCP	0.500		0	0	2	NR	NR	2
INDIAN VCP	0.500		0	0	0	NR	NR	0
State and tribal Brownfields sites								
NY BROWNFIELDS	0.500		0	0	0	NR	NR	0
NY ERP	0.500		0	0	0	NR	NR	0
ADDITIONAL ENVIRONMENTAL RECORDS								
Local Brownfield lists								
US BROWNFIELDS	0.500		0	0	0	NR	NR	0
Local Lists of Landfill / Solid Waste Disposal Sites								
NY SWTIRE	0.500		0	0	0	NR	NR	0
NY SWRCY	0.500		0	0	0	NR	NR	0
INDIAN ODI	0.500		0	0	0	NR	NR	0
DEBRIS REGION 9	0.500		0	0	0	NR	NR	0
ODI	0.500		0	0	0	NR	NR	0
IHS OPEN DUMPS	0.500		0	0	0	NR	NR	0
Local Lists of Hazardous waste / Contaminated Sites								
US HIST CDL	TP		NR	NR	NR	NR	NR	0
NY DEL SHWS	1.000		0	0	0	0	NR	0
US CDL	TP		NR	NR	NR	NR	NR	0
Local Lists of Registered Storage Tanks								
NY HIST UST	0.250		0	0	NR	NR	NR	0
NY HIST AST	TP		NR	NR	NR	NR	NR	0
Local Land Records								
NY LIENS	TP		NR	NR	NR	NR	NR	0

MAP FINDINGS SUMMARY

Database	Search Distance (Miles)	Target Property	< 1/8	1/8 - 1/4	1/4 - 1/2	1/2 - 1	> 1	Total Plotted
LIENS 2	TP		NR	NR	NR	NR	NR	0
Records of Emergency Release Reports								
HMIRS	TP		NR	NR	NR	NR	NR	0
NY Spills	0.125		29	NR	NR	NR	NR	29
NY Hist Spills	0.125		0	NR	NR	NR	NR	0
NY SPILLS 90	0.125		0	NR	NR	NR	NR	0
NY SPILLS 80	0.125		0	NR	NR	NR	NR	0
Other Ascertainable Records								
RCRA NonGen / NLR	0.250		65	112	NR	NR	NR	177
FUDS	1.000		0	0	0	0	NR	0
DOD	1.000		0	0	0	0	NR	0
SCRD DRYCLEANERS	0.500		0	0	0	NR	NR	0
US FIN ASSUR	TP		NR	NR	NR	NR	NR	0
EPA WATCH LIST	TP		NR	NR	NR	NR	NR	0
2020 COR ACTION	0.250		0	0	NR	NR	NR	0
TSCA	TP		NR	NR	NR	NR	NR	0
TRIS	TP		NR	NR	NR	NR	NR	0
SSTS	TP		NR	NR	NR	NR	NR	0
ROD	1.000		0	0	0	0	NR	0
RMP	TP		NR	NR	NR	NR	NR	0
RAATS	TP		NR	NR	NR	NR	NR	0
PRP	TP		NR	NR	NR	NR	NR	0
PADS	TP		NR	NR	NR	NR	NR	0
ICIS	TP		NR	NR	NR	NR	NR	0
FTTS	TP		NR	NR	NR	NR	NR	0
MLTS	TP		NR	NR	NR	NR	NR	0
COAL ASH DOE	TP		NR	NR	NR	NR	NR	0
COAL ASH EPA	0.500		0	0	0	NR	NR	0
PCB TRANSFORMER	TP		NR	NR	NR	NR	NR	0
RADINFO	TP		NR	NR	NR	NR	NR	0
HIST FTTS	TP		NR	NR	NR	NR	NR	0
DOT OPS	TP		NR	NR	NR	NR	NR	0
CONSENT	1.000		0	0	0	0	NR	0
INDIAN RESERV	1.000		0	0	0	0	NR	0
FUSRAP	1.000		0	0	0	0	NR	0
UMTRA	0.500		0	0	0	NR	NR	0
LEAD SMELTERS	TP		NR	NR	NR	NR	NR	0
US AIRS	TP		NR	NR	NR	NR	NR	0
US MINES	0.250		0	0	NR	NR	NR	0
ABANDONED MINES	0.250		0	0	NR	NR	NR	0
FINDS	TP		NR	NR	NR	NR	NR	0
UXO	1.000		0	0	0	0	NR	0
ECHO	TP		NR	NR	NR	NR	NR	0
DOCKET HWC	TP		NR	NR	NR	NR	NR	0
FUELS PROGRAM	0.250		0	0	NR	NR	NR	0
NY AIRS	TP		NR	NR	NR	NR	NR	0
NY COAL ASH	0.500		0	0	0	NR	NR	0
NY DRYCLEANERS	0.250		3	3	NR	NR	NR	6
NY E DESIGNATION	0.125		5	NR	NR	NR	NR	5

MAP FINDINGS SUMMARY

Database	Search Distance (Miles)	Target Property	< 1/8	1/8 - 1/4	1/4 - 1/2	1/2 - 1	> 1	Total Plotted
NY Financial Assurance	TP		NR	NR	NR	NR	NR	0
NY HSWDS	0.500		0	0	0	NR	NR	0
NY MANIFEST	0.250		85	151	NR	NR	NR	236
NJ MANIFEST	0.250		26	51	NR	NR	NR	77
NY SPDES	TP		NR	NR	NR	NR	NR	0
NY VAPOR REOPENED	0.500		0	0	0	NR	NR	0
NY UIC	TP		NR	NR	NR	NR	NR	0
<u>EDR HIGH RISK HISTORICAL RECORDS</u>								
<i>EDR Exclusive Records</i>								
EDR MGP	1.000		0	0	1	3	NR	4
EDR Hist Auto	0.125		2	NR	NR	NR	NR	2
EDR Hist Cleaner	0.125		5	NR	NR	NR	NR	5
<u>EDR RECOVERED GOVERNMENT ARCHIVES</u>								
<i>Exclusive Recovered Govt. Archives</i>								
NY RGA HWS	TP		NR	NR	NR	NR	NR	0
NY RGA LF	TP		NR	NR	NR	NR	NR	0
- Totals --		0	257	385	44	3	0	689

NOTES:

TP = Target Property

NR = Not Requested at this Search Distance

Sites may be listed in more than one database

Map ID
Direction
Distance
Elevation

MAP FINDINGS

Site

Database(s)

EDR ID Number
EPA ID Number

A1 **CON EDISON SERVICE BOX: 50720**
1691 MADISON AVE
< 1/8 **NEW YORK, NY 10035**
1 ft.

RCRA NonGen / NLR **1016451024**
NY MANIFEST **NYP004300596**

Site 1 of 15 in cluster A

Relative:
Higher

RCRA NonGen / NLR:

Actual:
18 ft.

Date form received by agency: 05/10/2013
Facility name: CON EDISON SERVICE BOX: 50720
Facility address: 1691 MADISON AVE
NEW YORK, NY 10035
EPA ID: NYP004300596
Contact: BENJAMIN BAMONTE
Contact address: Not reported
Not reported
Contact country: Not reported
Contact telephone: 212-894-9549
Contact email: Not reported
EPA Region: 02
Classification: Non-Generator
Description: Handler: Non-Generators do not presently generate hazardous waste

Handler Activities Summary:

U.S. importer of hazardous waste: No
Mixed waste (haz. and radioactive): No
Recycler of hazardous waste: No
Transporter of hazardous waste: No
Treater, storer or disposer of HW: No
Underground injection activity: No
On-site burner exemption: No
Furnace exemption: No
Used oil fuel burner: No
Used oil processor: No
User oil refiner: No
Used oil fuel marketer to burner: No
Used oil Specification marketer: No
Used oil transfer facility: No
Used oil transporter: No

Historical Generators:

Date form received by agency: 04/10/2013
Site name: CON EDISON SERVICE BOX: 50720
Classification: Conditionally Exempt Small Quantity Generator

Violation Status: No violations found

NY MANIFEST:

Country: USA
EPA ID: NYP004300596
Facility Status: Not reported
Location Address 1: FT OF 1691 MADISON AVE
Code: BP
Location Address 2: SERV BOX 50720
Total Tanks: Not reported
Location City: NEW YORK
Location State: NY
Location Zip: 10035
Location Zip 4: Not reported

Map ID
Direction
Distance
Elevation

MAP FINDINGS

Site

Database(s)

EDR ID Number
EPA ID Number

CON EDISON SERVICE BOX: 50720 (Continued)

1016451024

NY MANIFEST:

EPAID: NYP004300596
Mailing Name: CON EDISON
Mailing Contact: CON EDISON
Mailing Address 1: 4 IRVING PL 15TH FL
Mailing Address 2: Not reported
Mailing City: NEW YORK
Mailing State: NY
Mailing Zip: 10003
Mailing Zip 4: Not reported
Mailing Country: USA
Mailing Phone: 2124603770

NY MANIFEST:

Document ID: Not reported
Manifest Status: Not reported
seq: Not reported
Year: 2013
Trans1 State ID: NJ0000027193
Trans2 State ID: Not reported
Generator Ship Date: 04/10/2013
Trans1 Recv Date: 04/10/2013
Trans2 Recv Date: Not reported
TSD Site Recv Date: 04/15/2013
Part A Recv Date: Not reported
Part B Recv Date: Not reported
Generator EPA ID: NYP004300596
Trans1 EPA ID: Not reported
Trans2 EPA ID: Not reported
TSD ID 1: NJD002200046
TSD ID 2: Not reported
Manifest Tracking Number: 010707750JJK
Import Indicator: N
Export Indicator: N
Discr Quantity Indicator: N
Discr Type Indicator: N
Discr Residue Indicator: N
Discr Partial Reject Indicator: N
Discr Full Reject Indicator: N
Manifest Ref Number: Not reported
Alt Facility RCRA ID: Not reported
Alt Facility Sign Date: Not reported
MGMT Method Type Code: H110
Waste Code: Not reported
Waste Code: Not reported
Waste Code: Not reported
Waste Code: Not reported
Waste Code: Not reported
Waste Code: Not reported
Quantity: 500
Units: P - Pounds
Number of Containers: 1
Container Type: TT - Cargo tank, tank trucks
Handling Method: T Chemical, physical, or biological treatment.
Specific Gravity: 1
Waste Code: D008

Map ID
Direction
Distance
Elevation

MAP FINDINGS

Site

Database(s)

EDR ID Number
EPA ID Number

CON EDISON SERVICE BOX: 50720 (Continued)

1016451024

Waste Code 1_2: Not reported
Waste Code 1_3: Not reported
Waste Code 1_4: Not reported
Waste Code 1_5: Not reported
Waste Code 1_6: Not reported

[Click this hyperlink](#) while viewing on your computer to access additional NY_MANIFEST: detail in the EDR Site Report.

A2

CON EDISON SERVICE BOX: 50719

**RCRA NonGen / NLR
FINDS
ECHO
NY MANIFEST**

**1016451025
NYP004300604**

< 1/8
1 ft.

**1683 MADISON AVE
NEW YORK, NY 10035**

Site 2 of 15 in cluster A

**Relative:
Higher**

RCRA NonGen / NLR:

**Actual:
18 ft.**

Date form received by agency: 05/10/2013
Facility name: CON EDISON SERVICE BOX: 50719
Facility address: 1683 MADISON AVE
NEW YORK, NY 10035
EPA ID: NYP004300604
Contact: BENJAMIN BAMONTE
Contact address: Not reported
Not reported
Contact country: Not reported
Contact telephone: 212-894-9549
Contact email: Not reported
EPA Region: 02
Classification: Non-Generator
Description: Handler: Non-Generators do not presently generate hazardous waste

Handler Activities Summary:

U.S. importer of hazardous waste: No
Mixed waste (haz. and radioactive): No
Recycler of hazardous waste: No
Transporter of hazardous waste: No
Treater, storer or disposer of HW: No
Underground injection activity: No
On-site burner exemption: No
Furnace exemption: No
Used oil fuel burner: No
Used oil processor: No
User oil refiner: No
Used oil fuel marketer to burner: No
Used oil Specification marketer: No
Used oil transfer facility: No
Used oil transporter: No

Historical Generators:

Date form received by agency: 04/10/2013
Site name: CON EDISON SERVICE BOX: 50719
Classification: Conditionally Exempt Small Quantity Generator

Violation Status: No violations found

FINDS:

Map ID
Direction
Distance
Elevation

MAP FINDINGS

Site

Database(s)

EDR ID Number
EPA ID Number

CON EDISON SERVICE BOX: 50719 (Continued)

1016451025

Registry ID: 110056328246

Environmental Interest/Information System

RCRAInfo is a national information system that supports the Resource Conservation and Recovery Act (RCRA) program through the tracking of events and activities related to facilities that generate, transport, and treat, store, or dispose of hazardous waste. RCRAInfo allows RCRA program staff to track the notification, permit, compliance, and corrective action activities required under RCRA.

[Click this hyperlink](#) while viewing on your computer to access additional FINDS: detail in the EDR Site Report.

ECHO:

Envid: 1016451025
Registry ID: 110056328246
DFR URL: <http://echo.epa.gov/detailed-facility-report?fid=110056328246>

NY MANIFEST:

Country: USA
EPA ID: NYP004300604
Facility Status: Not reported
Location Address 1: FT OF 1683 MADISONA VE
Code: BP
Location Address 2: SERV BOX 50719
Total Tanks: Not reported
Location City: NEW YORK
Location State: NY
Location Zip: 10035
Location Zip 4: Not reported

NY MANIFEST:

EPAID: NYP004300604
Mailing Name: CON EDISON
Mailing Contact: CON EDISON
Mailing Address 1: 4 IRVING PL 15TH FL
Mailing Address 2: Not reported
Mailing City: NEW YORK
Mailing State: NY
Mailing Zip: 10003
Mailing Zip 4: Not reported
Mailing Country: USA
Mailing Phone: 2124603770

NY MANIFEST:

Document ID: Not reported
Manifest Status: Not reported
seq: Not reported
Year: 2013
Trans1 State ID: NJ0000027193
Trans2 State ID: Not reported
Generator Ship Date: 04/10/2013
Trans1 Recv Date: 04/10/2013
Trans2 Recv Date: Not reported
TSD Site Recv Date: 04/15/2013

Map ID
 Direction
 Distance
 Elevation

MAP FINDINGS

Site

Database(s)

EDR ID Number
 EPA ID Number

CON EDISON SERVICE BOX: 50719 (Continued)

1016451025

Part A Recv Date: Not reported
 Part B Recv Date: Not reported
 Generator EPA ID: NYP004300604
 Trans1 EPA ID: Not reported
 Trans2 EPA ID: Not reported
 TSDF ID 1: NJD002200046
 TSDF ID 2: Not reported
 Manifest Tracking Number: 010707751JJK
 Import Indicator: N
 Export Indicator: N
 Discr Quantity Indicator: N
 Discr Type Indicator: N
 Discr Residue Indicator: N
 Discr Partial Reject Indicator: N
 Discr Full Reject Indicator: N
 Manifest Ref Number: Not reported
 Alt Facility RCRA ID: Not reported
 Alt Facility Sign Date: Not reported
 MGMT Method Type Code: H110
 Waste Code: Not reported
 Waste Code: Not reported
 Waste Code: Not reported
 Waste Code: Not reported
 Waste Code: Not reported
 Waste Code: Not reported
 Quantity: 500
 Units: P - Pounds
 Number of Containers: 1
 Container Type: TT - Cargo tank, tank trucks
 Handling Method: T Chemical, physical, or biological treatment.
 Specific Gravity: 1
 Waste Code: D008
 Waste Code 1_2: Not reported
 Waste Code 1_3: Not reported
 Waste Code 1_4: Not reported
 Waste Code 1_5: Not reported
 Waste Code 1_6: Not reported

[Click this hyperlink](#) while viewing on your computer to access additional NY_MANIFEST: detail in the EDR Site Report.

B3

**CON EDISON
 OPP 91 E 111TH ST
 NEW YORK, NY 10029**

**NY MANIFEST S118463986
 N/A**

< 1/8
 1 ft.

Site 1 of 13 in cluster B

**Relative:
 Lower
 Actual:
 17 ft.**

NY MANIFEST:
 Country: USA
 EPA ID: NYP004859983
 Facility Status: Not reported
 Location Address 1: OPP 91 E 111TH ST
 Code: BP
 Location Address 2: SB 18370
 Total Tanks: Not reported
 Location City: NEW YORK
 Location State: NY

Map ID
Direction
Distance
Elevation

MAP FINDINGS

Site

Database(s)

EDR ID Number
EPA ID Number

CON EDISON (Continued)

S118463986

Location Zip: 10029
Location Zip 4: Not reported

NY MANIFEST:
EPAID: NYP004859983
Mailing Name: CON EDISON
Mailing Contact: DENNIS HUACON
Mailing Address 1: 4 IRVING PL 15TH FL
Mailing Address 2: Not reported
Mailing City: NEW YORK
Mailing State: NY
Mailing Zip: 10003
Mailing Zip 4: Not reported
Mailing Country: USA
Mailing Phone: 2124603770

NY MANIFEST:
Document ID: Not reported
Manifest Status: Not reported
seq: Not reported
Year: 2015
Trans1 State ID: NJD003812047
Trans2 State ID: Not reported
Generator Ship Date: 10/26/2015
Trans1 Recv Date: 10/26/2015
Trans2 Recv Date: Not reported
TSD Site Recv Date: 10/27/2015
Part A Recv Date: Not reported
Part B Recv Date: Not reported
Generator EPA ID: NYP004859983
Trans1 EPA ID: Not reported
Trans2 EPA ID: Not reported
TSDF ID 1: NJD991291105
TSDF ID 2: Not reported
Manifest Tracking Number: 002612569GBF
Import Indicator: N
Export Indicator: N
Discr Quantity Indicator: N
Discr Type Indicator: N
Discr Residue Indicator: N
Discr Partial Reject Indicator: N
Discr Full Reject Indicator: N
Manifest Ref Number: Not reported
Alt Facility RCRA ID: Not reported
Alt Facility Sign Date: Not reported
MGMT Method Type Code: H110
Waste Code: Not reported
Waste Code: Not reported
Waste Code: Not reported
Waste Code: Not reported
Waste Code: Not reported
Waste Code: Not reported
Quantity: 500
Units: P - Pounds
Number of Containers: 1
Container Type: TT - Cargo tank, tank trucks
Handling Method: T Chemical, physical, or biological treatment.

Map ID
Direction
Distance
Elevation

MAP FINDINGS

Site

Database(s)

EDR ID Number
EPA ID Number

CON EDISON (Continued)

S118463986

Specific Gravity: 1
Waste Code: D008
Waste Code 1_2: Not reported
Waste Code 1_3: Not reported
Waste Code 1_4: Not reported
Waste Code 1_5: Not reported
Waste Code 1_6: Not reported

[Click this hyperlink](#) while viewing on your computer to access
1 additional NY_MANIFEST: record(s) in the EDR Site Report.

A4
< 1/8
1 ft.

CON EDISON SERVICE BOX: 50718
1677 MADISON AVE
NEW YORK, NY 10029

RCRA NonGen / NLR 1016451059
NY MANIFEST NYP004300976

Site 3 of 15 in cluster A

Relative:
Lower
Actual:
17 ft.

RCRA NonGen / NLR:
Date form received by agency: 05/12/2013
Facility name: CON EDISON SERVICE BOX: 50718
Facility address: 1677 MADISON AVE
NEW YORK, NY 10029
EPA ID: NYP004300976
Contact: JUAN RODRIGUEZ
Contact address: Not reported
Not reported
Contact country: Not reported
Contact telephone: 347-865-5931
Contact email: Not reported
EPA Region: 02
Classification: Non-Generator
Description: Handler: Non-Generators do not presently generate hazardous waste

Handler Activities Summary:

U.S. importer of hazardous waste: No
Mixed waste (haz. and radioactive): No
Recycler of hazardous waste: No
Transporter of hazardous waste: No
Treater, storer or disposer of HW: No
Underground injection activity: No
On-site burner exemption: No
Furnace exemption: No
Used oil fuel burner: No
Used oil processor: No
Used oil refiner: No
Used oil fuel marketer to burner: No
Used oil Specification marketer: No
Used oil transfer facility: No
Used oil transporter: No

Historical Generators:

Date form received by agency: 04/12/2013
Site name: CON EDISON SERVICE BOX: 50718
Classification: Conditionally Exempt Small Quantity Generator

Violation Status: No violations found

Map ID
Direction
Distance
Elevation

MAP FINDINGS

Site

Database(s)

EDR ID Number
EPA ID Number

CON EDISON SERVICE BOX: 50718 (Continued)

1016451059

NY MANIFEST:

Country: USA
EPA ID: NYP004300976
Facility Status: Not reported
Location Address 1: 1677 MADISON AVE
Code: BP
Location Address 2: SERV BOX 50718
Total Tanks: Not reported
Location City: NEW YORK
Location State: NY
Location Zip: 10029
Location Zip 4: Not reported

NY MANIFEST:

EPAID: NYP004300976
Mailing Name: CON EDISON
Mailing Contact: CON EDISON
Mailing Address 1: 4 IRVING PL 15TH FL
Mailing Address 2: Not reported
Mailing City: NEW YORK
Mailing State: NY
Mailing Zip: 10003
Mailing Zip 4: Not reported
Mailing Country: USA
Mailing Phone: 2124603770

NY MANIFEST:

Document ID: Not reported
Manifest Status: Not reported
seq: Not reported
Year: 2013
Trans1 State ID: NJ0000027193
Trans2 State ID: Not reported
Generator Ship Date: 04/12/2013
Trans1 Recv Date: 04/12/2013
Trans2 Recv Date: Not reported
TSD Site Recv Date: 04/15/2013
Part A Recv Date: Not reported
Part B Recv Date: Not reported
Generator EPA ID: NYP004300976
Trans1 EPA ID: Not reported
Trans2 EPA ID: Not reported
TSD ID 1: NJD002200046
TSD ID 2: Not reported
Manifest Tracking Number: 010708419JJK
Import Indicator: N
Export Indicator: N
Discr Quantity Indicator: N
Discr Type Indicator: N
Discr Residue Indicator: N
Discr Partial Reject Indicator: N
Discr Full Reject Indicator: N
Manifest Ref Number: Not reported
Alt Facility RCRA ID: Not reported
Alt Facility Sign Date: Not reported
MGMT Method Type Code: H110
Waste Code: Not reported

Map ID
 Direction
 Distance
 Elevation

MAP FINDINGS

Site

Database(s)

EDR ID Number
 EPA ID Number

CON EDISON SERVICE BOX: 50718 (Continued)

1016451059

Waste Code: Not reported
 Waste Code: Not reported
 Waste Code: Not reported
 Waste Code: Not reported
 Waste Code: Not reported
 Quantity: 200
 Units: P - Pounds
 Number of Containers: 1
 Container Type: TT - Cargo tank, tank trucks
 Handling Method: T Chemical, physical, or biological treatment.
 Specific Gravity: 1
 Waste Code: D008
 Waste Code 1_2: Not reported
 Waste Code 1_3: Not reported
 Waste Code 1_4: Not reported
 Waste Code 1_5: Not reported
 Waste Code 1_6: Not reported

[Click this hyperlink](#) while viewing on your computer to access additional NY_MANIFEST: detail in the EDR Site Report.

A5

**VAULT #5033
 1695 MADISON AV
 MANHATTAN, NY**

**NY Spills S104508573
 N/A**

< 1/8
 1 ft.

Site 4 of 15 in cluster A

**Relative:
 Higher
 Actual:
 18 ft.**

SPILLS:
 Facility ID: 9910337
 Facility Type: ER
 Spill Number: 9910337
 DER Facility ID: 214776
 Site ID: 263456
 DEC Region: 2
 Closed Date: 2004-02-06
 Spill Cause: Equipment Failure
 Spill Class: C3
 SWIS: 3101
 Spill Date: 1999-11-29
 Investigator: COMENALE
 Referred To: Not reported
 Reported to Dept: 1999-11-29
 CID: 322
 Water Affected: Not reported
 Spill Source: Commercial/Industrial
 Spill Notifier: Responsible Party
 Cleanup Ceased: Not reported
 Cleanup Meets Std: False
 Last Inspection: Not reported
 Recommended Penalty: False
 UST Trust: False
 Remediation Phase: 0
 Date Entered In Computer: 1999-11-29
 Spill Record Last Update: 2004-02-06
 Spiller Name: Not reported
 Spiller Company: CON ED
 Spiller Address: Not reported

Map ID
Direction
Distance
Elevation

MAP FINDINGS

Site

Database(s)

EDR ID Number
EPA ID Number

VAULT #5033 (Continued)

S104508573

Spiller Company: 001
Contact Name: Not reported
DEC Memo: ""
Remarks: "LEAKING TRANSFORMER IN VAULT - UNK IF ANY SEWERS WERE EFFECTED SAMPLES WAS CLEAN UP PENDING WHEN THE FEEDER IS GROUNDED - CON ED #129120 - NO VISABLE CRACKS IN THE VAULT AND THE SUMP PUMP WAS NOT RUNNING WHEN THE SPILL WAS FOUND"

All Materials:
Site ID: 263456
Operable Unit ID: 1085096
Operable Unit: 01
Material ID: 295827
Material Code: 0020A
Material Name: transformer oil
Case No.: Not reported
Material FA: Petroleum
Quantity: 150.00
Units: G
Recovered: .00
Oxygenate: Not reported

A6 **CON EDISON SERVICE BOX: 18367**
63 E 111TH ST FRONT OF
< 1/8 **NEW YORK, NY 10029**
1 ft.

RCRA-CESQG 1016451444
FINDS NYP004305355
ECHO
NY MANIFEST

Site 5 of 15 in cluster A

Relative: RCRA-CESQG:
Lower Date form received by agency: 04/28/2013
Actual: Facility name: CON EDISON SERVICE BOX: 18367
17 ft. Facility address: 63 E 111TH ST FRONT OF
NEW YORK, NY 10029
EPA ID: NYP004305355
Mailing address: VING PL, RM 828
NEW YORK, NY 10003
Contact: RICARDO CARTY
Contact address: Not reported
Not reported
Contact country: Not reported
Contact telephone: 646-772-3407
Contact email: Not reported
EPA Region: 02
Classification: Conditionally Exempt Small Quantity Generator
Description: Handler: generates 100 kg or less of hazardous waste per calendar month, and accumulates 1000 kg or less of hazardous waste at any time; or generates 1 kg or less of acutely hazardous waste per calendar month, and accumulates at any time: 1 kg or less of acutely hazardous waste; or 100 kg or less of any residue or contaminated soil, waste or other debris resulting from the cleanup of a spill, into or on any land or water, of acutely hazardous waste; or generates 100 kg or less of any residue or contaminated soil, waste or other debris resulting from the cleanup of a spill, into or on any land or water, of acutely hazardous waste during any calendar month, and accumulates at any time: 1 kg or less of acutely hazardous waste; or 100 kg or less of any residue or contaminated soil, waste or other debris resulting from the cleanup of a spill, into or on any land or water, of acutely

Map ID
Direction
Distance
Elevation

MAP FINDINGS

Site

Database(s)

EDR ID Number
EPA ID Number

CON EDISON SERVICE BOX: 18367 (Continued)

1016451444

hazardous waste

Handler Activities Summary:

U.S. importer of hazardous waste: No
Mixed waste (haz. and radioactive): No
Recycler of hazardous waste: No
Transporter of hazardous waste: No
Treater, storer or disposer of HW: No
Underground injection activity: No
On-site burner exemption: No
Furnace exemption: No
Used oil fuel burner: No
Used oil processor: No
User oil refiner: No
Used oil fuel marketer to burner: No
Used oil Specification marketer: No
Used oil transfer facility: No
Used oil transporter: No

Violation Status: No violations found

FINDS:

Registry ID: 110056326042

Environmental Interest/Information System

RCRAInfo is a national information system that supports the Resource Conservation and Recovery Act (RCRA) program through the tracking of events and activities related to facilities that generate, transport, and treat, store, or dispose of hazardous waste. RCRAInfo allows RCRA program staff to track the notification, permit, compliance, and corrective action activities required under RCRA.

[Click this hyperlink](#) while viewing on your computer to access additional FINDS: detail in the EDR Site Report.

ECHO:

Envid: 1016451444
Registry ID: 110056326042
DFR URL: <http://echo.epa.gov/detailed-facility-report?fid=110056326042>

NY MANIFEST:

Country: USA
EPA ID: NYP004305355
Facility Status: Not reported
Location Address 1: FT OF 63 E 11TH ST
Code: BP
Location Address 2: SERV BOX 18367
Total Tanks: Not reported
Location City: NEW YORK
Location State: NY
Location Zip: 10029
Location Zip 4: Not reported

NY MANIFEST:

EPAID: NYP004305355

Map ID
Direction
Distance
Elevation

MAP FINDINGS

Site

Database(s)

EDR ID Number
EPA ID Number

CON EDISON SERVICE BOX: 18367 (Continued)

1016451444

Mailing Name: CON EDISON
Mailing Contact: CON EDISON
Mailing Address 1: 4 IRVING PL 15TH FL
Mailing Address 2: Not reported
Mailing City: NEW YORK
Mailing State: NY
Mailing Zip: 10003
Mailing Zip 4: Not reported
Mailing Country: USA
Mailing Phone: 2124603770

NY MANIFEST:

Document ID: Not reported
Manifest Status: Not reported
seq: Not reported
Year: 2013
Trans1 State ID: NJ0000027193
Trans2 State ID: Not reported
Generator Ship Date: 04/28/2013
Trans1 Recv Date: 04/28/2013
Trans2 Recv Date: Not reported
TSD Site Recv Date: 04/29/2013
Part A Recv Date: Not reported
Part B Recv Date: Not reported
Generator EPA ID: NYP004305355
Trans1 EPA ID: Not reported
Trans2 EPA ID: Not reported
TSD ID 1: NJD002200046
TSD ID 2: Not reported
Manifest Tracking Number: 010707936JJK
Import Indicator: N
Export Indicator: N
Discr Quantity Indicator: N
Discr Type Indicator: N
Discr Residue Indicator: N
Discr Partial Reject Indicator: N
Discr Full Reject Indicator: N
Manifest Ref Number: Not reported
Alt Facility RCRA ID: Not reported
Alt Facility Sign Date: Not reported
MGMT Method Type Code: H110
Waste Code: Not reported
Waste Code: Not reported
Waste Code: Not reported
Waste Code: Not reported
Waste Code: Not reported
Waste Code: Not reported
Quantity: 1000
Units: P - Pounds
Number of Containers: 1
Container Type: TT - Cargo tank, tank trucks
Handling Method: T Chemical, physical, or biological treatment.
Specific Gravity: 1
Waste Code: D008
Waste Code 1_2: Not reported
Waste Code 1_3: Not reported
Waste Code 1_4: Not reported

Map ID
Direction
Distance
Elevation

MAP FINDINGS

Site

Database(s)

EDR ID Number
EPA ID Number

CON EDISON SERVICE BOX: 18367 (Continued)

1016451444

Waste Code 1_5: Not reported
Waste Code 1_6: Not reported

[Click this hyperlink](#) while viewing on your computer to access additional NY_MANIFEST: detail in the EDR Site Report.

B7
< 1/8
1 ft.

CON EDISON - SERVICE BOX 42045
1564 PARK AVE AND W. 113 ST
NEW YORK, NY 10029

RCRA-LQG 1014395926
NY MANIFEST NYP004180451
NJ MANIFEST

Site 2 of 13 in cluster B

Relative:
Lower
Actual:
17 ft.

RCRA-LQG:
Date form received by agency: 03/23/2010
Facility name: CON EDISON - SERVICE BOX 42045
Facility address: 1564 PARK AVE AND W. 113 ST
NEW YORK, NY 10029
EPA ID: NYP004180451
Mailing address: 4 IRVING PLACE
NEW YORK, NY 10003
Contact: FRANKLYN MURRAY
Contact address: Not reported
Not reported
Contact country: Not reported
Contact telephone: 212-460-2808
Contact email: MURRAYFR@CONED.COM
EPA Region: 02
Classification: Large Quantity Generator
Description: Handler: generates 1,000 kg or more of hazardous waste during any calendar month; or generates more than 1 kg of acutely hazardous waste during any calendar month; or generates more than 100 kg of any residue or contaminated soil, waste or other debris resulting from the cleanup of a spill, into or on any land or water, of acutely hazardous waste during any calendar month; or generates 1 kg or less of acutely hazardous waste during any calendar month, and accumulates more than 1 kg of acutely hazardous waste at any time; or generates 100 kg or less of any residue or contaminated soil, waste or other debris resulting from the cleanup of a spill, into or on any land or water, of acutely hazardous waste during any calendar month, and accumulates more than 100 kg of that material at any time

Owner/Operator Summary:

Owner/operator name: CONSOLIDATED EDISON COMPANY OF NY, INC.
Owner/operator address: 4 IRVING PLACE
NEW YORK, NY 10003
Owner/operator country: US
Owner/operator telephone: Not reported
Owner/operator email: Not reported
Owner/operator fax: Not reported
Owner/operator extension: Not reported
Legal status: Private
Owner/Operator Type: Owner
Owner/Op start date: 06/24/2009
Owner/Op end date: Not reported

Owner/operator name: CONSOLIDATED EDISON COMPANY OF NY, INC.

Map ID
Direction
Distance
Elevation

MAP FINDINGS

Site

Database(s)

EDR ID Number
EPA ID Number

CON EDISON - SERVICE BOX 42045 (Continued)

1014395926

Owner/operator address: 4 IRVING PLACE
NEW YORK, NY 10003
Owner/operator country: US
Owner/operator telephone: Not reported
Owner/operator email: Not reported
Owner/operator fax: Not reported
Owner/operator extension: Not reported
Legal status: Private
Owner/Operator Type: Operator
Owner/Op start date: 06/24/2009
Owner/Op end date: Not reported

Handler Activities Summary:

U.S. importer of hazardous waste: No
Mixed waste (haz. and radioactive): No
Recycler of hazardous waste: No
Transporter of hazardous waste: No
Treater, storer or disposer of HW: No
Underground injection activity: No
On-site burner exemption: No
Furnace exemption: No
Used oil fuel burner: No
Used oil processor: No
User oil refiner: No
Used oil fuel marketer to burner: No
Used oil Specification marketer: No
Used oil transfer facility: No
Used oil transporter: No

. Waste code: D008
. Waste name: LEAD

Violation Status: No violations found

NY MANIFEST:

Country: USA
EPA ID: NYP004180451
Facility Status: Not reported
Location Address 1: 1564 PARK AVE AND W. 113 ST
Code: BP
Location Address 2: Not reported
Total Tanks: Not reported
Location City: NEW YORK
Location State: NY
Location Zip: 10029
Location Zip 4: Not reported

NY MANIFEST:

EPAID: NYP004180451
Mailing Name: CONED
Mailing Contact: CONED
Mailing Address 1: 4 IRVING PLACE
Mailing Address 2: ROOM 818
Mailing City: NEW YORK
Mailing State: NY
Mailing Zip: 10003
Mailing Zip 4: Not reported
Mailing Country: USA

Map ID
Direction
Distance
Elevation

MAP FINDINGS

Site

Database(s)

EDR ID Number
EPA ID Number

CON EDISON - SERVICE BOX 42045 (Continued)

1014395926

Mailing Phone: 2124602808

NY MANIFEST:

Document ID: Not reported
Manifest Status: Not reported
seq: Not reported
Year: 2009
Trans1 State ID: NJ0000027193
Trans2 State ID: Not reported
Generator Ship Date: 06/29/2009
Trans1 Recv Date: 06/29/2009
Trans2 Recv Date: Not reported
TSD Site Recv Date: 06/29/2009
Part A Recv Date: Not reported
Part B Recv Date: Not reported
Generator EPA ID: NYP004180451
Trans1 EPA ID: Not reported
Trans2 EPA ID: Not reported
TSD ID 1: NJD002200046
TSD ID 2: Not reported
Manifest Tracking Number: 001083783GBF
Import Indicator: N
Export Indicator: N
Discr Quantity Indicator: N
Discr Type Indicator: N
Discr Residue Indicator: N
Discr Partial Reject Indicator: N
Discr Full Reject Indicator: N
Manifest Ref Number: Not reported
Alt Facility RCRA ID: Not reported
Alt Facility Sign Date: Not reported
MGMT Method Type Code: H111
Waste Code: Not reported
Waste Code: Not reported
Waste Code: Not reported
Waste Code: Not reported
Waste Code: Not reported
Waste Code: Not reported
Quantity: 3500.0
Units: P - Pounds
Number of Containers: 1.0
Container Type: TT - Cargo tank, tank trucks
Handling Method: T Chemical, physical, or biological treatment.
Specific Gravity: 1.0
Waste Code: D008
Waste Code 1_2: Not reported
Waste Code 1_3: Not reported
Waste Code 1_4: Not reported
Waste Code 1_5: Not reported
Waste Code 1_6: Not reported

[Click this hyperlink](#) while viewing on your computer to access additional NY_MANIFEST: detail in the EDR Site Report.

NJ MANIFEST:

Map ID
Direction
Distance
Elevation

MAP FINDINGS

Site

Database(s)

EDR ID Number
EPA ID Number

CON EDISON - SERVICE BOX 42045 (Continued)

1014395926

EPA Id: NYP004180451
Mail Address: 4 IRVING PLACE
Mail City/State/Zip: NEW YORK, NY 10003
Facility Phone: Not reported
Emergency Phone: Not reported
Contact: FRANKLYN MURRAY
Comments: Not reported
SIC Code: Not reported
County: NY061
Municipal: Not reported
Previous EPA Id: Not reported
Gen Flag: Not reported
Trans Flag: Not reported
TSD Flag: Not reported
Name Change: Not reported
Date Change: Not reported

Manifest:

Manifest Number: 001083783GBF
EPA ID: NYP004180451
Date Shipped: 06/29/2009
TSD EPA ID: NJD002200046
Transporter EPA ID: NJ0000027193
Transporter 2 EPA ID: Not reported
Transporter 3 EPA ID: Not reported
Transporter 4 EPA ID: Not reported
Transporter 5 EPA ID: Not reported
Transporter 6 EPA ID: Not reported
Transporter 7 EPA ID: Not reported
Transporter 8 EPA ID: Not reported
Transporter 9 EPA ID: Not reported
Transporter 10 EPA ID: Not reported
Date Trans1 Transported Waste: 06/29/2009
Date Trans2 Transported Waste: Not reported
Date Trans3 Transported Waste: Not reported
Date Trans4 Transported Waste: Not reported
Date Trans5 Transported Waste: Not reported
Date Trans6 Transported Waste: Not reported
Date Trans7 Transported Waste: Not reported
Date Trans8 Transported Waste: Not reported
Date Trans9 Transported Waste: Not reported
Date Trans10 Transported Waste: Not reported
Date TSD Received Waste: 06/29/2009
TSD EPA Facility Name: Not reported
QTY Units: Not reported
Transporter SEQ ID: Not reported
Transporter-1 Date: Not reported
Waste SEQ ID: Not reported
Waste Type Code 2: Not reported
Waste Type Code 3: Not reported
Waste Type Code 4: Not reported
Waste Type Code 5: Not reported
Waste Type Code 6: Not reported
Date Accepted: Not reported
Manifest Discrepancy Type: Not reported
Data Entry Number: Not reported
Was Load Rejected: NEW YORK, NY 10003
Reason Load Was Rejected: Not reported

Map ID
Direction
Distance
Elevation

MAP FINDINGS

Site

Database(s)

EDR ID Number
EPA ID Number

CON EDISON - SERVICE BOX 42045 (Continued)

1014395926

Waste:

Manifest Year: Not reported
Waste Code: D008
Hand Code: H111
Quantity: 3500 P

B8
South
< 1/8
0.008 mi.
44 ft.

CRP 88 EAST 111TH STREET LLC
88 EAST 111 STREET
NEW YORK, NY 10029

NY AST **A100294887**
N/A

Site 3 of 13 in cluster B

Relative:
Lower
Actual:
17 ft.

AST:

Region: STATE
DEC Region: 2
Site Status: Active
Facility Id: 2-609819
Program Type: PBS
UTM X: 588908.46544
UTM Y: 4516675.57187
Expiration Date: 09/13/2018
Site Type: Apartment Building/Office Building

Affiliation Records:

Site Id: 336220
Affiliation Type: Facility Operator
Company Name: CRP 88 EAST 111TH STREET LLC
Contact Type: Not reported
Contact Name: NORBERTO VILLA
Address1: Not reported
Address2: Not reported
City: Not reported
State: NN
Zip Code: Not reported
Country Code: 001
Phone: (646) 795-7848
EMail: Not reported
Fax Number: Not reported
Modified By: MSBAPTIS
Date Last Modified: 2014-04-30

Site Id: 336220
Affiliation Type: Emergency Contact
Company Name: CRP 88 EAST 111TH STREET LLC
Contact Type: Not reported
Contact Name: MIGUEL RIVERA
Address1: Not reported
Address2: Not reported
City: Not reported
State: NN
Zip Code: Not reported
Country Code: 999
Phone: (646) 795-7849
EMail: Not reported
Fax Number: Not reported

Map ID
Direction
Distance
Elevation

MAP FINDINGS

Site

Database(s)

EDR ID Number
EPA ID Number

CRP 88 EAST 111TH STREET LLC (Continued)

A100294887

Modified By: MSBAPTIS
Date Last Modified: 2014-04-30

Site Id: 336220
Affiliation Type: Facility Owner
Company Name: CRP 88 EAST 111TH STREET LLC
Contact Type: DIR
Contact Name: CLARA RIVERA
Address1: 1841 BROADWAY. STE 400
Address2: Not reported
City: NY
State: NY
Zip Code: 10023
Country Code: 001
Phone: (646) 545-6700
EMail: Not reported
Fax Number: Not reported
Modified By: MSBAPTIS
Date Last Modified: 2014-04-30

Site Id: 336220
Affiliation Type: Mail Contact
Company Name: LIBERTY PLACE PROPERTY MGMT
Contact Type: Not reported
Contact Name: CLARA RIVERA
Address1: 1841 BROADWAY. STE 400
Address2: Not reported
City: NY
State: NY
Zip Code: 10023
Country Code: 001
Phone: (646) 545-6700
EMail: CRIVERA@LIBERTYPLACEPM.COM
Fax Number: Not reported
Modified By: MSBAPTIS
Date Last Modified: 2014-04-30

Tank Info:

Tank Number: 001
Tank Id: 181398
Material Code: 0001
Common Name of Substance: #2 Fuel Oil (On-Site Consumption)

Equipment Records:

A00 - Tank Internal Protection - None
B01 - Tank External Protection - Painted/Asphalt Coating
D01 - Pipe Type - Steel/Carbon Steel/Iron
F01 - Pipe External Protection - Painted/Asphalt Coating
K00 - Spill Prevention - None
G01 - Tank Secondary Containment - Diking (Aboveground)
L00 - Piping Leak Detection - None
C01 - Pipe Location - Aboveground
J02 - Dispenser - Suction Dispenser
I05 - Overfill - Vent Whistle
E00 - Piping Secondary Containment - None

Map ID
Direction
Distance
Elevation

MAP FINDINGS

Site

Database(s)

EDR ID Number
EPA ID Number

CRP 88 EAST 111TH STREET LLC (Continued)

A100294887

H00 - Tank Leak Detection - None
Tank Location: 3
Tank Type: Steel/Carbon Steel/Iron
Tank Status: In Service
Pipe Model: Not reported
Install Date: 09/22/2005
Capacity Gallons: 3000
Tightness Test Method: NN
Date Test: Not reported
Next Test Date: Not reported
Date Tank Closed: Not reported
Register: True
Modified By: MSBAPTIS
Last Modified: 04/14/2017
Material Name: #2 fuel oil (on-site consumption)

**A9
NNW
< 1/8
0.008 mi.
44 ft.**

**CON EDISON SERVICE BOX 50728
1699 MADISON AVE
NEW YORK, NY 10029
Site 6 of 15 in cluster A**

**RCRA NonGen / NLR 1014926156
NJ MANIFEST NYP004238800
NY MANIFEST**

**Relative:
Higher
Actual:
19 ft.**

RCRA NonGen / NLR:
Date form received by agency: 08/21/2011
Facility name: CON EDISON SERVICE BOX 50728
Facility address: 1699 MADISON AVE
NEW YORK, NY 10029
EPA ID: NYP004238800
Mailing address: 4 IRVING PL, RM 828
NEW YORK, NY 10003
Contact: STEVEN ALVARADO
Contact address: Not reported
Not reported
Contact country: Not reported
Contact telephone: 212-427-0733
Contact email: Not reported
EPA Region: 02
Classification: Non-Generator
Description: Handler: Non-Generators do not presently generate hazardous waste

Handler Activities Summary:
U.S. importer of hazardous waste: No
Mixed waste (haz. and radioactive): No
Recycler of hazardous waste: No
Transporter of hazardous waste: No
Treater, storer or disposer of HW: No
Underground injection activity: No
On-site burner exemption: No
Furnace exemption: No
Used oil fuel burner: No
Used oil processor: No
Used oil refiner: No
Used oil fuel marketer to burner: No
Used oil Specification marketer: No
Used oil transfer facility: No
Used oil transporter: No

Map ID
Direction
Distance
Elevation

MAP FINDINGS

Site

Database(s)

EDR ID Number
EPA ID Number

CON EDISON SERVICE BOX 50728 (Continued)

1014926156

Historical Generators:

Date form received by agency: 07/22/2011
Site name: CON EDISON SERVICE BOX 50728
Classification: Conditionally Exempt Small Quantity Generator

Violation Status: No violations found

NJ MANIFEST:

EPA Id: NYP004238800
Mail Address: 4 IRVING PL, RM 828
Mail City/State/Zip: NEW YORK, NY 10003
Facility Phone: Not reported
Emergency Phone: Not reported
Contact: STEVEN ALVARADO
Comments: Not reported
SIC Code: Not reported
County: NY061
Municipal: Not reported
Previous EPA Id: Not reported
Gen Flag: Not reported
Trans Flag: Not reported
TSD Flag: Not reported
Name Change: Not reported
Date Change: Not reported

Manifest:

Manifest Number: 007655225JJK
EPA ID: NYP004238800
Date Shipped: 7/22/2011
TSD EPA ID: NJD002200046
Transporter EPA ID: NJ0000027193
Transporter 2 EPA ID: Not reported
Transporter 3 EPA ID: Not reported
Transporter 4 EPA ID: Not reported
Transporter 5 EPA ID: Not reported
Transporter 6 EPA ID: Not reported
Transporter 7 EPA ID: Not reported
Transporter 8 EPA ID: Not reported
Transporter 9 EPA ID: Not reported
Transporter 10 EPA ID: Not reported
Date Trans1 Transported Waste: Not reported
Date Trans2 Transported Waste: Not reported
Date Trans3 Transported Waste: Not reported
Date Trans4 Transported Waste: Not reported
Date Trans5 Transported Waste: Not reported
Date Trans6 Transported Waste: Not reported
Date Trans7 Transported Waste: Not reported
Date Trans8 Transported Waste: Not reported
Date Trans9 Transported Waste: Not reported
Date Trans10 Transported Waste: Not reported
Date TSD Received Waste: Not reported
TSD EPA Facility Name: Not reported
QTY Units: Not reported
Transporter SEQ ID: Not reported
Transporter-1 Date: Not reported
Waste SEQ ID: Not reported
Waste Type Code 2: Not reported
Waste Type Code 3: Not reported

Map ID
Direction
Distance
Elevation

MAP FINDINGS

Site

Database(s)

EDR ID Number
EPA ID Number

CON EDISON SERVICE BOX 50728 (Continued)

1014926156

Waste Type Code 4: Not reported
Waste Type Code 5: Not reported
Waste Type Code 6: Not reported
Date Accepted: Not reported
Manifest Discrepancy Type: Not reported
Data Entry Number: Not reported
Was Load Rejected: NEW YORK, NY 10003
Reason Load Was Rejected: Not reported

Waste:
Manifest Year: Not reported
Waste Code: D008
Hand Code: H111
Quantity: 250.00 Pounds

NY MANIFEST:
Country: USA
EPA ID: NYP004238800
Facility Status: Not reported
Location Address 1: 1699 MADISON AVE
Code: BP
Location Address 2: Not reported
Total Tanks: Not reported
Location City: NEW YORK
Location State: NY
Location Zip: 10029
Location Zip 4: Not reported

NY MANIFEST:
EPAID: NYP004238800
Mailing Name: CONSOLIDATED EDISON - SERV BOX 50728
Mailing Contact: TOM TEELING
Mailing Address 1: 4 IRVING PLACE RM 828
Mailing Address 2: Not reported
Mailing City: NEW YORK
Mailing State: NY
Mailing Zip: 10003
Mailing Zip 4: Not reported
Mailing Country: USA
Mailing Phone: 2124603770

NY MANIFEST:
Document ID: Not reported
Manifest Status: Not reported
seq: Not reported
Year: 2011
Trans1 State ID: NJ0000027193
Trans2 State ID: Not reported
Generator Ship Date: 07/22/2011
Trans1 Recv Date: 07/22/2011
Trans2 Recv Date: Not reported
TSD Site Recv Date: 07/25/2011
Part A Recv Date: Not reported
Part B Recv Date: Not reported

Map ID
 Direction
 Distance
 Elevation

MAP FINDINGS

Site

Database(s)

EDR ID Number
 EPA ID Number

CON EDISON SERVICE BOX 50728 (Continued)

1014926156

Generator EPA ID: NYP004238800
 Trans1 EPA ID: Not reported
 Trans2 EPA ID: Not reported
 TSDF ID 1: NJD002200046
 TSDF ID 2: Not reported
 Manifest Tracking Number: 007655225JJK
 Import Indicator: N
 Export Indicator: N
 Discr Quantity Indicator: N
 Discr Type Indicator: N
 Discr Residue Indicator: N
 Discr Partial Reject Indicator: N
 Discr Full Reject Indicator: N
 Manifest Ref Number: Not reported
 Alt Facility RCRA ID: Not reported
 Alt Facility Sign Date: Not reported
 MGMT Method Type Code: H111
 Waste Code: Not reported
 Waste Code: Not reported
 Waste Code: Not reported
 Waste Code: Not reported
 Waste Code: Not reported
 Waste Code: Not reported
 Quantity: 250.0
 Units: P - Pounds
 Number of Containers: 1.0
 Container Type: TT - Cargo tank, tank trucks
 Handling Method: T Chemical, physical, or biological treatment.
 Specific Gravity: 1.0
 Waste Code: D008
 Waste Code 1_2: Not reported
 Waste Code 1_3: Not reported
 Waste Code 1_4: Not reported
 Waste Code 1_5: Not reported
 Waste Code 1_6: Not reported

[Click this hyperlink](#) while viewing on your computer to access additional NY_MANIFEST: detail in the EDR Site Report.

B10
ENE
 < 1/8
 0.009 mi.
 47 ft.

NYCHA
65 E 112TH ST
NEW YORK, NY 10029
Site 4 of 13 in cluster B

RCRA NonGen / NLR **1000140975**
FINDS **NYD980777387**
ECHO
NY MANIFEST

Relative:
Higher
Actual:
 18 ft.

RCRA NonGen / NLR:
 Date form received by agency: 01/01/2007
 Facility name: NYCHA
 Facility address: 65 E 112TH ST
 NEW YORK, NY 10029
 EPA ID: NYD980777387
 Mailing address: BROADWAY
 NEW YORK, NY 10007
 Contact: Not reported
 Contact address: BROADWAY
 NEW YORK, NY 10007
 Contact country: US

Map ID
Direction
Distance
Elevation

MAP FINDINGS

Site

Database(s)

EDR ID Number
EPA ID Number

NYCHA (Continued)

1000140975

Contact telephone: Not reported
Contact email: Not reported
EPA Region: 02
Land type: Facility is not located on Indian land. Additional information is not known.
Classification: Non-Generator
Description: Handler: Non-Generators do not presently generate hazardous waste

Owner/Operator Summary:

Owner/operator name: Not reported
Owner/operator address: NOT REQUIRED
NOT REQUIRED, WY 99999

Owner/operator country: US
Owner/operator telephone: 212-555-1212
Owner/operator email: Not reported
Owner/operator fax: Not reported
Owner/operator extension: Not reported
Legal status: Private
Owner/Operator Type: Operator
Owner/Op start date: Not reported
Owner/Op end date: Not reported

Owner/operator name: Not reported
Owner/operator address: NOT REQUIRED
NOT REQUIRED, WY 99999

Owner/operator country: US
Owner/operator telephone: 212-555-1212
Owner/operator email: Not reported
Owner/operator fax: Not reported
Owner/operator extension: Not reported
Legal status: Private
Owner/Operator Type: Owner
Owner/Op start date: Not reported
Owner/Op end date: Not reported

Handler Activities Summary:

U.S. importer of hazardous waste: No
Mixed waste (haz. and radioactive): No
Recycler of hazardous waste: No
Transporter of hazardous waste: No
Treater, storer or disposer of HW: No
Underground injection activity: No
On-site burner exemption: No
Furnace exemption: No
Used oil fuel burner: No
Used oil processor: No
User oil refiner: No
Used oil fuel marketer to burner: No
Used oil Specification marketer: No
Used oil transfer facility: No
Used oil transporter: No

Historical Generators:

Date form received by agency: 01/01/2006
Site name: NYCHA
Classification: Not a generator, verified

Map ID
Direction
Distance
Elevation

MAP FINDINGS

Site

Database(s)

EDR ID Number
EPA ID Number

NYCHA (Continued)

1000140975

Date form received by agency: 07/08/1999
Site name: NYCHA
Classification: Not a generator, verified

Date form received by agency: 09/20/1984
Site name: NYCHA
Classification: Large Quantity Generator

. Waste code: NONE
. Waste name: None

Facility Has Received Notices of Violations:

Regulation violated: Not reported
Area of violation: Generators - General
Date violation determined: 01/27/1987
Date achieved compliance: 01/27/1987
Violation lead agency: State
Enforcement action: Not reported
Enforcement action date: Not reported
Enf. disposition status: Not reported
Enf. disp. status date: Not reported
Enforcement lead agency: Not reported
Proposed penalty amount: Not reported
Final penalty amount: Not reported
Paid penalty amount: Not reported

Evaluation Action Summary:

Evaluation date: 01/27/1987
Evaluation: NON-FINANCIAL RECORD REVIEW
Area of violation: Generators - General
Date achieved compliance: 01/27/1987
Evaluation lead agency: State

FINDS:

Registry ID: 110004391925

Environmental Interest/Information System

RCRAInfo is a national information system that supports the Resource Conservation and Recovery Act (RCRA) program through the tracking of events and activities related to facilities that generate, transport, and treat, store, or dispose of hazardous waste. RCRAInfo allows RCRA program staff to track the notification, permit, compliance, and corrective action activities required under RCRA.

[Click this hyperlink](#) while viewing on your computer to access additional FINDS: detail in the EDR Site Report.

ECHO:

Envid: 1000140975
Registry ID: 110004391925
DFR URL: <http://echo.epa.gov/detailed-facility-report?fid=110004391925>

NY MANIFEST:

Country: USA

Map ID
Direction
Distance
Elevation

MAP FINDINGS

Site

Database(s)

EDR ID Number
EPA ID Number

NYCHA (Continued)

1000140975

EPA ID: NYD980777387
Facility Status: Not reported
Location Address 1: 65 EAST 112TH ST
Code: BP
Location Address 2: Not reported
Total Tanks: Not reported
Location City: NEW YORK
Location State: NY
Location Zip: 10029
Location Zip 4: Not reported

NY MANIFEST:

EPAID: NYD980777387
Mailing Name: NEW YORK CITY HOUSING AUTHORITY
Mailing Contact: VINCENT CARA
Mailing Address 1: 250 BROADWAY RM 307
Mailing Address 2: Not reported
Mailing City: NEW YORK
Mailing State: NY
Mailing Zip: 10007
Mailing Zip 4: Not reported
Mailing Country: USA
Mailing Phone: 2123063279

NY MANIFEST:

Document ID: NJA0027691
Manifest Status: K
seq: Not reported
Year: 1985
Trans1 State ID: NJSWAS834
Trans2 State ID: Not reported
Generator Ship Date: 06/04/1985
Trans1 Recv Date: 06/04/1985
Trans2 Recv Date: / /
TSD Site Recv Date: 06/04/1985
Part A Recv Date: 10/28/1985
Part B Recv Date: 06/13/1985
Generator EPA ID: NYD980777387
Trans1 EPA ID: NJD980526768
Trans2 EPA ID: Not reported
TSDF ID 1: NJD980526768
TSDF ID 2: Not reported
Manifest Tracking Number: Not reported
Import Indicator: Not reported
Export Indicator: Not reported
Discr Quantity Indicator: Not reported
Discr Type Indicator: Not reported
Discr Residue Indicator: Not reported
Discr Partial Reject Indicator: Not reported
Discr Full Reject Indicator: Not reported
Manifest Ref Number: Not reported
Alt Facility RCRA ID: Not reported
Alt Facility Sign Date: Not reported
MGMT Method Type Code: Not reported
Waste Code: X727 - NJ ONLY UNKNOWN
Waste Code: Not reported
Waste Code: Not reported

Map ID
 Direction
 Distance
 Elevation

MAP FINDINGS

Site

Database(s)

EDR ID Number
 EPA ID Number

NYCHA (Continued)

1000140975

Waste Code: Not reported
 Waste Code: Not reported
 Waste Code: Not reported
 Quantity: 00150
 Units: P - Pounds
 Number of Containers: 001
 Container Type: DM - Metal drums, barrels
 Handling Method: T Chemical, physical, or biological treatment.
 Specific Gravity: 100
 Waste Code: X727 - NJ ONLY UNKNOWN
 Waste Code: Not reported
 Waste Code: Not reported
 Waste Code: Not reported
 Waste Code: Not reported
 Quantity: 02000
 Units: P - Pounds
 Number of Containers: 001
 Container Type: TP - Tanks, portable
 Handling Method: T Chemical, physical, or biological treatment.
 Specific Gravity: 100

[Click this hyperlink](#) while viewing on your computer to access additional NY_MANIFEST: detail in the EDR Site Report.

**A11
 NNW
 < 1/8
 0.009 mi.
 50 ft.**

**CON EDISON
 MADISON AVE & E 112TH ST
 NEW YORK, NY 10029**

**RCRA NonGen / NLR
 FINDS
 ECHO**

**1019904189
 NYP004794855**

Site 7 of 15 in cluster A

**Relative:
 Higher
 Actual:
 19 ft.**

RCRA NonGen / NLR:
 Date form received by agency: 06/16/2015
 Facility name: CON EDISON
 Facility address: MADISON AVE & E 112TH ST
 NEW YORK, NY 10029
 EPA ID: NYP004794855
 Mailing address: IRVING PL 15TH FL NE
 NEW YORK, NY 10003
 Contact: THOMAS TEELING
 Contact address: Not reported
 Not reported
 Contact country: Not reported
 Contact telephone: 212-460-3770
 Contact email: Not reported
 EPA Region: 02
 Classification: Non-Generator
 Description: Handler: Non-Generators do not presently generate hazardous waste

Handler Activities Summary:
 U.S. importer of hazardous waste: No
 Mixed waste (haz. and radioactive): No
 Recycler of hazardous waste: No
 Transporter of hazardous waste: No
 Treater, storer or disposer of HW: No
 Underground injection activity: No
 On-site burner exemption: No

Map ID
 Direction
 Distance
 Elevation

MAP FINDINGS

Site

Database(s)

EDR ID Number
 EPA ID Number

CON EDISON (Continued)

1019904189

Furnace exemption: No
 Used oil fuel burner: No
 Used oil processor: No
 User oil refiner: No
 Used oil fuel marketer to burner: No
 Used oil Specification marketer: No
 Used oil transfer facility: No
 Used oil transporter: No

Historical Generators:

Date form received by agency: 06/16/2015
 Site name: CON EDISON
 Classification: Small Quantity Generator

Violation Status: No violations found

FINDS:

Registry ID: 110069691916

Environmental Interest/Information System

RCRAInfo is a national information system that supports the Resource Conservation and Recovery Act (RCRA) program through the tracking of events and activities related to facilities that generate, transport, and treat, store, or dispose of hazardous waste. RCRAInfo allows RCRA program staff to track the notification, permit, compliance, and corrective action activities required under RCRA.

[Click this hyperlink](#) while viewing on your computer to access additional FINDS: detail in the EDR Site Report.

ECHO:

Envid: 1019904189
 Registry ID: 110069691916
 DFR URL: <http://echo.epa.gov/detailed-facility-report?fid=110069691916>

**A12
 NNW
 < 1/8
 0.009 mi.
 50 ft.**

**CON EDISON
 MADISON AVE & E 112TH ST
 NEW YORK, NY 10029**

**NY MANIFEST S119075901
 N/A**

Site 8 of 15 in cluster A

**Relative:
 Higher**

NY MANIFEST:
 Country: USA
 EPA ID: NYP004794855
 Facility Status: Not reported
 Location Address 1: SE COR MADISON AVE & 112TH ST
 Code: BP
 Location Address 2: SB 50721
 Total Tanks: Not reported
 Location City: NEW YORK
 Location State: NY
 Location Zip: 10029
 Location Zip 4: Not reported

**Actual:
 19 ft.**

NY MANIFEST:
 EPAID: NYP004794855

Map ID
Direction
Distance
Elevation

MAP FINDINGS

Site

Database(s)

EDR ID Number
EPA ID Number

CON EDISON (Continued)

S119075901

Mailing Name: CON EDISON
Mailing Contact: DENNIS HUACON
Mailing Address 1: 4 IRVING PL 15TH FL
Mailing Address 2: Not reported
Mailing City: NEW YORK
Mailing State: NY
Mailing Zip: 10003
Mailing Zip 4: Not reported
Mailing Country: USA
Mailing Phone: 2124603770

NY MANIFEST:

Document ID: Not reported
Manifest Status: Not reported
seq: Not reported
Year: 2015
Trans1 State ID: NJD003812047
Trans2 State ID: Not reported
Generator Ship Date: 06/16/2015
Trans1 Recv Date: 06/16/2015
Trans2 Recv Date: Not reported
TSD Site Recv Date: 06/18/2015
Part A Recv Date: Not reported
Part B Recv Date: Not reported
Generator EPA ID: NYP004794855
Trans1 EPA ID: Not reported
Trans2 EPA ID: Not reported
TSD ID 1: NJD991291105
TSD ID 2: Not reported
Manifest Tracking Number: 002614410GBF
Import Indicator: N
Export Indicator: N
Discr Quantity Indicator: N
Discr Type Indicator: N
Discr Residue Indicator: N
Discr Partial Reject Indicator: N
Discr Full Reject Indicator: N
Manifest Ref Number: Not reported
Alt Facility RCRA ID: Not reported
Alt Facility Sign Date: Not reported
MGMT Method Type Code: H110
Waste Code: Not reported
Waste Code: Not reported
Waste Code: Not reported
Waste Code: Not reported
Waste Code: Not reported
Waste Code: Not reported
Quantity: 500
Units: P - Pounds
Number of Containers: 1
Container Type: TT - Cargo tank, tank trucks
Handling Method: T Chemical, physical, or biological treatment.
Specific Gravity: 1
Waste Code: D008
Waste Code 1_2: Not reported
Waste Code 1_3: Not reported
Waste Code 1_4: Not reported

Map ID
 Direction
 Distance
 Elevation

MAP FINDINGS

Site

Database(s)

EDR ID Number
 EPA ID Number

CON EDISON (Continued)

S119075901

Waste Code 1_5: Not reported
 Waste Code 1_6: Not reported

[Click this hyperlink](#) while viewing on your computer to access
 2 additional NY_MANIFEST: record(s) in the EDR Site Report.

**A13
 NNW
 < 1/8
 0.009 mi.
 50 ft.**

**CON EDISON
 MADISON AVE & E 112TH ST
 NEW YORK, NY 10029**

**NJ MANIFEST S120672844
 N/A**

Site 9 of 15 in cluster A

**Relative:
 Higher
 Actual:
 19 ft.**

NJ MANIFEST:
 EPA Id: NYP004794855
 Mail Address: IRVING PL 15TH FL NE
 Mail City/State/Zip: NEW YORK, NY 10003
 Facility Phone: Not reported
 Emergency Phone: Not reported
 Contact: THOMAS TEELING
 Comments: Not reported
 SIC Code: Not reported
 County: NY061
 Municipal: Not reported
 Previous EPA Id: Not reported
 Gen Flag: Not reported
 Trans Flag: Not reported
 TSDf Flag: Not reported
 Name Change: Not reported
 Date Change: Not reported

Manifest:
 Manifest Number: 002614410GBF
 EPA ID: NYP004794855
 Date Shipped: 6/16/2015
 TSDf EPA ID: NJD991291105
 Transporter EPA ID: NJD003812047
 Transporter 2 EPA ID: Not reported
 Transporter 3 EPA ID: Not reported
 Transporter 4 EPA ID: Not reported
 Transporter 5 EPA ID: Not reported
 Transporter 6 EPA ID: Not reported
 Transporter 7 EPA ID: Not reported
 Transporter 8 EPA ID: Not reported
 Transporter 9 EPA ID: Not reported
 Transporter 10 EPA ID: Not reported
 Date Trans1 Transported Waste: Not reported
 Date Trans2 Transported Waste: Not reported
 Date Trans3 Transported Waste: Not reported
 Date Trans4 Transported Waste: Not reported
 Date Trans5 Transported Waste: Not reported
 Date Trans6 Transported Waste: Not reported
 Date Trans7 Transported Waste: Not reported
 Date Trans8 Transported Waste: Not reported
 Date Trans9 Transported Waste: Not reported
 Date Trans10 Transported Waste: Not reported
 Date TSDf Received Waste: Not reported
 TSDf EPA Facility Name: Not reported

Map ID
 Direction
 Distance
 Elevation

MAP FINDINGS

Site

Database(s)

EDR ID Number
 EPA ID Number

CON EDISON (Continued)

S120672844

QTY Units: Not reported
 Transporter SEQ ID: Not reported
 Transporter-1 Date: Not reported
 Waste SEQ ID: Not reported
 Waste Type Code 2: Not reported
 Waste Type Code 3: Not reported
 Waste Type Code 4: Not reported
 Waste Type Code 5: Not reported
 Waste Type Code 6: Not reported
 Date Accepted: Not reported
 Manifest Discrepancy Type: Not reported
 Data Entry Number: Not reported
 Was Load Rejected: NEW YORK, NY 10003
 Reason Load Was Rejected: Not reported

**A14
 NNW
 < 1/8
 0.013 mi.
 66 ft.**

**VAULT 2349
 MADISON/E 112TH ST
 MANHATTAN, NY
 Site 10 of 15 in cluster A**

**NY Spills S105141956
 N/A**

**Relative:
 Higher
 Actual:
 19 ft.**

SPILLS:
 Facility ID: 0105881
 Facility Type: ER
 Spill Number: 0105881
 DER Facility ID: 172230
 Site ID: 207569
 DEC Region: 2
 Closed Date: 2004-03-17
 Spill Cause: Unknown
 Spill Class: C4
 SWIS: 3101
 Spill Date: 2001-08-31
 Investigator: JHOCONNE
 Referred To: Not reported
 Reported to Dept: 2001-08-31
 CID: 396
 Water Affected: Not reported
 Spill Source: Unknown
 Spill Notifier: Affected Persons
 Cleanup Ceased: Not reported
 Cleanup Meets Std: False
 Last Inspection: Not reported
 Recommended Penalty: False
 UST Trust: False
 Remediation Phase: 0
 Date Entered In Computer: 2001-08-31
 Spill Record Last Update: 2004-03-17
 Spiller Name: Not reported
 Spiller Company: UNKNOWN
 Spiller Address: Not reported
 Spiller Company: 001
 Contact Name: MARK SCHLAGEL
 DEC Memo: "Prior to Sept, 2004 data translation this spill Lead_DEC Field was O'CONNELL e2mis 139242 Robert Grube #11504, Senior Field Oper. F.O.D., reported at 18:13 hrs. that he found at 18:00 hrs. approx. 1

Map ID
 Direction
 Distance
 Elevation

MAP FINDINGS

Site

Database(s)

EDR ID Number
 EPA ID Number

VAULT 2349 (Continued)

S105141956

gallon of unknown oil mixed with dirt on the floor of vault V2349. The source and cause of the spill is unknown, however, the cause may be a possible bottom leak of the transformer. There is a sewer connection and a concrete sump but the oil & dirt mix did not migrate towards the sump. Two solid samples from spill taken for PCB and Oil Id. For initial cleanup action, Mr. Grube put absorbent baloneys around the sump and disconnected the sump pump. The transformer is a G.E. 500 kV unit, serial # 546920. The fluid capacity as per the nameplate is 257 gallons. Prior PCB historical data indicates 47 ppm as per lab sequence #00-0487-001, dated 5/17/2000. 09/01/0 10:00 hrs J. Gnall # 19045 of the I&A reports that he has condemned the transformer in vault-2349 due to a bottom leak. A partial cleanup was done by W. Knipper # 05153, A. Peerrin # 18138. They bagged up 2 bags of dirt. They put down pads & pigs for further releases until the unit can be replaced. Lab Sequence #01-08747-001 TOTAL PCB 51 ppm. UPDATE: 9/06/01 Vito Mannino #56899 reported at 15:10 hrs. that 200 gallons was removed (drained) from the transformer. The capacity of the unit is 230 gallons (it is a 500 kVA unit). Therefore, approx. 30 gallons spilled onto the vault floor. The defective transformer is being removed on Friday, 9/07/01. The new transformer will be installed at a later date. UPDATE: 9/21/01 Danny Pace #13149, Supervisor-in-Training I&A North, reported at 11:00 hrs. on 9/21/01 that the cleanup of this vault was completed at 18:00 hrs. on 9/20/01."

Remarks: "1 gal unk oil in vault...clean up pending deenigerization of transformer...ref # 139242."

All Materials:
 Site ID: 207569
 Operable Unit ID: 842919
 Operable Unit: 01
 Material ID: 530769
 Material Code: 0064A
 Material Name: unknown material
 Case No.: Not reported
 Material FA: Other
 Quantity: 1.00
 Units: G
 Recovered: .00
 Oxygenate: Not reported

A15
 WSW
 < 1/8
 0.013 mi.
 71 ft.

**LOT 50,TAXBLOCK 1616
 1665 MADISON AVENUE
 MANHATTAN, NY 10029
 Site 11 of 15 in cluster A**

**NY E DESIGNATION S109155515
 N/A**

Relative:
 Lower
 Actual:
 17 ft.

E DESIGNATION:
 Tax Lot(s): 50
 Tax Block: 1616
 Borough Code: MN
 E-No: E-206
 Effective Date: 4/30/2008
 Satisfaction Date: Not reported
 Ceqr Number: 08HPD001M
 Ulurp Number: 080151ZMM
 Zoning Map No: 6b

Map ID
Direction
Distance
Elevation

MAP FINDINGS

Site

Database(s)

EDR ID Number
EPA ID Number

LOT 50,TAXBLOCK 1616 (Continued)

S109155515

Description: Air Quality - Natural Gas Heat & Hot Water
Lot Remediation Date: Not reported

Description: Window Wall Attenuation & Alternate Ventilation
Lot Remediation Date: Not reported

**B16
SE
< 1/8
0.014 mi.
76 ft.**

**CON EDISON MANHOLE: 42039
E 111TH ST & PARK AVE NE COR
NEW YORK, NY 10029**

**RCRA NonGen / NLR 1016143365
NYP004261038**

Site 5 of 13 in cluster B

**Relative:
Lower**

RCRA NonGen / NLR:

Date form received by agency: 07/28/2017

**Actual:
17 ft.**

Facility name: CON EDISON MANHOLE: 42039
Facility address: E 111TH ST & PARK AVE NE COR
NEW YORK, NY 10029

EPA ID: NYP004261038
Mailing address: IRVING PL, RM 828
NEW YORK, NY 10003

Contact: JOSE MONTALVO
Contact address: Not reported

Contact address: Not reported
Contact country: Not reported
Contact telephone: 212-427-1331

Contact email: Not reported

EPA Region: 02
Classification: Non-Generator

Description: Handler: Non-Generators do not presently generate hazardous waste

Handler Activities Summary:

U.S. importer of hazardous waste: No
Mixed waste (haz. and radioactive): No
Recycler of hazardous waste: No
Transporter of hazardous waste: No
Treater, storer or disposer of HW: No
Underground injection activity: No
On-site burner exemption: No
Furnace exemption: No
Used oil fuel burner: No
Used oil processor: No
User oil refiner: No
Used oil fuel marketer to burner: No
Used oil Specification marketer: No
Used oil transfer facility: No
Used oil transporter: No

Historical Generators:

Date form received by agency: 08/02/2012

Site name: CON EDISON MANHOLE: 42039
Classification: Conditionally Exempt Small Quantity Generator

Violation Status: No violations found

MAP FINDINGS

Map ID
 Direction
 Distance
 Elevation

Site

Database(s)

EDR ID Number
 EPA ID Number

B17 **84 E 76 111TH**
South **84 E 111TH ST**
< 1/8 **NEW YORK, NY 10029**
0.015 mi.
79 ft. **Site 6 of 13 in cluster B**

EDR Hist Auto **1021317631**
N/A

Relative: EDR Hist Auto
Lower

Actual: 17 ft.	Year: Name:	Type:
	2002 84 E 76 111TH	Gasoline Service Stations
	2003 84 E 76 111TH	Gasoline Service Stations
	2004 84 E 76 111TH	Gasoline Service Stations
	2005 84 E 76 111TH	Gasoline Service Stations

B18 **CON EDISON SERVICE BOX: 18372**
SSW **74 E 111TH ST FRONT OF**
< 1/8 **NEW YORK, NY 10029**
0.015 mi.
79 ft. **Site 7 of 13 in cluster B**

RCRA NonGen / NLR **1016962227**
NY MANIFEST **NYP004352332**

Relative: RCRA NonGen / NLR:
Lower

Actual: Date form received by agency: 09/28/2013
17 ft. Facility name: CON EDISON SERVICE BOX: 18372
 Facility address: 74 E 111TH ST FRONT OF
 NEW YORK, NY 10029
 EPA ID: NYP004352332
 Mailing address: IRVING PL, RM 828
 NEW YORK, NY 10003
 Contact: JUAN RODRIGUEZ
 Contact address: Not reported
 Not reported
 Contact country: Not reported
 Contact telephone: 347-865-5931
 Contact email: Not reported
 EPA Region: 02
 Classification: Non-Generator
 Description: Handler: Non-Generators do not presently generate hazardous waste

Handler Activities Summary:

U.S. importer of hazardous waste:	No
Mixed waste (haz. and radioactive):	No
Recycler of hazardous waste:	No
Transporter of hazardous waste:	No
Treater, storer or disposer of HW:	No
Underground injection activity:	No
On-site burner exemption:	No
Furnace exemption:	No
Used oil fuel burner:	No
Used oil processor:	No
User oil refiner:	No
Used oil fuel marketer to burner:	No
Used oil Specification marketer:	No
Used oil transfer facility:	No
Used oil transporter:	No

Historical Generators:
 Date form received by agency: 08/28/2013
 Site name: CON EDISON SERVICE BOX: 18372
 Classification: Conditionally Exempt Small Quantity Generator

Map ID
Direction
Distance
Elevation

MAP FINDINGS

Site

Database(s)

EDR ID Number
EPA ID Number

CON EDISON SERVICE BOX: 18372 (Continued)

1016962227

Violation Status: No violations found

NY MANIFEST:
Country: USA
EPA ID: NYP004352332
Facility Status: Not reported
Location Address 1: 74 E 111TH ST
Code: BP
Location Address 2: SB 18372
Total Tanks: Not reported
Location City: NEW YORK
Location State: NY
Location Zip: 10029
Location Zip 4: Not reported

NY MANIFEST:
EPAID: NYP004352332
Mailing Name: CON EDISON
Mailing Contact: TOM TEELING
Mailing Address 1: 4 IRVING PLACE - 15TH FLOOR
Mailing Address 2: Not reported
Mailing City: NEW YORK
Mailing State: NY
Mailing Zip: 10003
Mailing Zip 4: Not reported
Mailing Country: USA
Mailing Phone: 2124603770

NY MANIFEST:
Document ID: Not reported
Manifest Status: Not reported
seq: Not reported
Year: 2013
Trans1 State ID: NJD003812047
Trans2 State ID: Not reported
Generator Ship Date: 08/28/2013
Trans1 Recv Date: 08/28/2013
Trans2 Recv Date: Not reported
TSD Site Recv Date: 08/30/2013
Part A Recv Date: Not reported
Part B Recv Date: Not reported
Generator EPA ID: NYP004352332
Trans1 EPA ID: Not reported
Trans2 EPA ID: Not reported
TSD ID 1: NJD991291105
TSD ID 2: Not reported
Manifest Tracking Number: 002220945GBF
Import Indicator: N
Export Indicator: N
Discr Quantity Indicator: N
Discr Type Indicator: N
Discr Residue Indicator: N
Discr Partial Reject Indicator: N
Discr Full Reject Indicator: N
Manifest Ref Number: Not reported
Alt Facility RCRA ID: Not reported
Alt Facility Sign Date: Not reported
MGMT Method Type Code: H110

Map ID
 Direction
 Distance
 Elevation

MAP FINDINGS

Site

Database(s)

EDR ID Number
 EPA ID Number

CON EDISON SERVICE BOX: 18372 (Continued)

1016962227

Waste Code: Not reported
 Waste Code: Not reported
 Waste Code: Not reported
 Waste Code: Not reported
 Waste Code: Not reported
 Waste Code: Not reported
 Quantity: 400
 Units: P - Pounds
 Number of Containers: 1
 Container Type: TT - Cargo tank, tank trucks
 Handling Method: T Chemical, physical, or biological treatment.
 Specific Gravity: 1
 Waste Code: D008
 Waste Code 1_2: Not reported
 Waste Code 1_3: Not reported
 Waste Code 1_4: Not reported
 Waste Code 1_5: Not reported
 Waste Code 1_6: Not reported

[Click this hyperlink](#) while viewing on your computer to access additional NY_MANIFEST: detail in the EDR Site Report.

B19
East
< 1/8
0.016 mi.
82 ft.

ROAD INTERSECTION
E. 112 TH ST AND PARK AVE
MANHATTAN, NY

NY Spills S106127276
N/A

Site 8 of 13 in cluster B

Relative:
Lower
Actual:
17 ft.

SPILLS:
 Facility ID: 0311039
 Facility Type: ER
 Spill Number: 0311039
 DER Facility ID: 201573
 Site ID: 245434
 DEC Region: 2
 Closed Date: 2004-01-05
 Spill Cause: Unknown
 Spill Class: C4
 SWIS: 3101
 Spill Date: 2003-12-28
 Investigator: JMKRIMGO
 Referred To: Not reported
 Reported to Dept: 2003-12-28
 CID: 41
 Water Affected: Not reported
 Spill Source: Unknown
 Spill Notifier: Police Department
 Cleanup Ceased: Not reported
 Cleanup Meets Std: False
 Last Inspection: Not reported
 Recommended Penalty: False
 UST Trust: False
 Remediation Phase: 0
 Date Entered In Computer: 2003-12-28
 Spill Record Last Update: 2004-01-05
 Spiller Name: Not reported
 Spiller Company: Not reported

Map ID
 Direction
 Distance
 Elevation

MAP FINDINGS

Site

Database(s)

EDR ID Number
 EPA ID Number

ROAD INTERSECTION (Continued)

S106127276

Spiller Address: Not reported
 Spiller Company: 001
 Contact Name: Not reported
 DEC Memo: "Prior to Sept, 2004 data translation this spill Lead_DEC Field was KRIMGOLD 01/05/04. DEP has found some oil (1-2 gal) in the catch basin and stains on the road. Spiller is unknown."
 Remarks: "Unknown amount of oil (unkn type) spilled on street. Possibly went into sewer. Industrial waste investigators enroute."
 All Materials:
 Site ID: 245434
 Operable Unit ID: 878810
 Operable Unit: 01
 Material ID: 499869
 Material Code: 0001A
 Material Name: #2 fuel oil
 Case No.: Not reported
 Material FA: Petroleum
 Quantity: .00
 Units: L
 Recovered: .00
 Oxygenate: Not reported

**A20
 NW
 < 1/8
 0.016 mi.
 83 ft.**

**CON EDISON MANHOLE: 50731
 1696 MADISON AVE
 NEW YORK, NY 10029
 Site 12 of 15 in cluster A**

**NJ MANIFEST S117986697
 N/A**

**Relative:
 Higher
 Actual:
 18 ft.**

NJ MANIFEST:
 EPA Id: NYP004273637
 Mail Address: IRVING PL, RM 828
 Mail City/State/Zip: NEW YORK, NY 10003
 Facility Phone: Not reported
 Emergency Phone: Not reported
 Contact: JUAN RODRIGUEZ
 Comments: Not reported
 SIC Code: Not reported
 County: NY061
 Municipal: Not reported
 Previous EPA Id: Not reported
 Gen Flag: Not reported
 Trans Flag: Not reported
 TSDF Flag: Not reported
 Name Change: Not reported
 Date Change: Not reported
 Manifest:
 Manifest Number: 010456616JJK
 EPA ID: NYP004273637
 Date Shipped: 10/12/2012
 TSDF EPA ID: NJD002200046
 Transporter EPA ID: NJ0000027193
 Transporter 2 EPA ID: Not reported
 Transporter 3 EPA ID: Not reported
 Transporter 4 EPA ID: Not reported
 Transporter 5 EPA ID: Not reported
 Transporter 6 EPA ID: Not reported

Map ID
Direction
Distance
Elevation

MAP FINDINGS

Site

Database(s)

EDR ID Number
EPA ID Number

CON EDISON MANHOLE: 50731 (Continued)

S117986697

Transporter 7 EPA ID: Not reported
Transporter 8 EPA ID: Not reported
Transporter 9 EPA ID: Not reported
Transporter 10 EPA ID: Not reported
Date Trans1 Transported Waste: Not reported
Date Trans2 Transported Waste: Not reported
Date Trans3 Transported Waste: Not reported
Date Trans4 Transported Waste: Not reported
Date Trans5 Transported Waste: Not reported
Date Trans6 Transported Waste: Not reported
Date Trans7 Transported Waste: Not reported
Date Trans8 Transported Waste: Not reported
Date Trans9 Transported Waste: Not reported
Date Trans10 Transported Waste: Not reported
Date TSDF Received Waste: Not reported
TSDF EPA Facility Name: Not reported
QTY Units: Not reported
Transporter SEQ ID: Not reported
Transporter-1 Date: Not reported
Waste SEQ ID: Not reported
Waste Type Code 2: Not reported
Waste Type Code 3: Not reported
Waste Type Code 4: Not reported
Waste Type Code 5: Not reported
Waste Type Code 6: Not reported
Date Accepted: Not reported
Manifest Discrepancy Type: Not reported
Data Entry Number: Not reported
Was Load Rejected: NEW YORK, NY 10003
Reason Load Was Rejected: Not reported

Waste:
Manifest Year: Not reported
Waste Code: D008
Hand Code: Not reported
Quantity: 1,000.00 Pounds

A21
NW
< 1/8
0.016 mi.
83 ft.

CON EDISON MANHOLE: 50731
1696 MADISON AVE
NEW YORK, NY 10029

RCRA NonGen / NLR 1016148740
FINDS NYP004273637
ECHO
NY MANIFEST

Site 13 of 15 in cluster A

Relative:
Higher
Actual:
18 ft.

RCRA NonGen / NLR:
Date form received by agency: 07/28/2017
Facility name: CON EDISON MANHOLE: 50731
Facility address: 1696 MADISON AVE
NEW YORK, NY 10029
EPA ID: NYP004273637
Mailing address: IRVING PL, RM 828
NEW YORK, NY 10003
Contact: JUAN RODRIGUEZ
Contact address: Not reported
Not reported
Contact country: Not reported

Map ID
Direction
Distance
Elevation

MAP FINDINGS

Site

Database(s)

EDR ID Number
EPA ID Number

CON EDISON MANHOLE: 50731 (Continued)

1016148740

Contact telephone: 347-865-5931
Contact email: Not reported
EPA Region: 02
Classification: Non-Generator
Description: Handler: Non-Generators do not presently generate hazardous waste

Handler Activities Summary:

U.S. importer of hazardous waste: No
Mixed waste (haz. and radioactive): No
Recycler of hazardous waste: No
Transporter of hazardous waste: No
Treater, storer or disposer of HW: No
Underground injection activity: No
On-site burner exemption: No
Furnace exemption: No
Used oil fuel burner: No
Used oil processor: No
User oil refiner: No
Used oil fuel marketer to burner: No
Used oil Specification marketer: No
Used oil transfer facility: No
Used oil transporter: No

Historical Generators:

Date form received by agency: 10/12/2012
Site name: CON EDISON MANHOLE: 50731
Classification: Conditionally Exempt Small Quantity Generator

Violation Status: No violations found

FINDS:

Registry ID: 110055431509

Environmental Interest/Information System

RCRAInfo is a national information system that supports the Resource Conservation and Recovery Act (RCRA) program through the tracking of events and activities related to facilities that generate, transport, and treat, store, or dispose of hazardous waste. RCRAInfo allows RCRA program staff to track the notification, permit, compliance, and corrective action activities required under RCRA.

[Click this hyperlink](#) while viewing on your computer to access additional FINDS: detail in the EDR Site Report.

ECHO:

Envid: 1016148740
Registry ID: 110055431509
DFR URL: <http://echo.epa.gov/detailed-facility-report?fid=110055431509>

NY MANIFEST:

Country: USA
EPA ID: NYP004273637
Facility Status: Not reported
Location Address 1: 1695 MADISON AVE

Map ID
Direction
Distance
Elevation

MAP FINDINGS

Site

Database(s)

EDR ID Number
EPA ID Number

CON EDISON MANHOLE: 50731 (Continued)

1016148740

Code: BP
Location Address 2: MH 50731
Total Tanks: Not reported
Location City: NEW YORK
Location State: NY
Location Zip: 10029
Location Zip 4: Not reported

NY MANIFEST:
EPAID: NYP004273637
Mailing Name: CON EDISON
Mailing Contact: TOM TEELING
Mailing Address 1: 4 IRVING PLACE - 15TH FLOOR
Mailing Address 2: Not reported
Mailing City: NEW YORK
Mailing State: NY
Mailing Zip: 10003
Mailing Zip 4: Not reported
Mailing Country: USA
Mailing Phone: 2124603770

NY MANIFEST:
Document ID: Not reported
Manifest Status: Not reported
seq: Not reported
Year: 2012
Trans1 State ID: NJ0000027193
Trans2 State ID: Not reported
Generator Ship Date: 10/12/2012
Trans1 Recv Date: 10/12/2012
Trans2 Recv Date: Not reported
TSD Site Recv Date: 10/12/2012
Part A Recv Date: Not reported
Part B Recv Date: Not reported
Generator EPA ID: NYP004273637
Trans1 EPA ID: Not reported
Trans2 EPA ID: Not reported
TSD ID 1: NJD002200046
TSD ID 2: Not reported
Manifest Tracking Number: 010456616JJK
Import Indicator: N
Export Indicator: N
Discr Quantity Indicator: N
Discr Type Indicator: N
Discr Residue Indicator: N
Discr Partial Reject Indicator: N
Discr Full Reject Indicator: N
Manifest Ref Number: Not reported
Alt Facility RCRA ID: Not reported
Alt Facility Sign Date: Not reported
MGMT Method Type Code: H111
Waste Code: Not reported
Waste Code: Not reported
Waste Code: Not reported
Waste Code: Not reported
Waste Code: Not reported
Waste Code: Not reported

Map ID
Direction
Distance
Elevation

MAP FINDINGS

Site

Database(s)

EDR ID Number
EPA ID Number

CON EDISON MANHOLE: 50731 (Continued)

1016148740

Quantity: 100.0
Units: P - Pounds
Number of Containers: 1.0
Container Type: TT - Cargo tank, tank trucks
Handling Method: T Chemical, physical, or biological treatment.
Specific Gravity: 1.0
Waste Code: D008
Waste Code 1_2: Not reported
Waste Code 1_3: Not reported
Waste Code 1_4: Not reported
Waste Code 1_5: Not reported
Waste Code 1_6: Not reported

[Click this hyperlink](#) while viewing on your computer to access additional NY_MANIFEST: detail in the EDR Site Report.

A22
NW
< 1/8
0.016 mi.
84 ft.

CON EDISON SERVICE BOX: 50717
1688 MADISON AVE
NEW YORK, NY 10035

RCRA NonGen / NLR **1016451022**
NY MANIFEST **NYP004300570**

Site 14 of 15 in cluster A

Relative:
Higher
Actual:
18 ft.

RCRA NonGen / NLR:
Date form received by agency: 05/10/2013
Facility name: CON EDISON SERVICE BOX: 50717
Facility address: 1688 MADISON AVE
NEW YORK, NY 10035
EPA ID: NYP004300570
Contact: BENJAMIN BAMONTE
Contact address: Not reported
Not reported
Contact country: Not reported
Contact telephone: 212-894-9549
Contact email: Not reported
EPA Region: 02
Classification: Non-Generator
Description: Handler: Non-Generators do not presently generate hazardous waste

Handler Activities Summary:

U.S. importer of hazardous waste: No
Mixed waste (haz. and radioactive): No
Recycler of hazardous waste: No
Transporter of hazardous waste: No
Treater, storer or disposer of HW: No
Underground injection activity: No
On-site burner exemption: No
Furnace exemption: No
Used oil fuel burner: No
Used oil processor: No
User oil refiner: No
Used oil fuel marketer to burner: No
Used oil Specification marketer: No
Used oil transfer facility: No
Used oil transporter: No

Map ID
Direction
Distance
Elevation

MAP FINDINGS

Site

Database(s)

EDR ID Number
EPA ID Number

CON EDISON SERVICE BOX: 50717 (Continued)

1016451022

Historical Generators:

Date form received by agency: 04/10/2013
Site name: CON EDISON SERVICE BOX: 50717
Classification: Conditionally Exempt Small Quantity Generator

Violation Status: No violations found

NY MANIFEST:

Country: USA
EPA ID: NYP004300570
Facility Status: Not reported
Location Address 1: FT OF 1688 MADISON AVE
Code: BP
Location Address 2: SERV BOX 50717
Total Tanks: Not reported
Location City: NEW YORK
Location State: NY
Location Zip: 10035
Location Zip 4: Not reported

NY MANIFEST:

EPAID: NYP004300570
Mailing Name: CON EDISON
Mailing Contact: CON EDISON
Mailing Address 1: 4 IRVING PL 15TH FL
Mailing Address 2: Not reported
Mailing City: NEW YORK
Mailing State: NY
Mailing Zip: 10003
Mailing Zip 4: Not reported
Mailing Country: USA
Mailing Phone: 2124603770

NY MANIFEST:

Document ID: Not reported
Manifest Status: Not reported
seq: Not reported
Year: 2013
Trans1 State ID: NJ0000027193
Trans2 State ID: Not reported
Generator Ship Date: 04/10/2013
Trans1 Recv Date: 04/10/2013
Trans2 Recv Date: Not reported
TSD Site Recv Date: 04/15/2013
Part A Recv Date: Not reported
Part B Recv Date: Not reported
Generator EPA ID: NYP004300570
Trans1 EPA ID: Not reported
Trans2 EPA ID: Not reported
TSD ID 1: NJD002200046
TSD ID 2: Not reported
Manifest Tracking Number: 010707752JJK
Import Indicator: N
Export Indicator: N
Discr Quantity Indicator: N
Discr Type Indicator: N
Discr Residue Indicator: N

Map ID
Direction
Distance
Elevation

MAP FINDINGS

Site

Database(s)

EDR ID Number
EPA ID Number

CON EDISON SERVICE BOX: 50717 (Continued)

1016451022

Discr Partial Reject Indicator: N
Discr Full Reject Indicator: N
Manifest Ref Number: Not reported
Alt Facility RCRA ID: Not reported
Alt Facility Sign Date: Not reported
MGMT Method Type Code: H110
Waste Code: Not reported
Waste Code: Not reported
Waste Code: Not reported
Waste Code: Not reported
Waste Code: Not reported
Waste Code: Not reported
Quantity: 500
Units: P - Pounds
Number of Containers: 1
Container Type: TT - Cargo tank, tank trucks
Handling Method: T Chemical, physical, or biological treatment.
Specific Gravity: 1
Waste Code: D008
Waste Code 1_2: Not reported
Waste Code 1_3: Not reported
Waste Code 1_4: Not reported
Waste Code 1_5: Not reported
Waste Code 1_6: Not reported

[Click this hyperlink](#) while viewing on your computer to access additional NY_MANIFEST: detail in the EDR Site Report.

B23
South
< 1/8
0.018 mi.
96 ft.

LOT 141,TAXBLOCK 1616
86 EAST 111 STREET
MANHATTAN, NY 10029
Site 9 of 13 in cluster B

NY E DESIGNATION **S109155512**
N/A

Relative:
Lower
Actual:
17 ft.

E DESIGNATION:
Tax Lot(s): 141
Tax Block: 1616
Borough Code: MN
E-No: E-206
Effective Date: 4/30/2008
Satisfaction Date: Not reported
Ceqr Number: 08HPD001M
Ulurp Number: 080151ZMM
Zoning Map No: 6b

Description: Air Quality - Natural Gas Heat & Hot Water
Lot Remediation Date: Not reported

Description: Window Wall Attenuation & Alternate Ventilation
Lot Remediation Date: Not reported

Map ID
Direction
Distance
Elevation

MAP FINDINGS

Site

Database(s)

EDR ID Number
EPA ID Number

B24
South
< 1/8
0.018 mi.
96 ft.

LOT 38,TAXBLOCK 1616
94 EAST 111 STREET
MANHATTAN, NY 10029

NY E DESIGNATION

S109155514
N/A

Site 10 of 13 in cluster B

Relative:
Lower

E DESIGNATION:
Tax Lot(s): 38
Tax Block: 1616
Borough Code: MN
E-No: E-206
Effective Date: 4/30/2008
Satisfaction Date: Not reported
Ceqr Number: 08HPD001M
Ulurp Number: 080151ZMM
Zoning Map No: 6b

Actual:
17 ft.

Description: Air Quality - #2 Fuel Oil or Natural Gas Heat and Hot Water
Lot Remediation Date: Not reported

Description: Window Wall Attenuation & Alternate Ventilation
Lot Remediation Date: Not reported

A25
NW
< 1/8
0.022 mi.
115 ft.

E2MIS 157505
28 E. 112TH ST
MANHATTAN, NY

NY Spills

S106867039
N/A

Site 15 of 15 in cluster A

Relative:
Higher

SPILLS:
Facility ID: 0412815
Facility Type: ER
Spill Number: 0412815
DER Facility ID: 273743
Site ID: 338408
DEC Region: 2
Closed Date: 2005-06-22
Spill Cause: Equipment Failure
Spill Class: C4
SWIS: 3101
Spill Date: 2005-03-07
Investigator: SKARAKHA
Referred To: Not reported
Reported to Dept: 2005-03-07
CID: 64
Water Affected: Not reported
Spill Source: Commercial Vehicle
Spill Notifier: Responsible Party
Cleanup Ceased: Not reported
Cleanup Meets Std: False
Last Inspection: Not reported
Recommended Penalty: False
UST Trust: False
Remediation Phase: 0
Date Entered In Computer: 2005-03-07
Spill Record Last Update: 2006-10-24
Spiller Name: ERT DESK
Spiller Company: CON EDISON
Spiller Address: 4 IRVING PLACE
Spiller Company: 001

Actual:
19 ft.

Map ID
Direction
Distance
Elevation

MAP FINDINGS

Site

Database(s)

EDR ID Number
EPA ID Number

E2MIS 157505 (Continued)

S106867039

Contact Name:
DEC Memo:

ERT DESK
"e2mis no 157505 @ 18:30 Flush A-Mech/ J. Carlin 17203. Reported to T. Haynes 82326 that 2 gallons of hydraulic fluid strayed in the air, onto 2 personnel vehicle and onto concrete and asphalt. The hose of the veh#60678 broke loose while the operator was flush a structure. A Buick Century- plate #BMV-5965 and a Jeep Cherokee plate #CXT-8721. No sewer/water was affected. Clean-up is in progress. Leak occurred at 18:15. Update 3-7-05 @ 19:30 A Drummings of eh&s has been notified and is enroute to the spill location. Clean harbors has been contacted for an emergency response team. Evan Altmann from clean harbors called and stated that he will try to put a team together to respond asap. He will call back as soon as he knows if he can get the resources to do the job. A B-ticket was generated by #9, the ticket # is me05005076. R Carty # 16186 reports that there is actually 5 vehicles (not 2) that have hydraulic fluid on them. The other vehicles involved are, a gray 2005 toyota corolla tag # aly 1400 ny, 1988 burgundy ford thunderbird tag # t10 1pu ny, late model gold chevy malibu tag # epm 8020 pa. Evan Altmann from clean harbors has reported that they will not be able to give us a speedy response, as per A Drummings we will try Clean Ventures next to inquire as to the availability of an emergency response team. A Drummings will determine the action needed to do the cleanup when he gets on location. Clean Ventures does have a crew available at this time. 03-07-05 19:56 Clean Ventures has a crew available and en route to do the clean-up on 3 vehicles. 2 of the vehicles have a small amount of hydraulic fluid on them, they will be going to a local car wash. As per A. Dummings - EHS person on location. Update 3-8-05 @ 02:05 R Carty # 16186 reports that the cleanup is complete as of 02:00. All 5 cars double washed and rinsed by clean venture contractor personnel. Cleanup supervisor was R Carty# 16186. A Drummings from eh&s was coordinating the cleanup plan. Fluid from the asphalt was cleaned up using oil absorbent pads and speedy dry. Vactor truck was referred to transportation for remediation of the broken hose Update 3/8/05 @ 9:59 Clean Venture washed 4 cars, 1 SUV, and 2 vans for a total of 7 vehicles. Droplets from mist of hydraulic oil was cleaned using absorbent pads and citrikleen from low end masonry wall of the adjacent elementary school (PS 101). One drum of wash water and absorbent pads collected for disposal."

Remarks:

"Hydraulic hose line broke. Spill occurred on 2 vehicles and the ground (concrete and asphalt). Truck # 60678. Con Ed- 157505"

All Materials:

Site ID: 338408
Operable Unit ID: 1100354
Operable Unit: 01
Material ID: 580636
Material Code: 0010
Material Name: hydraulic oil
Case No.: Not reported
Material FA: Petroleum
Quantity: 2.00
Units: G
Recovered: .00
Oxygenate: Not reported

MAP FINDINGS

Map ID
Direction
Distance
Elevation

Site

Database(s)

EDR ID Number
EPA ID Number

C26
WSW
< 1/8
0.023 mi.
122 ft.

LOT 52,TAXBLOCK 1616
1661 MADISON AVENUE
MANHATTAN, NY

NY E DESIGNATION

S109155516
N/A

Site 1 of 5 in cluster C

Relative:
Lower
Actual:
17 ft.

E DESIGNATION:
Tax Lot(s): 52
Tax Block: 1616
Borough Code: Not reported
E-No: E-206
Effective Date: 4/30/2008
Satisfaction Date: Not reported
Ceqr Number: 08HPD001M
Ulurp Number: 080151ZMM
Zoning Map No: 6b

Description: Air Quality - Natural Gas Heat & Hot Water
Lot Remediation Date: Not reported

Description: Window Wall Attenuation & Alternate Ventilation
Lot Remediation Date: Not reported

B27
ESE
< 1/8
0.025 mi.
131 ft.

CON EDISON SERVICE BOX: 42049
1583 PARK AVE
NEW YORK, NY 10029

RCRA NonGen / NLR
NY MANIFEST

1016962186
NYP004351854

Site 11 of 13 in cluster B

Relative:
Lower
Actual:
17 ft.

RCRA NonGen / NLR:
Date form received by agency: 09/27/2013
Facility name: CON EDISON SERVICE BOX: 42049
Facility address: 1583 PARK AVE
NEW YORK, NY 10029
EPA ID: NYP004351854
Mailing address: IRVING PL, RM 828
NEW YORK, NY 10003
Contact: BENJAMIN BAMONTE
Contact address: Not reported
Not reported
Contact country: Not reported
Contact telephone: 212-894-9549
Contact email: Not reported
EPA Region: 02
Classification: Non-Generator
Description: Handler: Non-Generators do not presently generate hazardous waste

Handler Activities Summary:
U.S. importer of hazardous waste: No
Mixed waste (haz. and radioactive): No
Recycler of hazardous waste: No
Transporter of hazardous waste: No
Treater, storer or disposer of HW: No
Underground injection activity: No
On-site burner exemption: No
Furnace exemption: No
Used oil fuel burner: No
Used oil processor: No
User oil refiner: No

Map ID
Direction
Distance
Elevation

MAP FINDINGS

Site

Database(s)

EDR ID Number
EPA ID Number

CON EDISON SERVICE BOX: 42049 (Continued)

1016962186

Used oil fuel marketer to burner: No
Used oil Specification marketer: No
Used oil transfer facility: No
Used oil transporter: No

Historical Generators:

Date form received by agency: 08/27/2013
Site name: CON EDISON SERVICE BOX: 42049
Classification: Conditionally Exempt Small Quantity Generator

Violation Status: No violations found

NY MANIFEST:

Country: USA
EPA ID: NYP004351854
Facility Status: Not reported
Location Address 1: FO 1583 PARK AVE
Code: BP
Location Address 2: SB 42049
Total Tanks: Not reported
Location City: MANHATTAN
Location State: NY
Location Zip: 10029
Location Zip 4: Not reported

NY MANIFEST:

EPAID: NYP004351854
Mailing Name: CON EDISON
Mailing Contact: TOM TEELING
Mailing Address 1: 4 IRVING PLACE 15 FLOOR
Mailing Address 2: Not reported
Mailing City: NEW YORK
Mailing State: NY
Mailing Zip: 10003
Mailing Zip 4: Not reported
Mailing Country: USA
Mailing Phone: 2124603770

NY MANIFEST:

Document ID: Not reported
Manifest Status: Not reported
seq: Not reported
Year: 2013
Trans1 State ID: NJD003812047
Trans2 State ID: Not reported
Generator Ship Date: 08/27/2013
Trans1 Recv Date: 08/27/2013
Trans2 Recv Date: Not reported
TSD Site Recv Date: 08/30/2013
Part A Recv Date: Not reported
Part B Recv Date: Not reported
Generator EPA ID: NYP004351854
Trans1 EPA ID: Not reported
Trans2 EPA ID: Not reported
TSD ID 1: NJD991291105
TSD ID 2: Not reported
Manifest Tracking Number: 002220915GBF

Map ID
 Direction
 Distance
 Elevation

MAP FINDINGS

Site

Database(s)

EDR ID Number
 EPA ID Number

CON EDISON SERVICE BOX: 42049 (Continued)

1016962186

Import Indicator:	N
Export Indicator:	N
Discr Quantity Indicator:	N
Discr Type Indicator:	N
Discr Residue Indicator:	N
Discr Partial Reject Indicator:	N
Discr Full Reject Indicator:	N
Manifest Ref Number:	Not reported
Alt Facility RCRA ID:	Not reported
Alt Facility Sign Date:	Not reported
MGMT Method Type Code:	H110
Waste Code:	Not reported
Waste Code:	Not reported
Waste Code:	Not reported
Waste Code:	Not reported
Waste Code:	Not reported
Waste Code:	Not reported
Quantity:	2000
Units:	P - Pounds
Number of Containers:	1
Container Type:	TT - Cargo tank, tank trucks
Handling Method:	T Chemical, physical, or biological treatment.
Specific Gravity:	1
Waste Code:	D008
Waste Code 1_2:	Not reported
Waste Code 1_3:	Not reported
Waste Code 1_4:	Not reported
Waste Code 1_5:	Not reported
Waste Code 1_6:	Not reported

[Click this hyperlink](#) while viewing on your computer to access additional NY_MANIFEST: detail in the EDR Site Report.

B28
ESE
 < 1/8
 0.025 mi.
 131 ft.

CON EDISON SERVICE BOX: 42049
1583 PARK AVE FRONT OF
NEW YORK, NY 10029
Site 12 of 13 in cluster B

RCRA NonGen / NLR **1016971991**
NY MANIFEST **NYP004457511**

Relative:
Lower
Actual:
 17 ft.

RCRA NonGen / NLR:	
Date form received by agency:	04/04/2014
Facility name:	CON EDISON SERVICE BOX: 42049
Facility address:	1583 PARK AVE FRONT OF NEW YORK, NY 10029
EPA ID:	NYP004457511
Mailing address:	IRVING PL, 15TH FL NE NEW YORK, NY 10003
Contact:	THOMAS TEELING
Contact address:	Not reported
	Not reported
Contact country:	Not reported
Contact telephone:	212-460-3770
Contact email:	Not reported
EPA Region:	02
Classification:	Non-Generator
Description:	Handler: Non-Generators do not presently generate hazardous waste

Map ID
Direction
Distance
Elevation

MAP FINDINGS

Site

Database(s)

EDR ID Number
EPA ID Number

CON EDISON SERVICE BOX: 42049 (Continued)

1016971991

Handler Activities Summary:

U.S. importer of hazardous waste: No
Mixed waste (haz. and radioactive): No
Recycler of hazardous waste: No
Transporter of hazardous waste: No
Treater, storer or disposer of HW: No
Underground injection activity: No
On-site burner exemption: No
Furnace exemption: No
Used oil fuel burner: No
Used oil processor: No
User oil refiner: No
Used oil fuel marketer to burner: No
Used oil Specification marketer: No
Used oil transfer facility: No
Used oil transporter: No

Historical Generators:

Date form received by agency: 03/04/2014
Site name: CON EDISON SERVICE BOX: 42049
Classification: Conditionally Exempt Small Quantity Generator

Violation Status: No violations found

NY MANIFEST:

Country: USA
EPA ID: NYP004457511
Facility Status: Not reported
Location Address 1: 1583 PARK AVE
Code: BP
Location Address 2: SB42049
Total Tanks: Not reported
Location City: NEW YORK
Location State: NY
Location Zip: 10029
Location Zip 4: Not reported

NY MANIFEST:

EPAID: NYP004457511
Mailing Name: CON EDISON
Mailing Contact: CON EDISION
Mailing Address 1: 4 IRVING PL
Mailing Address 2: 15TH FL
Mailing City: NEW YORK
Mailing State: NY
Mailing Zip: 10003
Mailing Zip 4: Not reported
Mailing Country: USA
Mailing Phone: Not reported

NY MANIFEST:

Document ID: Not reported
Manifest Status: Not reported
seq: Not reported
Year: 2014
Trans1 State ID: NJ0000027193
Trans2 State ID: Not reported

Map ID
Direction
Distance
Elevation

MAP FINDINGS

Site

Database(s)

EDR ID Number
EPA ID Number

CON EDISON SERVICE BOX: 42049 (Continued)

1016971991

Generator Ship Date: 03/04/2014
Trans1 Recv Date: 03/04/2014
Trans2 Recv Date: Not reported
TSD Site Recv Date: 03/07/2014
Part A Recv Date: Not reported
Part B Recv Date: Not reported
Generator EPA ID: NYP004457511
Trans1 EPA ID: Not reported
Trans2 EPA ID: Not reported
TSD ID 1: NJD002200046
TSD ID 2: Not reported
Manifest Tracking Number: 011697548JJK
Import Indicator: N
Export Indicator: N
Discr Quantity Indicator: N
Discr Type Indicator: N
Discr Residue Indicator: N
Discr Partial Reject Indicator: N
Discr Full Reject Indicator: N
Manifest Ref Number: Not reported
Alt Facility RCRA ID: Not reported
Alt Facility Sign Date: Not reported
MGMT Method Type Code: H110
Waste Code: Not reported
Waste Code: Not reported
Waste Code: Not reported
Waste Code: Not reported
Waste Code: Not reported
Waste Code: Not reported
Quantity: 1500
Units: P - Pounds
Number of Containers: 1
Container Type: TT - Cargo tank, tank trucks
Handling Method: T Chemical, physical, or biological treatment.
Specific Gravity: 1
Waste Code: D008
Waste Code 1_2: Not reported
Waste Code 1_3: Not reported
Waste Code 1_4: Not reported
Waste Code 1_5: Not reported
Waste Code 1_6: Not reported

[Click this hyperlink](#) while viewing on your computer to access additional NY_MANIFEST: detail in the EDR Site Report.

B29
SE
< 1/8
0.039 mi.
205 ft.

METRO NORTH RAILROAD SUBSTATION M110
PARK AVE AND E 110TH ST
NEW YORK, NY 10029
Site 13 of 13 in cluster B

RCRA-LQG 1000366501
NY MANIFEST NYD982182016

Relative:
Lower
Actual:
17 ft.

RCRA-LQG:
Date form received by agency: 04/28/2016
Facility name: METRO NORTH RAILROAD SUBSTATION M110
Facility address: PARK AVE AND E 110TH ST
NEW YORK, NY 10029
EPA ID: NYD982182016

Map ID
Direction
Distance
Elevation

MAP FINDINGS

Site

Database(s)

EDR ID Number
EPA ID Number

METRO NORTH RAILROAD SUBSTATION M110 (Continued)

1000366501

Mailing address: N BROADWAY
C/O ENVIRONMENTAL DEPARTMENT
WHITE PLAINS, NY 10603

Contact: KENNETH MCHALE
Contact address: N BROADWAY C/O ENVIRONMENTAL DEPT.
WHITE PLAINS, NY 10603

Contact country: US
Contact telephone: 914-461-0450
Contact email: MCHALE@MNR.ORG
EPA Region: 02
Classification: Large Quantity Generator
Description: Handler: generates 1,000 kg or more of hazardous waste during any calendar month; or generates more than 1 kg of acutely hazardous waste during any calendar month; or generates more than 100 kg of any residue or contaminated soil, waste or other debris resulting from the cleanup of a spill, into or on any land or water, of acutely hazardous waste during any calendar month; or generates 1 kg or less of acutely hazardous waste during any calendar month, and accumulates more than 1 kg of acutely hazardous waste at any time; or generates 100 kg or less of any residue or contaminated soil, waste or other debris resulting from the cleanup of a spill, into or on any land or water, of acutely hazardous waste during any calendar month, and accumulates more than 100 kg of that material at any time

Owner/Operator Summary:

Owner/operator name: ARGENT VENTURES
Owner/operator address: 5TH AVE
NEW YORK, NY 10176

Owner/operator country: US
Owner/operator telephone: 212-692-5408
Owner/operator email: Not reported
Owner/operator fax: Not reported
Owner/operator extension: Not reported
Legal status: Private
Owner/Operator Type: Owner
Owner/Op start date: 12/05/2006
Owner/Op end date: Not reported

Owner/operator name: METRO-NORTH RAILROAD
Owner/operator address: 5TH AVE
NEW YORK, NY 10176

Owner/operator country: US
Owner/operator telephone: Not reported
Owner/operator email: Not reported
Owner/operator fax: Not reported
Owner/operator extension: Not reported
Legal status: State
Owner/Operator Type: Operator
Owner/Op start date: 01/01/1983
Owner/Op end date: Not reported

Owner/operator name: PENN CENTRAL CORP
Owner/operator address: NOT REQUIRED
NOT REQUIRED, WY 99999

Owner/operator country: Not reported
Owner/operator telephone: 212-555-1212
Owner/operator email: Not reported

Map ID
Direction
Distance
Elevation

MAP FINDINGS

Site

Database(s)

EDR ID Number
EPA ID Number

METRO NORTH RAILROAD SUBSTATION M110 (Continued)

1000366501

Owner/operator fax: Not reported
Owner/operator extension: Not reported
Legal status: Private
Owner/Operator Type: Owner
Owner/Op start date: Not reported
Owner/Op end date: Not reported

Handler Activities Summary:

U.S. importer of hazardous waste: No
Mixed waste (haz. and radioactive): No
Recycler of hazardous waste: No
Transporter of hazardous waste: No
Treater, storer or disposer of HW: No
Underground injection activity: No
On-site burner exemption: No
Furnace exemption: No
Used oil fuel burner: No
Used oil processor: No
User oil refiner: No
Used oil fuel marketer to burner: No
Used oil Specification marketer: No
Used oil transfer facility: No
Used oil transporter: No

. Waste code: D008
. Waste name: LEAD

Historical Generators:

Date form received by agency: 01/01/2007
Site name: METRO-NORTH SUBSTATION 14
Classification: Not a generator, verified

Date form received by agency: 01/01/2006
Site name: METRO-NORTH SUBSTATION 14
Classification: Not a generator, verified

Date form received by agency: 07/08/1999
Site name: METRO-NORTH SUBSTATION 14
Classification: Not a generator, verified

Date form received by agency: 05/04/1987
Site name: METRO-NORTH SUBSTATION 14
Classification: Large Quantity Generator

. Waste code: X002
. Waste name: POLYCHLORINATED BIPHENOLS (PCBs)

Biennial Reports:

Last Biennial Reporting Year: 2017

Annual Waste Handled:

Waste code: D008
Waste name: LEAD
Amount (Lbs): 953600

Map ID
Direction
Distance
Elevation

MAP FINDINGS

Site

Database(s)

EDR ID Number
EPA ID Number

METRO NORTH RAILROAD SUBSTATION M110 (Continued)

1000366501

Violation Status: No violations found

NY MANIFEST:
Country: USA
EPA ID: NYD982182016
Facility Status: Not reported
Location Address 1: 110TH ST - SUBSTATION 14
Code: BP
Location Address 2: Not reported
Total Tanks: Not reported
Location City: NEW YORK
Location State: NY
Location Zip: 10017
Location Zip 4: Not reported

NY MANIFEST:
EPAID: NYD982182016
Mailing Name: METRO NORTH COMMUTER RAILROAD
Mailing Contact: KEN MCHALE
Mailing Address 1: 525 NORTH BROADWAY
Mailing Address 2: Not reported
Mailing City: WHITE PLAINS
Mailing State: NY
Mailing Zip: 10603
Mailing Zip 4: Not reported
Mailing Country: USA
Mailing Phone: 9144610593

NY MANIFEST:
Document ID: Not reported
Manifest Status: Not reported
seq: Not reported
Year: 2015
Trans1 State ID: NJR000029967
Trans2 State ID: Not reported
Generator Ship Date: 10/29/2015
Trans1 Recv Date: 10/29/2015
Trans2 Recv Date: Not reported
TSD Site Recv Date: 10/29/2015
Part A Recv Date: Not reported
Part B Recv Date: Not reported
Generator EPA ID: NYD982182016
Trans1 EPA ID: Not reported
Trans2 EPA ID: Not reported
TSDF ID 1: PAD085690592
TSDF ID 2: Not reported
Manifest Tracking Number: 014427113JJK
Import Indicator: N
Export Indicator: N
Discr Quantity Indicator: Y
Discr Type Indicator: N
Discr Residue Indicator: N
Discr Partial Reject Indicator: N
Discr Full Reject Indicator: N
Manifest Ref Number: Not reported
Alt Facility RCRA ID: Not reported
Alt Facility Sign Date: Not reported
MGMT Method Type Code: H110

Map ID
Direction
Distance
Elevation

MAP FINDINGS

Site

Database(s)

EDR ID Number
EPA ID Number

METRO NORTH RAILROAD SUBSTATION M110 (Continued)

1000366501

Waste Code: Not reported
Waste Code: Not reported
Waste Code: Not reported
Waste Code: Not reported
Waste Code: Not reported
Waste Code: Not reported
Quantity: 56260
Units: P - Pounds
Number of Containers: 1
Container Type: DT - Dump trucks
Handling Method: T Chemical, physical, or biological treatment.
Specific Gravity: 1
Waste Code: D008
Waste Code 1_2: Not reported
Waste Code 1_3: Not reported
Waste Code 1_4: Not reported
Waste Code 1_5: Not reported
Waste Code 1_6: Not reported

[Click this hyperlink](#) while viewing on your computer to access
46 additional NY_MANIFEST: record(s) in the EDR Site Report.

D30
SE
< 1/8
0.052 mi.
277 ft.

CON EDISON SERVICE BOX: 18380
112 E 111TH ST FRONT OF
NEW YORK, NY 10029

RCRA NonGen / NLR 1016961780
NY MANIFEST NYP004346805

Site 1 of 6 in cluster D

Relative:
Lower
Actual:
16 ft.

RCRA NonGen / NLR:
Date form received by agency: 09/16/2013
Facility name: CON EDISON SERVICE BOX: 18380
Facility address: 112 E 111TH ST FRONT OF
NEW YORK, NY 10029
EPA ID: NYP004346805
Mailing address: IRVING PL, RM 828
NEW YORK, NY 10003
Contact: RICARDO CARTY
Contact address: Not reported
Not reported
Contact country: Not reported
Contact telephone: 646-772-3407
Contact email: Not reported
EPA Region: 02
Classification: Non-Generator
Description: Handler: Non-Generators do not presently generate hazardous waste

Handler Activities Summary:

U.S. importer of hazardous waste: No
Mixed waste (haz. and radioactive): No
Recycler of hazardous waste: No
Transporter of hazardous waste: No
Treater, storer or disposer of HW: No
Underground injection activity: No
On-site burner exemption: No
Furnace exemption: No
Used oil fuel burner: No

Map ID
Direction
Distance
Elevation

MAP FINDINGS

Site

Database(s)

EDR ID Number
EPA ID Number

CON EDISON SERVICE BOX: 18380 (Continued)

1016961780

Used oil processor: No
User oil refiner: No
Used oil fuel marketer to burner: No
Used oil Specification marketer: No
Used oil transfer facility: No
Used oil transporter: No

Historical Generators:

Date form received by agency: 08/16/2013
Site name: CON EDISON SERVICE BOX: 18380
Classification: Conditionally Exempt Small Quantity Generator

Violation Status: No violations found

NY MANIFEST:

Country: USA
EPA ID: NYP004346805
Facility Status: Not reported
Location Address 1: FO 112 E 111 ST
Code: BP
Location Address 2: SB #18380
Total Tanks: Not reported
Location City: NEW YORK
Location State: NY
Location Zip: 10029
Location Zip 4: Not reported

NY MANIFEST:

EPAID: NYP004346805
Mailing Name: CON EDISON
Mailing Contact: CON EDISON
Mailing Address 1: 4 IRVING PLACE 15TH FLOOR
Mailing Address 2: Not reported
Mailing City: NEW YORK
Mailing State: NY
Mailing Zip: 10003
Mailing Zip 4: Not reported
Mailing Country: USA
Mailing Phone: 2124603770

NY MANIFEST:

Document ID: Not reported
Manifest Status: Not reported
seq: Not reported
Year: 2013
Trans1 State ID: NJD003812047
Trans2 State ID: Not reported
Generator Ship Date: 08/16/2013
Trans1 Recv Date: 08/16/2013
Trans2 Recv Date: Not reported
TSD Site Recv Date: 08/19/2013
Part A Recv Date: Not reported
Part B Recv Date: Not reported
Generator EPA ID: NYP004346805
Trans1 EPA ID: Not reported
Trans2 EPA ID: Not reported
TSDF ID 1: NJD991291105

Map ID
 Direction
 Distance
 Elevation

MAP FINDINGS

Site

Database(s)

EDR ID Number
 EPA ID Number

CON EDISON SERVICE BOX: 18380 (Continued)

1016961780

TSDF ID 2: Not reported
 Manifest Tracking Number: 002086756GBF
 Import Indicator: N
 Export Indicator: N
 Discr Quantity Indicator: N
 Discr Type Indicator: N
 Discr Residue Indicator: N
 Discr Partial Reject Indicator: N
 Discr Full Reject Indicator: N
 Manifest Ref Number: Not reported
 Alt Facility RCRA ID: Not reported
 Alt Facility Sign Date: Not reported
 MGMT Method Type Code: H110
 Waste Code: Not reported
 Waste Code: Not reported
 Waste Code: Not reported
 Waste Code: Not reported
 Waste Code: Not reported
 Waste Code: Not reported
 Quantity: 200
 Units: P - Pounds
 Number of Containers: 1
 Container Type: TT - Cargo tank, tank trucks
 Handling Method: T Chemical, physical, or biological treatment.
 Specific Gravity: 1
 Waste Code: D008
 Waste Code 1_2: Not reported
 Waste Code 1_3: Not reported
 Waste Code 1_4: Not reported
 Waste Code 1_5: Not reported
 Waste Code 1_6: Not reported

[Click this hyperlink](#) while viewing on your computer to access additional NY_MANIFEST: detail in the EDR Site Report.

E31
North
< 1/8
0.053 mi.
281 ft.

ROADWAY
MADISON AVE/EAST 113 ST
MAHATTHAN, NY

NY Spills S109061628
N/A

Site 1 of 6 in cluster E

Relative:
Higher

SPILLS:
 Facility ID: 0800328
 Facility Type: ER
 Spill Number: 0800328
 DER Facility ID: 345558
 Site ID: 396064
 DEC Region: 2
 Closed Date: 2008-04-09
 Spill Cause: Other
 Spill Class: D5
 SWIS: 3101
 Spill Date: 2008-04-08
 Investigator: vszhune
 Referred To: Not reported
 Reported to Dept: 2008-04-08
 CID: 81

Actual:
21 ft.

Map ID
 Direction
 Distance
 Elevation

MAP FINDINGS

Site

Database(s)

EDR ID Number
 EPA ID Number

ROADWAY (Continued)

S109061628

Water Affected:	Not reported
Spill Source:	Unknown
Spill Notifier:	Fire Department
Cleanup Ceased:	Not reported
Cleanup Meets Std:	False
Last Inspection:	Not reported
Recommended Penalty:	False
UST Trust:	Not reported
Remediation Phase:	0
Date Entered In Computer:	2008-04-09
Spill Record Last Update:	2008-04-09
Spiller Name:	Not reported
Spiller Company:	UNKNOWN
Spiller Address:	Not reported
Spiller Company:	999
Contact Name:	FIREFIGHTER HANSEN
DEC Memo:	"04/09/08-Zhune spoke to Hassen, FF (347) 203-6886. he said It's all cleaned up. Case closed"
Remarks:	"UN # 3139, sodium nitrate. Cargo handler is Dacar industries, Transport company New England Motor Freight. Unsecured load. Shifted drum leaked. Drum was repacked, spill was contained to blacktop, speedi dri used for cleanup."

All Materials:

Site ID:	396064
Operable Unit ID:	1153008
Operable Unit:	01
Material ID:	2143789
Material Code:	0065A
Material Name:	unknown non-petro/non-haz material
Case No.:	Not reported
Material FA:	Other
Quantity:	5.00
Units:	G
Recovered:	.00
Oxygenate:	Not reported

C32
WSW
 < 1/8
 0.056 mi.
 297 ft.

TWO PINT RELEASE AT M18196
35-43 110 STREET
MANHATTAN, NY
 Site 2 of 5 in cluster C

NY Spills S108129713
N/A

Relative:
Lower
Actual:
 17 ft.

SPILLS:

Facility ID:	0605256
Facility Type:	ER
Spill Number:	0605256
DER Facility ID:	318315
Site ID:	368387
DEC Region:	2
Closed Date:	2007-02-16
Spill Cause:	Equipment Failure
Spill Class:	C4
SWIS:	3101
Spill Date:	2006-08-05
Investigator:	GDBREEN
Referred To:	Not reported

Map ID
Direction
Distance
Elevation

MAP FINDINGS

Site

Database(s)

EDR ID Number
EPA ID Number

TWO PINT RELEASE AT M18196 (Continued)

S108129713

Reported to Dept: 2006-08-05
CID: 74
Water Affected: Not reported
Spill Source: Commercial/Industrial
Spill Notifier: Responsible Party
Cleanup Ceased: Not reported
Cleanup Meets Std: False
Last Inspection: Not reported
Recommended Penalty: False
UST Trust: False
Remediation Phase: 0
Date Entered In Computer: 2006-08-05
Spill Record Last Update: 2007-02-16
Spiller Name: ERT DESK
Spiller Company: CON EDISON
Spiller Address: 35-43 110TH STREET
Spiller Company: 001
Contact Name: ERT DESK
DEC Memo: "02/16/07 - See e-docs for Con Ed report detailing cleanup and closure. 201749. see eDocs. "
Remarks: "2 PTS DIELECTRIC MANHOLE M18196 NOT SURE IF ABLE TO BE REPAIRED WITHIN THE 72 HOURS REF 201749 "

C33
WSW
< 1/8
0.056 mi.
297 ft.

CON EDISON
E 110TH ST & MADISON AVE
NEW YORK, NY 10029

NY MANIFEST **S117060411**
N/A

Site 3 of 5 in cluster C

Relative:
Lower
Actual:
17 ft.

NY MANIFEST:
Country: USA
EPA ID: NYP004526356
Facility Status: Not reported
Location Address 1: E 110 ST & MADISON
Code: BP
Location Address 2: SB18211
Total Tanks: Not reported
Location City: NEW YORK
Location State: NY
Location Zip: 10029
Location Zip 4: Not reported

NY MANIFEST:
EPAID: NYP004526356
Mailing Name: CON EDISON
Mailing Contact: CON EDISON
Mailing Address 1: 4 IRVING PL
Mailing Address 2: 15TH FL
Mailing City: NEW YORK
Mailing State: NY
Mailing Zip: 10003
Mailing Zip 4: Not reported
Mailing Country: USA
Mailing Phone: Not reported

NY MANIFEST:
Document ID: Not reported
Manifest Status: Not reported

Map ID
Direction
Distance
Elevation

MAP FINDINGS

Site

Database(s)

EDR ID Number
EPA ID Number

CON EDISON (Continued)

S117060411

seq:	Not reported
Year:	2014
Trans1 State ID:	NJ0000027193
Trans2 State ID:	Not reported
Generator Ship Date:	05/08/2014
Trans1 Recv Date:	05/08/2014
Trans2 Recv Date:	Not reported
TSD Site Recv Date:	05/15/2014
Part A Recv Date:	Not reported
Part B Recv Date:	Not reported
Generator EPA ID:	NYP004526356
Trans1 EPA ID:	Not reported
Trans2 EPA ID:	Not reported
TSD ID 1:	NJD002200046
TSD ID 2:	Not reported
Manifest Tracking Number:	011697723JJK
Import Indicator:	N
Export Indicator:	N
Discr Quantity Indicator:	N
Discr Type Indicator:	N
Discr Residue Indicator:	N
Discr Partial Reject Indicator:	N
Discr Full Reject Indicator:	N
Manifest Ref Number:	Not reported
Alt Facility RCRA ID:	Not reported
Alt Facility Sign Date:	Not reported
MGMT Method Type Code:	H110
Waste Code:	Not reported
Waste Code:	Not reported
Waste Code:	Not reported
Waste Code:	Not reported
Waste Code:	Not reported
Waste Code:	Not reported
Quantity:	800
Units:	P - Pounds
Number of Containers:	1
Container Type:	TT - Cargo tank, tank trucks
Handling Method:	T Chemical, physical, or biological treatment.
Specific Gravity:	1
Waste Code:	D008
Waste Code 1_2:	Not reported
Waste Code 1_3:	Not reported
Waste Code 1_4:	Not reported
Waste Code 1_5:	Not reported
Waste Code 1_6:	Not reported

[Click this hyperlink](#) while viewing on your computer to access additional NY_MANIFEST: detail in the EDR Site Report.

Map ID
Direction
Distance
Elevation

MAP FINDINGS

Site

Database(s)

EDR ID Number
EPA ID Number

C34
WSW
< 1/8
0.056 mi.
297 ft.

CON EDISON SERVICE BOX: 18211
E 110TH ST & MADISON AVE
NEW YORK, NY 10029

RCRA NonGen / NLR **1017774817**
FINDS **NYP004526356**

Site 4 of 5 in cluster C

Relative:
Lower

RCRA NonGen / NLR:

Actual:
17 ft.

Date form received by agency: 06/08/2014
Facility name: CON EDISON SERVICE BOX: 18211
Facility address: E 110TH ST & MADISON AVE
NEW YORK, NY 10029
EPA ID: NYP004526356
Mailing address: IRVING PL, 15TH FL NE
NEW YORK, NY 10003
Contact: THOMAS TEELING
Contact address: Not reported
Not reported
Contact country: Not reported
Contact telephone: 212-460-3770
Contact email: Not reported
EPA Region: 02
Classification: Non-Generator
Description: Handler: Non-Generators do not presently generate hazardous waste

Handler Activities Summary:

U.S. importer of hazardous waste: No
Mixed waste (haz. and radioactive): No
Recycler of hazardous waste: No
Transporter of hazardous waste: No
Treater, storer or disposer of HW: No
Underground injection activity: No
On-site burner exemption: No
Furnace exemption: No
Used oil fuel burner: No
Used oil processor: No
User oil refiner: No
Used oil fuel marketer to burner: No
Used oil Specification marketer: No
Used oil transfer facility: No
Used oil transporter: No

Historical Generators:

Date form received by agency: 05/08/2014
Site name: CON EDISON
Classification: Small Quantity Generator

Date form received by agency: 05/08/2014
Site name: CON EDISON
Classification: Not a generator, verified

Violation Status: No violations found

FINDS:

Registry ID: 110063794933

Environmental Interest/Information System

RCRAInfo is a national information system that supports the Resource Conservation and Recovery Act (RCRA) program through the tracking of

Map ID
Direction
Distance
Elevation

MAP FINDINGS

Site

Database(s)

EDR ID Number
EPA ID Number

CON EDISON SERVICE BOX: 18211 (Continued)

1017774817

events and activities related to facilities that generate, transport, and treat, store, or dispose of hazardous waste. RCRAInfo allows RCRA program staff to track the notification, permit, compliance, and corrective action activities required under RCRA.

[Click this hyperlink](#) while viewing on your computer to access additional FINDS: detail in the EDR Site Report.

F35
South
< 1/8
0.060 mi.
319 ft.

CON EDISON MANHOLE: 42032
PARK AVE & 110TH ST 36 FEET N
NEW YORK, NY 10029

RCRA NonGen / NLR **1017777578**
FINDS **NYP004554754**

Site 1 of 7 in cluster F

Relative:
Lower

RCRA NonGen / NLR:

Actual:
16 ft.

Date form received by agency: 07/05/2014
Facility name: CON EDISON MANHOLE: 42032
Facility address: PARK AVE & 110TH ST 36 FEET N
OF
NEW YORK, NY 10029
EPA ID: NYP004554754
Mailing address: IRVING PL, 15TH FL NE
NEW YORK, NY 10003
Contact: THOMAS TEELING
Contact address: Not reported
Not reported
Contact country: Not reported
Contact telephone: 212-460-3770
Contact email: Not reported
EPA Region: 02
Classification: Non-Generator
Description: Handler: Non-Generators do not presently generate hazardous waste

Handler Activities Summary:

U.S. importer of hazardous waste: No
Mixed waste (haz. and radioactive): No
Recycler of hazardous waste: No
Transporter of hazardous waste: No
Treater, storer or disposer of HW: No
Underground injection activity: No
On-site burner exemption: No
Furnace exemption: No
Used oil fuel burner: No
Used oil processor: No
Used oil refiner: No
Used oil fuel marketer to burner: No
Used oil Specification marketer: No
Used oil transfer facility: No
Used oil transporter: No

Historical Generators:

Date form received by agency: 06/05/2014
Site name: CON EDISON
Classification: Large Quantity Generator

Date form received by agency: 06/05/2014

Map ID
Direction
Distance
Elevation

MAP FINDINGS

Site

Database(s)

EDR ID Number
EPA ID Number

CON EDISON MANHOLE: 42032 (Continued)

1017777578

Site name: CON EDISON
Classification: Not a generator, verified

Violation Status: No violations found

FINDS:

Registry ID: 110063812833

Environmental Interest/Information System

RCRAInfo is a national information system that supports the Resource Conservation and Recovery Act (RCRA) program through the tracking of events and activities related to facilities that generate, transport, and treat, store, or dispose of hazardous waste. RCRAInfo allows RCRA program staff to track the notification, permit, compliance, and corrective action activities required under RCRA.

[Click this hyperlink](#) while viewing on your computer to access additional FINDS: detail in the EDR Site Report.

**F36
South
< 1/8
0.062 mi.
326 ft.**

**LOT 36,TAXBLOCK 1616
1516 PARK AVENUE
MANHATTAN, NY**

NY E DESIGNATION

**S117676228
N/A**

Site 2 of 7 in cluster F

**Relative:
Lower
Actual:
16 ft.**

E DESIGNATION:
Tax Lot(s): 36
Tax Block: 1616
Borough Code: Not reported
E-No: E-206
Effective Date: 4/30/2008
Satisfaction Date: Not reported
Ceqr Number: 08HPD001M
Ulurp Number: 080151ZMM
Zoning Map No: 6b

Description: Air Quality - #2 Fuel Oil or Natural Gas Heat and Hot Water
Lot Remediation Date: Not reported

Description: Window Wall Attenuation & Alternate Ventilation
Lot Remediation Date: Not reported

**D37
ESE
< 1/8
0.062 mi.
327 ft.**

**CON EDISON - SERVICE BOX 18378
115 E 111 ST WEST OF LEXINGTON
NEW YORK, NY 10029**

**RCRA-LQG
NJ MANIFEST**

**1012185847
NYP004166823**

Site 2 of 6 in cluster D

**Relative:
Lower
Actual:
16 ft.**

RCRA-LQG:
Date form received by agency: 03/23/2010
Facility name: CON EDISON - SERVICE BOX 18378
Facility address: 115 E 111 ST WEST OF LEXINGTON
AV
NEW YORK, NY 10029
EPA ID: NYP004166823

Map ID
Direction
Distance
Elevation

MAP FINDINGS

Site

Database(s)

EDR ID Number
EPA ID Number

CON EDISON - SERVICE BOX 18378 (Continued)

1012185847

Mailing address: 4 IRVING PLACE
NEW YORK, NY 10003
Contact: FRANKLYN MURRAY
Contact address: Not reported
Not reported
Contact country: Not reported
Contact telephone: 212-460-2808
Contact email: MURRAYFR@CONED.COM
EPA Region: 02
Classification: Large Quantity Generator
Description: Handler: generates 1,000 kg or more of hazardous waste during any calendar month; or generates more than 1 kg of acutely hazardous waste during any calendar month; or generates more than 100 kg of any residue or contaminated soil, waste or other debris resulting from the cleanup of a spill, into or on any land or water, of acutely hazardous waste during any calendar month; or generates 1 kg or less of acutely hazardous waste during any calendar month, and accumulates more than 1 kg of acutely hazardous waste at any time; or generates 100 kg or less of any residue or contaminated soil, waste or other debris resulting from the cleanup of a spill, into or on any land or water, of acutely hazardous waste during any calendar month, and accumulates more than 100 kg of that material at any time

Owner/Operator Summary:

Owner/operator name: CONSOLIDATED EDISON COMPANY OF NY, INC.
Owner/operator address: 4 IRVING PLACE
NEW YORK, NY 10003
Owner/operator country: US
Owner/operator telephone: Not reported
Owner/operator email: Not reported
Owner/operator fax: Not reported
Owner/operator extension: Not reported
Legal status: Private
Owner/Operator Type: Owner
Owner/Op start date: 04/13/2009
Owner/Op end date: Not reported

Owner/operator name: CONSOLIDATED EDISON COMPANY OF NY, INC.
Owner/operator address: 4 IRVING PLACE
NEW YORK, NY 10003
Owner/operator country: US
Owner/operator telephone: Not reported
Owner/operator email: Not reported
Owner/operator fax: Not reported
Owner/operator extension: Not reported
Legal status: Private
Owner/Operator Type: Operator
Owner/Op start date: 04/13/2009
Owner/Op end date: Not reported

Handler Activities Summary:

U.S. importer of hazardous waste: No
Mixed waste (haz. and radioactive): No
Recycler of hazardous waste: No
Transporter of hazardous waste: No
Treater, storer or disposer of HW: No

Map ID
Direction
Distance
Elevation

MAP FINDINGS

Site

Database(s)

EDR ID Number
EPA ID Number

CON EDISON - SERVICE BOX 18378 (Continued)

1012185847

Underground injection activity: No
On-site burner exemption: No
Furnace exemption: No
Used oil fuel burner: No
Used oil processor: No
User oil refiner: No
Used oil fuel marketer to burner: No
Used oil Specification marketer: No
Used oil transfer facility: No
Used oil transporter: No

. Waste code: D008
. Waste name: LEAD

Historical Generators:

Date form received by agency: 04/13/2009
Site name: CON EDISON
Classification: Conditionally Exempt Small Quantity Generator

Violation Status: No violations found

NJ MANIFEST:

EPA Id: NYP004166823
Mail Address: 4 IRVING PLACE
Mail City/State/Zip: NEW YORK, NY 10003
Facility Phone: Not reported
Emergency Phone: Not reported
Contact: FRANKLYN MURRAY
Comments: Not reported
SIC Code: Not reported
County: NY061
Municipal: Not reported
Previous EPA Id: Not reported
Gen Flag: Not reported
Trans Flag: Not reported
TSD Flag: Not reported
Name Change: Not reported
Date Change: Not reported

Manifest:

Manifest Number: 001028278JJK
EPA ID: NYP004166823
Date Shipped: 04/13/2009
TSD EPA ID: NJD002200046
Transporter EPA ID: NJ0000027193
Transporter 2 EPA ID: Not reported
Transporter 3 EPA ID: Not reported
Transporter 4 EPA ID: Not reported
Transporter 5 EPA ID: Not reported
Transporter 6 EPA ID: Not reported
Transporter 7 EPA ID: Not reported
Transporter 8 EPA ID: Not reported
Transporter 9 EPA ID: Not reported
Transporter 10 EPA ID: Not reported
Date Trans1 Transported Waste: 04/13/2009
Date Trans2 Transported Waste: Not reported
Date Trans3 Transported Waste: Not reported
Date Trans4 Transported Waste: Not reported

Map ID
 Direction
 Distance
 Elevation

MAP FINDINGS

Site

Database(s)

EDR ID Number
 EPA ID Number

CON EDISON - SERVICE BOX 18378 (Continued)

1012185847

Date Trans5 Transported Waste: Not reported
 Date Trans6 Transported Waste: Not reported
 Date Trans7 Transported Waste: Not reported
 Date Trans8 Transported Waste: Not reported
 Date Trans9 Transported Waste: Not reported
 Date Trans10 Transported Waste: Not reported
 Date TSDf Received Waste: 04/14/2009
 TSDf EPA Facility Name: Not reported
 QTY Units: Not reported
 Transporter SEQ ID: Not reported
 Transporter-1 Date: Not reported
 Waste SEQ ID: Not reported
 Waste Type Code 2: Not reported
 Waste Type Code 3: Not reported
 Waste Type Code 4: Not reported
 Waste Type Code 5: Not reported
 Waste Type Code 6: Not reported
 Date Accepted: Not reported
 Manifest Discrepancy Type: Not reported
 Data Entry Number: Not reported
 Was Load Rejected: NEW YORK, NY 10003
 Reason Load Was Rejected: Not reported

Waste:
 Manifest Year: Not reported
 Waste Code: D008
 Hand Code: H111
 Quantity: 3000 P

D38
ESE
< 1/8
0.062 mi.
327 ft.

CONSOLIDATED EDISON
115 E 111TH ST W OF LEXINGTON
NEW YORK, NY 10029
Site 3 of 6 in cluster D

NY MANIFEST S119073116
N/A

Relative:
Lower
Actual:
16 ft.

NY MANIFEST:
 Country: USA
 EPA ID: NYP004166823
 Facility Status: Not reported
 Location Address 1: 115 E 111 ST WEST OF LEXINGTON
 Code: BP
 Location Address 2: AV
 Total Tanks: Not reported
 Location City: NEW YORK
 Location State: NY
 Location Zip: 10029
 Location Zip 4: Not reported

NY MANIFEST:
 EPAID: NYP004166823
 Mailing Name: CONSOLIDATED EDISON
 Mailing Contact: FRANKLYN MURRAY
 Mailing Address 1: 4 IRVING PLACE RM 828
 Mailing Address 2: Not reported
 Mailing City: NEW YORK
 Mailing State: NY

Map ID
Direction
Distance
Elevation

MAP FINDINGS

Site

Database(s)

EDR ID Number
EPA ID Number

CONSOLIDATED EDISON (Continued)

S119073116

Mailing Zip: 10001
Mailing Zip 4: Not reported
Mailing Country: USA
Mailing Phone: 2124602808

NY MANIFEST:

Document ID: Not reported
Manifest Status: Not reported
seq: Not reported
Year: 2009
Trans1 State ID: NJ0000027193
Trans2 State ID: Not reported
Generator Ship Date: 04/13/2009
Trans1 Recv Date: 04/13/2009
Trans2 Recv Date: Not reported
TSD Site Recv Date: 04/14/2009
Part A Recv Date: Not reported
Part B Recv Date: Not reported
Generator EPA ID: NYP004166823
Trans1 EPA ID: Not reported
Trans2 EPA ID: Not reported
TSD ID 1: NJD002200046
TSD ID 2: Not reported
Manifest Tracking Number: 001028278JJK
Import Indicator: N
Export Indicator: N
Discr Quantity Indicator: N
Discr Type Indicator: N
Discr Residue Indicator: N
Discr Partial Reject Indicator: N
Discr Full Reject Indicator: N
Manifest Ref Number: Not reported
Alt Facility RCRA ID: Not reported
Alt Facility Sign Date: Not reported
MGMT Method Type Code: H111
Waste Code: Not reported
Waste Code: Not reported
Waste Code: Not reported
Waste Code: Not reported
Waste Code: Not reported
Waste Code: Not reported
Quantity: 3000.0
Units: P - Pounds
Number of Containers: 1.0
Container Type: TT - Cargo tank, tank trucks
Handling Method: T Chemical, physical, or biological treatment.
Specific Gravity: 1.0
Waste Code: D008
Waste Code 1_2: Not reported
Waste Code 1_3: Not reported
Waste Code 1_4: Not reported
Waste Code 1_5: Not reported
Waste Code 1_6: Not reported

[Click this hyperlink](#) while viewing on your computer to access additional NY_MANIFEST: detail in the EDR Site Report.

Map ID
Direction
Distance
Elevation

MAP FINDINGS

Site

Database(s)

EDR ID Number
EPA ID Number

G39
WSW
< 1/8
0.065 mi.
344 ft.

CON EDISON
27 E 110TH ST
NEW YORK, NY 10029
Site 1 of 22 in cluster G

NJ MANIFEST **S120667195**
N/A

Relative:
Lower
Actual:
17 ft.

NJ MANIFEST:
EPA Id: NYP004730834
Mail Address: IRVING PL, 15TH FL NE
Mail City/State/Zip: NEW YORK, NY 10003
Facility Phone: Not reported
Emergency Phone: Not reported
Contact: THOMAS TEELING
Comments: Not reported
SIC Code: Not reported
County: NY061
Municipal: Not reported
Previous EPA Id: Not reported
Gen Flag: Not reported
Trans Flag: Not reported
TSDf Flag: Not reported
Name Change: Not reported
Date Change: Not reported

Manifest:
Manifest Number: 002610465GBF
EPA ID: NYP004730834
Date Shipped: 2/11/2015
TSDf EPA ID: NJD991291105
Transporter EPA ID: NJD003812047
Transporter 2 EPA ID: Not reported
Transporter 3 EPA ID: Not reported
Transporter 4 EPA ID: Not reported
Transporter 5 EPA ID: Not reported
Transporter 6 EPA ID: Not reported
Transporter 7 EPA ID: Not reported
Transporter 8 EPA ID: Not reported
Transporter 9 EPA ID: Not reported
Transporter 10 EPA ID: Not reported
Date Trans1 Transported Waste: Not reported
Date Trans2 Transported Waste: Not reported
Date Trans3 Transported Waste: Not reported
Date Trans4 Transported Waste: Not reported
Date Trans5 Transported Waste: Not reported
Date Trans6 Transported Waste: Not reported
Date Trans7 Transported Waste: Not reported
Date Trans8 Transported Waste: Not reported
Date Trans9 Transported Waste: Not reported
Date Trans10 Transported Waste: Not reported
Date TSDf Received Waste: Not reported
TSDf EPA Facility Name: Not reported
QTY Units: Not reported
Transporter SEQ ID: Not reported
Transporter-1 Date: Not reported
Waste SEQ ID: Not reported
Waste Type Code 2: Not reported
Waste Type Code 3: Not reported
Waste Type Code 4: Not reported
Waste Type Code 5: Not reported
Waste Type Code 6: Not reported

Map ID
Direction
Distance
Elevation

MAP FINDINGS

Site

Database(s)

EDR ID Number
EPA ID Number

CON EDISON (Continued)

S120667195

Date Accepted: Not reported
Manifest Discrepancy Type: Not reported
Data Entry Number: Not reported
Was Load Rejected: NEW YORK, NY 10003
Reason Load Was Rejected: Not reported

G40
WSW
< 1/8
0.065 mi.
344 ft.

CON EDISON
27 E 110TH ST
NEW YORK, NY 10029

NY MANIFEST S117739943
N/A

Site 2 of 22 in cluster G

Relative:
Lower
Actual:
17 ft.

NY MANIFEST:
Country: USA
EPA ID: NYP004730834
Facility Status: Not reported
Location Address 1: 27 E 110 ST
Code: BP
Location Address 2: SB18204
Total Tanks: Not reported
Location City: NEW YORK
Location State: NY
Location Zip: 10029
Location Zip 4: Not reported

NY MANIFEST:
EPAID: NYP004730834
Mailing Name: CON EDISON
Mailing Contact: CON EDISON
Mailing Address 1: 4 IRVING PL
Mailing Address 2: 15TH FL
Mailing City: NEW YORK
Mailing State: NY
Mailing Zip: 10003
Mailing Zip 4: Not reported
Mailing Country: USA
Mailing Phone: Not reported

NY MANIFEST:
Document ID: Not reported
Manifest Status: Not reported
seq: Not reported
Year: 2015
Trans1 State ID: NJD003812047
Trans2 State ID: Not reported
Generator Ship Date: 02/11/2015
Trans1 Recv Date: 02/11/2015
Trans2 Recv Date: Not reported
TSD Site Recv Date: 02/12/2015
Part A Recv Date: Not reported
Part B Recv Date: Not reported
Generator EPA ID: NYP004730834
Trans1 EPA ID: Not reported
Trans2 EPA ID: Not reported
TSD ID 1: NJD991291105
TSD ID 2: Not reported

Map ID
 Direction
 Distance
 Elevation

MAP FINDINGS

Site

Database(s)

EDR ID Number
 EPA ID Number

CON EDISON (Continued)

S117739943

Manifest Tracking Number: 002610465GBF
 Import Indicator: N
 Export Indicator: N
 Discr Quantity Indicator: N
 Discr Type Indicator: N
 Discr Residue Indicator: N
 Discr Partial Reject Indicator: N
 Discr Full Reject Indicator: N
 Manifest Ref Number: Not reported
 Alt Facility RCRA ID: Not reported
 Alt Facility Sign Date: Not reported
 MGMT Method Type Code: H110
 Waste Code: Not reported
 Waste Code: Not reported
 Waste Code: Not reported
 Waste Code: Not reported
 Waste Code: Not reported
 Waste Code: Not reported
 Quantity: 500
 Units: P - Pounds
 Number of Containers: 1
 Container Type: TT - Cargo tank, tank trucks
 Handling Method: T Chemical, physical, or biological treatment.
 Specific Gravity: 1
 Waste Code: D008
 Waste Code 1_2: Not reported
 Waste Code 1_3: Not reported
 Waste Code 1_4: Not reported
 Waste Code 1_5: Not reported
 Waste Code 1_6: Not reported

[Click this hyperlink](#) while viewing on your computer to access
 2 additional NY_MANIFEST: record(s) in the EDR Site Report.

G41
WSW
< 1/8
0.065 mi.
344 ft.

CON EDISON
27 E 110TH ST
NEW YORK, NY 10029
Site 3 of 22 in cluster G

RCRA NonGen / NLR **1018278317**
FINDS **NYP004730834**
ECHO

Relative:
Lower
Actual:
17 ft.

RCRA NonGen / NLR:
 Date form received by agency: 02/11/2015
 Facility name: CON EDISON
 Facility address: 27 E 110TH ST
 NEW YORK, NY 10029
 EPA ID: NYP004730834
 Mailing address: IRVING PL, 15TH FL NE
 NEW YORK, NY 10003
 Contact: THOMAS TEELING
 Contact address: Not reported
 Not reported
 Contact country: Not reported
 Contact telephone: 212-460-3770
 Contact email: Not reported
 EPA Region: 02
 Classification: Non-Generator
 Description: Handler: Non-Generators do not presently generate hazardous waste

Map ID
Direction
Distance
Elevation

MAP FINDINGS

Site

Database(s)

EDR ID Number
EPA ID Number

CON EDISON (Continued)

1018278317

Handler Activities Summary:

U.S. importer of hazardous waste: No
Mixed waste (haz. and radioactive): No
Recycler of hazardous waste: No
Transporter of hazardous waste: No
Treater, storer or disposer of HW: No
Underground injection activity: No
On-site burner exemption: No
Furnace exemption: No
Used oil fuel burner: No
Used oil processor: No
User oil refiner: No
Used oil fuel marketer to burner: No
Used oil Specification marketer: No
Used oil transfer facility: No
Used oil transporter: No

Historical Generators:

Date form received by agency: 02/11/2015
Site name: CON EDISON
Classification: Small Quantity Generator

Violation Status: No violations found

FINDS:

Registry ID: 110067703676

Environmental Interest/Information System

RCRAInfo is a national information system that supports the Resource Conservation and Recovery Act (RCRA) program through the tracking of events and activities related to facilities that generate, transport, and treat, store, or dispose of hazardous waste. RCRAInfo allows RCRA program staff to track the notification, permit, compliance, and corrective action activities required under RCRA.

[Click this hyperlink](#) while viewing on your computer to access additional FINDS: detail in the EDR Site Report.

ECHO:

Envid: 1018278317
Registry ID: 110067703676
DFR URL: <http://echo.epa.gov/detailed-facility-report?fid=110067703676>

C42
SW
< 1/8
0.068 mi.
357 ft.

CENTRAL PARK/THE LAKE
59TH ST/110TH ST
NEW YORK, NY
Site 5 of 5 in cluster C

NY Spills S104510488
N/A

Relative:
Lower
Actual:
16 ft.

SPILLS:
Facility ID: 9913687
Facility Type: ER
Spill Number: 9913687
DER Facility ID: 209626
Site ID: 255959

Map ID
 Direction
 Distance
 Elevation

MAP FINDINGS

Site

Database(s)

EDR ID Number
 EPA ID Number

CENTRAL PARK/THE LAKE (Continued)

S104510488

DEC Region: 2
 Closed Date: 2000-03-06
 Spill Cause: Other
 Spill Class: D4
 SWIS: 3101
 Spill Date: 2000-03-04
 Investigator: MCTIBBE
 Referred To: Not reported
 Reported to Dept: 2000-03-04
 CID: 281
 Water Affected: THE LAKE
 Spill Source: Unknown
 Spill Notifier: Local Agency
 Cleanup Ceased: Not reported
 Cleanup Meets Std: False
 Last Inspection: Not reported
 Recommended Penalty: False
 UST Trust: False
 Remediation Phase: 0
 Date Entered In Computer: 2000-03-04
 Spill Record Last Update: 2000-03-06
 Spiller Name: Not reported
 Spiller Company: UNKNOWN
 Spiller Address: Not reported
 Spiller Company: 999
 Contact Name: NELSON NICHOLAS
 DEC Memo: "Prior to Sept, 2004 data translation this spill Lead_DEC Field was TIBBE "
 Remarks: "UNKNOWN SHEEN DISCOVERED AT ABOVE LOCATION. ABSORBENT BOOMS HAVE BEEN PLACED IN WATER. MATERIAL MAYBE COMMING FROM A DEP CATCH BASIN ON SIDE OF THE 79TH ST TRANVERSE RD. NO CALL BACK REQUESTED. CALLER BELIEVES MATERIAL IS ROAD GRIME AND GROUND WATER."
 All Materials:
 Site ID: 255959
 Operable Unit ID: 1092141
 Operable Unit: 01
 Material ID: 295521
 Material Code: 0064A
 Material Name: unknown material
 Case No.: Not reported
 Material FA: Other
 Quantity: .00
 Units: G
 Recovered: .00
 Oxygenate: Not reported

F43
South
< 1/8
0.069 mi.
365 ft.

ON ROADWAY
100 110TH STREET
MANHATTAN, NY
Site 3 of 7 in cluster F

NY Spills S109059852
N/A

Relative:
Lower
Actual:
16 ft.

SPILLS:
 Facility ID: 0712336
 Facility Type: ER
 Spill Number: 0712336

Map ID
Direction
Distance
Elevation

MAP FINDINGS

Site

Database(s)

EDR ID Number
EPA ID Number

ON ROADWAY (Continued)

S109059852

DER Facility ID: 343508
Site ID: 393936
DEC Region: 2
Closed Date: 2008-02-25
Spill Cause: Unknown
Spill Class: Not reported
SWIS: 3101
Spill Date: 2008-02-23
Investigator: hrpatel
Referred To: Not reported
Reported to Dept: 2008-02-23
CID: 78
Water Affected: Not reported
Spill Source: Private Dwelling
Spill Notifier: Fire Department
Cleanup Ceased: Not reported
Cleanup Meets Std: False
Last Inspection: Not reported
Recommended Penalty: False
UST Trust: Not reported
Remediation Phase: 0
Date Entered In Computer: 2008-02-23
Spill Record Last Update: 2008-02-25
Spiller Name: Not reported
Spiller Company: Not reported
Spiller Address: Not reported
Spiller Company: 001
Contact Name: FIRE FIGHTER PULTRERA
DEC Memo: "02/25/08-Hiralkumar Patel. spoke with FDNY. they found sheen on water. FDNY didn't found any leak from any vent pipe on either side of sidewalk. believes that oil delivery truck might leaked some oil while driving on street. whatever oil spilled was already drained into city drain with melting snow. nothing left to recover. DEP notified. spill was strictly on asphalt street. case closed."
Remarks: "Streached down the block, entered the gutter. Between 1st and 2nd ave. 245 110th street has the heaviest concentration. Unknown cause. Product is going into the sewer system because of the melting snow. Attempted clean up is underway. Unkown who is the responsible party, trying to determine who it is, perhaps a home delivery truck."
All Materials:
Site ID: 393936
Operable Unit ID: 1150883
Operable Unit: 01
Material ID: 2141529
Material Code: 0001A
Material Name: #2 fuel oil
Case No.: Not reported
Material FA: Petroleum
Quantity: Not reported
Units: G
Recovered: .00
Oxygenate: Not reported

Map ID
Direction
Distance
Elevation

MAP FINDINGS

Site

Database(s)

EDR ID Number
EPA ID Number

G44
West
< 1/8
0.071 mi.
374 ft.

CON EDISON
21 E 110TH ST
NEW YORK, NY 10029

RCRA NonGen / NLR
FINDS
ECHO

1018278305
NYP004730701

Site 4 of 22 in cluster G

Relative:
Higher

RCRA NonGen / NLR:

Actual:
18 ft.

Date form received by agency: 02/11/2015
Facility name: CON EDISON
Facility address: 21 E 110TH ST
NEW YORK, NY 10029
EPA ID: NYP004730701
Mailing address: IRVING PL, 15TH FL NE
NEW YORK, NY 10003
Contact: THOMAS TEELING
Contact address: Not reported
Not reported
Contact country: Not reported
Contact telephone: 212-460-3770
Contact email: Not reported
EPA Region: 02
Classification: Non-Generator
Description: Handler: Non-Generators do not presently generate hazardous waste

Handler Activities Summary:

U.S. importer of hazardous waste: No
Mixed waste (haz. and radioactive): No
Recycler of hazardous waste: No
Transporter of hazardous waste: No
Treater, storer or disposer of HW: No
Underground injection activity: No
On-site burner exemption: No
Furnace exemption: No
Used oil fuel burner: No
Used oil processor: No
User oil refiner: No
Used oil fuel marketer to burner: No
Used oil Specification marketer: No
Used oil transfer facility: No
Used oil transporter: No

Historical Generators:

Date form received by agency: 02/11/2015
Site name: CON EDISON
Classification: Small Quantity Generator

Violation Status: No violations found

FINDS:

Registry ID: 110067703550

Environmental Interest/Information System

RCRAInfo is a national information system that supports the Resource Conservation and Recovery Act (RCRA) program through the tracking of events and activities related to facilities that generate, transport, and treat, store, or dispose of hazardous waste. RCRAInfo allows RCRA program staff to track the notification, permit, compliance, and corrective action activities required under RCRA.

Map ID
Direction
Distance
Elevation

MAP FINDINGS

Site

Database(s)

EDR ID Number
EPA ID Number

CON EDISON (Continued)

1018278305

[Click this hyperlink](#) while viewing on your computer to access additional FINDS: detail in the EDR Site Report.

ECHO:

Envid: 1018278305
Registry ID: 110067703550
DFR URL: <http://echo.epa.gov/detailed-facility-report?fid=110067703550>

G45
West
< 1/8
0.071 mi.
374 ft.

CON EDISON - SERVICE BOX 18203
21 E.110 ST
NEW YORK, NY 10029

RCRA-LQG 1016451064
NY MANIFEST NYP004301024

Site 5 of 22 in cluster G

Relative:
Higher
Actual:
18 ft.

RCRA-LQG:
Date form received by agency: 03/27/2014
Facility name: CON EDISON - SERVICE BOX 18203
Facility address: 21 E.110 ST
NEW YORK, NY 10029
EPA ID: NYP004301024
Mailing address: IRVING PLACE, 15TH FL NE
NEW YORK, NY 10003
Contact: DENNIS HUACON
Contact address: IRVING PLACE, 15TH FL NE
NEW YORK, NY 10003
Contact country: US
Contact telephone: 212-460-2757
Contact email: HUACOND@CONED.COM
EPA Region: 02
Classification: Large Quantity Generator
Description: Handler: generates 1,000 kg or more of hazardous waste during any calendar month; or generates more than 1 kg of acutely hazardous waste during any calendar month; or generates more than 100 kg of any residue or contaminated soil, waste or other debris resulting from the cleanup of a spill, into or on any land or water, of acutely hazardous waste during any calendar month; or generates 1 kg or less of acutely hazardous waste during any calendar month, and accumulates more than 1 kg of acutely hazardous waste at any time; or generates 100 kg or less of any residue or contaminated soil, waste or other debris resulting from the cleanup of a spill, into or on any land or water, of acutely hazardous waste during any calendar month, and accumulates more than 100 kg of that material at any time

Owner/Operator Summary:

Owner/operator name: CONSOLIDATED EDISON COMPANY OF NY, INC.
Owner/operator address: IRVING PLACE
NEW YORK, NY 10003
Owner/operator country: US
Owner/operator telephone: Not reported
Owner/operator email: Not reported
Owner/operator fax: Not reported
Owner/operator extension: Not reported
Legal status: Private
Owner/Operator Type: Operator
Owner/Op start date: 04/12/2013
Owner/Op end date: Not reported

Map ID
Direction
Distance
Elevation

MAP FINDINGS

Site

Database(s)

EDR ID Number
EPA ID Number

CON EDISON - SERVICE BOX 18203 (Continued)

1016451064

Owner/operator name: CONSOLIDATED EDISON COMPANY OF NY, INC.
Owner/operator address: IRVING PLACE
NEW YORK, NY 10003
Owner/operator country: US
Owner/operator telephone: Not reported
Owner/operator email: Not reported
Owner/operator fax: Not reported
Owner/operator extension: Not reported
Legal status: Private
Owner/Operator Type: Owner
Owner/Op start date: 04/12/2013
Owner/Op end date: Not reported

Handler Activities Summary:

U.S. importer of hazardous waste: No
Mixed waste (haz. and radioactive): No
Recycler of hazardous waste: No
Transporter of hazardous waste: No
Treater, storer or disposer of HW: No
Underground injection activity: No
On-site burner exemption: No
Furnace exemption: No
Used oil fuel burner: No
Used oil processor: No
User oil refiner: No
Used oil fuel marketer to burner: No
Used oil Specification marketer: No
Used oil transfer facility: No
Used oil transporter: No

. Waste code: D008
. Waste name: LEAD

Historical Generators:

Date form received by agency: 05/12/2013
Site name: CON EDISON SERVICE BOX: 18203
Classification: Not a generator, verified

Date form received by agency: 04/12/2013
Site name: CON EDISON SERVICE BOX: 18203
Classification: Conditionally Exempt Small Quantity Generator

Violation Status: No violations found

NY MANIFEST:

Country: USA
EPA ID: NYP004301024
Facility Status: Not reported
Location Address 1: 21 E.110 ST
Code: BP
Location Address 2: Not reported
Total Tanks: Not reported
Location City: NEW YORK
Location State: NY
Location Zip: 10029
Location Zip 4: Not reported

Map ID
Direction
Distance
Elevation

MAP FINDINGS

Site

Database(s)

EDR ID Number
EPA ID Number

CON EDISON - SERVICE BOX 18203 (Continued)

1016451064

NY MANIFEST:

EPAID: NYP004301024
Mailing Name: CON EDISON
Mailing Contact: TOM TEELING
Mailing Address 1: 4 IRVING PLACE - 15TH FLOOR
Mailing Address 2: Not reported
Mailing City: NEW YORK
Mailing State: NY
Mailing Zip: 10003
Mailing Zip 4: Not reported
Mailing Country: USA
Mailing Phone: 2124603770

NY MANIFEST:

Document ID: Not reported
Manifest Status: Not reported
seq: Not reported
Year: 2013
Trans1 State ID: NJ0000027193
Trans2 State ID: Not reported
Generator Ship Date: 04/12/2013
Trans1 Recv Date: 04/12/2013
Trans2 Recv Date: Not reported
TSD Site Recv Date: 04/12/2013
Part A Recv Date: Not reported
Part B Recv Date: Not reported
Generator EPA ID: NYP004301024
Trans1 EPA ID: Not reported
Trans2 EPA ID: Not reported
TSD ID 1: NJD002200046
TSD ID 2: Not reported
Manifest Tracking Number: 010708412JJK
Import Indicator: N
Export Indicator: N
Discr Quantity Indicator: N
Discr Type Indicator: N
Discr Residue Indicator: N
Discr Partial Reject Indicator: N
Discr Full Reject Indicator: N
Manifest Ref Number: Not reported
Alt Facility RCRA ID: Not reported
Alt Facility Sign Date: Not reported
MGMT Method Type Code: H110
Waste Code: Not reported
Waste Code: Not reported
Waste Code: Not reported
Waste Code: Not reported
Waste Code: Not reported
Waste Code: Not reported
Quantity: 2500
Units: P - Pounds
Number of Containers: 1
Container Type: TT - Cargo tank, tank trucks
Handling Method: T Chemical, physical, or biological treatment.
Specific Gravity: 1
Waste Code: D008

Map ID
Direction
Distance
Elevation

MAP FINDINGS

Site

Database(s)

EDR ID Number
EPA ID Number

CON EDISON - SERVICE BOX 18203 (Continued)

1016451064

Waste Code 1_2: Not reported
Waste Code 1_3: Not reported
Waste Code 1_4: Not reported
Waste Code 1_5: Not reported
Waste Code 1_6: Not reported

[Click this hyperlink](#) while viewing on your computer to access additional NY_MANIFEST: detail in the EDR Site Report.

Country: USA
EPA ID: NYP004730701
Facility Status: Not reported
Location Address 1: F/O 21 EAST 110 ST
Code: BP
Location Address 2: SB18203
Total Tanks: Not reported
Location City: NEW YORK
Location State: NY
Location Zip: 10029
Location Zip 4: Not reported

NY MANIFEST:

EPAID: NYP004730701
Mailing Name: CON EDISON
Mailing Contact: CON EDISON
Mailing Address 1: 4 IRVING PL
Mailing Address 2: 15TH FL
Mailing City: NEW YORK
Mailing State: NY
Mailing Zip: 10003
Mailing Zip 4: Not reported
Mailing Country: USA
Mailing Phone: Not reported

NY MANIFEST:

Document ID: Not reported
Manifest Status: Not reported
seq: Not reported
Year: 2015
Trans1 State ID: NJD003812047
Trans2 State ID: NJD003812047
Generator Ship Date: 02/11/2015
Trans1 Recv Date: 02/11/2015
Trans2 Recv Date: 02/12/2015
TSD Site Recv Date: 02/12/2015
Part A Recv Date: Not reported
Part B Recv Date: Not reported
Generator EPA ID: NYP004730701
Trans1 EPA ID: Not reported
Trans2 EPA ID: Not reported
TSDF ID 1: NJD991291105
TSDF ID 2: Not reported
Manifest Tracking Number: 002610617GBF
Import Indicator: N
Export Indicator: N
Discr Quantity Indicator: N

Map ID
 Direction
 Distance
 Elevation

MAP FINDINGS

Site

Database(s)

EDR ID Number
 EPA ID Number

CON EDISON - SERVICE BOX 18203 (Continued)

1016451064

Discr Type Indicator: N
 Discr Residue Indicator: N
 Discr Partial Reject Indicator: N
 Discr Full Reject Indicator: N
 Manifest Ref Number: Not reported
 Alt Facility RCRA ID: Not reported
 Alt Facility Sign Date: Not reported
 MGMT Method Type Code: H110
 Waste Code: Not reported
 Waste Code: Not reported
 Waste Code: Not reported
 Waste Code: Not reported
 Waste Code: Not reported
 Waste Code: Not reported
 Quantity: 500
 Units: P - Pounds
 Number of Containers: 1
 Container Type: TT - Cargo tank, tank trucks
 Handling Method: T Chemical, physical, or biological treatment.
 Specific Gravity: 1
 Waste Code: D008
 Waste Code 1_2: Not reported
 Waste Code 1_3: Not reported
 Waste Code 1_4: Not reported
 Waste Code 1_5: Not reported
 Waste Code 1_6: Not reported

[Click this hyperlink](#) while viewing on your computer to access
 2 additional NY_MANIFEST: record(s) in the EDR Site Report.

G46
West
< 1/8
0.071 mi.
374 ft.

CON EDISON
21 E 110TH ST
NEW YORK, NY 10029
Site 6 of 22 in cluster G

NJ MANIFEST **S120667183**
N/A

Relative:
Higher
Actual:
18 ft.

NJ MANIFEST:
 EPA Id: NYP004730701
 Mail Address: IRVING PL, 15TH FL NE
 Mail City/State/Zip: NEW YORK, NY 10003
 Facility Phone: Not reported
 Emergency Phone: Not reported
 Contact: THOMAS TEELING
 Comments: Not reported
 SIC Code: Not reported
 County: NY061
 Municipal: Not reported
 Previous EPA Id: Not reported
 Gen Flag: Not reported
 Trans Flag: Not reported
 TSD Flag: Not reported
 Name Change: Not reported
 Date Change: Not reported
 Manifest:
 Manifest Number: 002610617GBF
 EPA ID: NYP004730701

Map ID
 Direction
 Distance
 Elevation

MAP FINDINGS

Site

Database(s)

EDR ID Number
 EPA ID Number

CON EDISON (Continued)

S120667183

Date Shipped: 2/11/2015
 TSDF EPA ID: NJD991291105
 Transporter EPA ID: NJD003812047
 Transporter 2 EPA ID: Not reported
 Transporter 3 EPA ID: Not reported
 Transporter 4 EPA ID: Not reported
 Transporter 5 EPA ID: Not reported
 Transporter 6 EPA ID: Not reported
 Transporter 7 EPA ID: Not reported
 Transporter 8 EPA ID: Not reported
 Transporter 9 EPA ID: Not reported
 Transporter 10 EPA ID: Not reported
 Date Trans1 Transported Waste: Not reported
 Date Trans2 Transported Waste: Not reported
 Date Trans3 Transported Waste: Not reported
 Date Trans4 Transported Waste: Not reported
 Date Trans5 Transported Waste: Not reported
 Date Trans6 Transported Waste: Not reported
 Date Trans7 Transported Waste: Not reported
 Date Trans8 Transported Waste: Not reported
 Date Trans9 Transported Waste: Not reported
 Date Trans10 Transported Waste: Not reported
 Date TSDF Received Waste: Not reported
 TSDF EPA Facility Name: Not reported
 QTY Units: Not reported
 Transporter SEQ ID: Not reported
 Transporter-1 Date: Not reported
 Waste SEQ ID: Not reported
 Waste Type Code 2: Not reported
 Waste Type Code 3: Not reported
 Waste Type Code 4: Not reported
 Waste Type Code 5: Not reported
 Waste Type Code 6: Not reported
 Date Accepted: Not reported
 Manifest Discrepancy Type: Not reported
 Data Entry Number: Not reported
 Was Load Rejected: NEW YORK, NY 10003
 Reason Load Was Rejected: Not reported

G47
WSW
< 1/8
0.077 mi.
406 ft.

BROTHERS CLEANERS
1644 MADISON AVE
NEW YORK, NY 10029
Site 7 of 22 in cluster G

RCRA NonGen / NLR 1004756554
FINDS NYD162381768
ECHO
NY MANIFEST

Relative:
Lower
Actual:
17 ft.

RCRA NonGen / NLR:
 Date form received by agency: 01/01/2007
 Facility name: W BROS DRY CLEANERS HONG CO
 Facility address: 1644 MADISON AVE
 NEW YORK, NY 10029
 EPA ID: NYD162381768
 Mailing address: MADISON AVE
 NEW YORK, NY 10029
 Contact: HONG WANG
 Contact address: MADISON AVE
 NEW YORK, NY 10029

Map ID
Direction
Distance
Elevation

MAP FINDINGS

Site

Database(s)

EDR ID Number
EPA ID Number

BROTHERS CLEANERS (Continued)

1004756554

Contact country: US
Contact telephone: 212-348-7606
Contact email: Not reported
EPA Region: 02
Classification: Non-Generator
Description: Handler: Non-Generators do not presently generate hazardous waste

Owner/Operator Summary:

Owner/operator name: HONG WANG
Owner/operator address: 1644 MADISON AVE
NEW YORK, NY 10029

Owner/operator country: US
Owner/operator telephone: 212-348-7606
Owner/operator email: Not reported
Owner/operator fax: Not reported
Owner/operator extension: Not reported
Legal status: Private
Owner/Operator Type: Operator
Owner/Op start date: Not reported
Owner/Op end date: Not reported

Owner/operator name: HONG WANG
Owner/operator address: 1644 MADISON AVE
NEW YORK, NY 10029

Owner/operator country: US
Owner/operator telephone: 212-348-7606
Owner/operator email: Not reported
Owner/operator fax: Not reported
Owner/operator extension: Not reported
Legal status: Private
Owner/Operator Type: Owner
Owner/Op start date: Not reported
Owner/Op end date: Not reported

Handler Activities Summary:

U.S. importer of hazardous waste: No
Mixed waste (haz. and radioactive): No
Recycler of hazardous waste: No
Transporter of hazardous waste: No
Treater, storer or disposer of HW: No
Underground injection activity: No
On-site burner exemption: No
Furnace exemption: No
Used oil fuel burner: No
Used oil processor: No
User oil refiner: No
Used oil fuel marketer to burner: No
Used oil Specification marketer: No
Used oil transfer facility: No
Used oil transporter: No

Historical Generators:

Date form received by agency: 01/01/2006
Site name: W BROS DRY CLEANERS HONG CO
Classification: Not a generator, verified

Map ID
Direction
Distance
Elevation

MAP FINDINGS

Site

Database(s)

EDR ID Number
EPA ID Number

BROTHERS CLEANERS (Continued)

1004756554

Date form received by agency: 08/26/1999

Site name: W BROS DRY CLEANERS HONG CO

Classification: Conditionally Exempt Small Quantity Generator

. Waste code: D000

. Waste name: Not Defined

. Waste code: D007

. Waste name: CHROMIUM

. Waste code: D008

. Waste name: LEAD

. Waste code: D039

. Waste name: TETRACHLOROETHYLENE

. Waste code: D040

. Waste name: TRICHLOROETHYLENE

. Waste code: F002

. Waste name: THE FOLLOWING SPENT HALOGENATED SOLVENTS: TETRACHLOROETHYLENE, METHYLENE CHLORIDE, TRICHLOROETHYLENE, 1,1,1-TRICHLOROETHANE, CHLOROBENZENE, 1,1,2-TRICHLORO-1,2,2-TRIFLUOROETHANE, ORTHO-DICHLOROBENZENE, TRICHLOROFLUOROMETHANE, AND 1,1,2, TRICHLOROETHANE; ALL SPENT SOLVENT MIXTURES/BLENDS CONTAINING, BEFORE USE, A TOTAL OF TEN PERCENT OR MORE (BY VOLUME) OF ONE OR MORE OF THE ABOVE HALOGENATED SOLVENTS OR THOSE SOLVENTS LISTED IN F001, F004, AND F005; AND STILL BOTTOMS FROM THE RECOVERY OF THESE SPENT SOLVENTS AND SPENT SOLVENT MIXTURES.

Violation Status: No violations found

FINDS:

Registry ID: 110004385148

Environmental Interest/Information System

RCRAInfo is a national information system that supports the Resource Conservation and Recovery Act (RCRA) program through the tracking of events and activities related to facilities that generate, transport, and treat, store, or dispose of hazardous waste. RCRAInfo allows RCRA program staff to track the notification, permit, compliance, and corrective action activities required under RCRA.

FIS (New York - Facility Information System) is New York's Department of Environmental Conservation (DEC) information system for tracking environmental facility information found across the State.

[Click this hyperlink](#) while viewing on your computer to access additional FINDS: detail in the EDR Site Report.

ECHO:

Envid: 1004756554

Registry ID: 110004385148

DFR URL: <http://echo.epa.gov/detailed-facility-report?fid=110004385148>

Map ID
Direction
Distance
Elevation

MAP FINDINGS

Site

Database(s)

EDR ID Number
EPA ID Number

BROTHERS CLEANERS (Continued)

1004756554

NY MANIFEST:

Country: USA
EPA ID: NYD162381768
Facility Status: Not reported
Location Address 1: 1644 MADISON AVE
Code: BP
Location Address 2: Not reported
Total Tanks: Not reported
Location City: NEW YORK
Location State: NY
Location Zip: 10027
Location Zip 4: Not reported

NY MANIFEST:

EPAID: NYD162381768
Mailing Name: BROTHERS CLEANERS
Mailing Contact: BROTHERS CLEANERS
Mailing Address 1: 1644 MADISON AVE
Mailing Address 2: Not reported
Mailing City: NEW YORK
Mailing State: NY
Mailing Zip: 10027
Mailing Zip 4: Not reported
Mailing Country: USA
Mailing Phone: 2123487606

NY MANIFEST:

Document ID: NYC6139451
Manifest Status: Not reported
seq: 01
Year: 2000
Trans1 State ID: 08690
Trans2 State ID: H10364
Generator Ship Date: 05/22/2000
Trans1 Recv Date: 05/22/2000
Trans2 Recv Date: 05/26/2000
TSD Site Recv Date: 06/02/2000
Part A Recv Date: Not reported
Part B Recv Date: Not reported
Generator EPA ID: NYD162381768
Trans1 EPA ID: ILD984908202
Trans2 EPA ID: SCR000074591
TSD ID 1: OHD980587364
TSD ID 2: Not reported
Manifest Tracking Number: Not reported
Import Indicator: Not reported
Export Indicator: Not reported
Discr Quantity Indicator: Not reported
Discr Type Indicator: Not reported
Discr Residue Indicator: Not reported
Discr Partial Reject Indicator: Not reported
Discr Full Reject Indicator: Not reported
Manifest Ref Number: Not reported
Alt Facility RCRA ID: Not reported
Alt Facility Sign Date: Not reported
MGMT Method Type Code: Not reported
Waste Code: F002 - HALO SOLV + STILL BOTTOMS FM REC OF SOLV

Map ID
 Direction
 Distance
 Elevation

MAP FINDINGS

Site

Database(s)

EDR ID Number
 EPA ID Number

BROTHERS CLEANERS (Continued)

1004756554

Waste Code: Not reported
 Waste Code: Not reported
 Waste Code: Not reported
 Waste Code: Not reported
 Waste Code: Not reported
 Quantity: 00140
 Units: P - Pounds
 Number of Containers: 001
 Container Type: DF - Fiberboard or plastic drums (glass)
 Handling Method: B Incineration, heat recovery, burning.
 Specific Gravity: 01.00

[Click this hyperlink](#) while viewing on your computer to access
 72 additional NY_MANIFEST: record(s) in the EDR Site Report.

G48
WSW
< 1/8
0.077 mi.
406 ft.

BROTHERS CLEANERS
1644 MADISON AV
NEW YORK, NY 10029
Site 8 of 22 in cluster G

EDR Hist Cleaner 1018556726
N/A

Relative:
Lower

EDR Hist Cleaner

Actual:
17 ft.

Year:	Name:	Type:
1986	BROTHERS CLEANERS	Garment Pressing And Cleaners' Agents
1987	BROTHERS CLEANERS	Garment Pressing And Cleaners' Agents
1988	BROTHERS CLEANERS	Garment Pressing And Cleaners' Agents
1989	BROTHERS CLEANERS	Garment Pressing And Cleaners' Agents
1990	BROTHERS CLEANERS	Garment Pressing And Cleaners' Agents
1991	BROTHERS CLEANERS	Garment Pressing And Cleaners' Agents
1992	BROTHERS CLEANERS	Garment Pressing And Cleaners' Agents
1993	BROTHERS CLEANERS	Garment Pressing And Cleaners' Agents
1994	BROTHERS CLEANERS	Garment Pressing And Cleaners' Agents
1995	BROTHERS CLEANERS	Garment Pressing And Cleaners' Agents
1996	BROTHERS CLEANERS	Garment Pressing And Cleaners' Agents
2000	BROTHERS CLEANERS	Garment Pressing And Cleaners' Agents
2001	BROTHERS CLEANERS	Garment Pressing And Cleaners' Agents
2002	BROTHERS CLEANERS	Garment Pressing And Cleaners' Agents
2002	DYW CLEANERS CO	Drycleaning Plants, Except Rugs, NEC
2003	DYW CLEANERS COMPANY	Drycleaning Plants, Except Rugs, NEC
2003	BROTHERS CLEANERS	Garment Pressing And Cleaners' Agents
2004	TYW CLEANERS	Garment Pressing And Cleaners' Agents
2004	DYW CLEANERS COMPANY	Drycleaning Plants, Except Rugs, NEC
2005	DYW CLEANERS COMPANY	Drycleaning Plants, Except Rugs, NEC
2005	TYW CLEANERS	Garment Pressing And Cleaners' Agents
2006	DYW CLEANERS COMPANY	Drycleaning Plants, Except Rugs, NEC
2006	TYW CLEANERS	Garment Pressing And Cleaners' Agents
2007	DYW CLEANERS COMPANY	Drycleaning Plants, Except Rugs, NEC
2007	TYW CLEANERS	Garment Pressing And Cleaners' Agents
2008	DYW CLEANERS COMPANY	Drycleaning Plants, Except Rugs, NEC
2009	DYW CLEANERS COMPANY	Drycleaning Plants, Except Rugs, NEC
2010	TYW CLEANERS	Garment Pressing And Cleaners' Agents
2010	DYW CLEANERS COMPANY	Drycleaning Plants, Except Rugs, NEC
2011	DYW CLEANERS COMPANY	Drycleaning Plants, Except Rugs, NEC
2012	DYW CLEANERS COMPANY	Drycleaning Plants, Except Rugs, NEC
2013	DYW CLEANERS COMPANY	Drycleaning Plants, Except Rugs, NEC
2014	DYW CLEANERS COMPANY	Drycleaning Plants, Except Rugs, NEC

MAP FINDINGS

Map ID
Direction
Distance
Elevation

Site

Database(s)

EDR ID Number
EPA ID Number

G49
WSW
< 1/8
0.077 mi.
406 ft.

BROTHERS/DYW CLEANERS
1644 MADISON AVENUE #1
NEW YORK, NY 10029

NY DRYCLEANERS

S110246099
N/A

Site 9 of 22 in cluster G

Relative:
Lower

DRYCLEANERS:
Facility ID: 2-6204-01208
Phone Number: 212-348-7606
Region: Not reported
Registration Effective Date: N/A
Inspection Date: 03OCT21
Install Date: Not reported
Drop Shop: Y
Shutdown: Not reported
Alternate Solvent: Not reported
Current Business: Not reported

Actual:
17 ft.

E50
North
< 1/8
0.078 mi.
413 ft.

MADISON CLEANERS
1716 MADISON AVE
NEW YORK, NY 10029

RCRA-SQG
ICIS
US AIRS
FINDS
ECHO

1000693810
NYD986999316

Site 2 of 6 in cluster E

Relative:
Higher

RCRA-SQG:
Date form received by agency: 01/01/2007
Facility name: MADISON CLEANERS
Facility address: 1716 MADISON AVE
NEW YORK, NY 10029
EPA ID: NYD986999316
Mailing address: MADISON AVE
NEW YORK, NY 10029
Contact: Not reported
Contact address: MADISON AVE
NEW YORK, NY 10029
Contact country: US
Contact telephone: Not reported
Contact email: Not reported
EPA Region: 02
Classification: Small Small Quantity Generator
Description: Handler: generates more than 100 and less than 1000 kg of hazardous waste during any calendar month and accumulates less than 6000 kg of hazardous waste at any time; or generates 100 kg or less of hazardous waste during any calendar month, and accumulates more than 1000 kg of hazardous waste at any time

Actual:
21 ft.

Owner/Operator Summary:

Owner/operator name: HYUN CHOW JOO
Owner/operator address: NOT REQUIRED
NOT REQUIRED, NY 99999
Owner/operator country: US
Owner/operator telephone: 212-555-1212
Owner/operator email: Not reported
Owner/operator fax: Not reported
Owner/operator extension: Not reported
Legal status: Private
Owner/Operator Type: Operator

NY DRYCLEANERS
NY MANIFEST

Map ID
Direction
Distance
Elevation

MAP FINDINGS

Site

Database(s)

EDR ID Number
EPA ID Number

MADISON CLEANERS (Continued)

1000693810

Owner/Op start date: Not reported
Owner/Op end date: Not reported

Owner/operator name: HYUN CHOW JOO
Owner/operator address: NOT REQUIRED
NOT REQUIRED, NY 99999
Owner/operator country: US
Owner/operator telephone: 212-555-1212
Owner/operator email: Not reported
Owner/operator fax: Not reported
Owner/operator extension: Not reported
Legal status: Private
Owner/Operator Type: Owner
Owner/Op start date: Not reported
Owner/Op end date: Not reported

Handler Activities Summary:

U.S. importer of hazardous waste: No
Mixed waste (haz. and radioactive): No
Recycler of hazardous waste: No
Transporter of hazardous waste: No
Treater, storer or disposer of HW: No
Underground injection activity: No
On-site burner exemption: No
Furnace exemption: No
Used oil fuel burner: No
Used oil processor: No
User oil refiner: No
Used oil fuel marketer to burner: No
Used oil Specification marketer: No
Used oil transfer facility: No
Used oil transporter: No

Historical Generators:

Date form received by agency: 01/01/2006
Site name: MADISON CLEANERS
Classification: Conditionally Exempt Small Quantity Generator

Date form received by agency: 07/14/1999
Site name: MADISON CLEANERS
Classification: Small Quantity Generator

Date form received by agency: 04/15/1992
Site name: MADISON CLEANERS
Classification: Large Quantity Generator

. Waste code: D000
. Waste name: Not Defined

. Waste code: F002
. Waste name: THE FOLLOWING SPENT HALOGENATED SOLVENTS: TETRACHLOROETHYLENE, METHYLENE CHLORIDE, TRICHLOROETHYLENE, 1,1,1-TRICHLOROETHANE, CHLOROBENZENE, 1,1,2-TRICHLORO-1,2,2-TRIFLUOROETHANE, ORTHO-DICHLOROBENZENE, TRICHLOROFLUOROMETHANE, AND 1,1,2, TRICHLOROETHANE; ALL SPENT SOLVENT MIXTURES/BLENDS CONTAINING, BEFORE USE, A TOTAL OF TEN PERCENT OR MORE (BY VOLUME) OF ONE OR MORE OF THE

Map ID
Direction
Distance
Elevation

MAP FINDINGS

Site

Database(s)

EDR ID Number
EPA ID Number

MADISON CLEANERS (Continued)

1000693810

ABOVE HALOGENATED SOLVENTS OR THOSE SOLVENTS LISTED IN F001, F004, AND F005; AND STILL BOTTOMS FROM THE RECOVERY OF THESE SPENT SOLVENTS AND SPENT SOLVENT MIXTURES.

Violation Status: No violations found

ICIS:

Enforcement Action ID: NY000A0000262040138800312
FRS ID: 110004488796
Action Name: MADISON CLEANERS 36061R040700312
Facility Name: MADISON CLEANERS
Facility Address: 1716 MADISON AVE
NEW YORK, NY 100291806
Enforcement Action Type: Notice of Violation
Facility County: BRONX
Program System Acronym: AIR
Enforcement Action Forum Desc: Administrative - Informal
EA Type Code: NOV
Facility SIC Code: 7216
Federal Facility ID: Not reported
Latitude in Decimal Degrees: 40.798112
Longitude in Decimal Degrees: -73.946238
Permit Type Desc: Not reported
Program System Acronym: NY0000002620401388
Facility NAICS Code: 812320
Tribal Land Code: Not reported

Enforcement Action ID: NY000A0000262040138800301
FRS ID: 110004488796
Action Name: MADISON CLEANERS 36061R040700301
Facility Name: MADISON CLEANERS
Facility Address: 1716 MADISON AVE
NEW YORK, NY 100291806
Enforcement Action Type: Notice of Violation
Facility County: BRONX
Program System Acronym: AIR
Enforcement Action Forum Desc: Administrative - Informal
EA Type Code: NOV
Facility SIC Code: 7216
Federal Facility ID: Not reported
Latitude in Decimal Degrees: 40.798112
Longitude in Decimal Degrees: -73.946238
Permit Type Desc: Not reported
Program System Acronym: NY0000002620401388
Facility NAICS Code: 812320
Tribal Land Code: Not reported

US AIRS MINOR:

Envid: 1000693810
Region Code: 02
Programmatic ID: AIR NY0000002620401388
Facility Registry ID: 110004488796
D and B Number: Not reported
Primary SIC Code: 7216
NAICS Code: 812320
Default Air Classification Code: MIN

Map ID
Direction
Distance
Elevation

MAP FINDINGS

Site

Database(s)

EDR ID Number
EPA ID Number

MADISON CLEANERS (Continued)

1000693810

Facility Type of Ownership Code: POF
Air CMS Category Code: Not reported
HPV Status: Not reported

US AIRS MINOR:

Region Code: 02
Programmatic ID: AIR NY0000002620401388
Facility Registry ID: 110004488796
Air Operating Status Code: OPR
Default Air Classification Code: MIN
Air Program: MACT Standards (40 CFR Part 63)
Activity Date: 2000-01-25 00:00:00
Activity Status Date: Not reported
Activity Group: Compliance Monitoring
Activity Type: Inspection/Evaluation
Activity Status: Not reported

Region Code: 02
Programmatic ID: AIR NY0000002620401388
Facility Registry ID: 110004488796
Air Operating Status Code: OPR
Default Air Classification Code: MIN
Air Program: MACT Standards (40 CFR Part 63)
Activity Date: 2001-01-24 00:00:00
Activity Status Date: Not reported
Activity Group: Compliance Monitoring
Activity Type: Inspection/Evaluation
Activity Status: Not reported

Region Code: 02
Programmatic ID: AIR NY0000002620401388
Facility Registry ID: 110004488796
Air Operating Status Code: OPR
Default Air Classification Code: MIN
Air Program: MACT Standards (40 CFR Part 63)
Activity Date: 2002-01-31 00:00:00
Activity Status Date: Not reported
Activity Group: Compliance Monitoring
Activity Type: Inspection/Evaluation
Activity Status: Not reported

Region Code: 02
Programmatic ID: AIR NY0000002620401388
Facility Registry ID: 110004488796
Air Operating Status Code: OPR
Default Air Classification Code: MIN
Air Program: MACT Standards (40 CFR Part 63)
Activity Date: 2000-11-27 00:00:00
Activity Status Date: 2000-11-27 00:00:00
Activity Group: Enforcement Action
Activity Type: Administrative - Informal
Activity Status: Achieved

Region Code: 02
Programmatic ID: AIR NY0000002620401388
Facility Registry ID: 110004488796
Air Operating Status Code: OPR
Default Air Classification Code: MIN

Map ID
Direction
Distance
Elevation

MAP FINDINGS

Site

Database(s)

EDR ID Number
EPA ID Number

MADISON CLEANERS (Continued)

1000693810

Air Program: MACT Standards (40 CFR Part 63)
Activity Date: 2006-01-04 00:00:00
Activity Status Date: 2006-01-04 00:00:00
Activity Group: Enforcement Action
Activity Type: Administrative - Informal
Activity Status: Achieved

Region Code: 02
Programmatic ID: AIR NY0000002620401388
Facility Registry ID: 110004488796
Air Operating Status Code: OPR
Default Air Classification Code: MIN
Air Program: State Implementation Plan for National Primary and Secondary Ambient Air Quality Standards
Activity Date: 2000-01-25 00:00:00
Activity Status Date: Not reported
Activity Group: Compliance Monitoring
Activity Type: Inspection/Evaluation
Activity Status: Not reported

Region Code: 02
Programmatic ID: AIR NY0000002620401388
Facility Registry ID: 110004488796
Air Operating Status Code: OPR
Default Air Classification Code: MIN
Air Program: State Implementation Plan for National Primary and Secondary Ambient Air Quality Standards
Activity Date: 2001-01-24 00:00:00
Activity Status Date: Not reported
Activity Group: Compliance Monitoring
Activity Type: Inspection/Evaluation
Activity Status: Not reported

Region Code: 02
Programmatic ID: AIR NY0000002620401388
Facility Registry ID: 110004488796
Air Operating Status Code: OPR
Default Air Classification Code: MIN
Air Program: State Implementation Plan for National Primary and Secondary Ambient Air Quality Standards
Activity Date: 2002-01-31 00:00:00
Activity Status Date: Not reported
Activity Group: Compliance Monitoring
Activity Type: Inspection/Evaluation
Activity Status: Not reported

US AIRS MINOR:

Envid: 1000693810
Region Code: 02
Programmatic ID: AIR NY0000002620401388
Facility Registry ID: 110004488796
D and B Number: Not reported
Primary SIC Code: 7216
NAICS Code: 812320
Default Air Classification Code: MIN
Facility Type of Ownership Code: POF
Air CMS Category Code: Not reported
HPV Status: Not reported

Map ID
Direction
Distance
Elevation

MAP FINDINGS

Site

Database(s)

EDR ID Number
EPA ID Number

MADISON CLEANERS (Continued)

1000693810

US AIRS MINOR:

Region Code: 02
Programmatic ID: AIR NY0000002620401388
Facility Registry ID: 110004488796
Air Operating Status Code: OPR
Default Air Classification Code: MIN
Air Program: MACT Standards (40 CFR Part 63)
Activity Date: 2000-01-25 00:00:00
Activity Status Date: Not reported
Activity Group: Compliance Monitoring
Activity Type: Inspection/Evaluation
Activity Status: Not reported

Region Code: 02
Programmatic ID: AIR NY0000002620401388
Facility Registry ID: 110004488796
Air Operating Status Code: OPR
Default Air Classification Code: MIN
Air Program: MACT Standards (40 CFR Part 63)
Activity Date: 2001-01-24 00:00:00
Activity Status Date: Not reported
Activity Group: Compliance Monitoring
Activity Type: Inspection/Evaluation
Activity Status: Not reported

Region Code: 02
Programmatic ID: AIR NY0000002620401388
Facility Registry ID: 110004488796
Air Operating Status Code: OPR
Default Air Classification Code: MIN
Air Program: MACT Standards (40 CFR Part 63)
Activity Date: 2002-01-31 00:00:00
Activity Status Date: Not reported
Activity Group: Compliance Monitoring
Activity Type: Inspection/Evaluation
Activity Status: Not reported

Region Code: 02
Programmatic ID: AIR NY0000002620401388
Facility Registry ID: 110004488796
Air Operating Status Code: OPR
Default Air Classification Code: MIN
Air Program: MACT Standards (40 CFR Part 63)
Activity Date: 2000-11-27 00:00:00
Activity Status Date: 2000-11-27 00:00:00
Activity Group: Enforcement Action
Activity Type: Administrative - Informal
Activity Status: Achieved

Region Code: 02
Programmatic ID: AIR NY0000002620401388
Facility Registry ID: 110004488796
Air Operating Status Code: OPR
Default Air Classification Code: MIN
Air Program: MACT Standards (40 CFR Part 63)
Activity Date: 2006-01-04 00:00:00
Activity Status Date: 2006-01-04 00:00:00

Map ID
Direction
Distance
Elevation

MAP FINDINGS

Site

Database(s)

EDR ID Number
EPA ID Number

MADISON CLEANERS (Continued)

1000693810

Activity Group: Enforcement Action
Activity Type: Administrative - Informal
Activity Status: Achieved

Region Code: 02
Programmatic ID: AIR NY0000002620401388
Facility Registry ID: 110004488796
Air Operating Status Code: OPR
Default Air Classification Code: MIN
Air Program: State Implementation Plan for National Primary and Secondary Ambient Air Quality Standards
Activity Date: 2000-01-25 00:00:00
Activity Status Date: Not reported
Activity Group: Compliance Monitoring
Activity Type: Inspection/Evaluation
Activity Status: Not reported

Region Code: 02
Programmatic ID: AIR NY0000002620401388
Facility Registry ID: 110004488796
Air Operating Status Code: OPR
Default Air Classification Code: MIN
Air Program: State Implementation Plan for National Primary and Secondary Ambient Air Quality Standards
Activity Date: 2001-01-24 00:00:00
Activity Status Date: Not reported
Activity Group: Compliance Monitoring
Activity Type: Inspection/Evaluation
Activity Status: Not reported

Region Code: 02
Programmatic ID: AIR NY0000002620401388
Facility Registry ID: 110004488796
Air Operating Status Code: OPR
Default Air Classification Code: MIN
Air Program: State Implementation Plan for National Primary and Secondary Ambient Air Quality Standards
Activity Date: 2002-01-31 00:00:00
Activity Status Date: Not reported
Activity Group: Compliance Monitoring
Activity Type: Inspection/Evaluation
Activity Status: Not reported

FINDS:

Registry ID: 110004488796

Environmental Interest/Information System

AFS (Aerometric Information Retrieval System (AIRS) Facility Subsystem) replaces the former Compliance Data System (CDS), the National Emission Data System (NEDS), and the Storage and Retrieval of Aerometric Data (SAROAD). AIRS is the national repository for information concerning airborne pollution in the United States. AFS is used to track emissions and compliance data from industrial plants. AFS data are utilized by states to prepare State Implementation Plans to comply with regulatory programs and by EPA as an input for the estimation of total national emissions. AFS is undergoing a major redesign to support facility operating permits required under Title V of the Clean Air Act.

Map ID
Direction
Distance
Elevation

MAP FINDINGS

Site

Database(s)

EDR ID Number
EPA ID Number

MADISON CLEANERS (Continued)

1000693810

RCRAInfo is a national information system that supports the Resource Conservation and Recovery Act (RCRA) program through the tracking of events and activities related to facilities that generate, transport, and treat, store, or dispose of hazardous waste. RCRAInfo allows RCRA program staff to track the notification, permit, compliance, and corrective action activities required under RCRA.

FIS (New York - Facility Information System) is New York's Department of Environmental Conservation (DEC) information system for tracking environmental facility information found across the State.

AIR MINOR

[Click this hyperlink](#) while viewing on your computer to access additional FINDS: detail in the EDR Site Report.

ECHO:

Envid: 1000693810
Registry ID: 110004488796
DFR URL: <http://echo.epa.gov/detailed-facility-report?fid=110004488796>

DRYCLEANERS:

Facility ID: 2-6204-01388
Phone Number: 212-410-6485
Region: Not reported
Registration Effective Date: 4/28/2000 08:55:57:646
Inspection Date: 16JUL27
Install Date: 97/00/16
Drop Shop: Y
Shutdown: Not reported
Alternate Solvent: Not reported
Current Business: Not reported

NY MANIFEST:

Country: USA
EPA ID: NYD986999316
Facility Status: Not reported
Location Address 1: 1716 MADISON AVENUE
Code: BP
Location Address 2: Not reported
Total Tanks: Not reported
Location City: NEW YORK
Location State: NY
Location Zip: 10029
Location Zip 4: Not reported

NY MANIFEST:

EPAID: NYD986999316
Mailing Name: MADIO SN CLEANERS
Mailing Contact: MADIO SN CLEANERS
Mailing Address 1: 1716 MADISON AVENUE
Mailing Address 2: Not reported
Mailing City: NEW YORK
Mailing State: NY
Mailing Zip: 10029

Map ID
Direction
Distance
Elevation

MAP FINDINGS

Site

Database(s)

EDR ID Number
EPA ID Number

MADISON CLEANERS (Continued)

1000693810

Mailing Zip 4: Not reported
Mailing Country: USA
Mailing Phone: 2124106485

NY MANIFEST:

Document ID: Not reported
Manifest Status: Not reported
seq: Not reported
Year: 2010
Trans1 State ID: TXR000050930
Trans2 State ID: OKD981588791
Generator Ship Date: 01/28/2010
Trans1 Recv Date: 01/28/2010
Trans2 Recv Date: 02/09/2010
TSD Site Recv Date: 02/10/2010
Part A Recv Date: Not reported
Part B Recv Date: Not reported
Generator EPA ID: NYD986999316
Trans1 EPA ID: Not reported
Trans2 EPA ID: Not reported
TSD ID 1: OHD980587364
TSD ID 2: Not reported
Manifest Tracking Number: 002004303SKS
Import Indicator: N
Export Indicator: N
Discr Quantity Indicator: N
Discr Type Indicator: N
Discr Residue Indicator: N
Discr Partial Reject Indicator: N
Discr Full Reject Indicator: N
Manifest Ref Number: Not reported
Alt Facility RCRA ID: Not reported
Alt Facility Sign Date: Not reported
MGMT Method Type Code: H020
Waste Code: Not reported
Waste Code: Not reported
Waste Code: Not reported
Waste Code: Not reported
Waste Code: Not reported
Waste Code: Not reported
Quantity: 220.0
Units: P - Pounds
Number of Containers: 2.0
Container Type: DF - Fiberboard or plastic drums (glass)
Handling Method: R Material recovery of more than 75 percent of the total material.
Specific Gravity: 1.0
Waste Code: F002
Waste Code 1_2: D007
Waste Code 1_3: D029
Waste Code 1_4: D039
Waste Code 1_5: D040
Waste Code 1_6: Not reported

[Click this hyperlink](#) while viewing on your computer to access
36 additional NY_MANIFEST: record(s) in the EDR Site Report.

MAP FINDINGS

Map ID
 Direction
 Distance
 Elevation

Site

Database(s)

EDR ID Number
 EPA ID Number

E51
North
< 1/8
0.078 mi.
413 ft.
MADISON CLEANERS INC
1716 MADISON AVE
NEW YORK, NY 10029
Site 3 of 6 in cluster E

EDR Hist Cleaner **1020032294**
 N/A

Relative: EDR Hist Cleaner
Higher

Actual:
21 ft.

Year:	Name:	Type:
1991	MADISON CLEANERS INC	Drycleaning Plants, Except Rugs, NEC
1992	MADISON CLEANERS INC	Drycleaning Plants, Except Rugs, NEC
1993	MADISON CLEANERS INC	Drycleaning Plants, Except Rugs, NEC
1994	MADISON CLEANERS INC	Drycleaning Plants, Except Rugs, NEC
1995	MADISON CLEANERS INC	Drycleaning Plants, Except Rugs, NEC
1996	MADISON CLEANERS INC	Drycleaning Plants, Except Rugs, NEC
1997	MADISON CLEANERS INC	Drycleaning Plants, Except Rugs, NEC
1998	MADISON CLEANERS INC	Drycleaning Plants, Except Rugs, NEC
1999	MADISON CLEANERS INC	Drycleaning Plants, Except Rugs, NEC
2000	MADISON CLEANERS INC	Drycleaning Plants, Except Rugs, NEC
2001	MADISON CLEANERS INC	Drycleaning Plants, Except Rugs, NEC
2002	MADISON CLEANERS INC	Drycleaning Plants, Except Rugs, NEC
2003	MADISON CLEANERS INC	Drycleaning Plants, Except Rugs, NEC
2004	MADISON CLEANERS INC	Drycleaning Plants, Except Rugs, NEC
2005	MADISON CLEANERS INC	Drycleaning Plants, Except Rugs, NEC
2006	MADISON CLEANERS INC	Drycleaning Plants, Except Rugs, NEC
2007	MADISON CLEANERS INC	Drycleaning Plants, Except Rugs, NEC
2008	MADISON CLEANERS INC	Drycleaning Plants, Except Rugs, NEC
2009	MADISON CLEANERS INC	Drycleaning Plants, Except Rugs, NEC
2010	MADISON CLEANERS INC	Drycleaning Plants, Except Rugs, NEC
2011	MADISON CLEANERS INC	Drycleaning Plants, Except Rugs, NEC
2012	MADISON CLEANERS INC	Drycleaning Plants, Except Rugs, NEC
2013	MADISON CLEANERS INC	Drycleaning Plants, Except Rugs, NEC
2014	MADISON CLEANERS INC	Drycleaning Plants, Except Rugs, NEC

H52
ESE
< 1/8
0.079 mi.
419 ft.
CON EDISON
125 E 112TH ST
NEW YORK, NY 10029
Site 1 of 24 in cluster H

NY MANIFEST **S117317103**
 N/A

Relative:
Lower

Actual:
17 ft.

NY MANIFEST:
 Country: USA
 EPA ID: NYP004644506
 Facility Status: Not reported
 Location Address 1: 125 E 112TH ST
 Code: BP
 Location Address 2: SB 18517
 Total Tanks: Not reported
 Location City: NEW YORK
 Location State: NY
 Location Zip: 10029
 Location Zip 4: Not reported

NY MANIFEST:
 EPAID: NYP004644506
 Mailing Name: CON EDISON
 Mailing Contact: TOM TEELING
 Mailing Address 1: 4 IRVING PLACE - 15TH FLOOR
 Mailing Address 2: Not reported
 Mailing City: NEW YORK

Map ID
Direction
Distance
Elevation

MAP FINDINGS

Site

Database(s)

EDR ID Number
EPA ID Number

CON EDISON (Continued)

S117317103

Mailing State: NY
Mailing Zip: 10003
Mailing Zip 4: Not reported
Mailing Country: USA
Mailing Phone: Not reported

NY MANIFEST:

Document ID: Not reported
Manifest Status: Not reported
seq: Not reported
Year: 2014
Trans1 State ID: NJD003812047
Trans2 State ID: Not reported
Generator Ship Date: 09/01/2014
Trans1 Recv Date: 09/01/2014
Trans2 Recv Date: Not reported
TSD Site Recv Date: 09/04/2014
Part A Recv Date: Not reported
Part B Recv Date: Not reported
Generator EPA ID: NYP004644506
Trans1 EPA ID: Not reported
Trans2 EPA ID: Not reported
TSD ID 1: NJD991291105
TSD ID 2: Not reported
Manifest Tracking Number: 002609048GBF
Import Indicator: N
Export Indicator: N
Discr Quantity Indicator: N
Discr Type Indicator: N
Discr Residue Indicator: N
Discr Partial Reject Indicator: N
Discr Full Reject Indicator: N
Manifest Ref Number: Not reported
Alt Facility RCRA ID: Not reported
Alt Facility Sign Date: Not reported
MGMT Method Type Code: H110
Waste Code: Not reported
Waste Code: Not reported
Waste Code: Not reported
Waste Code: Not reported
Waste Code: Not reported
Waste Code: Not reported
Quantity: 500
Units: P - Pounds
Number of Containers: 1
Container Type: TT - Cargo tank, tank trucks
Handling Method: T Chemical, physical, or biological treatment.
Specific Gravity: 1
Waste Code: D008
Waste Code 1_2: Not reported
Waste Code 1_3: Not reported
Waste Code 1_4: Not reported
Waste Code 1_5: Not reported
Waste Code 1_6: Not reported

Map ID
 Direction
 Distance
 Elevation

MAP FINDINGS

Site

Database(s)

EDR ID Number
 EPA ID Number

CON EDISON (Continued)

S117317103

[Click this hyperlink](#) while viewing on your computer to access additional NY_MANIFEST: detail in the EDR Site Report.

<p>E53 North < 1/8 0.081 mi. 427 ft.</p> <p>Relative: Higher</p> <p>Actual: 21 ft.</p>	<p>CON EDISON 1718 MADISON AV NEW YORK, NY 10029</p> <p>Site 4 of 6 in cluster E</p>	<p>NY MANIFEST</p>	<p>S117318709 N/A</p>																																																																																						
<p>NY MANIFEST:</p> <table border="0" style="width: 100%;"> <tr><td style="padding-right: 20px;">Country:</td><td>USA</td></tr> <tr><td>EPA ID:</td><td>NYP004662748</td></tr> <tr><td>Facility Status:</td><td>Not reported</td></tr> <tr><td>Location Address 1:</td><td>1718 MADISON AV</td></tr> <tr><td>Code:</td><td>BP</td></tr> <tr><td>Location Address 2:</td><td>SB50734</td></tr> <tr><td>Total Tanks:</td><td>Not reported</td></tr> <tr><td>Location City:</td><td>NEW YORK</td></tr> <tr><td>Location State:</td><td>NY</td></tr> <tr><td>Location Zip:</td><td>10029</td></tr> <tr><td>Location Zip 4:</td><td>Not reported</td></tr> </table> <p>NY MANIFEST:</p> <table border="0" style="width: 100%;"> <tr><td style="padding-right: 20px;">EPAID:</td><td>NYP004662748</td></tr> <tr><td>Mailing Name:</td><td>CON EDISON</td></tr> <tr><td>Mailing Contact:</td><td>CON EDISON</td></tr> <tr><td>Mailing Address 1:</td><td>4 IRVING PL</td></tr> <tr><td>Mailing Address 2:</td><td>15TH FL</td></tr> <tr><td>Mailing City:</td><td>NEW YORK</td></tr> <tr><td>Mailing State:</td><td>NY</td></tr> <tr><td>Mailing Zip:</td><td>10003</td></tr> <tr><td>Mailing Zip 4:</td><td>Not reported</td></tr> <tr><td>Mailing Country:</td><td>USA</td></tr> <tr><td>Mailing Phone:</td><td>Not reported</td></tr> </table> <p>NY MANIFEST:</p> <table border="0" style="width: 100%;"> <tr><td style="padding-right: 20px;">Document ID:</td><td>Not reported</td></tr> <tr><td>Manifest Status:</td><td>Not reported</td></tr> <tr><td>seq:</td><td>Not reported</td></tr> <tr><td>Year:</td><td>2014</td></tr> <tr><td>Trans1 State ID:</td><td>NJ0000027193</td></tr> <tr><td>Trans2 State ID:</td><td>Not reported</td></tr> <tr><td>Generator Ship Date:</td><td>09/22/2014</td></tr> <tr><td>Trans1 Recv Date:</td><td>09/22/2014</td></tr> <tr><td>Trans2 Recv Date:</td><td>Not reported</td></tr> <tr><td>TSD Site Recv Date:</td><td>09/26/2014</td></tr> <tr><td>Part A Recv Date:</td><td>Not reported</td></tr> <tr><td>Part B Recv Date:</td><td>Not reported</td></tr> <tr><td>Generator EPA ID:</td><td>NYP004662748</td></tr> <tr><td>Trans1 EPA ID:</td><td>Not reported</td></tr> <tr><td>Trans2 EPA ID:</td><td>Not reported</td></tr> <tr><td>TSD ID 1:</td><td>NJD002200046</td></tr> <tr><td>TSD ID 2:</td><td>Not reported</td></tr> <tr><td>Manifest Tracking Number:</td><td>013255807JJK</td></tr> <tr><td>Import Indicator:</td><td>N</td></tr> <tr><td>Export Indicator:</td><td>N</td></tr> <tr><td>Discr Quantity Indicator:</td><td>N</td></tr> </table>				Country:	USA	EPA ID:	NYP004662748	Facility Status:	Not reported	Location Address 1:	1718 MADISON AV	Code:	BP	Location Address 2:	SB50734	Total Tanks:	Not reported	Location City:	NEW YORK	Location State:	NY	Location Zip:	10029	Location Zip 4:	Not reported	EPAID:	NYP004662748	Mailing Name:	CON EDISON	Mailing Contact:	CON EDISON	Mailing Address 1:	4 IRVING PL	Mailing Address 2:	15TH FL	Mailing City:	NEW YORK	Mailing State:	NY	Mailing Zip:	10003	Mailing Zip 4:	Not reported	Mailing Country:	USA	Mailing Phone:	Not reported	Document ID:	Not reported	Manifest Status:	Not reported	seq:	Not reported	Year:	2014	Trans1 State ID:	NJ0000027193	Trans2 State ID:	Not reported	Generator Ship Date:	09/22/2014	Trans1 Recv Date:	09/22/2014	Trans2 Recv Date:	Not reported	TSD Site Recv Date:	09/26/2014	Part A Recv Date:	Not reported	Part B Recv Date:	Not reported	Generator EPA ID:	NYP004662748	Trans1 EPA ID:	Not reported	Trans2 EPA ID:	Not reported	TSD ID 1:	NJD002200046	TSD ID 2:	Not reported	Manifest Tracking Number:	013255807JJK	Import Indicator:	N	Export Indicator:	N	Discr Quantity Indicator:	N
Country:	USA																																																																																								
EPA ID:	NYP004662748																																																																																								
Facility Status:	Not reported																																																																																								
Location Address 1:	1718 MADISON AV																																																																																								
Code:	BP																																																																																								
Location Address 2:	SB50734																																																																																								
Total Tanks:	Not reported																																																																																								
Location City:	NEW YORK																																																																																								
Location State:	NY																																																																																								
Location Zip:	10029																																																																																								
Location Zip 4:	Not reported																																																																																								
EPAID:	NYP004662748																																																																																								
Mailing Name:	CON EDISON																																																																																								
Mailing Contact:	CON EDISON																																																																																								
Mailing Address 1:	4 IRVING PL																																																																																								
Mailing Address 2:	15TH FL																																																																																								
Mailing City:	NEW YORK																																																																																								
Mailing State:	NY																																																																																								
Mailing Zip:	10003																																																																																								
Mailing Zip 4:	Not reported																																																																																								
Mailing Country:	USA																																																																																								
Mailing Phone:	Not reported																																																																																								
Document ID:	Not reported																																																																																								
Manifest Status:	Not reported																																																																																								
seq:	Not reported																																																																																								
Year:	2014																																																																																								
Trans1 State ID:	NJ0000027193																																																																																								
Trans2 State ID:	Not reported																																																																																								
Generator Ship Date:	09/22/2014																																																																																								
Trans1 Recv Date:	09/22/2014																																																																																								
Trans2 Recv Date:	Not reported																																																																																								
TSD Site Recv Date:	09/26/2014																																																																																								
Part A Recv Date:	Not reported																																																																																								
Part B Recv Date:	Not reported																																																																																								
Generator EPA ID:	NYP004662748																																																																																								
Trans1 EPA ID:	Not reported																																																																																								
Trans2 EPA ID:	Not reported																																																																																								
TSD ID 1:	NJD002200046																																																																																								
TSD ID 2:	Not reported																																																																																								
Manifest Tracking Number:	013255807JJK																																																																																								
Import Indicator:	N																																																																																								
Export Indicator:	N																																																																																								
Discr Quantity Indicator:	N																																																																																								

Map ID
 Direction
 Distance
 Elevation

MAP FINDINGS

Site

Database(s)

EDR ID Number
 EPA ID Number

CON EDISON (Continued)

S117318709

Discr Type Indicator: N
 Discr Residue Indicator: N
 Discr Partial Reject Indicator: N
 Discr Full Reject Indicator: N
 Manifest Ref Number: Not reported
 Alt Facility RCRA ID: Not reported
 Alt Facility Sign Date: Not reported
 MGMT Method Type Code: H110
 Waste Code: Not reported
 Waste Code: Not reported
 Waste Code: Not reported
 Waste Code: Not reported
 Waste Code: Not reported
 Waste Code: Not reported
 Quantity: 1000
 Units: P - Pounds
 Number of Containers: 1
 Container Type: TT - Cargo tank, tank trucks
 Handling Method: T Chemical, physical, or biological treatment.
 Specific Gravity: 1
 Waste Code: D008
 Waste Code 1_2: Not reported
 Waste Code 1_3: Not reported
 Waste Code 1_4: Not reported
 Waste Code 1_5: Not reported
 Waste Code 1_6: Not reported

[Click this hyperlink](#) while viewing on your computer to access additional NY_MANIFEST: detail in the EDR Site Report.

D54
SE
 < 1/8
 0.084 mi.
 443 ft.

GREATER HIGHWAY DELIVERANCE
132 EAST 111TH STREET
NEW YORK, NY 10029

NY AST **A100183129**
N/A

Site 4 of 6 in cluster D

Relative:
Lower
Actual:
16 ft.

AST:
 Region: STATE
 DEC Region: 2
 Site Status: Active
 Facility Id: 2-606513
 Program Type: PBS
 UTM X: 589046.64461
 UTM Y: 4516600.62716
 Expiration Date: 07/26/2021
 Site Type: School

Affiliation Records:
 Site Id: 28372
 Affiliation Type: Facility Owner
 Company Name: GREATER HIGHWAY DELIVERANCE TEMPLE
 Contact Type: ADMIN. ASST.
 Contact Name: DARREN PAGE
 Address1: 132 EAST 111TH STREET
 Address2: Not reported
 City: NEW YORK
 State: NY

Map ID
Direction
Distance
Elevation

MAP FINDINGS

Site

Database(s)

EDR ID Number
EPA ID Number

GREATER HIGHWAY DELIVERANCE (Continued)

A100183129

Zip Code: 10029
Country Code: 001
Phone: (212) 348-8328
EMail: Not reported
Fax Number: Not reported
Modified By: ACDANIEL
Date Last Modified: 2016-10-05

Site Id: 28372
Affiliation Type: Mail Contact
Company Name: GREATER HIGHWAY DELIVERANCE TEMPLE
Contact Type: Not reported
Contact Name: DARREN L. PAGE
Address1: 132 EAST 111TH STREET
Address2: Not reported
City: NEW YORK
State: NY
Zip Code: 10029
Country Code: 001
Phone: (212) 348-8328
EMail: Not reported
Fax Number: Not reported
Modified By: TRANSLAT
Date Last Modified: 2004-03-04

Site Id: 28372
Affiliation Type: Facility Operator
Company Name: GREATER HIGHWAY DELIVERANCE TEMPLE, INC.
Contact Type: Not reported
Contact Name: HAZEL PAGE
Address1: Not reported
Address2: Not reported
City: Not reported
State: NN
Zip Code: Not reported
Country Code: 001
Phone: (212) 348-8328
EMail: Not reported
Fax Number: Not reported
Modified By: KXTANG
Date Last Modified: 2006-05-10

Site Id: 28372
Affiliation Type: Emergency Contact
Company Name: GREATER HIGHWAY DELIVERANCE TEMPLE
Contact Type: Not reported
Contact Name: DARREN PAGE
Address1: Not reported
Address2: Not reported
City: Not reported
State: NN
Zip Code: Not reported
Country Code: 999
Phone: (212) 348-8328
EMail: Not reported
Fax Number: Not reported
Modified By: KXTANG

Map ID
Direction
Distance
Elevation

MAP FINDINGS

Site

Database(s)

EDR ID Number
EPA ID Number

GREATER HIGHWAY DELIVERANCE (Continued)

A100183129

Date Last Modified: 2006-05-10

Tank Info:

Tank Number: 001
Tank Id: 61529
Material Code: 0001
Common Name of Substance: #2 Fuel Oil (On-Site Consumption)

Equipment Records:

L09 - Piping Leak Detection - Exempt Suction Piping
G00 - Tank Secondary Containment - None
J02 - Dispenser - Suction Dispenser
F00 - Pipe External Protection - None
C01 - Pipe Location - Aboveground
I04 - Overfill - Product Level Gauge (A/G)
B05 - Tank External Protection - Jacketed
I05 - Overfill - Vent Whistle
A00 - Tank Internal Protection - None
D01 - Pipe Type - Steel/Carbon Steel/Iron
H99 - Tank Leak Detection - Other

Tank Location: 1
Tank Type: Steel/Carbon Steel/Iron
Tank Status: In Service
Pipe Model: Not reported
Install Date: 02/18/1975
Capacity Gallons: 2500
Tightness Test Method: NN
Date Test: Not reported
Next Test Date: Not reported
Date Tank Closed: Not reported
Register: True
Modified By: ACDANIEL
Last Modified: 04/14/2017
Material Name: #2 fuel oil (on-site consumption)

G55
WSW
< 1/8
0.085 mi.
450 ft.

CON EDISON
12 E110 ST
NEW YORK, NY 10029
Site 10 of 22 in cluster G

NY MANIFEST **S119073589**
N/A

Relative:
Higher
Actual:
18 ft.

NY MANIFEST:
Country: USA
EPA ID: NYP004301040
Facility Status: Not reported
Location Address 1: 12 E110 ST
Code: BP
Location Address 2: Not reported
Total Tanks: Not reported
Location City: NEW YORK
Location State: NY
Location Zip: 10029
Location Zip 4: Not reported
NY MANIFEST:
EPAID: NYP004301040

Map ID
Direction
Distance
Elevation

MAP FINDINGS

Site

Database(s)

EDR ID Number
EPA ID Number

CON EDISON (Continued)

S119073589

Mailing Name: CON EDISON
Mailing Contact: TOM TEELING
Mailing Address 1: 4 IRVING PLACE - 15TH FLOOR
Mailing Address 2: Not reported
Mailing City: NEW YORK
Mailing State: NY
Mailing Zip: 10003
Mailing Zip 4: Not reported
Mailing Country: USA
Mailing Phone: 2124603770

NY MANIFEST:

Document ID: Not reported
Manifest Status: Not reported
seq: Not reported
Year: 2013
Trans1 State ID: NJ0000027193
Trans2 State ID: Not reported
Generator Ship Date: 04/12/2013
Trans1 Recv Date: 04/12/2013
Trans2 Recv Date: Not reported
TSD Site Recv Date: 04/12/2013
Part A Recv Date: Not reported
Part B Recv Date: Not reported
Generator EPA ID: NYP004301040
Trans1 EPA ID: Not reported
Trans2 EPA ID: Not reported
TSD ID 1: NJD002200046
TSD ID 2: Not reported
Manifest Tracking Number: 010708410JJK
Import Indicator: N
Export Indicator: N
Discr Quantity Indicator: N
Discr Type Indicator: N
Discr Residue Indicator: N
Discr Partial Reject Indicator: N
Discr Full Reject Indicator: N
Manifest Ref Number: Not reported
Alt Facility RCRA ID: Not reported
Alt Facility Sign Date: Not reported
MGMT Method Type Code: H110
Waste Code: Not reported
Waste Code: Not reported
Waste Code: Not reported
Waste Code: Not reported
Waste Code: Not reported
Waste Code: Not reported
Quantity: 5000
Units: P - Pounds
Number of Containers: 1
Container Type: TT - Cargo tank, tank trucks
Handling Method: T Chemical, physical, or biological treatment.
Specific Gravity: 1
Waste Code: D008
Waste Code 1_2: Not reported
Waste Code 1_3: Not reported
Waste Code 1_4: Not reported

Map ID
Direction
Distance
Elevation

MAP FINDINGS

Site

Database(s)

EDR ID Number
EPA ID Number

CON EDISON (Continued)

S119073589

Waste Code 1_5: Not reported
Waste Code 1_6: Not reported

[Click this hyperlink](#) while viewing on your computer to access additional NY_MANIFEST: detail in the EDR Site Report.

G56
WSW
< 1/8
0.085 mi.
450 ft.

CON EDISON - SERVICE BOX 18206
12 E110 ST
NEW YORK, NY 10029

RCRA-LQG 1016451066
NYP004301040

Site 11 of 22 in cluster G

Relative:
Higher

RCRA-LQG:

Actual:
18 ft.

Date form received by agency: 03/27/2014
Facility name: CON EDISON - SERVICE BOX 18206
Facility address: 12 E110 ST
NEW YORK, NY 10029
EPA ID: NYP004301040
Mailing address: IRVING PLACE, 15TH FL NE
NEW YORK, NY 10003
Contact: DENNIS HUACON
Contact address: IRVING PLACE, 15TH FL NE
NEW YORK, NY 10003
Contact country: US
Contact telephone: 212-460-2757
Contact email: HUACOND@CONED.COM
EPA Region: 02
Classification: Large Quantity Generator
Description: Handler: generates 1,000 kg or more of hazardous waste during any calendar month; or generates more than 1 kg of acutely hazardous waste during any calendar month; or generates more than 100 kg of any residue or contaminated soil, waste or other debris resulting from the cleanup of a spill, into or on any land or water, of acutely hazardous waste during any calendar month; or generates 1 kg or less of acutely hazardous waste during any calendar month, and accumulates more than 1 kg of acutely hazardous waste at any time; or generates 100 kg or less of any residue or contaminated soil, waste or other debris resulting from the cleanup of a spill, into or on any land or water, of acutely hazardous waste during any calendar month, and accumulates more than 100 kg of that material at any time

Owner/Operator Summary:

Owner/operator name: CONSOLIDATED EDISON COMPANY OF NY, INC.
Owner/operator address: IRVING PLACE
NEW YORK, NY 10003
Owner/operator country: US
Owner/operator telephone: Not reported
Owner/operator email: Not reported
Owner/operator fax: Not reported
Owner/operator extension: Not reported
Legal status: Private
Owner/Operator Type: Operator
Owner/Op start date: 04/12/2013
Owner/Op end date: Not reported

Owner/operator name: CONSOLIDATED EDISON COMPANY OF NY, INC.

Map ID
Direction
Distance
Elevation

MAP FINDINGS

Site

Database(s)

EDR ID Number
EPA ID Number

CON EDISON - SERVICE BOX 18206 (Continued)

1016451066

Owner/operator address: IRVING PLACE
NEW YORK, NY 10003
Owner/operator country: US
Owner/operator telephone: Not reported
Owner/operator email: Not reported
Owner/operator fax: Not reported
Owner/operator extension: Not reported
Legal status: Private
Owner/Operator Type: Owner
Owner/Op start date: 04/12/2013
Owner/Op end date: Not reported

Handler Activities Summary:

U.S. importer of hazardous waste: No
Mixed waste (haz. and radioactive): No
Recycler of hazardous waste: No
Transporter of hazardous waste: No
Treater, storer or disposer of HW: No
Underground injection activity: No
On-site burner exemption: No
Furnace exemption: No
Used oil fuel burner: No
Used oil processor: No
User oil refiner: No
Used oil fuel marketer to burner: No
Used oil Specification marketer: No
Used oil transfer facility: No
Used oil transporter: No

. Waste code: D008
. Waste name: LEAD

Historical Generators:

Date form received by agency: 05/12/2013
Site name: CON EDISON SERVICE BOX: 18206
Classification: Not a generator, verified

Date form received by agency: 04/12/2013
Site name: CON EDISON SERVICE BOX: 18206
Classification: Conditionally Exempt Small Quantity Generator

Violation Status: No violations found

G57
West
< 1/8
0.086 mi.
453 ft.

CON EDISON
10 E 110TH ST & 5TH AVE FRONT OF
NEW YORK, NY 10029

RCRA NonGen / NLR 1014397656
NYP004199881

Site 12 of 22 in cluster G

Relative:
Higher
Actual:
18 ft.

RCRA NonGen / NLR:
Date form received by agency: 06/01/2016
Facility name: CON EDISON
Facility address: 10 E 110TH ST & 5TH AVE FRONT OF
NEW YORK, NY 10029
EPA ID: NYP004199881
Mailing address: 4 IRVING PL, RM 828
NEW YORK, NY 10003
Contact: ANTHONY BUDA

Map ID
Direction
Distance
Elevation

MAP FINDINGS

Site

Database(s)

EDR ID Number
EPA ID Number

CON EDISON (Continued)

1014397656

Contact address: Not reported
Not reported
Contact country: US
Contact telephone: 917-440-1809
Contact email: Not reported
EPA Region: 02
Classification: Non-Generator
Description: Handler: Non-Generators do not presently generate hazardous waste

Handler Activities Summary:

U.S. importer of hazardous waste: No
Mixed waste (haz. and radioactive): No
Recycler of hazardous waste: No
Transporter of hazardous waste: No
Treater, storer or disposer of HW: No
Underground injection activity: No
On-site burner exemption: No
Furnace exemption: No
Used oil fuel burner: No
Used oil processor: No
Used oil refiner: No
Used oil fuel marketer to burner: No
Used oil Specification marketer: No
Used oil transfer facility: No
Used oil transporter: No

Historical Generators:

Date form received by agency: 11/24/2009
Site name: CON EDISON
Classification: Conditionally Exempt Small Quantity Generator

Violation Status: No violations found

**D58
SE
< 1/8
0.090 mi.
477 ft.**

**CON EDISON
140 E 111 ST
NEW YORK, NY 10029
Site 5 of 6 in cluster D**

**NY MANIFEST S117317087
N/A**

**Relative:
Lower
Actual:
16 ft.**

NY MANIFEST:
Country: USA
EPA ID: NYP004644258
Facility Status: Not reported
Location Address 1: 140 E 111 ST
Code: BP
Location Address 2: SB18383
Total Tanks: Not reported
Location City: NEW YORK
Location State: NY
Location Zip: 10029
Location Zip 4: Not reported
NY MANIFEST:
EPAID: NYP004644258
Mailing Name: CON EDISON
Mailing Contact: CON EDISON
Mailing Address 1: 4 IRVING PL
Mailing Address 2: 15TH FL

Map ID
Direction
Distance
Elevation

MAP FINDINGS

Site

Database(s)

EDR ID Number
EPA ID Number

CON EDISON (Continued)

S117317087

Mailing City: NEW YORK
Mailing State: NY
Mailing Zip: 10003
Mailing Zip 4: Not reported
Mailing Country: USA
Mailing Phone: Not reported

NY MANIFEST:

Document ID: Not reported
Manifest Status: Not reported
seq: Not reported
Year: 2014
Trans1 State ID: NJD003812047
Trans2 State ID: Not reported
Generator Ship Date: 09/01/2014
Trans1 Recv Date: 09/01/2014
Trans2 Recv Date: Not reported
TSD Site Recv Date: 09/02/2014
Part A Recv Date: Not reported
Part B Recv Date: Not reported
Generator EPA ID: NYP004644258
Trans1 EPA ID: Not reported
Trans2 EPA ID: Not reported
TSDF ID 1: NJD991291105
TSDF ID 2: Not reported
Manifest Tracking Number: 002608906GBF
Import Indicator: N
Export Indicator: N
Discr Quantity Indicator: N
Discr Type Indicator: N
Discr Residue Indicator: N
Discr Partial Reject Indicator: N
Discr Full Reject Indicator: N
Manifest Ref Number: Not reported
Alt Facility RCRA ID: Not reported
Alt Facility Sign Date: Not reported
MGMT Method Type Code: H110
Waste Code: Not reported
Waste Code: Not reported
Waste Code: Not reported
Waste Code: Not reported
Waste Code: Not reported
Waste Code: Not reported
Quantity: 500
Units: P - Pounds
Number of Containers: 1
Container Type: TT - Cargo tank, tank trucks
Handling Method: T Chemical, physical, or biological treatment.
Specific Gravity: 1
Waste Code: D008
Waste Code 1_2: Not reported
Waste Code 1_3: Not reported
Waste Code 1_4: Not reported
Waste Code 1_5: Not reported
Waste Code 1_6: Not reported

Map ID
 Direction
 Distance
 Elevation

MAP FINDINGS

Site

Database(s)

EDR ID Number
 EPA ID Number

CON EDISON (Continued)

S117317087

[Click this hyperlink](#) while viewing on your computer to access additional NY_MANIFEST: detail in the EDR Site Report.

H59
ESE
< 1/8
0.094 mi.
495 ft.

138 EAST 112TH ST
138 EAST 112TH ST
MANHATTAN, NY
Site 2 of 24 in cluster H

NY Spills S106470064
N/A

Relative:
Lower
Actual:
16 ft.

SPILLS:

Facility ID:	0402850
Facility Type:	ER
Spill Number:	0402850
DER Facility ID:	247364
Site ID:	306253
DEC Region:	2
Closed Date:	2005-08-25
Spill Cause:	Unknown
Spill Class:	C4
SWIS:	3101
Spill Date:	2004-05-05
Investigator:	ADEBONG
Referred To:	Not reported
Reported to Dept:	2004-06-15
CID:	407
Water Affected:	Not reported
Spill Source:	Unknown
Spill Notifier:	Other
Cleanup Ceased:	Not reported
Cleanup Meets Std:	False
Last Inspection:	Not reported
Recommended Penalty:	False
UST Trust:	False
Remediation Phase:	0
Date Entered In Computer:	2004-06-15
Spill Record Last Update:	2005-12-27
Spiller Name:	Not reported
Spiller Company:	Not reported
Spiller Address:	Not reported
Spiller Company:	001
Contact Name:	CHARLES SCHWALJE
DEC Memo:	"Prior to Sept, 2004 data translation this spill Lead_DEC Field was DEMEO 6/23/2004 Sangesland spoke with Patty Badding of Environmental Mgmt. (908-604-2291) She says she arrived on the site of the tank pull after the tank had been pulled out by the contractor. Eight soil samples were taken from the pit. At the time they all looked clean and the area was backfilled. Lab results show that 3 of the 8 samples had some hits for some SVOC's. The area has already had a new cement slab laid down and a new building is under construction on the site. Ms. Badding will forward a report to DEC showing the soil sample results and request closure for the spill event. No soil contamination letter was sent. Consultant already was far along in the process and DEC is awaiting a final report. 8/25/05:The Department has recieved final report on this spill, a review of the report indicates that the spill the is no need for remediation.(akwa)"
Remarks:	"Soil tested for contamination."

Map ID
Direction
Distance
Elevation

MAP FINDINGS

Site

Database(s)

EDR ID Number
EPA ID Number

138 EAST 112TH ST (Continued)

S106470064

All Materials:
Site ID: 306253
Operable Unit ID: 886424
Operable Unit: 01
Material ID: 490459
Material Code: 0003A
Material Name: #6 fuel oil
Case No.: Not reported
Material FA: Petroleum
Quantity: .00
Units: L
Recovered: .00
Oxygenate: Not reported

H60
ESE
< 1/8
0.094 mi.
495 ft.

132 EAST 112TH ST. LLC
138 EAST 112TH STREET
NEW YORK, NY 10029

NY AST U004044987
N/A

Site 3 of 24 in cluster H

Relative:
Lower
Actual:
16 ft.

AST:
Region: STATE
DEC Region: 2
Site Status: Unregulated/Closed
Facility Id: 2-609666
Program Type: PBS
UTM X: 589092.65448
UTM Y: 4516668.57301
Expiration Date: N/A
Site Type: Other

Affiliation Records:
Site Id: 59043
Affiliation Type: Facility Owner
Company Name: 132 EAST 112TH STREET, LLC
Contact Type: VICE PRESIDENT
Contact Name: DEBORAH WIDORKELR
Address1: 132 EAST 112TH ST., LLC
Address2: Not reported
City: NEW YORK
State: NY
Zip Code: 10029-2616
Country Code: 001
Phone: (212) 869-5300
EMail: Not reported
Fax Number: Not reported
Modified By: KXTANG
Date Last Modified: 2004-08-12

Site Id: 59043
Affiliation Type: Facility Operator
Company Name: 132 EAST 112TH ST. LLC
Contact Type: Not reported
Contact Name: N/A
Address1: Not reported
Address2: Not reported
City: Not reported

Map ID
Direction
Distance
Elevation

MAP FINDINGS

Site

Database(s)

EDR ID Number
EPA ID Number

132 EAST 112TH ST. LLC (Continued)

U004044987

State: NN
Zip Code: Not reported
Country Code: 001
Phone: (212) 869-5300
EMail: Not reported
Fax Number: Not reported
Modified By: KXTANG
Date Last Modified: 2004-08-12

Site Id: 59043
Affiliation Type: Emergency Contact
Company Name: 132 EAST 112TH STREET, LLC
Contact Type: Not reported
Contact Name: N/A
Address1: Not reported
Address2: Not reported
City: Not reported
State: NN
Zip Code: Not reported
Country Code: 001
Phone: N/A
EMail: Not reported
Fax Number: Not reported
Modified By: KXTANG
Date Last Modified: 2004-08-12

Site Id: 59043
Affiliation Type: Mail Contact
Company Name: 132 EAST 112TH STREET, LLC
Contact Type: VICE PRESIDENT
Contact Name: DEBORAH WIDORKELR
Address1: 132 EAST 112TH ST
Address2: Not reported
City: NEW YORK
State: NY
Zip Code: 10029-2616
Country Code: 001
Phone: (212) 869-5300
EMail: Not reported
Fax Number: Not reported
Modified By: KXTANG
Date Last Modified: 2004-09-02

Tank Info:

Tank Number: 001
Tank Id: 179726
Material Code: 0003
Common Name of Substance: #6 Fuel Oil (On-Site Consumption)

Equipment Records:

J00 - Dispenser - None
D00 - Pipe Type - No Piping
A00 - Tank Internal Protection - None
B01 - Tank External Protection - Painted/Asphalt Coating
K00 - Spill Prevention - None

Map ID
Direction
Distance
Elevation

MAP FINDINGS

Site

Database(s)

EDR ID Number
EPA ID Number

132 EAST 112TH ST. LLC (Continued)

U004044987

C00 - Pipe Location - No Piping
F00 - Pipe External Protection - None
G00 - Tank Secondary Containment - None
H00 - Tank Leak Detection - None
I00 - Overfill - None

Tank Location: 6
Tank Type: Steel/Carbon Steel/Iron
Tank Status: Closed - Removed
Pipe Model: Not reported
Install Date: Not reported
Capacity Gallons: 5000
Tightness Test Method: NN
Date Test: Not reported
Next Test Date: Not reported
Date Tank Closed: 05/05/2004
Register: True
Modified By: KXTANG
Last Modified: 04/14/2017
Material Name: #6 fuel oil (on-site consumption)

I61
WNW
< 1/8
0.094 mi.
496 ft.

WOOJIN EASTMORE CLEANERS INC
1325 5TH AVE STORE7
NEW YORK, NY 10029

EDR Hist Cleaner 1018411093
N/A

Site 1 of 26 in cluster I

Relative:
Higher EDR Hist Cleaner

Actual:
19 ft.

Year: Name: Type:
2011 WOOJIN EASTMORE CLEANERS INC Garment Pressing And Cleaners' Agents
2012 WOOJIN EASTMORE CLEANERS INC Garment Pressing And Cleaners' Agents
2013 WOOJIN EASTMORE CLEANERS INC Garment Pressing And Cleaners' Agents
2014 WOOJIN EASTMORE CLEANERS INC Garment Pressing And Cleaners' Agents

F62
South
< 1/8
0.094 mi.
496 ft.

CON EDISON SERVICE BOX: 42026
1503 PARK AVE
NEW YORK, NY 10029

RCRA NonGen / NLR 1017777263
FINDS NYP004551552

Site 4 of 7 in cluster F

Relative:
Lower

RCRA NonGen / NLR:

Date form received by agency: 07/03/2014
Facility name: CON EDISON SERVICE BOX: 42026
Facility address: 1503 PARK AVE
NEW YORK, NY 10029
EPA ID: NYP004551552
Mailing address: IRVING PL, 15TH FL NE
NEW YORK, NY 10003
Contact: THOMAS TEELING
Contact address: Not reported
Not reported
Contact country: Not reported
Contact telephone: 212-460-3770
Contact email: Not reported
EPA Region: 02
Classification: Non-Generator

Map ID
Direction
Distance
Elevation

MAP FINDINGS

Site

Database(s)

EDR ID Number
EPA ID Number

CON EDISON SERVICE BOX: 42026 (Continued)

1017777263

Description: Handler: Non-Generators do not presently generate hazardous waste

Handler Activities Summary:

U.S. importer of hazardous waste: No
Mixed waste (haz. and radioactive): No
Recycler of hazardous waste: No
Transporter of hazardous waste: No
Treater, storer or disposer of HW: No
Underground injection activity: No
On-site burner exemption: No
Furnace exemption: No
Used oil fuel burner: No
Used oil processor: No
User oil refiner: No
Used oil fuel marketer to burner: No
Used oil Specification marketer: No
Used oil transfer facility: No
Used oil transporter: No

Historical Generators:

Date form received by agency: 06/03/2014
Site name: CON EDISON
Classification: Small Quantity Generator

Date form received by agency: 06/03/2014
Site name: CON EDISON
Classification: Not a generator, verified

Violation Status: No violations found

FINDS:

Registry ID: 110063816624

Environmental Interest/Information System

RCRAInfo is a national information system that supports the Resource Conservation and Recovery Act (RCRA) program through the tracking of events and activities related to facilities that generate, transport, and treat, store, or dispose of hazardous waste. RCRAInfo allows RCRA program staff to track the notification, permit, compliance, and corrective action activities required under RCRA.

[Click this hyperlink](#) while viewing on your computer to access additional FINDS: detail in the EDR Site Report.

F63
South
< 1/8
0.094 mi.
496 ft.

CON EDISON
1503 PARK AVE
NEW YORK, NY 10029
Site 5 of 7 in cluster F

NY MANIFEST S117062772
N/A

Relative:
Lower
Actual:
16 ft.

NY MANIFEST:
Country: USA
EPA ID: NYP004551552
Facility Status: Not reported
Location Address 1: 1503 PARK AV

Map ID
Direction
Distance
Elevation

MAP FINDINGS

Site

Database(s)

EDR ID Number
EPA ID Number

CON EDISON (Continued)

S117062772

Code: BP
Location Address 2: SB42026
Total Tanks: Not reported
Location City: NEW YORK
Location State: NY
Location Zip: 10029
Location Zip 4: Not reported

NY MANIFEST:
EPAID: NYP004551552
Mailing Name: CON EDISON
Mailing Contact: CON EDISON
Mailing Address 1: 4 IRVING PL
Mailing Address 2: 15TH ST
Mailing City: NEW YORK
Mailing State: NY
Mailing Zip: 10003
Mailing Zip 4: Not reported
Mailing Country: USA
Mailing Phone: Not reported

NY MANIFEST:
Document ID: Not reported
Manifest Status: Not reported
seq: Not reported
Year: 2014
Trans1 State ID: NJ0000027193
Trans2 State ID: Not reported
Generator Ship Date: 06/03/2014
Trans1 Recv Date: 06/03/2014
Trans2 Recv Date: Not reported
TSD Site Recv Date: 06/06/2014
Part A Recv Date: Not reported
Part B Recv Date: Not reported
Generator EPA ID: NYP004551552
Trans1 EPA ID: Not reported
Trans2 EPA ID: Not reported
TSD ID 1: NJD002200046
TSD ID 2: Not reported
Manifest Tracking Number: 013255213JJK
Import Indicator: N
Export Indicator: N
Discr Quantity Indicator: N
Discr Type Indicator: N
Discr Residue Indicator: N
Discr Partial Reject Indicator: N
Discr Full Reject Indicator: N
Manifest Ref Number: Not reported
Alt Facility RCRA ID: Not reported
Alt Facility Sign Date: Not reported
MGMT Method Type Code: H110
Waste Code: Not reported
Waste Code: Not reported
Waste Code: Not reported
Waste Code: Not reported
Waste Code: Not reported
Waste Code: Not reported

Map ID
Direction
Distance
Elevation

MAP FINDINGS

Site

Database(s)

EDR ID Number
EPA ID Number

CON EDISON (Continued)

S117062772

Quantity: 500
Units: P - Pounds
Number of Containers: 1
Container Type: TT - Cargo tank, tank trucks
Handling Method: T Chemical, physical, or biological treatment.
Specific Gravity: 1
Waste Code: D008
Waste Code 1_2: Not reported
Waste Code 1_3: Not reported
Waste Code 1_4: Not reported
Waste Code 1_5: Not reported
Waste Code 1_6: Not reported

[Click this hyperlink](#) while viewing on your computer to access additional NY_MANIFEST: detail in the EDR Site Report.

E64
North
< 1/8
0.096 mi.
509 ft.

CON EDISON
1730 MADISON AV
NEW YORK, NY 10029
Site 5 of 6 in cluster E

NY MANIFEST **S117318708**
N/A

Relative:
Higher
Actual:
23 ft.

NY MANIFEST:
Country: USA
EPA ID: NYP004662730
Facility Status: Not reported
Location Address 1: 1730 MADISON AV
Code: BP
Location Address 2: SB50733
Total Tanks: Not reported
Location City: NEW YORK
Location State: NY
Location Zip: 10029
Location Zip 4: Not reported

NY MANIFEST:
EPAID: NYP004662730
Mailing Name: CON EDISON
Mailing Contact: CON EDISON
Mailing Address 1: 4 IRVING PL
Mailing Address 2: 15TH FL
Mailing City: NEW YORK
Mailing State: NY
Mailing Zip: 10003
Mailing Zip 4: Not reported
Mailing Country: USA
Mailing Phone: Not reported

NY MANIFEST:
Document ID: Not reported
Manifest Status: Not reported
seq: Not reported
Year: 2014
Trans1 State ID: NJ0000027193
Trans2 State ID: Not reported
Generator Ship Date: 09/22/2014
Trans1 Recv Date: 09/22/2014

Map ID
 Direction
 Distance
 Elevation

MAP FINDINGS

Site

Database(s)

EDR ID Number
 EPA ID Number

CON EDISON (Continued)

S117318708

Trans2 Recv Date: Not reported
 TSD Site Recv Date: 09/26/2014
 Part A Recv Date: Not reported
 Part B Recv Date: Not reported
 Generator EPA ID: NYP004662730
 Trans1 EPA ID: Not reported
 Trans2 EPA ID: Not reported
 TSD ID 1: NJD002200046
 TSD ID 2: Not reported
 Manifest Tracking Number: 013255806JJK
 Import Indicator: N
 Export Indicator: N
 Discr Quantity Indicator: N
 Discr Type Indicator: N
 Discr Residue Indicator: N
 Discr Partial Reject Indicator: N
 Discr Full Reject Indicator: N
 Manifest Ref Number: Not reported
 Alt Facility RCRA ID: Not reported
 Alt Facility Sign Date: Not reported
 MGMT Method Type Code: H110
 Waste Code: Not reported
 Waste Code: Not reported
 Waste Code: Not reported
 Waste Code: Not reported
 Waste Code: Not reported
 Waste Code: Not reported
 Quantity: 1000
 Units: P - Pounds
 Number of Containers: 1
 Container Type: TT - Cargo tank, tank trucks
 Handling Method: T Chemical, physical, or biological treatment.
 Specific Gravity: 1
 Waste Code: D008
 Waste Code 1_2: Not reported
 Waste Code 1_3: Not reported
 Waste Code 1_4: Not reported
 Waste Code 1_5: Not reported
 Waste Code 1_6: Not reported

[Click this hyperlink](#) while viewing on your computer to access additional NY_MANIFEST: detail in the EDR Site Report.

H65
SE
 < 1/8
 0.098 mi.
 515 ft.

PUBLIC SCHOOL 101 - MANHATTAN M101
141 EAST 111TH STREET
NEW YORK, NY 10029
 Site 4 of 24 in cluster H

NY AST U003394183
N/A

Relative:
 Lower

AST:
 Region: STATE
 DEC Region: 2
 Site Status: Unregulated/Closed
 Facility Id: 2-353787
 Program Type: PBS
 UTM X: 589095.49460
 UTM Y: 4516621.31278

Actual:
 16 ft.

Map ID
Direction
Distance
Elevation

MAP FINDINGS

Site

Database(s)

EDR ID Number
EPA ID Number

PUBLIC SCHOOL 101 - MANHATTAN M101 (Continued)

U003394183

Expiration Date: N/A
Site Type: School

Affiliation Records:

Site Id: 17565
Affiliation Type: Facility Owner
Company Name: NYC DEPT OF EDUCATION
Contact Type: MANAGER, FUEL DIVISION
Contact Name: MUNENDRA SHARMA
Address1: 44-36 VERNON BOULEVARD
Address2: Not reported
City: LONG ISLAND CITY
State: NY
Zip Code: 11101
Country Code: 001
Phone: (718) 349-5752
EMail: MSHARMA@SCHOOLS.NYC.GOV
Fax Number: Not reported
Modified By: DAFRANCI
Date Last Modified: 2017-04-24

Site Id: 17565
Affiliation Type: Mail Contact
Company Name: NYC DEPARTMENT OF EDUCATION
Contact Type: Not reported
Contact Name: MUNENDRA SHARMA
Address1: FIELD OPERATIONS-FUEL DIVISION
Address2: 44-36 VERNON BOULEVARD
City: LONG ISLAND CITY
State: NY
Zip Code: 11101
Country Code: 001
Phone: (718) 349-5752
EMail: MSHARMA@SCHOOLS.NYC.GOV
Fax Number: Not reported
Modified By: DAFRANCI
Date Last Modified: 2017-04-26

Site Id: 17565
Affiliation Type: Emergency Contact
Company Name: NEW YORK CITY DEPARTMENT OF EDUCATION
Contact Type: Not reported
Contact Name: KEN MAHADEO
Address1: Not reported
Address2: Not reported
City: Not reported
State: NN
Zip Code: Not reported
Country Code: 999
Phone: (646) 210-7918
EMail: Not reported
Fax Number: Not reported
Modified By: MFLEONAR
Date Last Modified: 2017-10-11

Site Id: 17565
Affiliation Type: Facility Operator
Company Name: PUBLIC SCHOOL 101 - MANHATTAN M101

Map ID
Direction
Distance
Elevation

MAP FINDINGS

Site

Database(s)

EDR ID Number
EPA ID Number

PUBLIC SCHOOL 101 - MANHATTAN M101 (Continued)

U003394183

Contact Type: Not reported
Contact Name: BERTHA DUARTE
Address1: Not reported
Address2: Not reported
City: Not reported
State: NN
Zip Code: Not reported
Country Code: 001
Phone: (212) 876-0297
EMail: Not reported
Fax Number: Not reported
Modified By: NRLOMBAR
Date Last Modified: 2015-02-18

Tank Info:

Tank Number: 001
Tank Id: 34414
Material Code: 0003
Common Name of Substance: #6 Fuel Oil (On-Site Consumption)

Equipment Records:

A00 - Tank Internal Protection - None
B01 - Tank External Protection - Painted/Asphalt Coating
D01 - Pipe Type - Steel/Carbon Steel/Iron
F01 - Pipe External Protection - Painted/Asphalt Coating
K00 - Spill Prevention - None
C01 - Pipe Location - Aboveground
I04 - Overfill - Product Level Gauge (A/G)
J02 - Dispenser - Suction Dispenser
E00 - Piping Secondary Containment - None
H00 - Tank Leak Detection - None
I02 - Overfill - High Level Alarm
G02 - Tank Secondary Containment - Vault (w/access)
L00 - Piping Leak Detection - None

Tank Location: 3
Tank Type: Steel/Carbon Steel/Iron
Tank Status: Closed - Removed
Pipe Model: Not reported
Install Date: 04/29/1960
Capacity Gallons: 7500
Tightness Test Method: NN
Date Test: Not reported
Next Test Date: Not reported
Date Tank Closed: 04/04/2014
Register: True
Modified By: NRLOMBAR
Last Modified: 04/14/2017
Material Name: #6 fuel oil (on-site consumption)

Tank Number: 002
Tank Id: 34415
Material Code: 0003
Common Name of Substance: #6 Fuel Oil (On-Site Consumption)

Map ID
Direction
Distance
Elevation

MAP FINDINGS

Site

Database(s)

EDR ID Number
EPA ID Number

PUBLIC SCHOOL 101 - MANHATTAN M101 (Continued)

U003394183

Equipment Records:

J02 - Dispenser - Suction Dispenser
C01 - Pipe Location - Aboveground
I04 - Overfill - Product Level Gauge (A/G)
A00 - Tank Internal Protection - None
B01 - Tank External Protection - Painted/Asphalt Coating
D01 - Pipe Type - Steel/Carbon Steel/Iron
F01 - Pipe External Protection - Painted/Asphalt Coating
K00 - Spill Prevention - None
G02 - Tank Secondary Containment - Vault (w/access)
E00 - Piping Secondary Containment - None
H00 - Tank Leak Detection - None
I02 - Overfill - High Level Alarm
L00 - Piping Leak Detection - None

Tank Location: 3
Tank Type: Steel/Carbon Steel/Iron
Tank Status: Closed - Removed
Pipe Model: Not reported
Install Date: 04/29/1960
Capacity Gallons: 7500
Tightness Test Method: NN
Date Test: Not reported
Next Test Date: Not reported
Date Tank Closed: 04/04/2014
Register: True
Modified By: NRLOMBAR
Last Modified: 04/14/2017
Material Name: #6 fuel oil (on-site consumption)

Tank Number: 003
Tank Id: 251473

Equipment Records:

J02 - Dispenser - Suction Dispenser
E00 - Piping Secondary Containment - None
K01 - Spill Prevention - Catch Basin
A00 - Tank Internal Protection - None
B01 - Tank External Protection - Painted/Asphalt Coating
D01 - Pipe Type - Steel/Carbon Steel/Iron
F01 - Pipe External Protection - Painted/Asphalt Coating
C01 - Pipe Location - Aboveground
I04 - Overfill - Product Level Gauge (A/G)
G01 - Tank Secondary Containment - Diking (Aboveground)
L00 - Piping Leak Detection - None
I05 - Overfill - Vent Whistle
H02 - Tank Leak Detection - Interstitial - Manual Monitoring

Tank Location: 3
Tank Type: Steel/Carbon Steel/Iron
Tank Status: Closed - Removed
Pipe Model: Not reported
Install Date: 02/07/2014
Capacity Gallons: 4000
Tightness Test Method: -
Date Test: Not reported
Next Test Date: Not reported
Date Tank Closed: 12/31/2016

Map ID
Direction
Distance
Elevation

MAP FINDINGS

Site

Database(s)

EDR ID Number
EPA ID Number

PUBLIC SCHOOL 101 - MANHATTAN M101 (Continued)

U003394183

Register: True
Modified By: DAFRANCI
Last Modified: 04/14/2017
Material Name: #2 fuel oil (on-site consumption)

**H66
SE
< 1/8
0.098 mi.
515 ft.**

**NYC DEPT OF EDUCATION - PS 101M
141 E 111TH ST
NEW YORK, NY 10029**

**RCRA-SQG 1004759392
NY MANIFEST NYR000009498**

Site 5 of 24 in cluster H

**Relative:
Lower**

RCRA-SQG:

Date form received by agency: 11/05/2013

**Actual:
16 ft.**

Facility name: NYC DEPT OF EDUCATION - PS 101M

Facility address: 141 E 111TH ST
NEW YORK, NY 10029

EPA ID: NYR000009498
Mailing address: THOMSON AVE
LONG ISLAND CITY, NY 11101

Contact: ALEXANDER LEMPERS
Contact address: THOMSON AVE
LONG ISLAND CITY, NY 11101

Contact country: US
Contact telephone: 718-472-8501
Contact email: ALEMPERS@NYCSCA.ORG

EPA Region: 02
Classification: Small Small Quantity Generator
Description: Handler: generates more than 100 and less than 1000 kg of hazardous waste during any calendar month and accumulates less than 6000 kg of hazardous waste at any time; or generates 100 kg or less of hazardous waste during any calendar month, and accumulates more than 1000 kg of hazardous waste at any time

Owner/Operator Summary:

Owner/operator name: NYC BD OF ED
Owner/operator address: 28-11 QUEENS PLZ N
LONG ISLAND CITY, NY 11101

Owner/operator country: US
Owner/operator telephone: 718-349-5600
Owner/operator email: Not reported
Owner/operator fax: Not reported
Owner/operator extension: Not reported

Legal status: Municipal
Owner/Operator Type: Operator
Owner/Op start date: Not reported
Owner/Op end date: Not reported

Owner/operator name: NYC DEPT OF SCHOOL FACILITIES
Owner/operator address: Not reported
Not reported

Owner/operator country: US
Owner/operator telephone: Not reported
Owner/operator email: Not reported
Owner/operator fax: Not reported
Owner/operator extension: Not reported
Legal status: Municipal
Owner/Operator Type: Operator

Map ID
Direction
Distance
Elevation

MAP FINDINGS

Site

Database(s)

EDR ID Number
EPA ID Number

NYC DEPT OF EDUCATION - PS 101M (Continued)

1004759392

Owner/Op start date: 08/18/1927
Owner/Op end date: Not reported

Owner/operator name: NYC BD OF ED
Owner/operator address: 28-11 QUEENS PLZ N
LONG ISLAND CITY, NY 11101

Owner/operator country: US
Owner/operator telephone: 718-349-5600
Owner/operator email: Not reported
Owner/operator fax: Not reported
Owner/operator extension: Not reported
Legal status: Municipal
Owner/Operator Type: Owner
Owner/Op start date: Not reported
Owner/Op end date: Not reported

Owner/operator name: NYC DEPT OF EDUCATION
Owner/operator address: THOMSON AVE
LONG ISLAND CITY, NY 11101

Owner/operator country: US
Owner/operator telephone: 718-472-8501
Owner/operator email: Not reported
Owner/operator fax: Not reported
Owner/operator extension: Not reported
Legal status: Municipal
Owner/Operator Type: Owner
Owner/Op start date: 08/18/1927
Owner/Op end date: Not reported

Handler Activities Summary:

U.S. importer of hazardous waste: No
Mixed waste (haz. and radioactive): No
Recycler of hazardous waste: No
Transporter of hazardous waste: No
Treater, storer or disposer of HW: No
Underground injection activity: No
On-site burner exemption: No
Furnace exemption: No
Used oil fuel burner: No
Used oil processor: No
User oil refiner: No
Used oil fuel marketer to burner: No
Used oil Specification marketer: No
Used oil transfer facility: No
Used oil transporter: No

. Waste code: B004
. Waste name: B004

. Waste code: B007
. Waste name: B007

Historical Generators:

Date form received by agency: 01/01/2007
Site name: NYC BD OF ED - PUBLIC SCHOOL 101 MAN
Classification: Not a generator, verified

Map ID
Direction
Distance
Elevation

MAP FINDINGS

Site

Database(s)

EDR ID Number
EPA ID Number

NYC DEPT OF EDUCATION - PS 101M (Continued)

1004759392

Date form received by agency: 01/01/2006
Site name: NYC BD OF ED - PUBLIC SCHOOL 101 MAN
Classification: Not a generator, verified

Date form received by agency: 07/27/1995
Site name: NYC BD OF ED - PUBLIC SCHOOL 101 MAN
Classification: Conditionally Exempt Small Quantity Generator

. Waste code: D000
. Waste name: Not Defined

. Waste code: D008
. Waste name: LEAD

Violation Status: No violations found

NY MANIFEST:

Country: USA
EPA ID: NYR000009498
Facility Status: Not reported
Location Address 1: 2750 LAFAYETTE AVENUE
Code: BP
Location Address 2: Not reported
Total Tanks: Not reported
Location City: NEW YORK
Location State: NY
Location Zip: 10465
Location Zip 4: Not reported

NY MANIFEST:

EPAID: NYR000009498
Mailing Name: NYC BOARD OF EDUCATION - PS 101
Mailing Contact: NYC BOARD OF EDUCATION - PS 101
Mailing Address 1: 28-11 QUEENS PLAZA NORTH
Mailing Address 2: Not reported
Mailing City: LONG ISLAND CITY
Mailing State: NY
Mailing Zip: 11101
Mailing Zip 4: Not reported
Mailing Country: USA
Mailing Phone: 7183495660

NY MANIFEST:

Document ID: Not reported
Manifest Status: Not reported
seq: Not reported
Year: 2015
Trans1 State ID: MAC300016672
Trans2 State ID: Not reported
Generator Ship Date: 10/19/2015
Trans1 Recv Date: 10/19/2015
Trans2 Recv Date: Not reported
TSD Site Recv Date: 10/22/2015
Part A Recv Date: Not reported
Part B Recv Date: Not reported
Generator EPA ID: NYR000009498
Trans1 EPA ID: Not reported
Trans2 EPA ID: Not reported

Map ID
 Direction
 Distance
 Elevation

MAP FINDINGS

Site

Database(s)

EDR ID Number
 EPA ID Number

NYC DEPT OF EDUCATION - PS 101M (Continued)

1004759392

TSDf ID 1: NYD077444263
 TSDf ID 2: Not reported
 Manifest Tracking Number: 008915105FLE
 Import Indicator: N
 Export Indicator: N
 Discr Quantity Indicator: N
 Discr Type Indicator: N
 Discr Residue Indicator: N
 Discr Partial Reject Indicator: N
 Discr Full Reject Indicator: N
 Manifest Ref Number: Not reported
 Alt Facility RCRA ID: Not reported
 Alt Facility Sign Date: Not reported
 MGMT Method Type Code: H141
 Waste Code: Not reported
 Waste Code: Not reported
 Waste Code: Not reported
 Waste Code: Not reported
 Waste Code: Not reported
 Waste Code: Not reported
 Quantity: 5
 Units: K - Kilograms (2.2 pounds)
 Number of Containers: 1
 Container Type: DF - Fiberboard or plastic drums (glass)
 Handling Method: L Landfill.
 Specific Gravity: 1
 Waste Code: B007
 Waste Code 1_2: Not reported
 Waste Code 1_3: Not reported
 Waste Code 1_4: Not reported
 Waste Code 1_5: Not reported
 Waste Code 1_6: Not reported

[Click this hyperlink](#) while viewing on your computer to access
 22 additional NY_MANIFEST: record(s) in the EDR Site Report.

E67
NNE
 < 1/8
 0.098 mi.
 515 ft.

CON EDISON SERVICE BOX: 50742
1733 MADISON AVE FRONT OF
NEW YORK, NY 10029

RCRA NonGen / NLR 1016450977
NY MANIFEST NYP004300117

Site 6 of 6 in cluster E

Relative:
Higher

RCRA NonGen / NLR:

Actual:
22 ft.

Date form received by agency: 05/09/2013
 Facility name: CON EDISON SERVICE BOX: 50742
 Facility address: 1733 MADISON AVE FRONT OF
 NEW YORK, NY 10029
 EPA ID: NYP004300117
 Contact: RICARDO CARTY
 Contact address: Not reported
 Contact country: Not reported
 Contact telephone: 646-772-3407
 Contact email: Not reported
 EPA Region: 02
 Classification: Non-Generator
 Description: Handler: Non-Generators do not presently generate hazardous waste

Map ID
Direction
Distance
Elevation

MAP FINDINGS

Site

Database(s)

EDR ID Number
EPA ID Number

CON EDISON SERVICE BOX: 50742 (Continued)

1016450977

Handler Activities Summary:

U.S. importer of hazardous waste: No
Mixed waste (haz. and radioactive): No
Recycler of hazardous waste: No
Transporter of hazardous waste: No
Treater, storer or disposer of HW: No
Underground injection activity: No
On-site burner exemption: No
Furnace exemption: No
Used oil fuel burner: No
Used oil processor: No
User oil refiner: No
Used oil fuel marketer to burner: No
Used oil Specification marketer: No
Used oil transfer facility: No
Used oil transporter: No

Historical Generators:

Date form received by agency: 04/09/2013
Site name: CON EDISON SERVICE BOX: 50742
Classification: Conditionally Exempt Small Quantity Generator

Violation Status: No violations found

NY MANIFEST:

Country: USA
EPA ID: NYP004300117
Facility Status: Not reported
Location Address 1: F/O 1733 MADISON AVE
Code: BP
Location Address 2: SERVICE BOX # 50742
Total Tanks: Not reported
Location City: NEW YORK
Location State: NY
Location Zip: 10029
Location Zip 4: Not reported

NY MANIFEST:

EPAID: NYP004300117
Mailing Name: CON EDISON
Mailing Contact: TOM TEELING
Mailing Address 1: 4 IRVING PLACE 15TH FLOOR
Mailing Address 2: Not reported
Mailing City: NEW YORK
Mailing State: NY
Mailing Zip: 10003
Mailing Zip 4: Not reported
Mailing Country: USA
Mailing Phone: 2124603770

NY MANIFEST:

Document ID: Not reported
Manifest Status: Not reported
seq: Not reported
Year: 2013
Trans1 State ID: NJ0000027193
Trans2 State ID: Not reported

Map ID
Direction
Distance
Elevation

MAP FINDINGS

Site

Database(s)

EDR ID Number
EPA ID Number

CON EDISON SERVICE BOX: 50742 (Continued)

1016450977

Generator Ship Date: 04/09/2013
Trans1 Recv Date: 04/09/2013
Trans2 Recv Date: Not reported
TSD Site Recv Date: 04/10/2013
Part A Recv Date: Not reported
Part B Recv Date: Not reported
Generator EPA ID: NYP004300117
Trans1 EPA ID: Not reported
Trans2 EPA ID: Not reported
TSD ID 1: NJD002200046
TSD ID 2: Not reported
Manifest Tracking Number: 010708376JJK
Import Indicator: N
Export Indicator: N
Discr Quantity Indicator: N
Discr Type Indicator: N
Discr Residue Indicator: N
Discr Partial Reject Indicator: N
Discr Full Reject Indicator: N
Manifest Ref Number: Not reported
Alt Facility RCRA ID: Not reported
Alt Facility Sign Date: Not reported
MGMT Method Type Code: H110
Waste Code: Not reported
Waste Code: Not reported
Waste Code: Not reported
Waste Code: Not reported
Waste Code: Not reported
Waste Code: Not reported
Quantity: 500
Units: P - Pounds
Number of Containers: 1
Container Type: TT - Cargo tank, tank trucks
Handling Method: T Chemical, physical, or biological treatment.
Specific Gravity: 1
Waste Code: D008
Waste Code 1_2: Not reported
Waste Code 1_3: Not reported
Waste Code 1_4: Not reported
Waste Code 1_5: Not reported
Waste Code 1_6: Not reported

[Click this hyperlink](#) while viewing on your computer to access additional NY_MANIFEST: detail in the EDR Site Report.

J68
SSE
< 1/8
0.099 mi.
525 ft.

CON EDISON SERVICE BOX: 18230
132 E 110TH ST
NEW YORK, NY 10029
Site 1 of 22 in cluster J

RCRA NonGen / NLR **1016451103**
NY MANIFEST **NYP004301420**

Relative:
Lower

RCRA NonGen / NLR:
Date form received by agency: 05/15/2013
Facility name: CON EDISON SERVICE BOX: 18230
Facility address: 132 E 110TH ST
NEW YORK, NY 10029
EPA ID: NYP004301420

Actual:
16 ft.

Map ID
Direction
Distance
Elevation

MAP FINDINGS

Site

Database(s)

EDR ID Number
EPA ID Number

CON EDISON SERVICE BOX: 18230 (Continued)

1016451103

Contact: JUAN RODRIGUEZ
Contact address: Not reported
Contact country: Not reported
Contact telephone: 347-865-5931
Contact email: Not reported
EPA Region: 02
Classification: Non-Generator
Description: Handler: Non-Generators do not presently generate hazardous waste

Handler Activities Summary:

U.S. importer of hazardous waste: No
Mixed waste (haz. and radioactive): No
Recycler of hazardous waste: No
Transporter of hazardous waste: No
Treater, storer or disposer of HW: No
Underground injection activity: No
On-site burner exemption: No
Furnace exemption: No
Used oil fuel burner: No
Used oil processor: No
User oil refiner: No
Used oil fuel marketer to burner: No
Used oil Specification marketer: No
Used oil transfer facility: No
Used oil transporter: No

Historical Generators:

Date form received by agency: 04/15/2013
Site name: CON EDISON SERVICE BOX: 18230
Classification: Conditionally Exempt Small Quantity Generator

Violation Status: No violations found

NY MANIFEST:

Country: USA
EPA ID: NYP004301420
Facility Status: Not reported
Location Address 1: 132 E 110TH ST
Code: BP
Location Address 2: SERV BOX 18230
Total Tanks: Not reported
Location City: NEW YORK
Location State: NY
Location Zip: 10029
Location Zip 4: Not reported

NY MANIFEST:

EPAID: NYP004301420
Mailing Name: CON EDISON
Mailing Contact: CON EDISON
Mailing Address 1: 4 IRVING PL 15TH FL
Mailing Address 2: Not reported
Mailing City: NEW YORK
Mailing State: NY
Mailing Zip: 10003
Mailing Zip 4: Not reported

Map ID
Direction
Distance
Elevation

MAP FINDINGS

Site

Database(s)

EDR ID Number
EPA ID Number

CON EDISON SERVICE BOX: 18230 (Continued)

1016451103

Mailing Country: USA
Mailing Phone: 2124603770

NY MANIFEST:

Document ID: Not reported
Manifest Status: Not reported
seq: Not reported
Year: 2013
Trans1 State ID: NJ0000027193
Trans2 State ID: Not reported
Generator Ship Date: 04/15/2013
Trans1 Recv Date: 04/15/2013
Trans2 Recv Date: Not reported
TSD Site Recv Date: 04/17/2013
Part A Recv Date: Not reported
Part B Recv Date: Not reported
Generator EPA ID: NYP004301420
Trans1 EPA ID: Not reported
Trans2 EPA ID: Not reported
TSD ID 1: NJD002200046
TSD ID 2: Not reported
Manifest Tracking Number: 010708440JJK
Import Indicator: N
Export Indicator: N
Discr Quantity Indicator: N
Discr Type Indicator: N
Discr Residue Indicator: N
Discr Partial Reject Indicator: N
Discr Full Reject Indicator: N
Manifest Ref Number: Not reported
Alt Facility RCRA ID: Not reported
Alt Facility Sign Date: Not reported
MGMT Method Type Code: H110
Waste Code: Not reported
Waste Code: Not reported
Waste Code: Not reported
Waste Code: Not reported
Waste Code: Not reported
Waste Code: Not reported
Quantity: 600
Units: P - Pounds
Number of Containers: 1
Container Type: TT - Cargo tank, tank trucks
Handling Method: T Chemical, physical, or biological treatment.
Specific Gravity: 1
Waste Code: D008
Waste Code 1_2: Not reported
Waste Code 1_3: Not reported
Waste Code 1_4: Not reported
Waste Code 1_5: Not reported
Waste Code 1_6: Not reported

[Click this hyperlink](#) while viewing on your computer to access additional NY_MANIFEST: detail in the EDR Site Report.

Country: USA

Map ID
Direction
Distance
Elevation

MAP FINDINGS

Site

Database(s)

EDR ID Number
EPA ID Number

CON EDISON SERVICE BOX: 18230 (Continued)

1016451103

EPA ID: NYP004725826
Facility Status: Not reported
Location Address 1: 132 110 ST & LEXINGTON AV
Code: BP
Location Address 2: SB18230
Total Tanks: Not reported
Location City: NEW YORK
Location State: NY
Location Zip: 10029
Location Zip 4: Not reported

NY MANIFEST:

EPAID: NYP004725826
Mailing Name: CON EDISON
Mailing Contact: CON EDISON
Mailing Address 1: 4 IRVING PL
Mailing Address 2: 15TH FL
Mailing City: NEW YORK
Mailing State: NY
Mailing Zip: 10003
Mailing Zip 4: Not reported
Mailing Country: USA
Mailing Phone: Not reported

NY MANIFEST:

Document ID: Not reported
Manifest Status: Not reported
seq: Not reported
Year: 2015
Trans1 State ID: NJD003812047
Trans2 State ID: Not reported
Generator Ship Date: 02/04/2015
Trans1 Recv Date: 02/04/2015
Trans2 Recv Date: Not reported
TSD Site Recv Date: 02/09/2015
Part A Recv Date: Not reported
Part B Recv Date: Not reported
Generator EPA ID: NYP004725826
Trans1 EPA ID: Not reported
Trans2 EPA ID: Not reported
TSD ID 1: NJD991291105
TSD ID 2: Not reported
Manifest Tracking Number: 002610315GBF
Import Indicator: N
Export Indicator: N
Discr Quantity Indicator: N
Discr Type Indicator: N
Discr Residue Indicator: N
Discr Partial Reject Indicator: N
Discr Full Reject Indicator: N
Manifest Ref Number: Not reported
Alt Facility RCRA ID: Not reported
Alt Facility Sign Date: Not reported
MGMT Method Type Code: H110
Waste Code: Not reported
Waste Code: Not reported
Waste Code: Not reported

Map ID
Direction
Distance
Elevation

MAP FINDINGS

Site

Database(s)

EDR ID Number
EPA ID Number

CON EDISON SERVICE BOX: 18230 (Continued)

1016451103

Waste Code: Not reported
Waste Code: Not reported
Waste Code: Not reported
Quantity: 500
Units: P - Pounds
Number of Containers: 1
Container Type: TT - Cargo tank, tank trucks
Handling Method: T Chemical, physical, or biological treatment.
Specific Gravity: 1
Waste Code: D008
Waste Code 1_2: Not reported
Waste Code 1_3: Not reported
Waste Code 1_4: Not reported
Waste Code 1_5: Not reported
Waste Code 1_6: Not reported

[Click this hyperlink](#) while viewing on your computer to access 2 additional NY_MANIFEST: record(s) in the EDR Site Report.

G69
WSW
< 1/8
0.100 mi.
530 ft.

RESIDENTIAL BUILDING
19-21 EAST 109TH ST
MANHATTAN, NY

NY Spills S106736388
N/A

Site 13 of 22 in cluster G

Relative:
Lower
Actual:
17 ft.

SPILLS:
Facility ID: 0410569
Facility Type: ER
Spill Number: 0410569
DER Facility ID: 270824
Site ID: 335580
DEC Region: 2
Closed Date: 2004-12-27
Spill Cause: Equipment Failure
Spill Class: C3
SWIS: 3101
Spill Date: 2004-12-23
Investigator: MXTIPPLE
Referred To: Not reported
Reported to Dept: 2004-12-23
CID: 408
Water Affected: Not reported
Spill Source: Private Dwelling
Spill Notifier: Affected Persons
Cleanup Ceased: Not reported
Cleanup Meets Std: False
Last Inspection: Not reported
Recommended Penalty: False
UST Trust: False
Remediation Phase: 0
Date Entered In Computer: 2004-12-23
Spill Record Last Update: 2006-11-10
Spiller Name: LEVITES MANAGEMENT
Spiller Company: RESIDENTIAL BUILDING
Spiller Address: 19-21 EAST 109 STREET
Spiller Company: 001
Contact Name: LEVITES MANAGEMENT

Map ID
 Direction
 Distance
 Elevation

MAP FINDINGS

Site

Database(s)

EDR ID Number
 EPA ID Number

RESIDENTIAL BUILDING (Continued)

S106736388

DEC Memo: "12/23/04 Tipple responded relieving Krimgold, PTC finally arrived and began cleanup. The gross cleanup will be completed 12/23 and the finish work is scheduled to proceed on 12/24. The building has been directed to test/repair/replace the fill line and test the system prior to it's next oil delivery. The building manager Juan (646-379-1603) employed by Levites Realty is aware of what needs to be done. UPDATING 1/14/05.....Tipple conducted a followup site inspection, the cleanup was completed on 12/27/04 when tipple visited. Manifests are to follow from PTC, "

Remarks: "Line going to the tank has a hole in it. Has not been cleaned up."

All Materials:

Site ID:	335580
Operable Unit ID:	1097640
Operable Unit:	01
Material ID:	577666
Material Code:	0002A
Material Name:	#4 fuel oil
Case No.:	Not reported
Material FA:	Petroleum
Quantity:	80.00
Units:	G
Recovered:	.00
Oxygenate:	Not reported

G70
WSW
 < 1/8
 0.100 mi.
 530 ft.

PVT DWELLING - TTF
19-21 EAST 109 ST
NEW YORK, NY
 Site 14 of 22 in cluster G

NY LTANKS **S112231207**
 N/A

Relative:
Lower
Actual:
 17 ft.

LTANKS:

Facility ID:	1205657
Site ID:	468619
Closed Date:	2016-09-08
Spill Number:	1205657
Spill Date:	2012-09-06
Spill Cause:	Tank Test Failure
Spill Source:	Private Dwelling
Spill Class:	C4
Cleanup Ceased:	Not reported
SWIS:	3101
Investigator:	TJDEMEO
Referred To:	Not reported
Reported to Dept:	2012-09-06
CID:	Not reported
Water Affected:	Not reported
Spill Notifier:	Other
Last Inspection:	Not reported
Recommended Penalty:	False
Meets Standard:	False
UST Involvement:	False
Remediation Phase:	0
Date Entered In Computer:	2012-09-06
Spill Record Last Update:	2016-09-08
Spiller Name:	Not reported
Spiller Company:	JOHN ROGERS

Map ID
Direction
Distance
Elevation

MAP FINDINGS

Site

Database(s)

EDR ID Number
EPA ID Number

PVT DWELLING - TTF (Continued)

S112231207

Spiller Address: Not reported
Spiller County: 999
Spiller Contact: JOHN ROGERS
Spiller Phone: (732) 598-8920
Spiller Extention: Not reported
DEC Region: 2
DER Facility ID: 422906
DEC Memo: "9/21/12 TJD TTF letter sent (on E-DOCS). 4/3/13 AFrischeisen intern Call with kate from Levites Realty. She referred me to Mike leon (Leon@levitesrealty.com) but also stated that the tank in question was removed in November 2012 and replaced with a new tank. I emailed Mike Leon (cc TJ DeMeo) asking him to send over all relevant documents. Email reproduced below: Hi Mr. Leon, I was referred to you by Kate at your office. My name is Alejandro Frischeisen, an intern for Tim DeMeo, at the NYS Department of Environmental Conservation. I'm writing in regards to the open spill case at 19-21 E 109th St in Manhattan, Spill # 1205657. We hadn't heard any updates following the tank test failure September 2012. According to your PBS registration #2-290726, the tank was closed in November 2012. Kate also stated that the old tank was removed and a new tank put in place. In order to move forward on the open spill case, I ask that you please send over the original tank test failure report, any soil samples/analyses that were taken to demonstrate no soil contamination, the documents for the installation of the new tank, and the subsequent tightness test performed on the new tank. These documents can all be emailed to Tim DeMeo at tjdemeo@gw.dec.state.ny.us. 9/8/16 TJD File review. PTC is no longer in business, however, as part of operations shutdown DEC DeMeo requested information regarding open spills called into hotline by PTC without any further documentation provided. In 8/11/16 letter report regarding this site, PTC provided the original failing tank test report. As per report, the spill was associated with a dry leak on 3K AST. As per above notes, the involved tank (AST) was replaced in November 2012. Property owner has failed to provide any documentation. As the tank test report indicates a dry leak and the tank has been removed/replaced, the spill is administratively closed. PTC report uploaded to DECDOCS."

Remarks: "3000gal agt"

All Materials:
Site ID: 468619
Operable Unit ID: 1218536
Operable Unit: 01
Material ID: 2216924
Material Code: 0002A
Material Name: #4 fuel oil
Case No.: Not reported
Material FA: Petroleum
Quantity: Not reported
Units: G
Recovered: Not reported
Oxygenate: Not reported

MAP FINDINGS

Map ID
 Direction
 Distance
 Elevation

Site

Database(s)

EDR ID Number
 EPA ID Number

G71
WSW
< 1/8
0.100 mi.
530 ft.

SOIL
19-21 EAST 109TH ST
NEW YORK, NY
Site 15 of 22 in cluster G

NY Spills S111010798
N/A

Relative:
Lower
Actual:
17 ft.

SPILLS:

Facility ID: 1100017
 Facility Type: ER
 Spill Number: 1100017
 DER Facility ID: 401986
 Site ID: 447382
 DEC Region: 2
 Closed Date: 2011-04-08
 Spill Cause: Equipment Failure
 Spill Class: C4
 SWIS: 3101
 Spill Date: 2011-04-01
 Investigator: smsanges
 Referred To: Not reported
 Reported to Dept: 2011-04-01
 CID: Not reported
 Water Affected: Not reported
 Spill Source: Private Dwelling
 Spill Notifier: Other
 Cleanup Ceased: Not reported
 Cleanup Meets Std: False
 Last Inspection: Not reported
 Recommended Penalty: Not reported
 UST Trust: False
 Remediation Phase: 0
 Date Entered In Computer: 2011-04-01
 Spill Record Last Update: 2011-04-08
 Spiller Name: Not reported
 Spiller Company: UNKNOWN
 Spiller Address: Not reported
 Spiller Company: 999
 Contact Name: JOE MANSUETO
 DEC Memo: "Crystal completed cleanup"
 Remarks: "Caller advised the gauge on the fill tank was faulty and the tank was overfilled and spilled onto sidewalk and a small amount went into the catch basin. Clean up is in process."

All Materials:

Site ID: 447382
 Operable Unit ID: 1197538
 Operable Unit: 01
 Material ID: 2193843
 Material Code: 0002A
 Material Name: #4 fuel oil
 Case No.: Not reported
 Material FA: Petroleum
 Quantity: 7.00
 Units: G
 Recovered: Not reported
 Oxygenate: Not reported

Map ID
Direction
Distance
Elevation

MAP FINDINGS

Site

Database(s)

EDR ID Number
EPA ID Number

I72
WNW
< 1/8
0.101 mi.
531 ft.

CON EDISON
2 E 111TH ST VAULT 8993
NEW YORK, NY 10029

NY MANIFEST **S117064986**
N/A

Site 2 of 26 in cluster I

Relative:
Higher

Actual:
19 ft.

NY MANIFEST:
Country: USA
EPA ID: NYP004575098
Facility Status: Not reported
Location Address 1: 2 E 111 ST
Code: BP
Location Address 2: Not reported
Total Tanks: Not reported
Location City: NEW YORK
Location State: NY
Location Zip: 10029
Location Zip 4: Not reported

NY MANIFEST:
EPAID: NYP004575098
Mailing Name: CON EDISON
Mailing Contact: TOM TEELING
Mailing Address 1: 4 IRVING PLACE 15TH FLOOR
Mailing Address 2: Not reported
Mailing City: NEW YORK
Mailing State: NY
Mailing Zip: 10003
Mailing Zip 4: Not reported
Mailing Country: USA
Mailing Phone: Not reported

NY MANIFEST:
Document ID: Not reported
Manifest Status: Not reported
seq: Not reported
Year: 2014
Trans1 State ID: NJ0000027193
Trans2 State ID: Not reported
Generator Ship Date: 06/24/2014
Trans1 Recv Date: 06/24/2014
Trans2 Recv Date: Not reported
TSD Site Recv Date: 06/27/2014
Part A Recv Date: Not reported
Part B Recv Date: Not reported
Generator EPA ID: NYP004575098
Trans1 EPA ID: Not reported
Trans2 EPA ID: Not reported
TSD ID 1: NJD002200046
TSD ID 2: Not reported
Manifest Tracking Number: 011694514JJK
Import Indicator: N
Export Indicator: N
Discr Quantity Indicator: N
Discr Type Indicator: N
Discr Residue Indicator: N
Discr Partial Reject Indicator: N
Discr Full Reject Indicator: N
Manifest Ref Number: Not reported

Map ID
 Direction
 Distance
 Elevation

MAP FINDINGS

Site

Database(s)

EDR ID Number
 EPA ID Number

CON EDISON (Continued)

S117064986

Alt Facility RCRA ID: Not reported
 Alt Facility Sign Date: Not reported
 MGMT Method Type Code: H110
 Waste Code: Not reported
 Waste Code: Not reported
 Waste Code: Not reported
 Waste Code: Not reported
 Waste Code: Not reported
 Waste Code: Not reported
 Quantity: 3000
 Units: P - Pounds
 Number of Containers: 1
 Container Type: TT - Cargo tank, tank trucks
 Handling Method: T Chemical, physical, or biological treatment.
 Specific Gravity: 1
 Waste Code: D008
 Waste Code 1_2: Not reported
 Waste Code 1_3: Not reported
 Waste Code 1_4: Not reported
 Waste Code 1_5: Not reported
 Waste Code 1_6: Not reported

[Click this hyperlink](#) while viewing on your computer to access additional NY_MANIFEST: detail in the EDR Site Report.

I73
WNW
< 1/8
0.101 mi.
531 ft.

CON EDISON
2 EAST 111TH ST
NEW YORK, NY 10029
Site 3 of 26 in cluster I

NY MANIFEST **S117319422**
N/A

Relative:
Higher
Actual:
19 ft.

NY MANIFEST:
 Country: USA
 EPA ID: NYP004671863
 Facility Status: Not reported
 Location Address 1: 2 EAST 111TH ST
 Code: BP
 Location Address 2: LEAD DEBRIS
 Total Tanks: Not reported
 Location City: NEW YORK
 Location State: NY
 Location Zip: 10029
 Location Zip 4: Not reported

NY MANIFEST:
 EPAID: NYP004671863
 Mailing Name: CON EDISON
 Mailing Contact: TOM TEELING
 Mailing Address 1: 4 IRVING PLACE - 15TH FLOOR
 Mailing Address 2: Not reported
 Mailing City: NEW YORK
 Mailing State: NY
 Mailing Zip: 10003
 Mailing Zip 4: Not reported
 Mailing Country: USA
 Mailing Phone: Not reported

Map ID
Direction
Distance
Elevation

MAP FINDINGS

Site

Database(s)

EDR ID Number
EPA ID Number

CON EDISON (Continued)

S117319422

NY MANIFEST:
Document ID: Not reported
Manifest Status: Not reported
seq: Not reported
Year: 2014
Trans1 State ID: NYD006982359
Trans2 State ID: Not reported
Generator Ship Date: 10/03/2014
Trans1 Recv Date: 10/03/2014
Trans2 Recv Date: Not reported
TSD Site Recv Date: 10/07/2014
Part A Recv Date: Not reported
Part B Recv Date: Not reported
Generator EPA ID: NYP004671863
Trans1 EPA ID: Not reported
Trans2 EPA ID: Not reported
TSD ID 1: NYD980593636
TSD ID 2: Not reported
Manifest Tracking Number: 007962877FLE
Import Indicator: N
Export Indicator: N
Discr Quantity Indicator: N
Discr Type Indicator: N
Discr Residue Indicator: N
Discr Partial Reject Indicator: N
Discr Full Reject Indicator: N
Manifest Ref Number: Not reported
Alt Facility RCRA ID: Not reported
Alt Facility Sign Date: Not reported
MGMT Method Type Code: H141
Waste Code: Not reported
Waste Code: Not reported
Waste Code: Not reported
Waste Code: Not reported
Waste Code: Not reported
Waste Code: Not reported
Quantity: 45
Units: K - Kilograms (2.2 pounds)
Number of Containers: 1
Container Type: DM - Metal drums, barrels
Handling Method: L Landfill.
Specific Gravity: 1
Waste Code: D008
Waste Code 1_2: Not reported
Waste Code 1_3: Not reported
Waste Code 1_4: Not reported
Waste Code 1_5: B007
Waste Code 1_6: Not reported

[Click this hyperlink](#) while viewing on your computer to access additional NY_MANIFEST: detail in the EDR Site Report.

Map ID
Direction
Distance
Elevation

MAP FINDINGS

Site

Database(s)

EDR ID Number
EPA ID Number

I74
WNW
< 1/8
0.101 mi.
531 ft.

CON EDISON VAULT: 8993
2 E 111TH ST VAULT 8993
NEW YORK, NY 10029

RCRA NonGen / NLR 1017779509
FINDS NYP004575098

Site 4 of 26 in cluster I

Relative:
Higher

RCRA NonGen / NLR:

Actual:
19 ft.

Date form received by agency: 07/24/2014
Facility name: CON EDISON VAULT: 8993
Facility address: 2 E 111TH ST VAULT 8993
NEW YORK, NY 10029
EPA ID: NYP004575098
Mailing address: IRVING PL, 15TH FL NE
NEW YORK, NY 10003
Contact: THOMAS TEELING
Contact address: Not reported
Not reported
Contact country: Not reported
Contact telephone: 212-460-3770
Contact email: Not reported
EPA Region: 02
Classification: Non-Generator
Description: Handler: Non-Generators do not presently generate hazardous waste

Handler Activities Summary:

U.S. importer of hazardous waste: No
Mixed waste (haz. and radioactive): No
Recycler of hazardous waste: No
Transporter of hazardous waste: No
Treater, storer or disposer of HW: No
Underground injection activity: No
On-site burner exemption: No
Furnace exemption: No
Used oil fuel burner: No
Used oil processor: No
User oil refiner: No
Used oil fuel marketer to burner: No
Used oil Specification marketer: No
Used oil transfer facility: No
Used oil transporter: No

Historical Generators:

Date form received by agency: 06/24/2014
Site name: CON EDISON
Classification: Large Quantity Generator

Date form received by agency: 06/24/2014
Site name: CON EDISON
Classification: Not a generator, verified

Violation Status: No violations found

FINDS:

Registry ID: 110063840296

Environmental Interest/Information System

RCRAInfo is a national information system that supports the Resource Conservation and Recovery Act (RCRA) program through the tracking of

Map ID
Direction
Distance
Elevation

MAP FINDINGS

Site

Database(s)

EDR ID Number
EPA ID Number

CON EDISON VAULT: 8993 (Continued)

1017779509

events and activities related to facilities that generate, transport, and treat, store, or dispose of hazardous waste. RCRAInfo allows RCRA program staff to track the notification, permit, compliance, and corrective action activities required under RCRA.

[Click this hyperlink](#) while viewing on your computer to access additional FINDS: detail in the EDR Site Report.

**I75
WNW
< 1/8
0.101 mi.
531 ft.**

**VAULTS 8910, 8993, 9037, & 9052
2 EAST 111TH ST
MANHATTAN, NY
Site 5 of 26 in cluster I**

**NY Spills S117363414
N/A**

**Relative:
Higher
Actual:
19 ft.**

SPILLS:
Facility ID: 1407113
Facility Type: ER
Spill Number: 1407113
DER Facility ID: 455622
Site ID: 500612
DEC Region: 2
Closed Date: 2016-08-04
Spill Cause: Equipment Failure
Spill Class: C4
SWIS: 3101
Spill Date: 2014-10-07
Investigator: RWAUSTIN
Referred To: Not reported
Reported to Dept: 2014-10-07
CID: Not reported
Water Affected: Not reported
Spill Source: Transformer
Spill Notifier: Responsible Party
Cleanup Ceased: Not reported
Cleanup Meets Std: False
Last Inspection: Not reported
Recommended Penalty: False
UST Trust: False
Remediation Phase: 0
Date Entered In Computer: 2014-10-07
Spill Record Last Update: 2016-08-04
Spiller Name: ERT
Spiller Company: CONEDISON
Spiller Address: 4 IRVING PL
Spiller Company: 999
Contact Name: ERT
DEC Memo: "10/08/14-Hiralkumar Patel. 11:01 AM:- spoke with Mike at ERT. oil leaked from a transformer located in one of the four adjoining vaults. initial cleanup was performed on 10/05/14. when crew went back to replace leaking transformer, more oil was found in vault containing the transformer. 127 ppm of PCB found in oil. Mike will call back with update on transformer's replacement. 12:02 PM:- received call from Mike with update. he mentioned that spill cleanup was completed on 10/05/14 and the leaking transformer was replaced on 10/05/14. there was no additional release noted. they still need to collect wipe samples from the structure due to PCB level in previous sample. 8/4/16 - Austin - Con Ed contained and cleaned up the spill

Map ID
Direction
Distance
Elevation

MAP FINDINGS

Site

Database(s)

EDR ID Number
EPA ID Number

VAULTS 8910, 8993, 9037, & 9052 (Continued)

S117363414

Remarks: using >50 PCB protocol - The source transformer was tested and no leaks found - See document files for further information - Spill closed - end"
"Oil is contained to the vaults. Initially there was a spill on Oct 2 @ 1135 of 2 gallons. The vaults were pumped out Oct 5 0430. Today it was discovered the total amount spilled was 49 Gallons. Clean up is complete."

All Materials:

Site ID: 500612
Operable Unit ID: 1250014
Operable Unit: 01
Material ID: 2251690
Material Code: 0020A
Material Name: transformer oil
Case No.: Not reported
Material FA: Petroleum
Quantity: 49.00
Units: G
Recovered: Not reported
Oxygenate: Not reported

**I76
WNW
< 1/8
0.101 mi.
531 ft.**

**CON EDISON VAULT: 9037
2 E 111TH ST VAULT 9037
NEW YORK, NY 10029**

**RCRA NonGen / NLR 1017779507
FINDS NYP004575072**

Site 6 of 26 in cluster I

**Relative:
Higher
Actual:
19 ft.**

RCRA NonGen / NLR:
Date form received by agency: 07/24/2014
Facility name: CON EDISON VAULT: 9037
Facility address: 2 E 111TH ST VAULT 9037
NEW YORK, NY 10029
EPA ID: NYP004575072
Mailing address: IRVING PL, 15TH FL NE
NEW YORK, NY 10003
Contact: THOMAS TEELING
Contact address: Not reported
Not reported
Contact country: Not reported
Contact telephone: 212-460-3770
Contact email: Not reported
EPA Region: 02
Classification: Non-Generator
Description: Handler: Non-Generators do not presently generate hazardous waste

Handler Activities Summary:

U.S. importer of hazardous waste: No
Mixed waste (haz. and radioactive): No
Recycler of hazardous waste: No
Transporter of hazardous waste: No
Treater, storer or disposer of HW: No
Underground injection activity: No
On-site burner exemption: No
Furnace exemption: No
Used oil fuel burner: No
Used oil processor: No

Map ID
 Direction
 Distance
 Elevation

MAP FINDINGS

Site

Database(s)

EDR ID Number
 EPA ID Number

CON EDISON VAULT: 9037 (Continued)

1017779507

User oil refiner: No
 Used oil fuel marketer to burner: No
 Used oil Specification marketer: No
 Used oil transfer facility: No
 Used oil transporter: No

Historical Generators:

Date form received by agency: 06/24/2014
 Site name: CON EDISON
 Classification: Large Quantity Generator

Date form received by agency: 06/24/2014
 Site name: CON EDISON
 Classification: Not a generator, verified

Violation Status: No violations found

FINDS:

Registry ID: 110063840278

Environmental Interest/Information System

RCRAInfo is a national information system that supports the Resource Conservation and Recovery Act (RCRA) program through the tracking of events and activities related to facilities that generate, transport, and treat, store, or dispose of hazardous waste. RCRAInfo allows RCRA program staff to track the notification, permit, compliance, and corrective action activities required under RCRA.

[Click this hyperlink](#) while viewing on your computer to access additional FINDS: detail in the EDR Site Report.

**I77
 WNW
 < 1/8
 0.101 mi.
 531 ft.**

**CON EDISON
 2 E 111TH ST VAULT 9037
 NEW YORK, NY 10029
 Site 7 of 26 in cluster I**

**NY MANIFEST S117064984
 N/A**

**Relative:
 Higher
 Actual:
 19 ft.**

NY MANIFEST:
 Country: USA
 EPA ID: NYP004575072
 Facility Status: Not reported
 Location Address 1: 2 E 111 ST
 Code: BP
 Location Address 2: Not reported
 Total Tanks: Not reported
 Location City: NEW YORK
 Location State: NY
 Location Zip: 10029
 Location Zip 4: Not reported

NY MANIFEST:
 EPAID: NYP004575072
 Mailing Name: CON EDISON
 Mailing Contact: TOM TEELING
 Mailing Address 1: 4 IRVING PLACE 15TH FLOOR
 Mailing Address 2: Not reported

Map ID
Direction
Distance
Elevation

MAP FINDINGS

Site

Database(s)

EDR ID Number
EPA ID Number

CON EDISON (Continued)

S117064984

Mailing City: NEW YORK
Mailing State: NY
Mailing Zip: 10003
Mailing Zip 4: Not reported
Mailing Country: USA
Mailing Phone: Not reported

NY MANIFEST:

Document ID: Not reported
Manifest Status: Not reported
seq: Not reported
Year: 2014
Trans1 State ID: NJ0000027193
Trans2 State ID: Not reported
Generator Ship Date: 06/24/2014
Trans1 Recv Date: 06/24/2014
Trans2 Recv Date: Not reported
TSD Site Recv Date: 06/27/2014
Part A Recv Date: Not reported
Part B Recv Date: Not reported
Generator EPA ID: NYP004575072
Trans1 EPA ID: Not reported
Trans2 EPA ID: Not reported
TSD ID 1: NJD002200046
TSD ID 2: Not reported
Manifest Tracking Number: 011694515JJK
Import Indicator: N
Export Indicator: N
Discr Quantity Indicator: N
Discr Type Indicator: N
Discr Residue Indicator: N
Discr Partial Reject Indicator: N
Discr Full Reject Indicator: N
Manifest Ref Number: Not reported
Alt Facility RCRA ID: Not reported
Alt Facility Sign Date: Not reported
MGMT Method Type Code: H110
Waste Code: Not reported
Waste Code: Not reported
Waste Code: Not reported
Waste Code: Not reported
Waste Code: Not reported
Waste Code: Not reported
Quantity: 3000
Units: P - Pounds
Number of Containers: 1
Container Type: TT - Cargo tank, tank trucks
Handling Method: T Chemical, physical, or biological treatment.
Specific Gravity: 1
Waste Code: D003
Waste Code 1_2: Not reported
Waste Code 1_3: Not reported
Waste Code 1_4: Not reported
Waste Code 1_5: Not reported
Waste Code 1_6: Not reported

Map ID
 Direction
 Distance
 Elevation

MAP FINDINGS

Site

Database(s)

EDR ID Number
 EPA ID Number

CON EDISON (Continued)

S117064984

[Click this hyperlink](#) while viewing on your computer to access additional NY_MANIFEST: detail in the EDR Site Report.

F78
South
< 1/8
0.101 mi.
531 ft.

MANHOLE 42025
E 109TH ST & PARK AVE
MANHATTAN, NY
Site 6 of 7 in cluster F

NY Spills **S104283276**
N/A

Relative:
Lower
Actual:
16 ft.

SPILLS:

Facility ID:	9908863
Facility Type:	ER
Spill Number:	9908863
DER Facility ID:	252023
Site ID:	312563
DEC Region:	2
Closed Date:	2004-02-05
Spill Cause:	Unknown
Spill Class:	C4
SWIS:	3101
Spill Date:	1999-10-21
Investigator:	CAENGELH
Referred To:	Not reported
Reported to Dept:	1999-10-21
CID:	211
Water Affected:	Not reported
Spill Source:	Unknown
Spill Notifier:	Other
Cleanup Ceased:	Not reported
Cleanup Meets Std:	False
Last Inspection:	Not reported
Recommended Penalty:	False
UST Trust:	False
Remediation Phase:	0
Date Entered In Computer:	1999-10-21
Spill Record Last Update:	2004-02-05
Spiller Name:	Not reported
Spiller Company:	UNKNOWN
Spiller Address:	Not reported
Spiller Company:	999
Contact Name:	FRANK MASSERIA
DEC Memo:	"Prior to Sept, 2004 data translation this spill Lead_DEC Field was ENGELHARDT e2mis no. 128561: APPROX. 4 OZ OF AN UNKNOWN OIL ON THE FLOOR OF MH-42025. PADS WERE FOUND ON ARRIVAL. THERE IS A SUMP WITH A SEWER CONNECTION AND PIGS WERE INSTALLED TO ISOLATE SAME. CLEANUP PROCEDURE :(DRY) CLEANUP AS 50-499 PPM, PENDING TEST RESULTS, CAME BACK 8 PPM. SHOVEL DIRT IN 55-GAL DRUM, WAS DOUBLE WASH WITH BIO-GENESIS SOLUTION, MANHOLE WAS THEN FLUSH."
Remarks:	"4 oz product found in manhole - sample taken clean up pending lab results con ed128561"
All Materials:	
Site ID:	312563
Operable Unit ID:	1087554
Operable Unit:	01
Material ID:	297964
Material Code:	0066A

Map ID
Direction
Distance
Elevation

MAP FINDINGS

Site

Database(s)

EDR ID Number
EPA ID Number

MANHOLE 42025 (Continued)

S104283276

Material Name: unknown petroleum
Case No.: Not reported
Material FA: Petroleum
Quantity: 1.00
Units: G
Recovered: .00
Oxygenate: Not reported

**G79
WSW
< 1/8
0.101 mi.
533 ft.**

**SPILL NUMBER 0103835
23-27 EAST 109TH ST
MANHATTAN, NY
Site 16 of 22 in cluster G**

**NY LTANKS S105055265
N/A**

**Relative:
Lower
Actual:
17 ft.**

LTANKS:
Facility ID: 0103835
Site ID: 59526
Closed Date: 2001-07-12
Spill Number: 0103835
Spill Date: 2001-07-11
Spill Cause: Tank Overfill
Spill Source: Commercial/Industrial
Spill Class: C4
Cleanup Ceased: Not reported
SWIS: 3101
Investigator: MXTIPPLE
Referred To: Not reported
Reported to Dept: 2001-07-11
CID: 257
Water Affected: Not reported
Spill Notifier: Other
Last Inspection: Not reported
Recommended Penalty: False
Meets Standard: False
UST Involvement: False
Remediation Phase: 0
Date Entered In Computer: 2001-07-11
Spill Record Last Update: 2001-07-12
Spiller Name: JIM CAREY
Spiller Company: ARC REALITY
Spiller Address: 23-27 EAST 109TH ST
Spiller County: 001
Spiller Contact: JIM CAREY
Spiller Phone: (718) 579-3413
Spiller Extention: Not reported
DEC Region: 2
DER Facility ID: 58265
DEC Memo: "Prior to Sept, 2004 data translation this spill Lead_DEC Field was
TIPPLE SPILL TO SIDE OF BUILDING AND SIDEWALK CLEANED BY CASTLE OIL."
Remarks: "storage tank overfill due to a broken gauge "
All Materials:
Site ID: 59526
Operable Unit ID: 840454
Operable Unit: 01
Material ID: 535910
Material Code: 0002A

Map ID
Direction
Distance
Elevation

MAP FINDINGS

Site

Database(s)

EDR ID Number
EPA ID Number

SPILL NUMBER 0103835 (Continued)

S105055265

Material Name: #4 fuel oil
Case No.: Not reported
Material FA: Petroleum
Quantity: 5.00
Units: G
Recovered: 5.00
Oxygenate: Not reported

K80
SW
< 1/8
0.101 mi.
533 ft.

CON EDISON SERVICE BOX: 18116
55 E 109TH ST
NEW YORK, NY 10029
Site 1 of 17 in cluster K

RCRA NonGen / NLR **1016451096**
FINDS **NYP004301354**
ECHO
NY MANIFEST

Relative:
Lower

RCRA NonGen / NLR:

Actual:
16 ft.

Date form received by agency: 05/15/2013
Facility name: CON EDISON SERVICE BOX: 18116
Facility address: 55 E 109TH ST
NEW YORK, NY 10029
EPA ID: NYP004301354
Contact: JUAN RODRIGUEZ
Contact address: Not reported
Not reported
Contact country: Not reported
Contact telephone: 347-865-5931
Contact email: Not reported
EPA Region: 02
Classification: Non-Generator
Description: Handler: Non-Generators do not presently generate hazardous waste

Handler Activities Summary:

U.S. importer of hazardous waste: No
Mixed waste (haz. and radioactive): No
Recycler of hazardous waste: No
Transporter of hazardous waste: No
Treater, storer or disposer of HW: No
Underground injection activity: No
On-site burner exemption: No
Furnace exemption: No
Used oil fuel burner: No
Used oil processor: No
User oil refiner: No
Used oil fuel marketer to burner: No
Used oil Specification marketer: No
Used oil transfer facility: No
Used oil transporter: No

Historical Generators:

Date form received by agency: 04/15/2013
Site name: CON EDISON SERVICE BOX: 18116
Classification: Conditionally Exempt Small Quantity Generator

Violation Status: No violations found

FINDS:

Map ID
Direction
Distance
Elevation

MAP FINDINGS

Site

Database(s)

EDR ID Number
EPA ID Number

CON EDISON SERVICE BOX: 18116 (Continued)

1016451096

Registry ID: 110056328415

Environmental Interest/Information System

RCRAInfo is a national information system that supports the Resource Conservation and Recovery Act (RCRA) program through the tracking of events and activities related to facilities that generate, transport, and treat, store, or dispose of hazardous waste. RCRAInfo allows RCRA program staff to track the notification, permit, compliance, and corrective action activities required under RCRA.

[Click this hyperlink](#) while viewing on your computer to access additional FINDS: detail in the EDR Site Report.

ECHO:

Envid: 1016451096
Registry ID: 110056328415
DFR URL: <http://echo.epa.gov/detailed-facility-report?fid=110056328415>

NY MANIFEST:

Country: USA
EPA ID: NYP004301354
Facility Status: Not reported
Location Address 1: 55 E 109TH ST
Code: BP
Location Address 2: SERV BOX 18116
Total Tanks: Not reported
Location City: NEW YORK
Location State: NY
Location Zip: 10029
Location Zip 4: Not reported

NY MANIFEST:

EPAID: NYP004301354
Mailing Name: CON EDISON
Mailing Contact: CON EDISON
Mailing Address 1: 4 IRVING PL 15TH FL
Mailing Address 2: Not reported
Mailing City: NEW YORK
Mailing State: NY
Mailing Zip: 10003
Mailing Zip 4: Not reported
Mailing Country: USA
Mailing Phone: 2124603770

NY MANIFEST:

Document ID: Not reported
Manifest Status: Not reported
seq: Not reported
Year: 2013
Trans1 State ID: NJ0000027193
Trans2 State ID: Not reported
Generator Ship Date: 04/15/2013
Trans1 Recv Date: 04/15/2013
Trans2 Recv Date: Not reported
TSD Site Recv Date: 04/16/2013

Map ID
Direction
Distance
Elevation

MAP FINDINGS

Site

Database(s)

EDR ID Number
EPA ID Number

CON EDISON SERVICE BOX: 18116 (Continued)

1016451096

Part A Recv Date: Not reported
Part B Recv Date: Not reported
Generator EPA ID: NYP004301354
Trans1 EPA ID: Not reported
Trans2 EPA ID: Not reported
TSDF ID 1: NJD002200046
TSDF ID 2: Not reported
Manifest Tracking Number: 010708428JJK
Import Indicator: N
Export Indicator: N
Discr Quantity Indicator: N
Discr Type Indicator: N
Discr Residue Indicator: N
Discr Partial Reject Indicator: N
Discr Full Reject Indicator: N
Manifest Ref Number: Not reported
Alt Facility RCRA ID: Not reported
Alt Facility Sign Date: Not reported
MGMT Method Type Code: H110
Waste Code: Not reported
Waste Code: Not reported
Waste Code: Not reported
Waste Code: Not reported
Waste Code: Not reported
Waste Code: Not reported
Quantity: 500
Units: P - Pounds
Number of Containers: 1
Container Type: TT - Cargo tank, tank trucks
Handling Method: T Chemical, physical, or biological treatment.
Specific Gravity: 1
Waste Code: D008
Waste Code 1_2: Not reported
Waste Code 1_3: Not reported
Waste Code 1_4: Not reported
Waste Code 1_5: Not reported
Waste Code 1_6: Not reported

[Click this hyperlink](#) while viewing on your computer to access additional NY_MANIFEST: detail in the EDR Site Report.

K81
SSW
< 1/8
0.101 mi.
533 ft.

CON EDISON
73 E 109TH ST E MADISON AVE F OF
NEW YORK, NY 10029

RCRA NonGen / NLR **1014397839**
NY MANIFEST **NYP004201786**

Site 2 of 17 in cluster K

Relative:
Lower
Actual:
16 ft.

RCRA NonGen / NLR:
Date form received by agency: 02/04/2010
Facility name: CON EDISON
Facility address: 73 E 109TH ST E MADISON AVE F OF
NEW YORK, NY 10029
EPA ID: NYP004201786
Mailing address: 4 IRVING PL, RM 828
NEW YORK, NY 10003
Contact: HERMAN BAKER
Contact address: Not reported

Map ID
Direction
Distance
Elevation

MAP FINDINGS

Site

Database(s)

EDR ID Number
EPA ID Number

CON EDISON (Continued)

1014397839

Contact country: Not reported
Contact telephone: Not reported
Contact telephone: 718-267-3853
Contact email: Not reported
EPA Region: 02
Classification: Non-Generator
Description: Handler: Non-Generators do not presently generate hazardous waste

Handler Activities Summary:

U.S. importer of hazardous waste: No
Mixed waste (haz. and radioactive): No
Recycler of hazardous waste: No
Transporter of hazardous waste: No
Treater, storer or disposer of HW: No
Underground injection activity: No
On-site burner exemption: No
Furnace exemption: No
Used oil fuel burner: No
Used oil processor: No
User oil refiner: No
Used oil fuel marketer to burner: No
Used oil Specification marketer: No
Used oil transfer facility: No
Used oil transporter: No

Violation Status: No violations found

NY MANIFEST:

Country: USA
EPA ID: NYP004201786
Facility Status: Not reported
Location Address 1: E 109th ST & MADISON AVE
Code: BP
Location Address 2: Not reported
Total Tanks: Not reported
Location City: MANHATTAN
Location State: NY
Location Zip: 10020
Location Zip 4: Not reported

NY MANIFEST:

EPAID: NYP004201786
Mailing Name: CONSOLIDATED EDISON
Mailing Contact: FRANKLYN MURRAY
Mailing Address 1: 4 IRVING PLACE RM 828
Mailing Address 2: Not reported
Mailing City: NEW YORK
Mailing State: NY
Mailing Zip: 10003
Mailing Zip 4: Not reported
Mailing Country: USA
Mailing Phone: 2124602808

NY MANIFEST:

Document ID: Not reported
Manifest Status: Not reported
seq: Not reported

Map ID
Direction
Distance
Elevation

MAP FINDINGS

Site

Database(s)

EDR ID Number
EPA ID Number

CON EDISON (Continued)

1014397839

Year: 2010
Trans1 State ID: NYD006982359
Trans2 State ID: Not reported
Generator Ship Date: 02/04/2010
Trans1 Recv Date: 02/04/2010
Trans2 Recv Date: Not reported
TSD Site Recv Date: 02/05/2010
Part A Recv Date: Not reported
Part B Recv Date: Not reported
Generator EPA ID: NYP004201786
Trans1 EPA ID: Not reported
Trans2 EPA ID: Not reported
TSD ID 1: NYD980593636
TSD ID 2: Not reported
Manifest Tracking Number: 001433377FLE
Import Indicator: N
Export Indicator: N
Discr Quantity Indicator: N
Discr Type Indicator: Y
Discr Residue Indicator: N
Discr Partial Reject Indicator: N
Discr Full Reject Indicator: N
Manifest Ref Number: Not reported
Alt Facility RCRA ID: Not reported
Alt Facility Sign Date: Not reported
MGMT Method Type Code: H141
Waste Code: Not reported
Waste Code: Not reported
Waste Code: Not reported
Waste Code: Not reported
Waste Code: Not reported
Waste Code: Not reported
Quantity: 30.0
Units: K - Kilograms (2.2 pounds)
Number of Containers: 1.0
Container Type: DM - Metal drums, barrels
Handling Method: B Incineration, heat recovery, burning.
Specific Gravity: 1.0
Waste Code: D008
Waste Code 1_2: Not reported
Waste Code 1_3: B007
Waste Code 1_4: Not reported
Waste Code 1_5: Not reported
Waste Code 1_6: Not reported

[Click this hyperlink](#) while viewing on your computer to access additional NY_MANIFEST: detail in the EDR Site Report.

MAP FINDINGS

Map ID
Direction
Distance
Elevation

Site

Database(s)

EDR ID Number
EPA ID Number

D82
SE
< 1/8
0.101 mi.
534 ft.

137 EAST 110 LLC
137 EAST 110TH STREET
NEW YORK, NY 10029

NY TANKS **S107783031**
N/A

Site 6 of 6 in cluster D

Relative:
Lower
Actual:
15 ft.

TANKS:
Facility Id: 2-603407
Region: STATE
DEC Region: 2
Site Status: Active
Program Type: PBS
Expiration Date: 12/16/2021
UTM X: 589063.56378
UTM Y: 4516547.20919

K83
SSW
< 1/8
0.101 mi.
534 ft.

CON EDISON
77 E 109TH ST W OF PARK AVE
NEW YORK, NY 10029

RCRA NonGen / NLR **1012185943**
NJ MANIFEST **NYP004167789**
NY MANIFEST

Site 3 of 17 in cluster K

Relative:
Lower
Actual:
16 ft.

RCRA NonGen / NLR:
Date form received by agency: 06/01/2016
Facility name: CON EDISON
Facility address: 77 E 109TH ST W OF PARK AVE
NEW YORK, NY 10029
EPA ID: NYP004167789
Mailing address: 4 IRVING PL, RM 828
NEW YORK, NY 10003
Contact: MICHAEL BETO
Contact address: Not reported
Not reported
Contact country: US
Contact telephone: 917-337-5519
Contact email: Not reported
EPA Region: 02
Classification: Non-Generator
Description: Handler: Non-Generators do not presently generate hazardous waste

Handler Activities Summary:

U.S. importer of hazardous waste: No
Mixed waste (haz. and radioactive): No
Recycler of hazardous waste: No
Transporter of hazardous waste: No
Treater, storer or disposer of HW: No
Underground injection activity: No
On-site burner exemption: No
Furnace exemption: No
Used oil fuel burner: No
Used oil processor: No
Used oil refiner: No
Used oil fuel marketer to burner: No
Used oil Specification marketer: No
Used oil transfer facility: No
Used oil transporter: No

Historical Generators:

Date form received by agency: 04/20/2009

Map ID
Direction
Distance
Elevation

MAP FINDINGS

Site

Database(s)

EDR ID Number
EPA ID Number

CON EDISON (Continued)

1012185943

Site name: CON EDISON
Classification: Conditionally Exempt Small Quantity Generator

Violation Status: No violations found

NJ MANIFEST:
EPA Id: NYP004167789
Mail Address: 4 IRVING PL, RM 828
Mail City/State/Zip: NEW YORK, NY 10003
Facility Phone: Not reported
Emergency Phone: Not reported
Contact: MICHAEL BETO
Comments: Not reported
SIC Code: Not reported
County: NY061
Municipal: Not reported
Previous EPA Id: Not reported
Gen Flag: Not reported
Trans Flag: Not reported
TSDf Flag: Not reported
Name Change: Not reported
Date Change: Not reported

Manifest:
Manifest Number: 001028337JJK
EPA ID: NYP004167789
Date Shipped: 04/20/2009
TSDf EPA ID: NJD002200046
Transporter EPA ID: NJ0000027193
Transporter 2 EPA ID: Not reported
Transporter 3 EPA ID: Not reported
Transporter 4 EPA ID: Not reported
Transporter 5 EPA ID: Not reported
Transporter 6 EPA ID: Not reported
Transporter 7 EPA ID: Not reported
Transporter 8 EPA ID: Not reported
Transporter 9 EPA ID: Not reported
Transporter 10 EPA ID: Not reported
Date Trans1 Transported Waste: 04/20/2009
Date Trans2 Transported Waste: Not reported
Date Trans3 Transported Waste: Not reported
Date Trans4 Transported Waste: Not reported
Date Trans5 Transported Waste: Not reported
Date Trans6 Transported Waste: Not reported
Date Trans7 Transported Waste: Not reported
Date Trans8 Transported Waste: Not reported
Date Trans9 Transported Waste: Not reported
Date Trans10 Transported Waste: Not reported
Date TSDf Received Waste: 04/21/2009
TSDf EPA Facility Name: Not reported
QTY Units: Not reported
Transporter SEQ ID: Not reported
Transporter-1 Date: Not reported
Waste SEQ ID: Not reported
Waste Type Code 2: Not reported
Waste Type Code 3: Not reported
Waste Type Code 4: Not reported
Waste Type Code 5: Not reported

Map ID
Direction
Distance
Elevation

MAP FINDINGS

Site

Database(s)

EDR ID Number
EPA ID Number

CON EDISON (Continued)

1012185943

Waste Type Code 6: Not reported
Date Accepted: Not reported
Manifest Discrepancy Type: Not reported
Data Entry Number: Not reported
Was Load Rejected: NEW YORK, NY 10003
Reason Load Was Rejected: Not reported

Waste:
Manifest Year: Not reported
Waste Code: D008
Hand Code: H111
Quantity: 600 P

Manifest Number: 001028457JJK
EPA ID: NYP004167789
Date Shipped: 04/20/2009
TSD EPA ID: NJD002200046
Transporter EPA ID: NJ0000027193
Transporter 2 EPA ID: Not reported
Transporter 3 EPA ID: Not reported
Transporter 4 EPA ID: Not reported
Transporter 5 EPA ID: Not reported
Transporter 6 EPA ID: Not reported
Transporter 7 EPA ID: Not reported
Transporter 8 EPA ID: Not reported
Transporter 9 EPA ID: Not reported
Transporter 10 EPA ID: Not reported
Date Trans1 Transported Waste: 04/20/2009
Date Trans2 Transported Waste: Not reported
Date Trans3 Transported Waste: Not reported
Date Trans4 Transported Waste: Not reported
Date Trans5 Transported Waste: Not reported
Date Trans6 Transported Waste: Not reported
Date Trans7 Transported Waste: Not reported
Date Trans8 Transported Waste: Not reported
Date Trans9 Transported Waste: Not reported
Date Trans10 Transported Waste: Not reported
Date TSD Received Waste: 04/21/2009
TSD EPA Facility Name: Not reported
QTY Units: Not reported
Transporter SEQ ID: Not reported
Transporter-1 Date: Not reported
Waste SEQ ID: Not reported
Waste Type Code 2: Not reported
Waste Type Code 3: Not reported
Waste Type Code 4: Not reported
Waste Type Code 5: Not reported
Waste Type Code 6: Not reported
Date Accepted: Not reported
Manifest Discrepancy Type: Not reported
Data Entry Number: Not reported
Was Load Rejected: NEW YORK, NY 10003
Reason Load Was Rejected: Not reported

Waste:
Manifest Year: Not reported
Waste Code: D008

Map ID
Direction
Distance
Elevation

MAP FINDINGS

Site

Database(s)

EDR ID Number
EPA ID Number

CON EDISON (Continued)

1012185943

Hand Code: H111
Quantity: 250 P

NY MANIFEST:

Country: USA
EPA ID: NYP004167789
Facility Status: Not reported
Location Address 1: 1871 PARK AVE
Code: BP
Location Address 2: Not reported
Total Tanks: Not reported
Location City: NEW YORK
Location State: NY
Location Zip: Not reported
Location Zip 4: Not reported

NY MANIFEST:

EPAID: NYP004167789
Mailing Name: CONSOLIDATED EDISON
Mailing Contact: FRANKLYN MURRAY
Mailing Address 1: 4 IRVING PL RM 828
Mailing Address 2: Not reported
Mailing City: NEW YORK
Mailing State: NY
Mailing Zip: 10003
Mailing Zip 4: Not reported
Mailing Country: USA
Mailing Phone: 2124602808

NY MANIFEST:

Document ID: Not reported
Manifest Status: Not reported
seq: Not reported
Year: 2009
Trans1 State ID: NJ0000027193
Trans2 State ID: Not reported
Generator Ship Date: 04/20/2009
Trans1 Recv Date: 04/20/2009
Trans2 Recv Date: Not reported
TSD Site Recv Date: 04/21/2009
Part A Recv Date: Not reported
Part B Recv Date: Not reported
Generator EPA ID: NYP004167789
Trans1 EPA ID: Not reported
Trans2 EPA ID: Not reported
TSD ID 1: NJD002200046
TSD ID 2: Not reported
Manifest Tracking Number: 001028337JJK
Import Indicator: N
Export Indicator: N
Discr Quantity Indicator: N
Discr Type Indicator: N
Discr Residue Indicator: N
Discr Partial Reject Indicator: N

Map ID
 Direction
 Distance
 Elevation

MAP FINDINGS

Site

Database(s)

EDR ID Number
 EPA ID Number

CON EDISON (Continued)

1012185943

Discr Full Reject Indicator: N
 Manifest Ref Number: Not reported
 Alt Facility RCRA ID: Not reported
 Alt Facility Sign Date: Not reported
 MGMT Method Type Code: H111
 Waste Code: Not reported
 Waste Code: Not reported
 Waste Code: Not reported
 Waste Code: Not reported
 Waste Code: Not reported
 Waste Code: Not reported
 Quantity: 600.0
 Units: P - Pounds
 Number of Containers: 1.0
 Container Type: TT - Cargo tank, tank trucks
 Handling Method: T Chemical, physical, or biological treatment.
 Specific Gravity: 1.0
 Waste Code: D008
 Waste Code 1_2: Not reported
 Waste Code 1_3: Not reported
 Waste Code 1_4: Not reported
 Waste Code 1_5: Not reported
 Waste Code 1_6: Not reported

[Click this hyperlink](#) while viewing on your computer to access
 1 additional NY_MANIFEST: record(s) in the EDR Site Report.

G84
WSW
 < 1/8
 0.102 mi.
 537 ft.

BASEMENT
19-21 E 109TH ST
NEW YORK, NY
 Site 17 of 22 in cluster G

NY Spills S110771694
N/A

Relative:
Lower
Actual:
17 ft.

SPILLS:
 Facility ID: 1206708
 Facility Type: ER
 Spill Number: 1206708
 DER Facility ID: 424021
 Site ID: 469716
 DEC Region: 2
 Closed Date: 2012-12-20
 Spill Cause: Equipment Failure
 Spill Class: C3
 SWIS: 3101
 Spill Date: 2012-10-07
 Investigator: SFRAHMAN
 Referred To: Not reported
 Reported to Dept: 2012-10-07
 CID: Not reported
 Water Affected: Not reported
 Spill Source: Private Dwelling
 Spill Notifier: Other
 Cleanup Ceased: Not reported
 Cleanup Meets Std: False
 Last Inspection: Not reported
 Recommended Penalty: False
 UST Trust: False

Map ID
Direction
Distance
Elevation

MAP FINDINGS

Site

Database(s)

EDR ID Number
EPA ID Number

BASEMENT (Continued)

S110771694

Remediation Phase: 0
Date Entered In Computer: 2012-10-07
Spill Record Last Update: 2012-12-20
Spiller Name: Not reported
Spiller Company: ANDY ROSATO
Spiller Address: Not reported
Spiller Company: 999
Contact Name: ANDY ROSATO
DEC Memo: "10/07/12-Hiralkumar Patel. 11:25 AM:- spoke with Eric. he mentioned that the site has one 3,000 gal tank which was cleaned out recently. they delivered 1,000 gal oil to the tank and now the tank is empty. only 20 gal oil on floor and remaining product missing. Eric mentioned that Envirotrac is responding for investigation/cleanup. after confirming with DEC Austin, asked DEC Sharif to inspect the site. case assigned to DEC Sharif. 10/11/12 Responded on 10/07/12. 3,000 gallon AST cement covered failed tightness testing few days ago. Tank was repaired and held pressure. Delivery made on 10/07/12 morning for 1,000 gallon #2 and super discover oil spill around the tank. Approx 100 gallon recovered. Tank was empty. Apparently, rest of the oil lost in the subsurface. RiteWay was enroute to perform the surface clean up. Dave Lorthior from EnviroTrack was onsite during my visit, and will investigate the subsurface contamination.(sr)
12/19/2012 Closure report prepared by EnviroTrac in edocs. The concrete floor which was made of poor quality, porous concrete, was easily broken up. A second layer of concrete was encountered approx four inches beneath the first. The second layer was constructed of a strong, non-porous concrete which the jack hammer could not penetrate. Tank had three large holes. Exposed subfloor area shows no free product left. As per EnviroTrac's observation, the release did not impact the soil beneath the concrete, the release was almost entirely confined to the basement. All oil soaked debris and the concrete floor adjacent to the foundation wall had been removed and the lower concrete floor had been powerwashed. EnviroTrac attempted to install soil borings in the floor, but the jackhammer could not breakthrough the lower concrete. NFA required.(sr)"
Remarks: "Caller advised aprx 20 gal of oil spilled onto basement floor due to equipment failure. Caller advised Enviro Trac is enroute for clean up."

All Materials:
Site ID: 469716
Operable Unit ID: 1219610
Operable Unit: 01
Material ID: 2218139
Material Code: 0001A
Material Name: #2 fuel oil
Case No.: Not reported
Material FA: Petroleum
Quantity: 20.00
Units: G
Recovered: Not reported
Oxygenate: Not reported

MAP FINDINGS

Map ID			EDR ID Number
Direction			EPA ID Number
Distance			
Elevation	Site	Database(s)	

G85	ALL AMERICAN SVCE STATION	EDR Hist Auto	1020835178
WSW	19 E 109TH ST		N/A
< 1/8	NEW YORK, NY 10029		
0.102 mi.			
537 ft.	Site 18 of 22 in cluster G		
Relative:	EDR Hist Auto		
Lower			
Actual:	Year: Name:	Type:	
17 ft.	1993 ALL AMERICAN SVCE STATION	Gasoline Service Stations	
	1994 ALL AMERICAN SVCE STATION	Gasoline Service Stations	

G86	MULTIPLE DWELLING	NY AST	A100364828
WSW	19-21 EAST 109TH STREET		N/A
< 1/8	NEW YORK, NY 10029		
0.102 mi.			
537 ft.	Site 19 of 22 in cluster G		
Relative:	AST:		
Lower	Region: STATE		
Actual:	DEC Region: 2		
17 ft.	Site Status: Unregulated/Closed		
	Facility Id: 2-290726		
	Program Type: PBS		
	UTM X: 588652.68218		
	UTM Y: 4516646.97838		
	Expiration Date: N/A		
	Site Type: Apartment Building/Office Building		
	Affiliation Records:		
	Site Id: 13150		
	Affiliation Type: Facility Owner		
	Company Name: 1983 HEIGHTS LLC C/O LEVITES REALTY MGMT. CORP.		
	Contact Type: AGENT		
	Contact Name: KEVIN SUMPTER		
	Address1: 347 MCLEAN AVE		
	Address2: Not reported		
	City: YONKERS		
	State: NY		
	Zip Code: 10705		
	Country Code: 001		
	Phone: (212) 993-9060		
	E-Mail: Not reported		
	Fax Number: Not reported		
	Modified By: KAKYER		
	Date Last Modified: 2013-01-15		
	Site Id: 13150		
	Affiliation Type: Mail Contact		
	Company Name: 1983 HEIGHTS LLC		
	Contact Type: Not reported		
	Contact Name: KEVIN SUMPTER		
	Address1: LEVITES REALTY MANAGEMENT CORP.		
	Address2: 374 MCLEAN AVE		
	City: YONKERS		
	State: NY		
	Zip Code: 10705		
	Country Code: 001		
	Phone: (914) 968-5600		
	E-Mail: Not reported		

Map ID
Direction
Distance
Elevation

MAP FINDINGS

Site

Database(s)

EDR ID Number
EPA ID Number

MULTIPLE DWELLING (Continued)

A100364828

Fax Number: Not reported
Modified By: KAKYER
Date Last Modified: 2013-01-15

Site Id: 13150
Affiliation Type: Facility Operator
Company Name: MULTIPLE DWELLING
Contact Type: Not reported
Contact Name: PASQUEL DEJESUS
Address1: Not reported
Address2: Not reported
City: Not reported
State: NN
Zip Code: Not reported
Country Code: 001
Phone: (645) 684-1531
EMail: Not reported
Fax Number: Not reported
Modified By: msbaptis
Date Last Modified: 2007-07-19

Site Id: 13150
Affiliation Type: Emergency Contact
Company Name: 1983 HEIGHTS LLC C/O LEVITES REALTY MGMT. CORP.
Contact Type: Not reported
Contact Name: KEVIN PINTOS
Address1: Not reported
Address2: Not reported
City: Not reported
State: NN
Zip Code: Not reported
Country Code: 999
Phone: (914) 968-5600
EMail: Not reported
Fax Number: Not reported
Modified By: KAKYER
Date Last Modified: 2013-01-15

Tank Info:

Tank Number: 001
Tank Id: 19004
Material Code: 0001
Common Name of Substance: #2 Fuel Oil (On-Site Consumption)

Equipment Records:

I04 - Overfill - Product Level Gauge (A/G)
J02 - Dispenser - Suction Dispenser
B00 - Tank External Protection - None
C00 - Pipe Location - No Piping
F00 - Pipe External Protection - None
G03 - Tank Secondary Containment - Vault (w/o access)
H00 - Tank Leak Detection - None
L09 - Piping Leak Detection - Exempt Suction Piping
A00 - Tank Internal Protection - None
D01 - Pipe Type - Steel/Carbon Steel/Iron

Map ID
 Direction
 Distance
 Elevation

MAP FINDINGS

Site

Database(s)

EDR ID Number
 EPA ID Number

MULTIPLE DWELLING (Continued)

A100364828

Tank Location: 1
 Tank Type: Steel/Carbon Steel/Iron
 Tank Status: Closed - Removed
 Pipe Model: Not reported
 Install Date: 04/01/1985
 Capacity Gallons: 2400
 Tightness Test Method: NN
 Date Test: Not reported
 Next Test Date: Not reported
 Date Tank Closed: 11/29/2012
 Register: True
 Modified By: KAKYER
 Last Modified: 04/14/2017
 Material Name: #2 fuel oil (on-site consumption)

G87
WSW
< 1/8
0.102 mi.
538 ft.

MANHATTAN CASTLE OIL
23 EAST 109TH ST
MANHATTAN, NY
Site 20 of 22 in cluster G

NY LTANKS S104950659
N/A

Relative:
Lower
Actual:
17 ft.

LTANKS:
 Facility ID: 0013267
 Site ID: 204045
 Closed Date: 2005-12-14
 Spill Number: 0013267
 Spill Date: 2001-03-19
 Spill Cause: Tank Overfill
 Spill Source: Tank Truck
 Spill Class: C4
 Cleanup Ceased: Not reported
 SWIS: 3101
 Investigator: JXGRECO
 Referred To: Not reported
 Reported to Dept: 2001-03-19
 CID: 233
 Water Affected: Not reported
 Spill Notifier: Fire Department
 Last Inspection: Not reported
 Recommended Penalty: False
 Meets Standard: False
 UST Involvement: False
 Remediation Phase: 0
 Date Entered In Computer: 2001-03-19
 Spill Record Last Update: 2006-02-09
 Spiller Name: Not reported
 Spiller Company: CASTLE OIL
 Spiller Address: Not reported
 Spiller County: 001
 Spiller Contact: Not reported
 Spiller Phone: Not reported
 Spiller Extention: Not reported
 DEC Region: 2
 DER Facility ID: 169675
 DEC Memo: "Prior to Sept, 2004 data translation this spill Lead_DEC Field was TIPPLE 03/26/01 ABC TANK DID CLEANUP CERC1, THE FORMER EMPLOYEE WHOM I FIRST MET ON THE SPILL SCENE TRIED TO HIDE THE PROBLEM FROM ME, I PERSISTED AND WALKED THROUGH THE UNLOCKED DOOR REVEALING MUCH

Map ID
Direction
Distance
Elevation

MAP FINDINGS

Site

Database(s)

EDR ID Number
EPA ID Number

MANHATTAN CASTLE OIL (Continued)

S104950659

CONTAMINATED DEBRIS THAT WAS BAGGED AND MOVED TO A BACK ROOM IN THE BASEMENT, AS WELL AS OTHER PETROLEUM CONTAMINATED AREAS. I INSTRUCTED CERCI TO GET A PROPERLY PERMITTED CONTRACTOR TO DISPOSE OF THE DEBRIS AND POWERWASH/VAC AND DISPOSE OF THE PETROLEUM , AND SUBMIT THE WASTE MANIFESTS TO THE DEPARTMENT. oN 3/26/01 CERCI CALLED ME AND INFORMED ME THAT HIS FORMER EMPLOYER, THE OWNERS OF 23EAST 109TH STREET HAD INSTRUCTED HIM TO COVER UP THE PROBLEM AND SUBSEQUENTLY FIRED HIM FOR BEING UNSUCCESSFUL IN THIS COVERUP. 7/18/03 TIPPLE UPDATING//DOCUMENTATION REQUEST SENT. Soil impacted, was the impacted soil removed? 06/21/05 Spill transferred to Greco as part of Spill Closure Initiative. The above statement indicates a letter was sent, however, when this was transferred to the Central Office, there was no file accompanying it, so it cannot be determined who received the documentation request. Further compounding matters is the fact that there is apparently no 23 East 109th St. in Manhattan (Property Shark says the address can't be found). Have requested further support from the Region 2 Office. JDG 6/21/05 6/21/05 NYC website (ACRIS) indicates this address is synonomous with 1632/1640 Madison Ave (Block #01615, Lot 0014). The listed owner of that property is: Madison Central Realty LLC 25 W 43RD St New York NY 10036-7406 7/1/2004 6/21/05 A letter requesting spill remediation information was sent to the above address on 6/21/05. JDG 6/30/05 Talked to Castle Oil (718-579-3400), Jim Carey will call back. JDG 6/30/05 7/12/05 I received a call from Castle Oil and was told that they have no records of remediating (or being liable for) a release at this property. They also said that the NYFD often tells property owners to contact their oil deliver company when there is a release - even if the problem is not theirs. He suspects this to be the case here, as he still has the account with the building (meaning, if the owner thought it was the deliverers fault, they wouldn't still do business with them). 7/12/05 The property is apparently managed by ARC Realty, p.o. box 237108, New York, NY 10023 (212) 579-1500. Called ARC Realty and spoke with Temore Shafran, who manages the property. Mr. Shafran is motivated to close the spill, as they are trying to refinance the building and the bank is requiring they address the release. Mr. Shafran assumed Casle Oil remedied the site, as there have been no complaints, however, he had no records. He is checking into the matter and will call back. Mr. Shafran's cell # is 917-443-5519. JDG 7/12/05 The property is owned by Madison Central Realty, 125 W. 72 nd St., Suite 5R, New York, NY 10023 7/27/05 Scanned and sent photos of original release to Mr. Shafron. He is to get back to me soon. JDG 10/26/05 Contacted Mr. Shafran and he said he had been to the site and that there is no evidence any-longer of the release. He is to call back with th ecase manager's name. JDG 11/01/05 Files from the region appeared in Central Office and found old files indicating that a cleanup occurred on 3/23/01, however, the DEC inspection on 3/26/01 indicates that the cleanup was not complete (i.e., bags of petroleum contaminated material were moved to a seperate room, etc.). The new building owner claims the basement is clear of such items now and is preparing proof. How or when this extra cleanup occurred will likely never be known. JDG 11/01/05 12/14/05 The building propt manager (Saruhan Capin w/Solar Realty Management) provided photos of the basement which indicate the cleanup is now adequate. He also said that the basement has no petroleum odor, and residents have made no complaints regarding petroleum odor. As this was not a major release to begin with, this information appears adequate to close the spill. Photos are in EDOCs. JDG 12/14/05"

Map ID
Direction
Distance
Elevation

MAP FINDINGS

Site

Database(s)

EDR ID Number
EPA ID Number

MANHATTAN CASTLE OIL (Continued)

S104950659

Remarks: "FD ON SCENE THEY HAVE MATERIAL IN THE ALLEY APPEARS TO HAVE BEEN A TANK OVERFILL DEP IS TRYING TO CONTACT THE OIL CO TO RESPOND"

All Materials:

Site ID: 204045
Operable Unit ID: 835210
Operable Unit: 01
Material ID: 539984
Material Code: 0001A
Material Name: #2 fuel oil
Case No.: Not reported
Material FA: Petroleum
Quantity: 20.00
Units: G
Recovered: .00
Oxygenate: Not reported

G88
WSW
< 1/8
0.102 mi.
538 ft.

23 E 109 ST
23 EAST 109TH STREET
NEW YORK, NY 10029
Site 21 of 22 in cluster G

NY AST **A100157472**
N/A

Relative:
Lower
Actual:
17 ft.

AST:
Region: STATE
DEC Region: 2
Site Status: Active
Facility Id: 2-114332
Program Type: PBS
UTM X: 588702.54438
UTM Y: 4516649.89595
Expiration Date: 03/28/2022
Site Type: Apartment Building/Office Building

Affiliation Records:

Site Id: 3731
Affiliation Type: Facility Operator
Company Name: 23 E 109 ST
Contact Type: Not reported
Contact Name: GREGORIO
Address1: Not reported
Address2: Not reported
City: Not reported
State: NN
Zip Code: Not reported
Country Code: 001
Phone: (347) 992-5377
EMail: Not reported
Fax Number: Not reported
Modified By: MSBAPTIS
Date Last Modified: 2012-03-05

Site Id: 3731
Affiliation Type: Emergency Contact
Company Name: 3694 BROADWAY ASSOCIATES LLC
Contact Type: Not reported
Contact Name: MAURICE MCKENZIE
Address1: Not reported

Map ID
Direction
Distance
Elevation

MAP FINDINGS

Site

Database(s)

EDR ID Number
EPA ID Number

23 E 109 ST (Continued)

A100157472

Address2: Not reported
City: Not reported
State: NN
Zip Code: Not reported
Country Code: 999
Phone: (917) 731-3469
EMail: Not reported
Fax Number: Not reported
Modified By: MFLEONAR
Date Last Modified: 2017-05-23

Site Id: 3731
Affiliation Type: Facility Owner
Company Name: 3694 BROADWAY ASSOCIATES LLC
Contact Type: MANAGING AGENT
Contact Name: MAURICE MCKENZIE
Address1: 507 WEST 186TH ST SUITE A4
Address2: Not reported
City: NEW YORK
State: NY
Zip Code: 10033
Country Code: 001
Phone: (212) 923-4840
EMail: Not reported
Fax Number: Not reported
Modified By: MFLEONAR
Date Last Modified: 2017-05-23

Site Id: 3731
Affiliation Type: Mail Contact
Company Name: 3694 BROADWAY ASSOCIATES LLC
Contact Type: Not reported
Contact Name: MAURICE MCKENZIE
Address1: 507 WEST 186TH ST
Address2: SUITE A4
City: NEW YORK
State: NY
Zip Code: 10033-2817
Country Code: 001
Phone: (212) 923-4840
EMail: INDHIRA@PARKAMEMGMT.COM
Fax Number: Not reported
Modified By: MFLEONAR
Date Last Modified: 2017-05-23

Tank Info:

Tank Number: 001
Tank Id: 4078
Material Code: 0002
Common Name of Substance: #4 Fuel Oil (On-Site Consumption)

Equipment Records:

J02 - Dispenser - Suction Dispenser
F06 - Pipe External Protection - Wrapped
G00 - Tank Secondary Containment - None

Map ID
Direction
Distance
Elevation

MAP FINDINGS

Site

Database(s)

EDR ID Number
EPA ID Number

23 E 109 ST (Continued)

A100157472

C01 - Pipe Location - Aboveground
L00 - Piping Leak Detection - None
I05 - Overfill - Vent Whistle
K00 - Spill Prevention - None
D01 - Pipe Type - Steel/Carbon Steel/Iron
A00 - Tank Internal Protection - None
B01 - Tank External Protection - Painted/Asphalt Coating
E00 - Piping Secondary Containment - None
H00 - Tank Leak Detection - None

Tank Location: 1
Tank Type: Steel/Carbon Steel/Iron
Tank Status: In Service
Pipe Model: Not reported
Install Date: 12/01/1930
Capacity Gallons: 6000
Tightness Test Method: -
Date Test: Not reported
Next Test Date: Not reported
Date Tank Closed: Not reported
Register: True
Modified By: MFLEONAR
Last Modified: 05/23/2017
Material Name: #4 fuel oil (on-site consumption)

189
WNW
< 1/8
0.103 mi.
545 ft.

CON EDISON - SERVICE BOX 18357
E 111 ST AND FIFTH AVE
NEW YORK, NY 10026

RCRA-LQG 1014396347
NJ MANIFEST NYP004186110

Site 8 of 26 in cluster I

Relative:
Higher
Actual:
19 ft.

RCRA-LQG:
Date form received by agency: 03/23/2010
Facility name: CON EDISON - SERVICE BOX 18357
Facility address: E 111 ST AND FIFTH AVE
NEW YORK, NY 10026
EPA ID: NYP004186110
Mailing address: 4 IRVING PLACE
NEW YORK, NY 10003
Contact: FRANKLYN MURRAY
Contact address: Not reported
Not reported
Contact country: Not reported
Contact telephone: 212-460-2808
Contact email: MURRAYFR@CONED.COM
EPA Region: 02
Classification: Large Quantity Generator
Description: Handler: generates 1,000 kg or more of hazardous waste during any calendar month; or generates more than 1 kg of acutely hazardous waste during any calendar month; or generates more than 100 kg of any residue or contaminated soil, waste or other debris resulting from the cleanup of a spill, into or on any land or water, of acutely hazardous waste during any calendar month; or generates 1 kg or less of acutely hazardous waste during any calendar month, and accumulates more than 1 kg of acutely hazardous waste at any time; or generates 100 kg or less of any residue or contaminated soil, waste or other debris resulting from the cleanup of a spill, into or on any land or water, of acutely hazardous waste during any calendar month, and accumulates more than 100 kg of that material at any time

Map ID
Direction
Distance
Elevation

MAP FINDINGS

Site

Database(s)

EDR ID Number
EPA ID Number

CON EDISON - SERVICE BOX 18357 (Continued)

1014396347

Owner/Operator Summary:

Owner/operator name: CONSOLIDATED EDISON COMPANY OF NY, INC.
Owner/operator address: 4 IRVING PLACE
NEW YORK, NY 10003
Owner/operator country: US
Owner/operator telephone: Not reported
Owner/operator email: Not reported
Owner/operator fax: Not reported
Owner/operator extension: Not reported
Legal status: Private
Owner/Operator Type: Operator
Owner/Op start date: 07/24/2009
Owner/Op end date: Not reported

Owner/operator name: CONSOLIDATED EDISON COMPANY OF NY, INC.
Owner/operator address: 4 IRVING PLACE
NEW YORK, NY 10003
Owner/operator country: US
Owner/operator telephone: Not reported
Owner/operator email: Not reported
Owner/operator fax: Not reported
Owner/operator extension: Not reported
Legal status: Private
Owner/Operator Type: Owner
Owner/Op start date: 07/24/2009
Owner/Op end date: Not reported

Handler Activities Summary:

U.S. importer of hazardous waste: No
Mixed waste (haz. and radioactive): No
Recycler of hazardous waste: No
Transporter of hazardous waste: No
Treater, storer or disposer of HW: No
Underground injection activity: No
On-site burner exemption: No
Furnace exemption: No
Used oil fuel burner: No
Used oil processor: No
User oil refiner: No
Used oil fuel marketer to burner: No
Used oil Specification marketer: No
Used oil transfer facility: No
Used oil transporter: No

. Waste code: D008
. Waste name: LEAD

Historical Generators:

Date form received by agency: 07/24/2009
Site name: CON EDISON
Classification: Conditionally Exempt Small Quantity Generator

Violation Status: No violations found

NJ MANIFEST:

EPA Id: NYP004186110

Map ID
Direction
Distance
Elevation

MAP FINDINGS

Site

Database(s)

EDR ID Number
EPA ID Number

CON EDISON - SERVICE BOX 18357 (Continued)

1014396347

Mail Address: 4 IRVING PL, RM 828
Mail City/State/Zip: NEW YORK, NY 10003
Facility Phone: Not reported
Emergency Phone: Not reported
Contact: ANTHONY BUDA
Comments: Not reported
SIC Code: Not reported
County: NY061
Municipal: Not reported
Previous EPA Id: Not reported
Gen Flag: Not reported
Trans Flag: Not reported
TSDf Flag: Not reported
Name Change: Not reported
Date Change: Not reported

Manifest:

Manifest Number: 001084166GBF
EPA ID: NYP004186110
Date Shipped: 07/24/2009
TSDf EPA ID: NJD002200046
Transporter EPA ID: NJ0000027193
Transporter 2 EPA ID: Not reported
Transporter 3 EPA ID: Not reported
Transporter 4 EPA ID: Not reported
Transporter 5 EPA ID: Not reported
Transporter 6 EPA ID: Not reported
Transporter 7 EPA ID: Not reported
Transporter 8 EPA ID: Not reported
Transporter 9 EPA ID: Not reported
Transporter 10 EPA ID: Not reported
Date Trans1 Transported Waste: 07/24/2009
Date Trans2 Transported Waste: Not reported
Date Trans3 Transported Waste: Not reported
Date Trans4 Transported Waste: Not reported
Date Trans5 Transported Waste: Not reported
Date Trans6 Transported Waste: Not reported
Date Trans7 Transported Waste: Not reported
Date Trans8 Transported Waste: Not reported
Date Trans9 Transported Waste: Not reported
Date Trans10 Transported Waste: Not reported
Date TSDf Received Waste: 07/27/2009
TSDf EPA Facility Name: Not reported
QTY Units: Not reported
Transporter SEQ ID: Not reported
Transporter-1 Date: Not reported
Waste SEQ ID: Not reported
Waste Type Code 2: Not reported
Waste Type Code 3: Not reported
Waste Type Code 4: Not reported
Waste Type Code 5: Not reported
Waste Type Code 6: Not reported
Date Accepted: Not reported
Manifest Discrepancy Type: Not reported
Data Entry Number: Not reported
Was Load Rejected: NEW YORK, NY 10003
Reason Load Was Rejected: Not reported

Map ID
Direction
Distance
Elevation

MAP FINDINGS

Site

Database(s)

EDR ID Number
EPA ID Number

CON EDISON - SERVICE BOX 18357 (Continued)

1014396347

Waste:
Manifest Year: Not reported
Waste Code: D008
Hand Code: H111
Quantity: 4000 P

**I90
WNW
< 1/8
0.103 mi.
545 ft.**

**CON EDISON - MANHOLE M34088
5TH AVE & 111 ST
MANHATTAN, NY 10026**

**NY MANIFEST S120958075
N/A**

Site 9 of 26 in cluster I

**Relative:
Higher
Actual:
19 ft.**

NY MANIFEST:
Country: USA
EPA ID: NYP004909640
Facility Status: Not reported
Location Address 1: 5TH AVE & 111 ST
Code: BP
Location Address 2: Not reported
Total Tanks: Not reported
Location City: MANHATTAN
Location State: NY
Location Zip: 10026
Location Zip 4: Not reported

NY MANIFEST:
EPAID: NYP004909640
Mailing Name: CON EDISON - MANHOLE M34088
Mailing Contact: CON EDISON
Mailing Address 1: 4 IRVING PL 15TH FL NE
Mailing Address 2: Not reported
Mailing City: NEW YORK
Mailing State: NY
Mailing Zip: 10003
Mailing Zip 4: Not reported
Mailing Country: USA
Mailing Phone: Not reported

**I91
WNW
< 1/8
0.103 mi.
545 ft.**

**CONSOLIDATED EDISON
E 111TH ST & FIFTH AVE
NEW YORK, NY 10026**

**NY MANIFEST S119073224
N/A**

Site 10 of 26 in cluster I

**Relative:
Higher
Actual:
19 ft.**

NY MANIFEST:
Country: USA
EPA ID: NYP004186110
Facility Status: Not reported
Location Address 1: E 111 ST AND FIFTH AVE
Code: BP
Location Address 2: Not reported
Total Tanks: Not reported

Map ID
Direction
Distance
Elevation

MAP FINDINGS

Site

Database(s)

EDR ID Number
EPA ID Number

CONSOLIDATED EDISON (Continued)

S119073224

Location City: NEW YORK
Location State: NY
Location Zip: 10026
Location Zip 4: Not reported

NY MANIFEST:
EPAID: NYP004186110
Mailing Name: CONSOLIDATED EDISON
Mailing Contact: FRANKLYN MURRAY
Mailing Address 1: 4 IRVING PLACE RM 828
Mailing Address 2: Not reported
Mailing City: NEW YORK
Mailing State: NY
Mailing Zip: 10003
Mailing Zip 4: Not reported
Mailing Country: USA
Mailing Phone: 2124602808

NY MANIFEST:
Document ID: Not reported
Manifest Status: Not reported
seq: Not reported
Year: 2009
Trans1 State ID: NJ0000027193
Trans2 State ID: Not reported
Generator Ship Date: 07/24/2009
Trans1 Recv Date: 07/24/2009
Trans2 Recv Date: Not reported
TSD Site Recv Date: 07/27/2009
Part A Recv Date: Not reported
Part B Recv Date: Not reported
Generator EPA ID: NYP004186110
Trans1 EPA ID: Not reported
Trans2 EPA ID: Not reported
TSDF ID 1: NJD002200046
TSDF ID 2: Not reported
Manifest Tracking Number: 001084166GBF
Import Indicator: N
Export Indicator: N
Discr Quantity Indicator: N
Discr Type Indicator: N
Discr Residue Indicator: N
Discr Partial Reject Indicator: N
Discr Full Reject Indicator: N
Manifest Ref Number: Not reported
Alt Facility RCRA ID: Not reported
Alt Facility Sign Date: Not reported
MGMT Method Type Code: H111
Waste Code: Not reported
Waste Code: Not reported
Waste Code: Not reported
Waste Code: Not reported
Waste Code: Not reported
Waste Code: Not reported
Quantity: 4000.0
Units: P - Pounds
Number of Containers: 1.0

Map ID
 Direction
 Distance
 Elevation

MAP FINDINGS

Site

Database(s)

EDR ID Number
 EPA ID Number

CONSOLIDATED EDISON (Continued)

S119073224

Container Type: TT - Cargo tank, tank trucks
 Handling Method: T Chemical, physical, or biological treatment.
 Specific Gravity: 1.0
 Waste Code: D008
 Waste Code 1_2: Not reported
 Waste Code 1_3: Not reported
 Waste Code 1_4: Not reported
 Waste Code 1_5: Not reported
 Waste Code 1_6: Not reported

[Click this hyperlink](#) while viewing on your computer to access additional NY_MANIFEST: detail in the EDR Site Report.

**192
 NW
 < 1/8
 0.104 mi.
 550 ft.**

**CONSOLIDATED EDISON
 WEST 112 ST & 5TH AVE
 NEW YORK, NY 10020**

**NY MANIFEST S119073222
 N/A**

Site 11 of 26 in cluster I

**Relative:
 Higher
 Actual:
 19 ft.**

NY MANIFEST:
 Country: USA
 EPA ID: NYP004185609
 Facility Status: Not reported
 Location Address 1: WEST 112 ST & 5th AVE
 Code: BP
 Location Address 2: Not reported
 Total Tanks: Not reported
 Location City: NEW YORK
 Location State: NY
 Location Zip: 10020
 Location Zip 4: Not reported

NY MANIFEST:
 EPAID: NYP004185609
 Mailing Name: CONSOLIDATED EDISON
 Mailing Contact: CONSOLIDATED EDISON
 Mailing Address 1: 4 IRVING PLACE RM 828
 Mailing Address 2: Not reported
 Mailing City: NEW YORK
 Mailing State: NY
 Mailing Zip: 10003
 Mailing Zip 4: Not reported
 Mailing Country: USA
 Mailing Phone: 2124602808

NY MANIFEST:
 Document ID: Not reported
 Manifest Status: Not reported
 seq: Not reported
 Year: 2009
 Trans1 State ID: NJ0000027193
 Trans2 State ID: Not reported
 Generator Ship Date: 07/28/2009
 Trans1 Recv Date: 07/28/2009
 Trans2 Recv Date: Not reported
 TSD Site Recv Date: 07/28/2009
 Part A Recv Date: Not reported

Map ID
Direction
Distance
Elevation

MAP FINDINGS

Site

Database(s)

EDR ID Number
EPA ID Number

CONSOLIDATED EDISON (Continued)

S119073222

Part B Recv Date: Not reported
Generator EPA ID: NYP004185609
Trans1 EPA ID: Not reported
Trans2 EPA ID: Not reported
TSDf ID 1: NJD002200046
TSDf ID 2: Not reported
Manifest Tracking Number: 001084363GBF
Import Indicator: N
Export Indicator: N
Discr Quantity Indicator: N
Discr Type Indicator: N
Discr Residue Indicator: N
Discr Partial Reject Indicator: N
Discr Full Reject Indicator: N
Manifest Ref Number: Not reported
Alt Facility RCRA ID: Not reported
Alt Facility Sign Date: Not reported
MGMT Method Type Code: H111
Waste Code: Not reported
Waste Code: Not reported
Waste Code: Not reported
Waste Code: Not reported
Waste Code: Not reported
Waste Code: Not reported
Quantity: 600.0
Units: P - Pounds
Number of Containers: 1.0
Container Type: TT - Cargo tank, tank trucks
Handling Method: T Chemical, physical, or biological treatment.
Specific Gravity: 1.0
Waste Code: D008
Waste Code 1_2: Not reported
Waste Code 1_3: Not reported
Waste Code 1_4: Not reported
Waste Code 1_5: Not reported
Waste Code 1_6: Not reported

[Click this hyperlink](#) while viewing on your computer to access additional NY_MANIFEST: detail in the EDR Site Report.

193
NW
< 1/8
0.104 mi.
550 ft.

CON EDISON MANHOLE: 34101
E 5TH AVE & 112TH ST NE
NEW YORK, NY 10029
Site 12 of 26 in cluster I

RCRA NonGen / NLR 1016961583
NY MANIFEST NYP004343802

Relative:
Higher
Actual:
19 ft.

RCRA NonGen / NLR:
Date form received by agency: 09/08/2013
Facility name: CON EDISON MANHOLE: 34101
Facility address: E 5TH AVE & 112TH ST NE
NEW YORK, NY 10029
EPA ID: NYP004343802
Mailing address: IRVING PL, RM 828
NEW YORK, NY 10003
Contact: RICARDO CARTY
Contact address: Not reported
Not reported

Map ID
Direction
Distance
Elevation

MAP FINDINGS

Site

Database(s)

EDR ID Number
EPA ID Number

CON EDISON MANHOLE: 34101 (Continued)

1016961583

Contact country: Not reported
Contact telephone: 646-772-3407
Contact email: Not reported
EPA Region: 02
Classification: Non-Generator
Description: Handler: Non-Generators do not presently generate hazardous waste

Handler Activities Summary:

U.S. importer of hazardous waste: No
Mixed waste (haz. and radioactive): No
Recycler of hazardous waste: No
Transporter of hazardous waste: No
Treater, storer or disposer of HW: No
Underground injection activity: No
On-site burner exemption: No
Furnace exemption: No
Used oil fuel burner: No
Used oil processor: No
User oil refiner: No
Used oil fuel marketer to burner: No
Used oil Specification marketer: No
Used oil transfer facility: No
Used oil transporter: No

Historical Generators:

Date form received by agency: 08/08/2013
Site name: CON EDISON MANHOLE: 34101
Classification: Conditionally Exempt Small Quantity Generator

Violation Status: No violations found

NY MANIFEST:

Country: USA
EPA ID: NYP004343802
Facility Status: Not reported
Location Address 1: NE 112 ST & 5 AVE
Code: BP
Location Address 2: MH #34101
Total Tanks: Not reported
Location City: NEW YORK
Location State: NY
Location Zip: 10029
Location Zip 4: Not reported

NY MANIFEST:

EPAID: NYP004343802
Mailing Name: CON EDISON
Mailing Contact: CON EDISON
Mailing Address 1: 4 IRVING PLACE 15TH FLOOR
Mailing Address 2: Not reported
Mailing City: NEW YORK
Mailing State: NY
Mailing Zip: 10003
Mailing Zip 4: Not reported
Mailing Country: USA
Mailing Phone: 2124603770

Map ID
Direction
Distance
Elevation

MAP FINDINGS

Site

Database(s)

EDR ID Number
EPA ID Number

CON EDISON MANHOLE: 34101 (Continued)

1016961583

NY MANIFEST:

Document ID:	Not reported
Manifest Status:	Not reported
seq:	Not reported
Year:	2013
Trans1 State ID:	NJD003812047
Trans2 State ID:	Not reported
Generator Ship Date:	08/08/2013
Trans1 Recv Date:	08/08/2013
Trans2 Recv Date:	Not reported
TSD Site Recv Date:	08/14/2013
Part A Recv Date:	Not reported
Part B Recv Date:	Not reported
Generator EPA ID:	NYP004343802
Trans1 EPA ID:	Not reported
Trans2 EPA ID:	Not reported
TSD ID 1:	NJD991291105
TSD ID 2:	Not reported
Manifest Tracking Number:	002086706GBF
Import Indicator:	N
Export Indicator:	N
Discr Quantity Indicator:	N
Discr Type Indicator:	N
Discr Residue Indicator:	N
Discr Partial Reject Indicator:	N
Discr Full Reject Indicator:	N
Manifest Ref Number:	Not reported
Alt Facility RCRA ID:	Not reported
Alt Facility Sign Date:	Not reported
MGMT Method Type Code:	H110
Waste Code:	Not reported
Waste Code:	Not reported
Waste Code:	Not reported
Waste Code:	Not reported
Waste Code:	Not reported
Waste Code:	Not reported
Quantity:	1000
Units:	P - Pounds
Number of Containers:	1
Container Type:	TT - Cargo tank, tank trucks
Handling Method:	T Chemical, physical, or biological treatment.
Specific Gravity:	1
Waste Code:	D008
Waste Code 1_2:	Not reported
Waste Code 1_3:	Not reported
Waste Code 1_4:	Not reported
Waste Code 1_5:	Not reported
Waste Code 1_6:	Not reported

[Click this hyperlink](#) while viewing on your computer to access additional NY_MANIFEST: detail in the EDR Site Report.

Map ID
Direction
Distance
Elevation

MAP FINDINGS

Site

Database(s)

EDR ID Number
EPA ID Number

194
NW
< 1/8
0.104 mi.
550 ft.

CON EDISON
W 112TH ST & 5TH AVE
NEW YORK, NY 10026

RCRA NonGen / NLR
NJ MANIFEST
NY MANIFEST

1014396654
NYP004189684

Site 13 of 26 in cluster I

Relative:
Higher

RCRA NonGen / NLR:

Actual:
19 ft.

Date form received by agency: 06/01/2016
Facility name: CON EDISON
Facility address: W 112TH ST & 5TH AVE
NEW YORK, NY 10026
EPA ID: NYP004189684
Mailing address: 4 IRVING PL, RM 828
NEW YORK, NY 10003
Contact: TIMOTHY REGAN
Contact address: Not reported
Not reported
Contact country: US
Contact telephone: 917-416-5436
Contact email: Not reported
EPA Region: 02
Classification: Non-Generator
Description: Handler: Non-Generators do not presently generate hazardous waste

Handler Activities Summary:

U.S. importer of hazardous waste: No
Mixed waste (haz. and radioactive): No
Recycler of hazardous waste: No
Transporter of hazardous waste: No
Treater, storer or disposer of HW: No
Underground injection activity: No
On-site burner exemption: No
Furnace exemption: No
Used oil fuel burner: No
Used oil processor: No
User oil refiner: No
Used oil fuel marketer to burner: No
Used oil Specification marketer: No
Used oil transfer facility: No
Used oil transporter: No

Historical Generators:

Date form received by agency: 08/04/2009
Site name: CON EDISON
Classification: Conditionally Exempt Small Quantity Generator

Violation Status: No violations found

NJ MANIFEST:

EPA Id: NYP004189684
Mail Address: 4 IRVING PL, RM 828
Mail City/State/Zip: NEW YORK, NY 10003
Facility Phone: Not reported
Emergency Phone: Not reported
Contact: TIMOTHY REGAN
Comments: Not reported
SIC Code: Not reported
County: NY061
Municipal: Not reported

Map ID
Direction
Distance
Elevation

MAP FINDINGS

Site

Database(s)

EDR ID Number
EPA ID Number

CON EDISON (Continued)

1014396654

Previous EPA Id: Not reported
Gen Flag: Not reported
Trans Flag: Not reported
TSDf Flag: Not reported
Name Change: Not reported
Date Change: Not reported

Manifest:

Manifest Number: 001084261GBF
EPA ID: NYP004189684
Date Shipped: 08/04/2009
TSDf EPA ID: NJD002200046
Transporter EPA ID: NJ0000027193
Transporter 2 EPA ID: Not reported
Transporter 3 EPA ID: Not reported
Transporter 4 EPA ID: Not reported
Transporter 5 EPA ID: Not reported
Transporter 6 EPA ID: Not reported
Transporter 7 EPA ID: Not reported
Transporter 8 EPA ID: Not reported
Transporter 9 EPA ID: Not reported
Transporter 10 EPA ID: Not reported
Date Trans1 Transported Waste: 08/04/2009
Date Trans2 Transported Waste: Not reported
Date Trans3 Transported Waste: Not reported
Date Trans4 Transported Waste: Not reported
Date Trans5 Transported Waste: Not reported
Date Trans6 Transported Waste: Not reported
Date Trans7 Transported Waste: Not reported
Date Trans8 Transported Waste: Not reported
Date Trans9 Transported Waste: Not reported
Date Trans10 Transported Waste: Not reported
Date TSDf Received Waste: 08/04/2009
TSDf EPA Facility Name: Not reported
QTY Units: Not reported
Transporter SEQ ID: Not reported
Transporter-1 Date: Not reported
Waste SEQ ID: Not reported
Waste Type Code 2: Not reported
Waste Type Code 3: Not reported
Waste Type Code 4: Not reported
Waste Type Code 5: Not reported
Waste Type Code 6: Not reported
Date Accepted: Not reported
Manifest Discrepancy Type: Not reported
Data Entry Number: Not reported
Was Load Rejected: NEW YORK, NY 10003
Reason Load Was Rejected: Not reported

Waste:

Manifest Year: Not reported
Waste Code: D008
Hand Code: H111
Quantity: 2000 P

Map ID
Direction
Distance
Elevation

MAP FINDINGS

Site

Database(s)

EDR ID Number
EPA ID Number

CON EDISON (Continued)

1014396654

NY MANIFEST:

Country: USA
EPA ID: NYP004189684
Facility Status: Not reported
Location Address 1: SB18496 F/O W 112TH ST
Code: BP
Location Address 2: Not reported
Total Tanks: Not reported
Location City: NEW YORK
Location State: NY
Location Zip: Not reported
Location Zip 4: Not reported

NY MANIFEST:

EPAID: NYP004189684
Mailing Name: CONSOLIDATED EDISON
Mailing Contact: CONSOLIDATED EDISON
Mailing Address 1: 4 IRVING PL RM 828
Mailing Address 2: Not reported
Mailing City: NEW YORK
Mailing State: NY
Mailing Zip: 10003
Mailing Zip 4: Not reported
Mailing Country: USA
Mailing Phone: 2124602808

NY MANIFEST:

Document ID: Not reported
Manifest Status: Not reported
seq: Not reported
Year: 2009
Trans1 State ID: NJ0000027193
Trans2 State ID: Not reported
Generator Ship Date: 08/04/2009
Trans1 Recv Date: 08/04/2009
Trans2 Recv Date: Not reported
TSD Site Recv Date: 08/04/2009
Part A Recv Date: Not reported
Part B Recv Date: Not reported
Generator EPA ID: NYP004189684
Trans1 EPA ID: Not reported
Trans2 EPA ID: Not reported
TSD ID 1: NJD002200046
TSD ID 2: Not reported
Manifest Tracking Number: 001084261GBF
Import Indicator: N
Export Indicator: N
Discr Quantity Indicator: N
Discr Type Indicator: N
Discr Residue Indicator: N
Discr Partial Reject Indicator: N
Discr Full Reject Indicator: N
Manifest Ref Number: Not reported
Alt Facility RCRA ID: Not reported
Alt Facility Sign Date: Not reported
MGMT Method Type Code: H111
Waste Code: Not reported

Map ID
 Direction
 Distance
 Elevation

MAP FINDINGS

Site

Database(s)

EDR ID Number
 EPA ID Number

CON EDISON (Continued)

1014396654

Waste Code: Not reported
 Waste Code: Not reported
 Waste Code: Not reported
 Waste Code: Not reported
 Waste Code: Not reported
 Quantity: 2000.0
 Units: P - Pounds
 Number of Containers: 1.0
 Container Type: TT - Cargo tank, tank trucks
 Handling Method: T Chemical, physical, or biological treatment.
 Specific Gravity: 1.0
 Waste Code: D008
 Waste Code 1_2: Not reported
 Waste Code 1_3: Not reported
 Waste Code 1_4: Not reported
 Waste Code 1_5: Not reported
 Waste Code 1_6: Not reported

[Click this hyperlink](#) while viewing on your computer to access additional NY_MANIFEST: detail in the EDR Site Report.

K95
SW
 < 1/8
 0.105 mi.
 553 ft.

CON EDISON
E MADISON AVE & 109TH ST
NEW YORK, NY 10029
 Site 4 of 17 in cluster K

NY MANIFEST S117739644
N/A

Relative:
Lower
Actual:
 17 ft.

NY MANIFEST:
 Country: USA
 EPA ID: NYP004727780
 Facility Status: Not reported
 Location Address 1: MADISON AVE & 109 ST
 Code: BP
 Location Address 2: SB50700
 Total Tanks: Not reported
 Location City: NEW YORK
 Location State: NY
 Location Zip: 10029
 Location Zip 4: Not reported

NY MANIFEST:
 EPAID: NYP004727780
 Mailing Name: CON EDISON
 Mailing Contact: CON EDISON
 Mailing Address 1: 4 IRVING PL
 Mailing Address 2: 15TH FL
 Mailing City: NEW YORK
 Mailing State: NY
 Mailing Zip: 10003
 Mailing Zip 4: Not reported
 Mailing Country: USA
 Mailing Phone: Not reported

NY MANIFEST:
 Document ID: Not reported
 Manifest Status: Not reported
 seq: Not reported

Map ID
Direction
Distance
Elevation

MAP FINDINGS

Site

Database(s)

EDR ID Number
EPA ID Number

CON EDISON (Continued)

S117739644

Year: 2015
Trans1 State ID: NJ0000027193
Trans2 State ID: Not reported
Generator Ship Date: 02/07/2015
Trans1 Recv Date: 02/07/2015
Trans2 Recv Date: Not reported
TSD Site Recv Date: 02/09/2015
Part A Recv Date: Not reported
Part B Recv Date: Not reported
Generator EPA ID: NYP004727780
Trans1 EPA ID: Not reported
Trans2 EPA ID: Not reported
TSD ID 1: NJD002200046
TSD ID 2: Not reported
Manifest Tracking Number: 014086930JJK
Import Indicator: N
Export Indicator: N
Discr Quantity Indicator: N
Discr Type Indicator: N
Discr Residue Indicator: N
Discr Partial Reject Indicator: N
Discr Full Reject Indicator: N
Manifest Ref Number: Not reported
Alt Facility RCRA ID: Not reported
Alt Facility Sign Date: Not reported
MGMT Method Type Code: H110
Waste Code: Not reported
Waste Code: Not reported
Waste Code: Not reported
Waste Code: Not reported
Waste Code: Not reported
Waste Code: Not reported
Quantity: 1000
Units: P - Pounds
Number of Containers: 1
Container Type: TT - Cargo tank, tank trucks
Handling Method: T Chemical, physical, or biological treatment.
Specific Gravity: 1
Waste Code: D008
Waste Code 1_2: Not reported
Waste Code 1_3: Not reported
Waste Code 1_4: Not reported
Waste Code 1_5: Not reported
Waste Code 1_6: Not reported

[Click this hyperlink](#) while viewing on your computer to access
2 additional NY_MANIFEST: record(s) in the EDR Site Report.

Map ID
Direction
Distance
Elevation

MAP FINDINGS

Site

Database(s)

EDR ID Number
EPA ID Number

K96
SW
< 1/8
0.105 mi.
553 ft.

CON EDISON MANHOLE 50696
E 109TH & MADISON AVE
NEW YORK, NY 10025

NJ MANIFEST S117985161
N/A

Site 5 of 17 in cluster K

Relative:
Lower

NJ MANIFEST:

Actual:
17 ft.

EPA Id: NYP004248734
Mail Address: 4 IRVING PL, RM 828
Mail City/State/Zip: NEW YORK, NY 10003
Facility Phone: Not reported
Emergency Phone: Not reported
Contact: BENJAMIN BAMONTE
Comments: Not reported
SIC Code: Not reported
County: NY061
Municipal: Not reported
Previous EPA Id: Not reported
Gen Flag: Not reported
Trans Flag: Not reported
TSDf Flag: Not reported
Name Change: Not reported
Date Change: Not reported

Manifest:

Manifest Number: 006903665JJK
EPA ID: NYP004248734
Date Shipped: 2/28/2012
TSDf EPA ID: NJD002200046
Transporter EPA ID: NJ0000027193
Transporter 2 EPA ID: Not reported
Transporter 3 EPA ID: Not reported
Transporter 4 EPA ID: Not reported
Transporter 5 EPA ID: Not reported
Transporter 6 EPA ID: Not reported
Transporter 7 EPA ID: Not reported
Transporter 8 EPA ID: Not reported
Transporter 9 EPA ID: Not reported
Transporter 10 EPA ID: Not reported
Date Trans1 Transported Waste: Not reported
Date Trans2 Transported Waste: Not reported
Date Trans3 Transported Waste: Not reported
Date Trans4 Transported Waste: Not reported
Date Trans5 Transported Waste: Not reported
Date Trans6 Transported Waste: Not reported
Date Trans7 Transported Waste: Not reported
Date Trans8 Transported Waste: Not reported
Date Trans9 Transported Waste: Not reported
Date Trans10 Transported Waste: Not reported
Date TSDf Received Waste: Not reported
TSDf EPA Facility Name: Not reported
QTY Units: Not reported
Transporter SEQ ID: Not reported
Transporter-1 Date: Not reported
Waste SEQ ID: Not reported
Waste Type Code 2: Not reported
Waste Type Code 3: Not reported
Waste Type Code 4: Not reported
Waste Type Code 5: Not reported
Waste Type Code 6: Not reported

Map ID
Direction
Distance
Elevation

MAP FINDINGS

Site

Database(s)

EDR ID Number
EPA ID Number

CON EDISON MANHOLE 50696 (Continued)

S117985161

Date Accepted: Not reported
Manifest Discrepancy Type: Not reported
Data Entry Number: Not reported
Was Load Rejected: NEW YORK, NY 10003
Reason Load Was Rejected: Not reported

Waste:

Manifest Year: Not reported
Waste Code: D008
Hand Code: Not reported
Quantity: 599.00 kilograms

K97
SW
< 1/8
0.105 mi.
553 ft.

CON EDISON MANHOLE 50696
E 109TH & MADISON AVE
NEW YORK, NY 10025

RCRA NonGen / NLR 1015746874
NY MANIFEST NYP004248734

Site 6 of 17 in cluster K

Relative:
Lower

RCRA NonGen / NLR:

Actual:
17 ft.

Date form received by agency: 03/27/2012
Facility name: CON EDISON MANHOLE 50696
Facility address: E 109TH & MADISON AVE
NEW YORK, NY 10025
EPA ID: NYP004248734
Mailing address: 4 IRVING PL, RM 828
NEW YORK, NY 10003
Contact: BENJAMIN BAMONTE
Contact address: Not reported
Not reported
Contact country: Not reported
Contact telephone: 212-894-9549
Contact email: Not reported
EPA Region: 02
Classification: Non-Generator
Description: Handler: Non-Generators do not presently generate hazardous waste

Handler Activities Summary:

U.S. importer of hazardous waste: No
Mixed waste (haz. and radioactive): No
Recycler of hazardous waste: No
Transporter of hazardous waste: No
Treater, storer or disposer of HW: No
Underground injection activity: No
On-site burner exemption: No
Furnace exemption: No
Used oil fuel burner: No
Used oil processor: No
User oil refiner: No
Used oil fuel marketer to burner: No
Used oil Specification marketer: No
Used oil transfer facility: No
Used oil transporter: No

Historical Generators:

Map ID
Direction
Distance
Elevation

MAP FINDINGS

Site

Database(s)

EDR ID Number
EPA ID Number

CON EDISON MANHOLE 50696 (Continued)

1015746874

Date form received by agency: 02/26/2012
Site name: CON EDISON MANHOLE 50696
Classification: Conditionally Exempt Small Quantity Generator

Violation Status: No violations found

NY MANIFEST:

Country: USA
EPA ID: NYP004248734
Facility Status: Not reported
Location Address 1: N/W/C EAST 109TH ST & MADISON AVE
Code: BP
Location Address 2: Not reported
Total Tanks: Not reported
Location City: NEW YORK
Location State: NY
Location Zip: 10025
Location Zip 4: Not reported

NY MANIFEST:

EPAID: NYP004248734
Mailing Name: CONSOLIDATED EDISON - MH 50696
Mailing Contact: TOM TEELING
Mailing Address 1: 4 IRVING PLACE - 15TH FLOOR
Mailing Address 2: Not reported
Mailing City: NEW YORK
Mailing State: NY
Mailing Zip: 10003
Mailing Zip 4: Not reported
Mailing Country: USA
Mailing Phone: 2124603770

NY MANIFEST:

Document ID: Not reported
Manifest Status: Not reported
seq: Not reported
Year: 2012
Trans1 State ID: NJ0000027193
Trans2 State ID: Not reported
Generator Ship Date: 02/26/2012
Trans1 Recv Date: 02/28/2012
Trans2 Recv Date: Not reported
TSD Site Recv Date: 02/29/2012
Part A Recv Date: Not reported
Part B Recv Date: Not reported
Generator EPA ID: NYP004248734
Trans1 EPA ID: Not reported
Trans2 EPA ID: Not reported
TSDF ID 1: NJD002200046
TSDF ID 2: Not reported
Manifest Tracking Number: 006903665JJK
Import Indicator: N
Export Indicator: N
Discr Quantity Indicator: Y
Discr Type Indicator: N
Discr Residue Indicator: N
Discr Partial Reject Indicator: N
Discr Full Reject Indicator: N

Map ID
 Direction
 Distance
 Elevation

MAP FINDINGS

Site

Database(s)

EDR ID Number
 EPA ID Number

CON EDISON MANHOLE 50696 (Continued)

1015746874

Manifest Ref Number: Not reported
 Alt Facility RCRA ID: Not reported
 Alt Facility Sign Date: Not reported
 MGMT Method Type Code: H141
 Waste Code: Not reported
 Waste Code: Not reported
 Waste Code: Not reported
 Waste Code: Not reported
 Waste Code: Not reported
 Waste Code: Not reported
 Quantity: 599.0
 Units: K - Kilograms (2.2 pounds)
 Number of Containers: 1.0
 Container Type: TT - Cargo tank, tank trucks
 Handling Method: B Incineration, heat recovery, burning.
 Specific Gravity: 1.0
 Waste Code: Not reported
 Waste Code 1_2: D008
 Waste Code 1_3: B007
 Waste Code 1_4: Not reported
 Waste Code 1_5: Not reported
 Waste Code 1_6: Not reported

[Click this hyperlink](#) while viewing on your computer to access additional NY_MANIFEST: detail in the EDR Site Report.

K98
SW
< 1/8
0.105 mi.
553 ft.

CON EDISON
E MADISON AVE & 109TH ST
NEW YORK, NY 10029

RCRA NonGen / NLR

1018278029
NYP004727780

Site 7 of 17 in cluster K

Relative:

RCRA NonGen / NLR:

Lower

Date form received by agency: 02/07/2015

Actual:
17 ft.

Facility name: CON EDISON
 Facility address: E MADISON AVE & 109TH ST
 NEW YORK, NY 10029

EPA ID: NYP004727780
 Mailing address: IRVING PL, 15TH FL NE
 NEW YORK, NY 10003

Contact: THOMAS TEELING
 Contact address: Not reported

Contact country: Not reported
 Contact telephone: 212-460-3770

Contact email: Not reported
 EPA Region: 02

Classification: Non-Generator

Description: Handler: Non-Generators do not presently generate hazardous waste

Handler Activities Summary:

U.S. importer of hazardous waste: No
 Mixed waste (haz. and radioactive): No
 Recycler of hazardous waste: No
 Transporter of hazardous waste: No
 Treater, storer or disposer of HW: No

Map ID
 Direction
 Distance
 Elevation

MAP FINDINGS

Site

Database(s)

EDR ID Number
 EPA ID Number

CON EDISON (Continued)

1018278029

Underground injection activity: No
 On-site burner exemption: No
 Furnace exemption: No
 Used oil fuel burner: No
 Used oil processor: No
 User oil refiner: No
 Used oil fuel marketer to burner: No
 Used oil Specification marketer: No
 Used oil transfer facility: No
 Used oil transporter: No

Historical Generators:

Date form received by agency: 02/07/2015
 Site name: CON EDISON
 Classification: Small Quantity Generator

Violation Status: No violations found

K99
SW
< 1/8
0.105 mi.
553 ft.

CON EDISON
E MADISON AVE & 109TH ST
NEW YORK, NY 10029
Site 8 of 17 in cluster K

NJ MANIFEST **S120666927**
N/A

Relative:
Lower
Actual:
17 ft.

NJ MANIFEST:
 EPA Id: NYP004727780
 Mail Address: IRVING PL, 15TH FL NE
 Mail City/State/Zip: NEW YORK, NY 10003
 Facility Phone: Not reported
 Emergency Phone: Not reported
 Contact: THOMAS TEELING
 Comments: Not reported
 SIC Code: Not reported
 County: NY061
 Municipal: Not reported
 Previous EPA Id: Not reported
 Gen Flag: Not reported
 Trans Flag: Not reported
 TSD Flag: Not reported
 Name Change: Not reported
 Date Change: Not reported

Manifest:

Manifest Number: 014086930JJK
 EPA ID: NYP004727780
 Date Shipped: 2/7/2015
 TSD EPA ID: NJD002200046
 Transporter EPA ID: NJ0000027193
 Transporter 2 EPA ID: Not reported
 Transporter 3 EPA ID: Not reported
 Transporter 4 EPA ID: Not reported
 Transporter 5 EPA ID: Not reported
 Transporter 6 EPA ID: Not reported
 Transporter 7 EPA ID: Not reported
 Transporter 8 EPA ID: Not reported
 Transporter 9 EPA ID: Not reported
 Transporter 10 EPA ID: Not reported
 Date Trans1 Transported Waste: Not reported
 Date Trans2 Transported Waste: Not reported

Map ID
 Direction
 Distance
 Elevation

MAP FINDINGS

Site

Database(s)

EDR ID Number
 EPA ID Number

CON EDISON (Continued)

S120666927

Date Trans3 Transported Waste: Not reported
 Date Trans4 Transported Waste: Not reported
 Date Trans5 Transported Waste: Not reported
 Date Trans6 Transported Waste: Not reported
 Date Trans7 Transported Waste: Not reported
 Date Trans8 Transported Waste: Not reported
 Date Trans9 Transported Waste: Not reported
 Date Trans10 Transported Waste: Not reported
 Date TSDF Received Waste: Not reported
 TSDF EPA Facility Name: Not reported
 QTY Units: Not reported
 Transporter SEQ ID: Not reported
 Transporter-1 Date: Not reported
 Waste SEQ ID: Not reported
 Waste Type Code 2: Not reported
 Waste Type Code 3: Not reported
 Waste Type Code 4: Not reported
 Waste Type Code 5: Not reported
 Waste Type Code 6: Not reported
 Date Accepted: Not reported
 Manifest Discrepancy Type: Not reported
 Data Entry Number: Not reported
 Was Load Rejected: NEW YORK, NY 10003
 Reason Load Was Rejected: Not reported

**K100
 SW
 < 1/8
 0.105 mi.
 553 ft.**

**CON EDISON MANHOLE 50696
 E 109TH ST & MADISON AVE NW
 NEW YORK, NY 10029**

**RCRA NonGen / NLR
 NJ MANIFEST
 NY MANIFEST**

**1014919187
 NYP004233441**

Site 9 of 17 in cluster K

**Relative:
 Lower**

RCRA NonGen / NLR:

**Actual:
 17 ft.**

Date form received by agency: 05/10/2011
 Facility name: CON EDISON MANHOLE 50696
 Facility address: E 109TH ST & MADISON AVE NW
 COR
 NEW YORK, NY 10029
 EPA ID: NYP004233441
 Mailing address: IRVING PLAZA RM 828
 NEW YORK, NY 10003
 Contact: JUAN RODRIGUEZ
 Contact address: Not reported
 Not reported
 Contact country: Not reported
 Contact telephone: 347-865-5931
 Contact email: Not reported
 EPA Region: 02
 Classification: Non-Generator
 Description: Handler: Non-Generators do not presently generate hazardous waste

Handler Activities Summary:

U.S. importer of hazardous waste: No
 Mixed waste (haz. and radioactive): No
 Recycler of hazardous waste: No
 Transporter of hazardous waste: No

Map ID
Direction
Distance
Elevation

MAP FINDINGS

Site

Database(s)

EDR ID Number
EPA ID Number

CON EDISON MANHOLE 50696 (Continued)

1014919187

Treater, storer or disposer of HW: No
Underground injection activity: No
On-site burner exemption: No
Furnace exemption: No
Used oil fuel burner: No
Used oil processor: No
Used oil refiner: No
Used oil fuel marketer to burner: No
Used oil Specification marketer: No
Used oil transfer facility: No
Used oil transporter: No

Historical Generators:

Date form received by agency: 04/10/2011
Site name: CON EDISON MANHOLE 50696
Classification: Conditionally Exempt Small Quantity Generator

Violation Status: No violations found

NJ MANIFEST:

EPA Id: NYP004233441
Mail Address: IRVING PLAZA RM 828
Mail City/State/Zip: NEW YORK, NY 10003
Facility Phone: Not reported
Emergency Phone: Not reported
Contact: JUAN RODRIGUEZ
Comments: Not reported
SIC Code: Not reported
County: NY061
Municipal: Not reported
Previous EPA Id: Not reported
Gen Flag: Not reported
Trans Flag: Not reported
TSD Flag: Not reported
Name Change: Not reported
Date Change: Not reported

Manifest:

Manifest Number: 007660127JJK
EPA ID: NYP004233441
Date Shipped: 4/10/2011
TSD EPA ID: NJD002200046
Transporter EPA ID: NJ0000027193
Transporter 2 EPA ID: Not reported
Transporter 3 EPA ID: Not reported
Transporter 4 EPA ID: Not reported
Transporter 5 EPA ID: Not reported
Transporter 6 EPA ID: Not reported
Transporter 7 EPA ID: Not reported
Transporter 8 EPA ID: Not reported
Transporter 9 EPA ID: Not reported
Transporter 10 EPA ID: Not reported
Date Trans1 Transported Waste: Not reported
Date Trans2 Transported Waste: Not reported
Date Trans3 Transported Waste: Not reported
Date Trans4 Transported Waste: Not reported
Date Trans5 Transported Waste: Not reported
Date Trans6 Transported Waste: Not reported

Map ID
Direction
Distance
Elevation

MAP FINDINGS

Site

Database(s)

EDR ID Number
EPA ID Number

CON EDISON MANHOLE 50696 (Continued)

1014919187

Date Trans7 Transported Waste: Not reported
Date Trans8 Transported Waste: Not reported
Date Trans9 Transported Waste: Not reported
Date Trans10 Transported Waste: Not reported
Date TSDF Received Waste: Not reported
TSDF EPA Facility Name: Not reported
QTY Units: Not reported
Transporter SEQ ID: Not reported
Transporter-1 Date: Not reported
Waste SEQ ID: Not reported
Waste Type Code 2: Not reported
Waste Type Code 3: Not reported
Waste Type Code 4: Not reported
Waste Type Code 5: Not reported
Waste Type Code 6: Not reported
Date Accepted: Not reported
Manifest Discrepancy Type: Not reported
Data Entry Number: Not reported
Was Load Rejected: NEW YORK, NY 10003
Reason Load Was Rejected: Not reported

Waste:

Manifest Year: Not reported
Waste Code: D008
Hand Code: H111
Quantity: 1,000.00 Pounds

NY MANIFEST:

Country: USA
EPA ID: NYP004233441
Facility Status: Not reported
Location Address 1: N/W/C E 109 ST & MADISON AVE
Code: BP
Location Address 2: Not reported
Total Tanks: Not reported
Location City: NEW YORK
Location State: NY
Location Zip: 10029
Location Zip 4: Not reported

NY MANIFEST:

EPAID: NYP004233441
Mailing Name: CONSOLIDATED EDISON - MH 3343
Mailing Contact: TOM TEELING
Mailing Address 1: 4 IRVING PLACE RM 828
Mailing Address 2: Not reported
Mailing City: NEW YORK
Mailing State: NY
Mailing Zip: 10003
Mailing Zip 4: Not reported
Mailing Country: USA
Mailing Phone: 2124603770

NY MANIFEST:

Map ID
Direction
Distance
Elevation

MAP FINDINGS

Site

Database(s)

EDR ID Number
EPA ID Number

CON EDISON MANHOLE 50696 (Continued)

1014919187

Document ID: Not reported
Manifest Status: Not reported
seq: Not reported
Year: 2011
Trans1 State ID: NJ0000027193
Trans2 State ID: Not reported
Generator Ship Date: 04/10/2011
Trans1 Recv Date: 04/10/2011
Trans2 Recv Date: Not reported
TSD Site Recv Date: 04/11/2011
Part A Recv Date: Not reported
Part B Recv Date: Not reported
Generator EPA ID: NYP004233441
Trans1 EPA ID: Not reported
Trans2 EPA ID: Not reported
TSD ID 1: NJD002200046
TSD ID 2: Not reported
Manifest Tracking Number: 007660127JJK
Import Indicator: N
Export Indicator: N
Discr Quantity Indicator: N
Discr Type Indicator: N
Discr Residue Indicator: N
Discr Partial Reject Indicator: N
Discr Full Reject Indicator: N
Manifest Ref Number: Not reported
Alt Facility RCRA ID: Not reported
Alt Facility Sign Date: Not reported
MGMT Method Type Code: H111
Waste Code: Not reported
Waste Code: Not reported
Waste Code: Not reported
Waste Code: Not reported
Waste Code: Not reported
Waste Code: Not reported
Quantity: 1000.0
Units: P - Pounds
Number of Containers: 1.0
Container Type: TT - Cargo tank, tank trucks
Handling Method: T Chemical, physical, or biological treatment.
Specific Gravity: 1.0
Waste Code: D008
Waste Code 1_2: Not reported
Waste Code 1_3: Not reported
Waste Code 1_4: Not reported
Waste Code 1_5: Not reported
Waste Code 1_6: Not reported

[Click this hyperlink](#) while viewing on your computer to access additional NY_MANIFEST: detail in the EDR Site Report.

Map ID
Direction
Distance
Elevation

MAP FINDINGS

Site

Database(s)

EDR ID Number
EPA ID Number

K101
SW
< 1/8
0.105 mi.
554 ft.

CON EDISON MANHOLE 50700
E 109TH ST & MADISON AVE E OF
NEW YORK, NY 10029

RCRA NonGen / NLR 1015746843
NY MANIFEST NYP004248411

Site 10 of 17 in cluster K

Relative:
Lower

RCRA NonGen / NLR:

Actual:
17 ft.

Date form received by agency: 03/23/2012
Facility name: CON EDISON MANHOLE 50700
Facility address: E 109TH ST & MADISON AVE E OF
INTERSECTION
NEW YORK, NY 10029
EPA ID: NYP004248411
Mailing address: 4 IRVING PL, RM 828
NEW YORK, NY 10003
Contact: JUAN RODRIGUEZ
Contact address: Not reported
Not reported
Contact country: Not reported
Contact telephone: 347-865-5931
Contact email: Not reported
EPA Region: 02
Classification: Non-Generator
Description: Handler: Non-Generators do not presently generate hazardous waste

Handler Activities Summary:

U.S. importer of hazardous waste: No
Mixed waste (haz. and radioactive): No
Recycler of hazardous waste: No
Transporter of hazardous waste: No
Treater, storer or disposer of HW: No
Underground injection activity: No
On-site burner exemption: No
Furnace exemption: No
Used oil fuel burner: No
Used oil processor: No
User oil refiner: No
Used oil fuel marketer to burner: No
Used oil Specification marketer: No
Used oil transfer facility: No
Used oil transporter: No

Historical Generators:

Date form received by agency: 02/22/2012
Site name: CON EDISON MANHOLE 50700
Classification: Conditionally Exempt Small Quantity Generator

Violation Status: No violations found

NY MANIFEST:

Country: USA
EPA ID: NYP004248411
Facility Status: Not reported
Location Address 1: E/INT OF EAST 109TH ST & MADISON AVE
Code: BP
Location Address 2: Not reported
Total Tanks: Not reported
Location City: NEW YORK
Location State: NY

Map ID
Direction
Distance
Elevation

MAP FINDINGS

Site

Database(s)

EDR ID Number
EPA ID Number

CON EDISON MANHOLE 50700 (Continued)

1015746843

Location Zip: 10029
Location Zip 4: Not reported

NY MANIFEST:
EPAID: NYP004248411
Mailing Name: CONSOLIDATED EDISON - MH 50700
Mailing Contact: TOM TEELING
Mailing Address 1: 4 IRVING PLACE - 15TH FLOOR
Mailing Address 2: Not reported
Mailing City: NEW YORK
Mailing State: NY
Mailing Zip: 10003
Mailing Zip 4: Not reported
Mailing Country: USA
Mailing Phone: 2124603770

NY MANIFEST:
Document ID: Not reported
Manifest Status: Not reported
seq: Not reported
Year: 2012
Trans1 State ID: NJ0000027193
Trans2 State ID: Not reported
Generator Ship Date: 02/22/2012
Trans1 Recv Date: 02/22/2012
Trans2 Recv Date: Not reported
TSD Site Recv Date: 02/23/2012
Part A Recv Date: Not reported
Part B Recv Date: Not reported
Generator EPA ID: NYP004248411
Trans1 EPA ID: Not reported
Trans2 EPA ID: Not reported
TSD ID 1: NJD002200046
TSD ID 2: Not reported
Manifest Tracking Number: 009204802JJK
Import Indicator: N
Export Indicator: N
Discr Quantity Indicator: N
Discr Type Indicator: N
Discr Residue Indicator: N
Discr Partial Reject Indicator: N
Discr Full Reject Indicator: N
Manifest Ref Number: Not reported
Alt Facility RCRA ID: Not reported
Alt Facility Sign Date: Not reported
MGMT Method Type Code: H111
Waste Code: Not reported
Waste Code: Not reported
Waste Code: Not reported
Waste Code: Not reported
Waste Code: Not reported
Waste Code: Not reported
Quantity: 500.0
Units: P - Pounds
Number of Containers: 1.0
Container Type: TT - Cargo tank, tank trucks
Handling Method: T Chemical, physical, or biological treatment.

Map ID
Direction
Distance
Elevation

MAP FINDINGS

Site

Database(s)

EDR ID Number
EPA ID Number

CON EDISON MANHOLE 50700 (Continued)

1015746843

Specific Gravity: 1.0
Waste Code: D008
Waste Code 1_2: Not reported
Waste Code 1_3: Not reported
Waste Code 1_4: Not reported
Waste Code 1_5: Not reported
Waste Code 1_6: Not reported

[Click this hyperlink](#) while viewing on your computer to access additional NY_MANIFEST: detail in the EDR Site Report.

**K102
SW
< 1/8
0.105 mi.
554 ft.**

**CON EDISON
E 109TH ST BTWN 5TH & MADISON
NEW YORK, NY 10029**

**RCRA NonGen / NLR 1014397571
ECHO NYP004199006**

Site 11 of 17 in cluster K

**Relative:
Lower**

RCRA NonGen / NLR:

**Actual:
17 ft.**

Date form received by agency: 06/01/2016
Facility name: CON EDISON
Facility address: E 109TH ST BTWN 5TH & MADISON AVE
NEW YORK, NY 10029
EPA ID: NYP004199006
Mailing address: 4 IRVING PL, RM 828
NEW YORK, NY 10003
Contact: MICHAEL BETO
Contact address: Not reported
Not reported
Contact country: US
Contact telephone: 917-337-5519
Contact email: Not reported
EPA Region: 02
Classification: Non-Generator
Description: Handler: Non-Generators do not presently generate hazardous waste

Handler Activities Summary:

U.S. importer of hazardous waste: No
Mixed waste (haz. and radioactive): No
Recycler of hazardous waste: No
Transporter of hazardous waste: No
Treater, storer or disposer of HW: No
Underground injection activity: No
On-site burner exemption: No
Furnace exemption: No
Used oil fuel burner: No
Used oil processor: No
User oil refiner: No
Used oil fuel marketer to burner: No
Used oil Specification marketer: No
Used oil transfer facility: No
Used oil transporter: No

Historical Generators:

Date form received by agency: 11/04/2009
Site name: CON EDISON

Map ID
Direction
Distance
Elevation

MAP FINDINGS

Site

Database(s)

EDR ID Number
EPA ID Number

CON EDISON (Continued)

1014397571

Classification: Conditionally Exempt Small Quantity Generator
Violation Status: No violations found
ECHO:
Envid: 1014397571
Registry ID: 110041647019
DFR URL: <http://echo.epa.gov/detailed-facility-report?fid=110041647019>

F103
South
< 1/8
0.105 mi.
555 ft.

CON EDISON SERVICE BOX 42022
E 109TH ST & PARK AVE NW COR
NEW YORK, NY 10029

RCRA NonGen / NLR **1015746949**
NY MANIFEST **NYP004249494**

Site 7 of 7 in cluster F

Relative:
Lower

RCRA NonGen / NLR:

Actual:
16 ft.

Date form received by agency: 04/11/2012
Facility name: CON EDISON SERVICE BOX 42022
Facility address: E 109TH ST & PARK AVE NW COR
NEW YORK, NY 10029
EPA ID: NYP004249494
Mailing address: 4 IRVING PL, RM 828
NEW YORK, NY 10003
Contact: JUAN RODRIGUEZ
Contact address: Not reported
Not reported
Contact country: Not reported
Contact telephone: 347-865-5931
Contact email: Not reported
EPA Region: 02
Classification: Non-Generator
Description: Handler: Non-Generators do not presently generate hazardous waste

Handler Activities Summary:

U.S. importer of hazardous waste: No
Mixed waste (haz. and radioactive): No
Recycler of hazardous waste: No
Transporter of hazardous waste: No
Treater, storer or disposer of HW: No
Underground injection activity: No
On-site burner exemption: No
Furnace exemption: No
Used oil fuel burner: No
Used oil processor: No
User oil refiner: No
Used oil fuel marketer to burner: No
Used oil Specification marketer: No
Used oil transfer facility: No
Used oil transporter: No

Historical Generators:

Date form received by agency: 03/12/2012
Site name: CON EDISON SERVICE BOX 42022
Classification: Conditionally Exempt Small Quantity Generator
Violation Status: No violations found

Map ID
Direction
Distance
Elevation

MAP FINDINGS

Site

Database(s)

EDR ID Number
EPA ID Number

CON EDISON SERVICE BOX 42022 (Continued)

1015746949

NY MANIFEST:

Country: USA
EPA ID: NYP004249494
Facility Status: Not reported
Location Address 1: N/W/C/O PARK AVE & 109TH ST.
Code: BP
Location Address 2: Not reported
Total Tanks: Not reported
Location City: NEW YORK
Location State: NY
Location Zip: 10003
Location Zip 4: Not reported

NY MANIFEST:

EPAID: NYP004249494
Mailing Name: CONSOLIDATED EDISON
Mailing Contact: TOM TEELING
Mailing Address 1: 4 IRVING PLACE 15TH FLOOR
Mailing Address 2: Not reported
Mailing City: NEW YORK
Mailing State: NY
Mailing Zip: 10003
Mailing Zip 4: Not reported
Mailing Country: USA
Mailing Phone: 2124603770

NY MANIFEST:

Document ID: Not reported
Manifest Status: Not reported
seq: Not reported
Year: 2012
Trans1 State ID: NJ0000027193
Trans2 State ID: Not reported
Generator Ship Date: 03/12/2012
Trans1 Recv Date: 03/12/2012
Trans2 Recv Date: Not reported
TSD Site Recv Date: 03/14/2012
Part A Recv Date: Not reported
Part B Recv Date: Not reported
Generator EPA ID: NYP004249494
Trans1 EPA ID: Not reported
Trans2 EPA ID: Not reported
TSD ID 1: NJD002200046
TSD ID 2: Not reported
Manifest Tracking Number: 009203769JJK
Import Indicator: N
Export Indicator: N
Discr Quantity Indicator: N
Discr Type Indicator: N
Discr Residue Indicator: N
Discr Partial Reject Indicator: N
Discr Full Reject Indicator: N
Manifest Ref Number: Not reported
Alt Facility RCRA ID: Not reported
Alt Facility Sign Date: Not reported
MGMT Method Type Code: H111
Waste Code: Not reported

Map ID
 Direction
 Distance
 Elevation

MAP FINDINGS

Site

Database(s)

EDR ID Number
 EPA ID Number

CON EDISON SERVICE BOX 42022 (Continued)

1015746949

Waste Code: Not reported
 Waste Code: Not reported
 Waste Code: Not reported
 Waste Code: Not reported
 Waste Code: Not reported
 Quantity: 1000.0
 Units: P - Pounds
 Number of Containers: 1.0
 Container Type: TT - Cargo tank, tank trucks
 Handling Method: T Chemical, physical, or biological treatment.
 Specific Gravity: 1.0
 Waste Code: D008
 Waste Code 1_2: Not reported
 Waste Code 1_3: Not reported
 Waste Code 1_4: Not reported
 Waste Code 1_5: Not reported
 Waste Code 1_6: Not reported

[Click this hyperlink](#) while viewing on your computer to access additional NY_MANIFEST: detail in the EDR Site Report.

J104
SE
 < 1/8
 0.105 mi.
 556 ft.

137 EAST 110 LLC
139 EAST 110TH STREET
NEW YORK, NY 10029
 Site 2 of 22 in cluster J

NY TANKS **S107783030**
N/A

Relative:
Lower
Actual:
 15 ft.

TANKS:
 Facility Id: 2-603405
 Region: STATE
 DEC Region: 2
 Site Status: Active
 Program Type: PBS
 Expiration Date: 12/16/2021
 UTM X: 589068.83055
 UTM Y: 4516544.27501

K105
SW
 < 1/8
 0.107 mi.
 563 ft.

CON EDISON - SERVICE BOX 18109
23 EAST 109TH STREET & MADISON
NEW YORK, NY 10029
 Site 12 of 17 in cluster K

RCRA-LQG **1012186191**
NY MANIFEST **NYP004170296**
NJ MANIFEST

Relative:
Lower
Actual:
 17 ft.

RCRA-LQG:
 Date form received by agency: 03/23/2010
 Facility name: CON EDISON - SERVICE BOX 18109
 Facility address: 23 EAST 109TH STREET & MADISON AVENUE
 NEW YORK, NY 10029
 EPA ID: NYP004170296
 Mailing address: 4 IRVING PLACE
 NEW YORK, NY 10003
 Contact: FRANKLYN MURRAY
 Contact address: Not reported
 Not reported

Map ID
Direction
Distance
Elevation

MAP FINDINGS

Site

Database(s)

EDR ID Number
EPA ID Number

CON EDISON - SERVICE BOX 18109 (Continued)

1012186191

Contact country: Not reported
Contact telephone: 212-460-2808
Contact email: MURRAYFR@CONED.COM
EPA Region: 02
Classification: Large Quantity Generator
Description: Handler: generates 1,000 kg or more of hazardous waste during any calendar month; or generates more than 1 kg of acutely hazardous waste during any calendar month; or generates more than 100 kg of any residue or contaminated soil, waste or other debris resulting from the cleanup of a spill, into or on any land or water, of acutely hazardous waste during any calendar month; or generates 1 kg or less of acutely hazardous waste during any calendar month, and accumulates more than 1 kg of acutely hazardous waste at any time; or generates 100 kg or less of any residue or contaminated soil, waste or other debris resulting from the cleanup of a spill, into or on any land or water, of acutely hazardous waste during any calendar month, and accumulates more than 100 kg of that material at any time

Owner/Operator Summary:

Owner/operator name: CONSOLIDATED EDISON COMPANY OF NY, INC.
Owner/operator address: 4 IRVING PLACE
NEW YORK, NY 10003
Owner/operator country: US
Owner/operator telephone: Not reported
Owner/operator email: Not reported
Owner/operator fax: Not reported
Owner/operator extension: Not reported
Legal status: Private
Owner/Operator Type: Operator
Owner/Op start date: 05/20/2009
Owner/Op end date: Not reported

Owner/operator name: CONSOLIDATED EDISON COMPANY OF NY, INC.
Owner/operator address: 4 IRVING PLACE
NEW YORK, NY 10003
Owner/operator country: US
Owner/operator telephone: Not reported
Owner/operator email: Not reported
Owner/operator fax: Not reported
Owner/operator extension: Not reported
Legal status: Private
Owner/Operator Type: Owner
Owner/Op start date: 05/20/2009
Owner/Op end date: Not reported

Handler Activities Summary:

U.S. importer of hazardous waste: No
Mixed waste (haz. and radioactive): No
Recycler of hazardous waste: No
Transporter of hazardous waste: No
Treater, storer or disposer of HW: No
Underground injection activity: No
On-site burner exemption: No
Furnace exemption: No
Used oil fuel burner: No
Used oil processor: No

Map ID
Direction
Distance
Elevation

MAP FINDINGS

Site

Database(s)

EDR ID Number
EPA ID Number

CON EDISON - SERVICE BOX 18109 (Continued)

1012186191

User oil refiner: No
Used oil fuel marketer to burner: No
Used oil Specification marketer: No
Used oil transfer facility: No
Used oil transporter: No

. Waste code: D008
. Waste name: LEAD

Historical Generators:

Date form received by agency: 05/20/2009
Site name: CON EDISON
Classification: Conditionally Exempt Small Quantity Generator

Violation Status: No violations found

NY MANIFEST:

Country: USA
EPA ID: NYP004170296
Facility Status: Not reported
Location Address 1: 23 EAST 109TH STREET & MADISON
Code: BP
Location Address 2: AVENUE
Total Tanks: Not reported
Location City: NEW YORK
Location State: NY
Location Zip: 10029
Location Zip 4: Not reported

NY MANIFEST:

EPAID: NYP004170296
Mailing Name: CONSOLIDATED EDISON SSB 18109
Mailing Contact: FRANKLYN MURRAY
Mailing Address 1: 4 IRVING PL RM 828
Mailing Address 2: Not reported
Mailing City: MANHATTAN
Mailing State: NY
Mailing Zip: 10003
Mailing Zip 4: Not reported
Mailing Country: USA
Mailing Phone: 2124602808

NY MANIFEST:

Document ID: Not reported
Manifest Status: Not reported
seq: Not reported
Year: 2009
Trans1 State ID: NJ0000027193
Trans2 State ID: Not reported
Generator Ship Date: 05/10/2009
Trans1 Recv Date: 05/20/2009
Trans2 Recv Date: Not reported
TSD Site Recv Date: 05/22/2009
Part A Recv Date: Not reported
Part B Recv Date: Not reported
Generator EPA ID: NYP004170296
Trans1 EPA ID: Not reported

Map ID
Direction
Distance
Elevation

MAP FINDINGS

Site

Database(s)

EDR ID Number
EPA ID Number

CON EDISON - SERVICE BOX 18109 (Continued)

1012186191

Trans2 EPA ID: Not reported
TSDf ID 1: NJD002200046
TSDf ID 2: Not reported
Manifest Tracking Number: 003534298JJK
Import Indicator: N
Export Indicator: N
Discr Quantity Indicator: N
Discr Type Indicator: N
Discr Residue Indicator: N
Discr Partial Reject Indicator: N
Discr Full Reject Indicator: N
Manifest Ref Number: Not reported
Alt Facility RCRA ID: Not reported
Alt Facility Sign Date: Not reported
MGMT Method Type Code: H111
Waste Code: Not reported
Waste Code: Not reported
Waste Code: Not reported
Waste Code: Not reported
Waste Code: Not reported
Waste Code: Not reported
Quantity: 3000.0
Units: P - Pounds
Number of Containers: 1.0
Container Type: TT - Cargo tank, tank trucks
Handling Method: T Chemical, physical, or biological treatment.
Specific Gravity: 1.0
Waste Code: D008
Waste Code 1_2: Not reported
Waste Code 1_3: Not reported
Waste Code 1_4: Not reported
Waste Code 1_5: Not reported
Waste Code 1_6: Not reported

[Click this hyperlink](#) while viewing on your computer to access additional NY_MANIFEST: detail in the EDR Site Report.

NJ MANIFEST:

EPA Id: NYP004170296
Mail Address: 4 IRVING PLACE
Mail City/State/Zip: NEW YORK, NY 10003
Facility Phone: Not reported
Emergency Phone: Not reported
Contact: FRANKLYN MURRAY
Comments: Not reported
SIC Code: Not reported
County: NY061
Municipal: Not reported
Previous EPA Id: Not reported
Gen Flag: Not reported
Trans Flag: Not reported
TSDf Flag: Not reported
Name Change: Not reported
Date Change: Not reported

Manifest:

Map ID
Direction
Distance
Elevation

MAP FINDINGS

Site

Database(s)

EDR ID Number
EPA ID Number

CON EDISON - SERVICE BOX 18109 (Continued)

1012186191

Manifest Number: 003534298JJK
EPA ID: NYP004170296
Date Shipped: 05/20/2009
TSDf EPA ID: NJD002200046
Transporter EPA ID: NJ0000027193
Transporter 2 EPA ID: Not reported
Transporter 3 EPA ID: Not reported
Transporter 4 EPA ID: Not reported
Transporter 5 EPA ID: Not reported
Transporter 6 EPA ID: Not reported
Transporter 7 EPA ID: Not reported
Transporter 8 EPA ID: Not reported
Transporter 9 EPA ID: Not reported
Transporter 10 EPA ID: Not reported
Date Trans1 Transported Waste: 05/20/2009
Date Trans2 Transported Waste: Not reported
Date Trans3 Transported Waste: Not reported
Date Trans4 Transported Waste: Not reported
Date Trans5 Transported Waste: Not reported
Date Trans6 Transported Waste: Not reported
Date Trans7 Transported Waste: Not reported
Date Trans8 Transported Waste: Not reported
Date Trans9 Transported Waste: Not reported
Date Trans10 Transported Waste: Not reported
Date TSDf Received Waste: 05/22/2009
TSDf EPA Facility Name: Not reported
QTY Units: Not reported
Transporter SEQ ID: Not reported
Transporter-1 Date: Not reported
Waste SEQ ID: Not reported
Waste Type Code 2: Not reported
Waste Type Code 3: Not reported
Waste Type Code 4: Not reported
Waste Type Code 5: Not reported
Waste Type Code 6: Not reported
Date Accepted: Not reported
Manifest Discrepancy Type: Not reported
Data Entry Number: Not reported
Was Load Rejected: NEW YORK, NY 10003
Reason Load Was Rejected: Not reported

Waste:

Manifest Year: Not reported
Waste Code: D008
Hand Code: H111
Quantity: 3000 P

Map ID
Direction
Distance
Elevation

MAP FINDINGS

Site

Database(s)

EDR ID Number
EPA ID Number

H106
ESE
< 1/8
0.107 mi.
563 ft.

CON EDISON SERVICE BOX: 39153
1806 LEXINGTON AVE
NEW YORK, NY 10029

RCRA NonGen / NLR
NY MANIFEST
1016971763
NYP004455101

Site 6 of 24 in cluster H

Relative:
Lower

RCRA NonGen / NLR:

Actual:
17 ft.

Date form received by agency: 03/28/2014
Facility name: CON EDISON SERVICE BOX: 39153
Facility address: 1806 LEXINGTON AVE
NEW YORK, NY 10029
EPA ID: NYP004455101
Mailing address: IRVING PL, 15TH FL NE
NEW YORK, NY 10003
Contact: THOMAS TEELING
Contact address: Not reported
Not reported
Contact country: Not reported
Contact telephone: 212-460-3770
Contact email: Not reported
EPA Region: 02
Classification: Non-Generator
Description: Handler: Non-Generators do not presently generate hazardous waste

Handler Activities Summary:

U.S. importer of hazardous waste: No
Mixed waste (haz. and radioactive): No
Recycler of hazardous waste: No
Transporter of hazardous waste: No
Treater, storer or disposer of HW: No
Underground injection activity: No
On-site burner exemption: No
Furnace exemption: No
Used oil fuel burner: No
Used oil processor: No
User oil refiner: No
Used oil fuel marketer to burner: No
Used oil Specification marketer: No
Used oil transfer facility: No
Used oil transporter: No

Historical Generators:

Date form received by agency: 02/28/2014
Site name: CON EDISON SERVICE BOX: 39153
Classification: Conditionally Exempt Small Quantity Generator

Violation Status: No violations found

NY MANIFEST:

Country: USA
EPA ID: NYP004455101
Facility Status: Not reported
Location Address 1: 1806 LEXINGTON AVE
Code: BP
Location Address 2: Not reported
Total Tanks: Not reported
Location City: NEW YORK
Location State: NY
Location Zip: 10029

Map ID
Direction
Distance
Elevation

MAP FINDINGS

Site

Database(s)

EDR ID Number
EPA ID Number

CON EDISON SERVICE BOX: 39153 (Continued)

1016971763

Location Zip 4: Not reported

NY MANIFEST:

EPAID: NYP004455101

Mailing Name: CON EDISON

Mailing Contact: CON EDISION

Mailing Address 1: 4 IRVING PL

Mailing Address 2: 15TH FL

Mailing City: NEW YORK

Mailing State: NY

Mailing Zip: 10003

Mailing Zip 4: Not reported

Mailing Country: USA

Mailing Phone: Not reported

NY MANIFEST:

Document ID: Not reported

Manifest Status: Not reported

seq: Not reported

Year: 2014

Trans1 State ID: NJD003812047

Trans2 State ID: Not reported

Generator Ship Date: 02/28/2014

Trans1 Recv Date: 02/28/2014

Trans2 Recv Date: Not reported

TSD Site Recv Date: 02/28/2014

Part A Recv Date: Not reported

Part B Recv Date: Not reported

Generator EPA ID: NYP004455101

Trans1 EPA ID: Not reported

Trans2 EPA ID: Not reported

TSD ID 1: NJD991291105

TSD ID 2: Not reported

Manifest Tracking Number: 002330177GBF

Import Indicator: N

Export Indicator: N

Discr Quantity Indicator: N

Discr Type Indicator: N

Discr Residue Indicator: N

Discr Partial Reject Indicator: N

Discr Full Reject Indicator: N

Manifest Ref Number: Not reported

Alt Facility RCRA ID: Not reported

Alt Facility Sign Date: Not reported

MGMT Method Type Code: H110

Waste Code: Not reported

Waste Code: Not reported

Waste Code: Not reported

Waste Code: Not reported

Waste Code: Not reported

Waste Code: Not reported

Quantity: 500

Units: P - Pounds

Number of Containers: 1

Container Type: TT - Cargo tank, tank trucks

Handling Method: T Chemical, physical, or biological treatment.

Specific Gravity: 1

Map ID
 Direction
 Distance
 Elevation

MAP FINDINGS

Site

Database(s)

EDR ID Number
 EPA ID Number

CON EDISON SERVICE BOX: 39153 (Continued)

1016971763

Waste Code: D008
 Waste Code 1_2: Not reported
 Waste Code 1_3: Not reported
 Waste Code 1_4: Not reported
 Waste Code 1_5: Not reported
 Waste Code 1_6: Not reported

[Click this hyperlink](#) while viewing on your computer to access additional NY_MANIFEST: detail in the EDR Site Report.

**H107
 ESE
 < 1/8
 0.108 mi.
 568 ft.**

**SOIL
 1810 LEXINGTON AVE
 MANHATTAN, NY
 Site 7 of 24 in cluster H**

**NY Spills S118705691
 N/A**

**Relative:
 Higher
 Actual:
 18 ft.**

SPILLS:
 Facility ID: 1602729
 Facility Type: ER
 Spill Number: 1602729
 DER Facility ID: 483277
 Site ID: 529148
 DEC Region: 2
 Closed Date: 2017-03-29
 Spill Cause: Unknown
 Spill Class: E6
 SWIS: 3101
 Spill Date: 2016-06-17
 Investigator: TJDEMEO
 Referred To: Not reported
 Reported to Dept: 2016-06-17
 CID: Not reported
 Water Affected: Not reported
 Spill Source: Commercial/Industrial
 Spill Notifier: Other
 Cleanup Ceased: Not reported
 Cleanup Meets Std: False
 Last Inspection: Not reported
 Recommended Penalty: False
 UST Trust: False
 Remediation Phase: 0
 Date Entered In Computer: 2016-06-17
 Spill Record Last Update: 2017-03-29
 Spiller Name: TIM
 Spiller Company: CON ED
 Spiller Address: 1810 LEXINGTON AVE
 Spiller Company: 999
 Contact Name: TIM
 DEC Memo: "6/20/2016: Rashad Called Con Ed on 6/17, while excavation for repair on leaking gas main, 1 pint of discolored oil was found in soil. EMIS: 246498 3/29/17 TJD File review. Final EMIS #246498/5 submitted in support of closure request, as per report: Location Description: 1810 Lexington Avenue and East 112th Street, Manhattan Initial Observation: Contractor Austin Roman working in an excavation to repair a leaking gas main discovered 1 pint of an oily substance leaking in through the soil. Cause: Unknown Resolution: This was not a spill, it was called in to the EH&S Control Desk incorrectly as no

Map ID
Direction
Distance
Elevation

MAP FINDINGS

Site

Database(s)

EDR ID Number
EPA ID Number

SOIL (Continued)

S118705691

qualified company personnel viewed the job first. Con Edison personnel were unable to locate any sign of oil or an oil intrusion and the excavation was backfilled on 6/20/2017. Based upon the documentation provided, the reported environmental condition has been appropriately remediated in accordance with applicable regulations. No further action is required. Spill closed.
"clean up is pending"

Remarks:
All Materials:
Site ID: 529148
Operable Unit ID: 1277985
Operable Unit: 01
Material ID: 2282859
Material Code: 0063A
Material Name: unknown hazardous material
Case No.: Not reported
Material FA: Hazardous Material
Quantity: Not reported
Units: Not reported
Recovered: Not reported
Oxygenate: Not reported

H108
ESE
< 1/8
0.108 mi.
569 ft.

1800 LEXINGTON AVE
1800 LEXINGTON AVE
NEW YORK, NY 10029
Site 8 of 24 in cluster H

NY AST A100291638
N/A

Relative:
Lower
Actual:
17 ft.

AST:
Region: STATE
DEC Region: 2
Site Status: Active
Facility Id: 2-607285
Program Type: PBS
UTM X: 589115.88853
UTM Y: 4516644.98263
Expiration Date: 01/08/2022
Site Type: Apartment Building/Office Building

Affiliation Records:
Site Id: 29138
Affiliation Type: Mail Contact
Company Name: LEXINGTON II LLC
Contact Type: Not reported
Contact Name: RAFAEL SASSOUNI
Address1: 9 PARK PL SUITE 1E
Address2: Not reported
City: GREAT NECK
State: NY
Zip Code: 11021
Country Code: 001
Phone: (516) 482-8600
EMail: BITA@SASSOUNIMANAGMENT.COM
Fax Number: Not reported
Modified By: DMPOKRZY
Date Last Modified: 2017-01-17

Site Id: 29138

Map ID
Direction
Distance
Elevation

MAP FINDINGS

Site

Database(s)

EDR ID Number
EPA ID Number

1800 LEXINGTON AVE (Continued)

A100291638

Affiliation Type: Facility Operator
Company Name: 1800 LEXINGTON AVE
Contact Type: Not reported
Contact Name: JULIO GARCIA
Address1: Not reported
Address2: Not reported
City: Not reported
State: NN
Zip Code: Not reported
Country Code: 001
Phone: (917) 440-8769
EMail: Not reported
Fax Number: Not reported
Modified By: BVCAMPBE
Date Last Modified: 2011-11-16

Site Id: 29138
Affiliation Type: Emergency Contact
Company Name: LEXINGTON II LLC
Contact Type: Not reported
Contact Name: JULIO GARCIA
Address1: Not reported
Address2: Not reported
City: Not reported
State: NN
Zip Code: Not reported
Country Code: 999
Phone: (917) 440-8769
EMail: Not reported
Fax Number: Not reported
Modified By: BVCAMPBE
Date Last Modified: 2011-11-16

Site Id: 29138
Affiliation Type: Facility Owner
Company Name: LEXINGTON II LLC
Contact Type: MEMBER
Contact Name: LEXINGTON II LLC
Address1: 9 PARK PL SUITE 1E
Address2: Not reported
City: GREAT NECK
State: NY
Zip Code: 11021
Country Code: 001
Phone: (516) 482-8600
EMail: Not reported
Fax Number: Not reported
Modified By: DMPOKRZY
Date Last Modified: 2017-01-17

Tank Info:

Tank Number: 01869700
Tank Id: 62689
Material Code: 0002
Common Name of Substance: #4 Fuel Oil (On-Site Consumption)

Map ID
Direction
Distance
Elevation

MAP FINDINGS

Site

Database(s)

EDR ID Number
EPA ID Number

1800 LEXINGTON AVE (Continued)

A100291638

Equipment Records:

B99 - Tank External Protection - Other
L00 - Piping Leak Detection - None
C01 - Pipe Location - Aboveground
D10 - Pipe Type - Copper
E00 - Piping Secondary Containment - None
F00 - Pipe External Protection - None
G00 - Tank Secondary Containment - None
J02 - Dispenser - Suction Dispenser
A00 - Tank Internal Protection - None
K00 - Spill Prevention - None
I05 - Overfill - Vent Whistle
H99 - Tank Leak Detection - Other

Tank Location: 1
Tank Type: Steel/Carbon Steel/Iron
Tank Status: In Service
Pipe Model: Not reported
Install Date: 01/01/1987
Capacity Gallons: 1500
Tightness Test Method: -
Date Test: Not reported
Next Test Date: Not reported
Date Tank Closed: Not reported
Register: True
Modified By: DAFRANCI
Last Modified: 10/02/2017
Material Name: #2 fuel oil (on-site consumption)

H109
ESE
< 1/8
0.108 mi.
570 ft.

CON EDISON SERVICE BOX: 39154
1812 LEXINGTON AVE
NEW YORK, NY 10029

RCRA NonGen / NLR 1016971762
NY MANIFEST NYP004455093

Site 9 of 24 in cluster H

Relative:
Higher
Actual:
18 ft.

RCRA NonGen / NLR:
Date form received by agency: 03/28/2014
Facility name: CON EDISON SERVICE BOX: 39154
Facility address: 1812 LEXINGTON AVE
NEW YORK, NY 10029
EPA ID: NYP004455093
Mailing address: IRVING PL, 15TH FL NE
NEW YORK, NY 10003
Contact: THOMAS TEELING
Contact address: Not reported
Not reported
Contact country: Not reported
Contact telephone: 212-460-3770
Contact email: Not reported
EPA Region: 02
Classification: Non-Generator
Description: Handler: Non-Generators do not presently generate hazardous waste

Handler Activities Summary:

U.S. importer of hazardous waste: No
Mixed waste (haz. and radioactive): No
Recycler of hazardous waste: No
Transporter of hazardous waste: No

Map ID
Direction
Distance
Elevation

MAP FINDINGS

Site

Database(s)

EDR ID Number
EPA ID Number

CON EDISON SERVICE BOX: 39154 (Continued)

1016971762

Treater, storer or disposer of HW: No
Underground injection activity: No
On-site burner exemption: No
Furnace exemption: No
Used oil fuel burner: No
Used oil processor: No
Used oil refiner: No
Used oil fuel marketer to burner: No
Used oil Specification marketer: No
Used oil transfer facility: No
Used oil transporter: No

Historical Generators:

Date form received by agency: 02/28/2014
Site name: CON EDISON SERVICE BOX: 39154
Classification: Conditionally Exempt Small Quantity Generator

Violation Status: No violations found

NY MANIFEST:

Country: USA
EPA ID: NYP004455093
Facility Status: Not reported
Location Address 1: 1812 LEXINGTON AVE
Code: BP
Location Address 2: Not reported
Total Tanks: Not reported
Location City: NEW YORK
Location State: NY
Location Zip: 10029
Location Zip 4: Not reported

NY MANIFEST:

EPAID: NYP004455093
Mailing Name: CON EDISON
Mailing Contact: CON EDISON
Mailing Address 1: 4 IRVING PL
Mailing Address 2: 15TH FL
Mailing City: NEW YORK
Mailing State: NY
Mailing Zip: 10003
Mailing Zip 4: Not reported
Mailing Country: USA
Mailing Phone: Not reported

NY MANIFEST:

Document ID: Not reported
Manifest Status: Not reported
seq: Not reported
Year: 2014
Trans1 State ID: NJD003812047
Trans2 State ID: Not reported
Generator Ship Date: 02/28/2014
Trans1 Recv Date: 02/28/2014
Trans2 Recv Date: Not reported
TSD Site Recv Date: 02/28/2014
Part A Recv Date: Not reported

Map ID
Direction
Distance
Elevation

MAP FINDINGS

Site

Database(s)

EDR ID Number
EPA ID Number

CON EDISON SERVICE BOX: 39154 (Continued)

1016971762

Part B Recv Date: Not reported
Generator EPA ID: NYP004455093
Trans1 EPA ID: Not reported
Trans2 EPA ID: Not reported
TSDf ID 1: NJD991291105
TSDf ID 2: Not reported
Manifest Tracking Number: 002330176GBF
Import Indicator: N
Export Indicator: N
Discr Quantity Indicator: N
Discr Type Indicator: N
Discr Residue Indicator: N
Discr Partial Reject Indicator: N
Discr Full Reject Indicator: N
Manifest Ref Number: Not reported
Alt Facility RCRA ID: Not reported
Alt Facility Sign Date: Not reported
MGMT Method Type Code: H110
Waste Code: Not reported
Waste Code: Not reported
Waste Code: Not reported
Waste Code: Not reported
Waste Code: Not reported
Waste Code: Not reported
Quantity: 500
Units: P - Pounds
Number of Containers: 1
Container Type: TT - Cargo tank, tank trucks
Handling Method: T Chemical, physical, or biological treatment.
Specific Gravity: 1
Waste Code: D008
Waste Code 1_2: Not reported
Waste Code 1_3: Not reported
Waste Code 1_4: Not reported
Waste Code 1_5: Not reported
Waste Code 1_6: Not reported

[Click this hyperlink](#) while viewing on your computer to access additional NY_MANIFEST: detail in the EDR Site Report.

1110
NW
< 1/8
0.108 mi.
572 ft.

CON EDISON SERVICE BOX: 18497
6 W 112TH ST
NEW YORK, NY 10026
Site 14 of 26 in cluster I

RCRA NonGen / NLR 1016451095
NY MANIFEST NYP004301347

Relative:
Higher
Actual:
19 ft.

RCRA NonGen / NLR:
Date form received by agency: 05/14/2013
Facility name: CON EDISON SERVICE BOX: 18497
Facility address: 6 W 112TH ST
NEW YORK, NY 10026
EPA ID: NYP004301347
Contact: JUAN RODRIGUEZ
Contact address: Not reported
Not reported
Contact country: Not reported
Contact telephone: 347-865-5931

Map ID
Direction
Distance
Elevation

MAP FINDINGS

Site

Database(s)

EDR ID Number
EPA ID Number

CON EDISON SERVICE BOX: 18497 (Continued)

1016451095

Contact email: Not reported
EPA Region: 02
Classification: Non-Generator
Description: Handler: Non-Generators do not presently generate hazardous waste

Handler Activities Summary:

U.S. importer of hazardous waste: No
Mixed waste (haz. and radioactive): No
Recycler of hazardous waste: No
Transporter of hazardous waste: No
Treater, storer or disposer of HW: No
Underground injection activity: No
On-site burner exemption: No
Furnace exemption: No
Used oil fuel burner: No
Used oil processor: No
User oil refiner: No
Used oil fuel marketer to burner: No
Used oil Specification marketer: No
Used oil transfer facility: No
Used oil transporter: No

Historical Generators:

Date form received by agency: 04/14/2013
Site name: CON EDISON SERVICE BOX: 18497
Classification: Conditionally Exempt Small Quantity Generator

Violation Status: No violations found

NY MANIFEST:

Country: USA
EPA ID: NYP004301347
Facility Status: Not reported
Location Address 1: 6 W 112TH ST
Code: BP
Location Address 2: SERV BOX 18497
Total Tanks: Not reported
Location City: NEW YORK
Location State: NY
Location Zip: 10026
Location Zip 4: Not reported

NY MANIFEST:

EPAID: NYP004301347
Mailing Name: CON EDISON
Mailing Contact: CON EDISON
Mailing Address 1: 4 IRVING PL 15TH FL
Mailing Address 2: Not reported
Mailing City: NEW YORK
Mailing State: NY
Mailing Zip: 10003
Mailing Zip 4: Not reported
Mailing Country: USA
Mailing Phone: 2124603770

NY MANIFEST:

Document ID: Not reported

Map ID
Direction
Distance
Elevation

MAP FINDINGS

Site

Database(s)

EDR ID Number
EPA ID Number

CON EDISON SERVICE BOX: 18497 (Continued)

1016451095

Manifest Status:	Not reported
seq:	Not reported
Year:	2013
Trans1 State ID:	NJ0000027193
Trans2 State ID:	Not reported
Generator Ship Date:	04/15/2013
Trans1 Recv Date:	04/15/2013
Trans2 Recv Date:	Not reported
TSD Site Recv Date:	04/15/2013
Part A Recv Date:	Not reported
Part B Recv Date:	Not reported
Generator EPA ID:	NYP004301347
Trans1 EPA ID:	Not reported
Trans2 EPA ID:	Not reported
TSDF ID 1:	NJD002200046
TSDF ID 2:	Not reported
Manifest Tracking Number:	010708427JJK
Import Indicator:	N
Export Indicator:	N
Discr Quantity Indicator:	N
Discr Type Indicator:	N
Discr Residue Indicator:	N
Discr Partial Reject Indicator:	N
Discr Full Reject Indicator:	N
Manifest Ref Number:	Not reported
Alt Facility RCRA ID:	Not reported
Alt Facility Sign Date:	Not reported
MGMT Method Type Code:	H110
Waste Code:	Not reported
Waste Code:	Not reported
Waste Code:	Not reported
Waste Code:	Not reported
Waste Code:	Not reported
Waste Code:	Not reported
Quantity:	500
Units:	P - Pounds
Number of Containers:	1
Container Type:	TT - Cargo tank, tank trucks
Handling Method:	T Chemical, physical, or biological treatment.
Specific Gravity:	1
Waste Code:	D008
Waste Code 1_2:	Not reported
Waste Code 1_3:	Not reported
Waste Code 1_4:	Not reported
Waste Code 1_5:	Not reported
Waste Code 1_6:	Not reported

[Click this hyperlink](#) while viewing on your computer to access additional NY_MANIFEST: detail in the EDR Site Report.

Map ID
Direction
Distance
Elevation

MAP FINDINGS

Site

Database(s)

EDR ID Number
EPA ID Number

K111
SSW
< 1/8
0.109 mi.
573 ft.

CON EDISON SERVICE BOX: 18122
68 E 109TH ST
NEW YORK, NY 10029

RCRA NonGen / NLR
NY MANIFEST
1016450407
NYP004294328

Site 13 of 17 in cluster K

Relative:
Lower

RCRA NonGen / NLR:

Actual:
16 ft.

Date form received by agency: 04/19/2013
Facility name: CON EDISON SERVICE BOX: 18122
Facility address: 68 E 109TH ST
NEW YORK, NY 10029
EPA ID: NYP004294328
Contact: JUAN RODRIGUEZ
Contact address: Not reported
Not reported
Contact country: Not reported
Contact telephone: 347-865-5931
Contact email: Not reported
EPA Region: 02
Classification: Non-Generator
Description: Handler: Non-Generators do not presently generate hazardous waste

Handler Activities Summary:

U.S. importer of hazardous waste: No
Mixed waste (haz. and radioactive): No
Recycler of hazardous waste: No
Transporter of hazardous waste: No
Treater, storer or disposer of HW: No
Underground injection activity: No
On-site burner exemption: No
Furnace exemption: No
Used oil fuel burner: No
Used oil processor: No
User oil refiner: No
Used oil fuel marketer to burner: No
Used oil Specification marketer: No
Used oil transfer facility: No
Used oil transporter: No

Historical Generators:

Date form received by agency: 03/19/2013
Site name: CON EDISON SERVICE BOX: 18122
Classification: Conditionally Exempt Small Quantity Generator

Violation Status: No violations found

NY MANIFEST:

Country: USA
EPA ID: NYP004294328
Facility Status: Not reported
Location Address 1: 68 E 109 ST
Code: BP
Location Address 2: SERVICE BOX # 18122
Total Tanks: Not reported
Location City: NEW YORK
Location State: NY
Location Zip: 10029
Location Zip 4: Not reported

Map ID
Direction
Distance
Elevation

MAP FINDINGS

Site

Database(s)

EDR ID Number
EPA ID Number

CON EDISON SERVICE BOX: 18122 (Continued)

1016450407

NY MANIFEST:

EPAID: NYP004294328
Mailing Name: CON EDISON
Mailing Contact: TOM TEELING
Mailing Address 1: 4 IRVING PLACE 15TH FLOOR
Mailing Address 2: Not reported
Mailing City: NEW YORK
Mailing State: NY
Mailing Zip: 10003
Mailing Zip 4: Not reported
Mailing Country: USA
Mailing Phone: 2124603770

NY MANIFEST:

Document ID: Not reported
Manifest Status: Not reported
seq: Not reported
Year: 2013
Trans1 State ID: NJ0000027193
Trans2 State ID: Not reported
Generator Ship Date: 03/19/2013
Trans1 Recv Date: 03/19/2013
Trans2 Recv Date: Not reported
TSD Site Recv Date: 03/20/2013
Part A Recv Date: Not reported
Part B Recv Date: Not reported
Generator EPA ID: NYP004294328
Trans1 EPA ID: Not reported
Trans2 EPA ID: Not reported
TSD ID 1: NJD002200046
TSD ID 2: Not reported
Manifest Tracking Number: 010708112JJK
Import Indicator: N
Export Indicator: N
Discr Quantity Indicator: N
Discr Type Indicator: N
Discr Residue Indicator: N
Discr Partial Reject Indicator: N
Discr Full Reject Indicator: N
Manifest Ref Number: Not reported
Alt Facility RCRA ID: Not reported
Alt Facility Sign Date: Not reported
MGMT Method Type Code: H110
Waste Code: Not reported
Waste Code: Not reported
Waste Code: Not reported
Waste Code: Not reported
Waste Code: Not reported
Waste Code: Not reported
Quantity: 500
Units: P - Pounds
Number of Containers: 1
Container Type: TT - Cargo tank, tank trucks
Handling Method: T Chemical, physical, or biological treatment.
Specific Gravity: 1
Waste Code: D008

Map ID
Direction
Distance
Elevation

MAP FINDINGS

Site

Database(s)

EDR ID Number
EPA ID Number

CON EDISON SERVICE BOX: 18122 (Continued)

1016450407

Waste Code 1_2: Not reported
Waste Code 1_3: Not reported
Waste Code 1_4: Not reported
Waste Code 1_5: Not reported
Waste Code 1_6: Not reported

[Click this hyperlink](#) while viewing on your computer to access additional NY_MANIFEST: detail in the EDR Site Report.

**I112
NW
< 1/8
0.109 mi.
574 ft.**

**CON EDISON SERVICE BOX: 18490
5 W 112TH ST
NEW YORK, NY 10029
Site 15 of 26 in cluster I**

**RCRA NonGen / NLR
FINDS
ECHO
NY MANIFEST**
**1016451032
NYP004300679**

**Relative:
Higher
Actual:
19 ft.**

RCRA NonGen / NLR:
Date form received by agency: 05/11/2013
Facility name: CON EDISON SERVICE BOX: 18490
Facility address: 5 W 112TH ST
NEW YORK, NY 10029
EPA ID: NYP004300679
Contact: ROBERT LINDELOF
Contact address: Not reported
Not reported
Contact country: Not reported
Contact telephone: 917-559-3860
Contact email: Not reported
EPA Region: 02
Classification: Non-Generator
Description: Handler: Non-Generators do not presently generate hazardous waste

Handler Activities Summary:

U.S. importer of hazardous waste: No
Mixed waste (haz. and radioactive): No
Recycler of hazardous waste: No
Transporter of hazardous waste: No
Treater, storer or disposer of HW: No
Underground injection activity: No
On-site burner exemption: No
Furnace exemption: No
Used oil fuel burner: No
Used oil processor: No
Used oil refiner: No
Used oil fuel marketer to burner: No
Used oil Specification marketer: No
Used oil transfer facility: No
Used oil transporter: No

Historical Generators:

Date form received by agency: 04/11/2013
Site name: CON EDISON SERVICE BOX: 18490
Classification: Conditionally Exempt Small Quantity Generator

Violation Status: No violations found

FINDS:

Map ID
Direction
Distance
Elevation

MAP FINDINGS

Site

Database(s)

EDR ID Number
EPA ID Number

CON EDISON SERVICE BOX: 18490 (Continued)

1016451032

Registry ID: 110056328273

Environmental Interest/Information System

RCRAInfo is a national information system that supports the Resource Conservation and Recovery Act (RCRA) program through the tracking of events and activities related to facilities that generate, transport, and treat, store, or dispose of hazardous waste. RCRAInfo allows RCRA program staff to track the notification, permit, compliance, and corrective action activities required under RCRA.

[Click this hyperlink](#) while viewing on your computer to access additional FINDS: detail in the EDR Site Report.

ECHO:

Envid: 1016451032
Registry ID: 110056328273
DFR URL: <http://echo.epa.gov/detailed-facility-report?fid=110056328273>

NY MANIFEST:

Country: USA
EPA ID: NYP004300679
Facility Status: Not reported
Location Address 1: 5 W 112TH ST
Code: BP
Location Address 2: SERV BOX 18490
Total Tanks: Not reported
Location City: NEW YORK
Location State: NY
Location Zip: 10029
Location Zip 4: Not reported

NY MANIFEST:

EPAID: NYP004300679
Mailing Name: CON EDISON
Mailing Contact: CON EDISON
Mailing Address 1: 4 IRVING PL 15TH FL
Mailing Address 2: Not reported
Mailing City: NEW YORK
Mailing State: NY
Mailing Zip: 10003
Mailing Zip 4: Not reported
Mailing Country: USA
Mailing Phone: 2124603770

NY MANIFEST:

Document ID: Not reported
Manifest Status: Not reported
seq: Not reported
Year: 2013
Trans1 State ID: NJ0000027193
Trans2 State ID: Not reported
Generator Ship Date: 04/11/2013
Trans1 Recv Date: 04/11/2013
Trans2 Recv Date: Not reported
TSD Site Recv Date: 04/15/2013

Map ID
 Direction
 Distance
 Elevation

MAP FINDINGS

Site

Database(s)

EDR ID Number
 EPA ID Number

CON EDISON SERVICE BOX: 18490 (Continued)

1016451032

Part A Recv Date: Not reported
 Part B Recv Date: Not reported
 Generator EPA ID: NYP004300679
 Trans1 EPA ID: Not reported
 Trans2 EPA ID: Not reported
 TSDF ID 1: NJD002200046
 TSDF ID 2: Not reported
 Manifest Tracking Number: 010707742JJK
 Import Indicator: N
 Export Indicator: N
 Discr Quantity Indicator: N
 Discr Type Indicator: N
 Discr Residue Indicator: N
 Discr Partial Reject Indicator: N
 Discr Full Reject Indicator: N
 Manifest Ref Number: Not reported
 Alt Facility RCRA ID: Not reported
 Alt Facility Sign Date: Not reported
 MGMT Method Type Code: H110
 Waste Code: Not reported
 Waste Code: Not reported
 Waste Code: Not reported
 Waste Code: Not reported
 Waste Code: Not reported
 Waste Code: Not reported
 Quantity: 1000
 Units: P - Pounds
 Number of Containers: 1
 Container Type: TT - Cargo tank, tank trucks
 Handling Method: T Chemical, physical, or biological treatment.
 Specific Gravity: 1
 Waste Code: D008
 Waste Code 1_2: Not reported
 Waste Code 1_3: Not reported
 Waste Code 1_4: Not reported
 Waste Code 1_5: Not reported
 Waste Code 1_6: Not reported

[Click this hyperlink](#) while viewing on your computer to access additional NY_MANIFEST: detail in the EDR Site Report.

G113
WSW
 < 1/8
 0.109 mi.
 574 ft.

CON EDISON SERVICE BOX: 18108
11 E 109TH ST
NEW YORK, NY 10029

Site 22 of 22 in cluster G

RCRA NonGen / NLR 1016451111
FINDS NYP004301503
ECHO
NY MANIFEST

Relative:
Lower
Actual:
17 ft.

RCRA NonGen / NLR:
 Date form received by agency: 05/15/2013
 Facility name: CON EDISON SERVICE BOX: 18108
 Facility address: 11 E 109TH ST
 NEW YORK, NY 10029
 EPA ID: NYP004301503
 Contact: JUAN RODRIGUEZ
 Contact address: Not reported
 Not reported
 Contact country: Not reported

Map ID
Direction
Distance
Elevation

MAP FINDINGS

Site

Database(s)

EDR ID Number
EPA ID Number

CON EDISON SERVICE BOX: 18108 (Continued)

1016451111

Contact telephone: 347-865-5931
Contact email: Not reported
EPA Region: 02
Classification: Non-Generator
Description: Handler: Non-Generators do not presently generate hazardous waste

Handler Activities Summary:

U.S. importer of hazardous waste: No
Mixed waste (haz. and radioactive): No
Recycler of hazardous waste: No
Transporter of hazardous waste: No
Treater, storer or disposer of HW: No
Underground injection activity: No
On-site burner exemption: No
Furnace exemption: No
Used oil fuel burner: No
Used oil processor: No
User oil refiner: No
Used oil fuel marketer to burner: No
Used oil Specification marketer: No
Used oil transfer facility: No
Used oil transporter: No

Historical Generators:

Date form received by agency: 04/15/2013
Site name: CON EDISON SERVICE BOX: 18108
Classification: Conditionally Exempt Small Quantity Generator

Violation Status: No violations found

FINDS:

Registry ID: 110056328497

Environmental Interest/Information System

RCRAInfo is a national information system that supports the Resource Conservation and Recovery Act (RCRA) program through the tracking of events and activities related to facilities that generate, transport, and treat, store, or dispose of hazardous waste. RCRAInfo allows RCRA program staff to track the notification, permit, compliance, and corrective action activities required under RCRA.

[Click this hyperlink](#) while viewing on your computer to access additional FINDS: detail in the EDR Site Report.

ECHO:

Envid: 1016451111
Registry ID: 110056328497
DFR URL: <http://echo.epa.gov/detailed-facility-report?fid=110056328497>

NY MANIFEST:

Country: USA
EPA ID: NYP004301503
Facility Status: Not reported
Location Address 1: 11 E 109TH ST

Map ID
Direction
Distance
Elevation

MAP FINDINGS

Site

Database(s)

EDR ID Number
EPA ID Number

CON EDISON SERVICE BOX: 18108 (Continued)

1016451111

Code: BP
Location Address 2: SERV BOX 18108
Total Tanks: Not reported
Location City: NEW YORK
Location State: NY
Location Zip: 10029
Location Zip 4: Not reported

NY MANIFEST:

EPAID: NYP004301503
Mailing Name: CON EDISON
Mailing Contact: CON EDISON
Mailing Address 1: 4 IRVING PL 15TH FL
Mailing Address 2: Not reported
Mailing City: NEW YORK
Mailing State: NY
Mailing Zip: 10003
Mailing Zip 4: Not reported
Mailing Country: USA
Mailing Phone: 2124603770

NY MANIFEST:

Document ID: Not reported
Manifest Status: Not reported
seq: Not reported
Year: 2013
Trans1 State ID: NJ0000027193
Trans2 State ID: Not reported
Generator Ship Date: 04/15/2013
Trans1 Recv Date: 04/15/2013
Trans2 Recv Date: Not reported
TSD Site Recv Date: 04/16/2013
Part A Recv Date: Not reported
Part B Recv Date: Not reported
Generator EPA ID: NYP004301503
Trans1 EPA ID: Not reported
Trans2 EPA ID: Not reported
TSD ID 1: NJD002200046
TSD ID 2: Not reported
Manifest Tracking Number: 010708434JJK
Import Indicator: N
Export Indicator: N
Discr Quantity Indicator: N
Discr Type Indicator: N
Discr Residue Indicator: N
Discr Partial Reject Indicator: N
Discr Full Reject Indicator: N
Manifest Ref Number: Not reported
Alt Facility RCRA ID: Not reported
Alt Facility Sign Date: Not reported
MGMT Method Type Code: H110
Waste Code: Not reported
Waste Code: Not reported
Waste Code: Not reported
Waste Code: Not reported
Waste Code: Not reported
Waste Code: Not reported

Map ID
Direction
Distance
Elevation

MAP FINDINGS

Site

Database(s)

EDR ID Number
EPA ID Number

CON EDISON SERVICE BOX: 18108 (Continued)

1016451111

Quantity: 500
Units: P - Pounds
Number of Containers: 1
Container Type: TT - Cargo tank, tank trucks
Handling Method: T Chemical, physical, or biological treatment.
Specific Gravity: 1
Waste Code: D008
Waste Code 1_2: Not reported
Waste Code 1_3: Not reported
Waste Code 1_4: Not reported
Waste Code 1_5: Not reported
Waste Code 1_6: Not reported

[Click this hyperlink](#) while viewing on your computer to access additional NY_MANIFEST: detail in the EDR Site Report.

H114
ESE
< 1/8
0.109 mi.
576 ft.

CON EDISON - SERVICE BOX 18519
115 E. 112 ST AND LEXINGTON AV
NEW YORK, NY 10029

RCRA-LQG 1014395927
NY MANIFEST NYP004180493
NJ MANIFEST

Site 10 of 24 in cluster H

Relative:
Lower
Actual:
17 ft.

RCRA-LQG:
Date form received by agency: 03/23/2010
Facility name: CON EDISON - SERVICE BOX 18519
Facility address: 115 E. 112 ST AND LEXINGTON AV
E
NEW YORK, NY 10029
EPA ID: NYP004180493
Mailing address: 4 IRVING PLACE
NEW YORK, NY 10003
Contact: FRANKLYN MURRAY
Contact address: Not reported
Not reported
Contact country: Not reported
Contact telephone: 212-460-2808
Contact email: MURRAYFR@CONED.COM
EPA Region: 02
Classification: Large Quantity Generator
Description: Handler: generates 1,000 kg or more of hazardous waste during any calendar month; or generates more than 1 kg of acutely hazardous waste during any calendar month; or generates more than 100 kg of any residue or contaminated soil, waste or other debris resulting from the cleanup of a spill, into or on any land or water, of acutely hazardous waste during any calendar month; or generates 1 kg or less of acutely hazardous waste during any calendar month, and accumulates more than 1 kg of acutely hazardous waste at any time; or generates 100 kg or less of any residue or contaminated soil, waste or other debris resulting from the cleanup of a spill, into or on any land or water, of acutely hazardous waste during any calendar month, and accumulates more than 100 kg of that material at any time

Owner/Operator Summary:

Owner/operator name: CONSOLIDATED EDISON COMPANY OF NY, INC.
Owner/operator address: 4 IRVING PLACE
NEW YORK, NY 10003

Map ID
Direction
Distance
Elevation

MAP FINDINGS

Site

Database(s)

EDR ID Number
EPA ID Number

CON EDISON - SERVICE BOX 18519 (Continued)

1014395927

Owner/operator country: US
Owner/operator telephone: Not reported
Owner/operator email: Not reported
Owner/operator fax: Not reported
Owner/operator extension: Not reported
Legal status: Private
Owner/Operator Type: Owner
Owner/Op start date: 06/24/2009
Owner/Op end date: Not reported

Owner/operator name: CONSOLIDATED EDISON COMPANY OF NY, INC.
Owner/operator address: 4 IRVING PLACE
NEW YORK, NY 10003

Owner/operator country: US
Owner/operator telephone: Not reported
Owner/operator email: Not reported
Owner/operator fax: Not reported
Owner/operator extension: Not reported
Legal status: Private
Owner/Operator Type: Operator
Owner/Op start date: 06/24/2009
Owner/Op end date: Not reported

Handler Activities Summary:

U.S. importer of hazardous waste: No
Mixed waste (haz. and radioactive): No
Recycler of hazardous waste: No
Transporter of hazardous waste: No
Treater, storer or disposer of HW: No
Underground injection activity: No
On-site burner exemption: No
Furnace exemption: No
Used oil fuel burner: No
Used oil processor: No
User oil refiner: No
Used oil fuel marketer to burner: No
Used oil Specification marketer: No
Used oil transfer facility: No
Used oil transporter: No

. Waste code: D008
. Waste name: LEAD

Violation Status: No violations found

NY MANIFEST:

Country: USA
EPA ID: NYP004180493
Facility Status: Not reported
Location Address 1: 115 E. 112 ST AND LEXINGTON AV
Code: BP
Location Address 2: E
Total Tanks: Not reported
Location City: NEW YORK
Location State: NY
Location Zip: 10029
Location Zip 4: Not reported

Map ID
Direction
Distance
Elevation

MAP FINDINGS

Site

Database(s)

EDR ID Number
EPA ID Number

CON EDISON - SERVICE BOX 18519 (Continued)

1014395927

NY MANIFEST:

EPAID: NYP004180493
Mailing Name: CONED
Mailing Contact: CONED
Mailing Address 1: 4 IRVING PLACE
Mailing Address 2: ROOM 818
Mailing City: NEW YORK
Mailing State: NY
Mailing Zip: 10003
Mailing Zip 4: Not reported
Mailing Country: USA
Mailing Phone: 2124602808

NY MANIFEST:

Document ID: Not reported
Manifest Status: Not reported
seq: Not reported
Year: 2009
Trans1 State ID: NJ0000027193
Trans2 State ID: Not reported
Generator Ship Date: 06/29/2009
Trans1 Recv Date: 06/29/2009
Trans2 Recv Date: Not reported
TSD Site Recv Date: 06/29/2009
Part A Recv Date: Not reported
Part B Recv Date: Not reported
Generator EPA ID: NYP004180493
Trans1 EPA ID: Not reported
Trans2 EPA ID: Not reported
TSD ID 1: NJD002200046
TSD ID 2: Not reported
Manifest Tracking Number: 001083784GBF
Import Indicator: N
Export Indicator: N
Discr Quantity Indicator: N
Discr Type Indicator: N
Discr Residue Indicator: N
Discr Partial Reject Indicator: N
Discr Full Reject Indicator: N
Manifest Ref Number: Not reported
Alt Facility RCRA ID: Not reported
Alt Facility Sign Date: Not reported
MGMT Method Type Code: H111
Waste Code: Not reported
Waste Code: Not reported
Waste Code: Not reported
Waste Code: Not reported
Waste Code: Not reported
Waste Code: Not reported
Quantity: 2500.0
Units: P - Pounds
Number of Containers: 1.0
Container Type: TT - Cargo tank, tank trucks
Handling Method: T Chemical, physical, or biological treatment.
Specific Gravity: 1.0
Waste Code: D008

Map ID
Direction
Distance
Elevation

MAP FINDINGS

Site

Database(s)

EDR ID Number
EPA ID Number

CON EDISON - SERVICE BOX 18519 (Continued)

1014395927

Waste Code 1_2: Not reported
Waste Code 1_3: Not reported
Waste Code 1_4: Not reported
Waste Code 1_5: Not reported
Waste Code 1_6: Not reported

[Click this hyperlink](#) while viewing on your computer to access additional NY_MANIFEST: detail in the EDR Site Report.

NJ MANIFEST:

EPA Id: NYP004180493
Mail Address: 4 IRVING PLACE
Mail City/State/Zip: NEW YORK, NY 10003
Facility Phone: Not reported
Emergency Phone: Not reported
Contact: FRANKLYN MURRAY
Comments: Not reported
SIC Code: Not reported
County: NY061
Municipal: Not reported
Previous EPA Id: Not reported
Gen Flag: Not reported
Trans Flag: Not reported
TSDf Flag: Not reported
Name Change: Not reported
Date Change: Not reported

Manifest:

Manifest Number: 001083784GBF
EPA ID: NYP004180493
Date Shipped: 06/29/2009
TSDf EPA ID: NJD002200046
Transporter EPA ID: NJ0000027193
Transporter 2 EPA ID: Not reported
Transporter 3 EPA ID: Not reported
Transporter 4 EPA ID: Not reported
Transporter 5 EPA ID: Not reported
Transporter 6 EPA ID: Not reported
Transporter 7 EPA ID: Not reported
Transporter 8 EPA ID: Not reported
Transporter 9 EPA ID: Not reported
Transporter 10 EPA ID: Not reported
Date Trans1 Transported Waste: 06/29/2009
Date Trans2 Transported Waste: Not reported
Date Trans3 Transported Waste: Not reported
Date Trans4 Transported Waste: Not reported
Date Trans5 Transported Waste: Not reported
Date Trans6 Transported Waste: Not reported
Date Trans7 Transported Waste: Not reported
Date Trans8 Transported Waste: Not reported
Date Trans9 Transported Waste: Not reported
Date Trans10 Transported Waste: Not reported
Date TSDf Received Waste: 06/29/2009
TSDf EPA Facility Name: Not reported
QTY Units: Not reported
Transporter SEQ ID: Not reported

Map ID
Direction
Distance
Elevation

MAP FINDINGS

Site

Database(s)

EDR ID Number
EPA ID Number

CON EDISON - SERVICE BOX 18519 (Continued)

1014395927

Transporter-1 Date: Not reported
Waste SEQ ID: Not reported
Waste Type Code 2: Not reported
Waste Type Code 3: Not reported
Waste Type Code 4: Not reported
Waste Type Code 5: Not reported
Waste Type Code 6: Not reported
Date Accepted: Not reported
Manifest Discrepancy Type: Not reported
Data Entry Number: Not reported
Was Load Rejected: NEW YORK, NY 10003
Reason Load Was Rejected: Not reported

Waste:
Manifest Year: Not reported
Waste Code: D008
Hand Code: H111
Quantity: 2500 P

**L115
North
< 1/8
0.109 mi.
578 ft.**

**NYCHA - TAFT HOUSES
1740 MADISON AVE
NEW YORK, NY 10029
Site 1 of 3 in cluster L**

**RCRA NonGen / NLR 1000117339
FINDS NYD980235048
ECHO
NY MANIFEST**

**Relative:
Higher
Actual:
24 ft.**

RCRA NonGen / NLR:
Date form received by agency: 01/01/2007
Facility name: NYCHA - TAFT HOUSES
Facility address: 1740 MADISON AVE
NEW YORK, NY 10029-1806
EPA ID: NYD980235048
Mailing address: MADISON AVE
NEW YORK, NY 10029
Contact: Not reported
Contact address: MADISON AVE
NEW YORK, NY 10029
Contact country: US
Contact telephone: Not reported
Contact email: Not reported
EPA Region: 02
Classification: Non-Generator
Description: Handler: Non-Generators do not presently generate hazardous waste

Owner/Operator Summary:
Owner/operator name: NYC HOUSING AUTH
Owner/operator address: NOT REQUIRED
NOT REQUIRED, WY 99999
Owner/operator country: US
Owner/operator telephone: 212-555-1212
Owner/operator email: Not reported
Owner/operator fax: Not reported
Owner/operator extension: Not reported
Legal status: Private
Owner/Operator Type: Owner
Owner/Op start date: Not reported

Map ID
Direction
Distance
Elevation

MAP FINDINGS

Site

Database(s)

EDR ID Number
EPA ID Number

NYCHA - TAFT HOUSES (Continued)

1000117339

Owner/Op end date: Not reported

Owner/operator name: NYC HOUSING AUTH
Owner/operator address: NOT REQUIRED
NOT REQUIRED, WY 99999

Owner/operator country: US
Owner/operator telephone: 212-555-1212
Owner/operator email: Not reported
Owner/operator fax: Not reported
Owner/operator extension: Not reported
Legal status: Private
Owner/Operator Type: Operator
Owner/Op start date: Not reported
Owner/Op end date: Not reported

Handler Activities Summary:

U.S. importer of hazardous waste: No
Mixed waste (haz. and radioactive): No
Recycler of hazardous waste: No
Transporter of hazardous waste: No
Treater, storer or disposer of HW: No
Underground injection activity: No
On-site burner exemption: No
Furnace exemption: No
Used oil fuel burner: No
Used oil processor: No
User oil refiner: No
Used oil fuel marketer to burner: No
Used oil Specification marketer: No
Used oil transfer facility: No
Used oil transporter: No

Historical Generators:

Date form received by agency: 01/01/2006
Site name: NYCHA - TAFT HOUSES
Classification: Not a generator, verified

Date form received by agency: 07/08/1999
Site name: NYCHA - TAFT HOUSES
Classification: Not a generator, verified

Date form received by agency: 10/07/1985
Site name: NYCHA - TAFT HOUSES
Classification: Large Quantity Generator

. Waste code: X001
. Waste name: WASTE OILS

. Waste code: X002
. Waste name: POLYCHLORINATED BIPHENOLS (PCBs)

Violation Status: No violations found

FINDS:

Registry ID: 110004386619

Map ID
Direction
Distance
Elevation

MAP FINDINGS

Site

Database(s)

EDR ID Number
EPA ID Number

NYCHA - TAFT HOUSES (Continued)

1000117339

Environmental Interest/Information System

RCRAInfo is a national information system that supports the Resource Conservation and Recovery Act (RCRA) program through the tracking of events and activities related to facilities that generate, transport, and treat, store, or dispose of hazardous waste. RCRAInfo allows RCRA program staff to track the notification, permit, compliance, and corrective action activities required under RCRA.

[Click this hyperlink](#) while viewing on your computer to access additional FINDS: detail in the EDR Site Report.

ECHO:

Envid: 1000117339
Registry ID: 110004386619
DFR URL: <http://echo.epa.gov/detailed-facility-report?fid=110004386619>

NY MANIFEST:

Country: USA
EPA ID: NYD980235048
Facility Status: Not reported
Location Address 1: 1740 MADISON AVENUE
Code: BP
Location Address 2: Not reported
Total Tanks: Not reported
Location City: NEW YORK
Location State: NY
Location Zip: 10029
Location Zip 4: Not reported

NY MANIFEST:

EPAID: NYD980235048
Mailing Name: NEW YORK CITY HOUSING AUTHORITY
Mailing Contact: NEW YORK CITY HOUSING AUTHORITY
Mailing Address 1: 1740 MADISON AVENUE
Mailing Address 2: Not reported
Mailing City: NEW YORK
Mailing State: NY
Mailing Zip: 10029
Mailing Zip 4: Not reported
Mailing Country: USA
Mailing Phone: 2128765770

NY MANIFEST:

Document ID: NYA5215968
Manifest Status: K
seq: Not reported
Year: 1989
Trans1 State ID: NY86560Z
Trans2 State ID: Not reported
Generator Ship Date: 03/03/1989
Trans1 Recv Date: 03/03/1989
Trans2 Recv Date: / /
TSD Site Recv Date: 03/04/1989
Part A Recv Date: 05/03/1989
Part B Recv Date: 03/21/1989

Map ID
 Direction
 Distance
 Elevation

MAP FINDINGS

Site

Database(s)

EDR ID Number
 EPA ID Number

NYCHA - TAFT HOUSES (Continued)

1000117339

Generator EPA ID: NYD980235048
 Trans1 EPA ID: NYD980769947
 Trans2 EPA ID: Not reported
 TSDf ID 1: KSD980964993
 TSDf ID 2: Not reported
 Manifest Tracking Number: Not reported
 Import Indicator: Not reported
 Export Indicator: Not reported
 Discr Quantity Indicator: Not reported
 Discr Type Indicator: Not reported
 Discr Residue Indicator: Not reported
 Discr Partial Reject Indicator: Not reported
 Discr Full Reject Indicator: Not reported
 Manifest Ref Number: Not reported
 Alt Facility RCRA ID: Not reported
 Alt Facility Sign Date: Not reported
 MGMT Method Type Code: Not reported
 Waste Code: B006 - PCB TRANSFORMERS WITH 500 PPM OR > PCB
 Waste Code: Not reported
 Waste Code: Not reported
 Waste Code: Not reported
 Waste Code: Not reported
 Waste Code: Not reported
 Quantity: 08150
 Units: P - Pounds
 Number of Containers: 006
 Container Type: CM - Metal boxes, cases, roll-offs
 Handling Method: L Landfill.
 Specific Gravity: 000

[Click this hyperlink](#) while viewing on your computer to access additional NY_MANIFEST: detail in the EDR Site Report.

L116
North
< 1/8
0.109 mi.
578 ft.

HOUSING PROJECT
1740 MADISON AVE
MANHATTAN, NY
Site 2 of 3 in cluster L

NY Spills S104504736
N/A

Relative:
Higher
Actual:
24 ft.

SPILLS:
 Facility ID: 9802907
 Facility Type: ER
 Spill Number: 9802907
 DER Facility ID: 165518
 Site ID: 198881
 DEC Region: 2
 Closed Date: 2003-03-03
 Spill Cause: Unknown
 Spill Class: C3
 SWIS: 3101
 Spill Date: 1998-06-01
 Investigator: TOMASELLO
 Referred To: Not reported
 Reported to Dept: 1998-06-04
 CID: 252
 Water Affected: Not reported
 Spill Source: Institutional, Educational, Gov., Other

Map ID
 Direction
 Distance
 Elevation

MAP FINDINGS

Site

Database(s)

EDR ID Number
 EPA ID Number

HOUSING PROJECT (Continued)

S104504736

Spill Notifier: Other
 Cleanup Ceased: Not reported
 Cleanup Meets Std: False
 Last Inspection: Not reported
 Recommended Penalty: False
 UST Trust: False
 Remediation Phase: 0
 Date Entered In Computer: 1998-06-04
 Spill Record Last Update: 2003-03-03
 Spiller Name: FRAN ARCHEY
 Spiller Company: HOUSING PROJECT
 Spiller Address: 1740 MADISON AVE
 Spiller Company: 001
 Contact Name: UNK
 DEC Memo: ""
 Remarks: "UPON EXCAVATION SOIL WAS FOUND TO BE CONTAMINATED-WILL PROCEED TO REMOVE TANK AND CONTAMINATED SOIL."

All Materials:
 Site ID: 198881
 Operable Unit ID: 1063562
 Operable Unit: 01
 Material ID: 321227
 Material Code: 0001A
 Material Name: #2 fuel oil
 Case No.: Not reported
 Material FA: Petroleum
 Quantity: .00
 Units: G
 Recovered: .00
 Oxygenate: Not reported

L117
 North
 < 1/8
 0.109 mi.
 578 ft.

TAFT HOUSES -NYCHA
1740 MADISON AVENUE
NEW YORK, NY

NY LTANKS S101102902
NY Spills N/A

Site 3 of 3 in cluster L

Relative:
Higher
Actual:
24 ft.

LTANKS:
 Facility ID: 9315466
 Site ID: 218235
 Closed Date: Not reported
 Spill Number: 9315466
 Spill Date: 1991-02-22
 Spill Cause: Tank Test Failure
 Spill Source: Institutional, Educational, Gov., Other
 Spill Class: C3
 Cleanup Ceased: Not reported
 SWIS: 3101
 Investigator: AAOBLIGA
 Referred To: FW PERFORMED 4/28/14
 Reported to Dept: 1994-03-30
 CID: Not reported
 Water Affected: Not reported
 Spill Notifier: DEC
 Last Inspection: Not reported
 Recommended Penalty: False

Map ID
Direction
Distance
Elevation

MAP FINDINGS

Site

Database(s)

EDR ID Number
EPA ID Number

TAFT HOUSES -NYCHA (Continued)

S101102902

Meets Standard: False
UST Involvement: False
Remediation Phase: 1
Date Entered In Computer: 1994-04-05
Spill Record Last Update: 2017-08-29
Spiller Name: Not reported
Spiller Company: NYCHA - JOE MONTELLA
Spiller Address: Not reported
Spiller County: 001
Spiller Contact: Not reported
Spiller Phone: Not reported
Spiller Extention: Not reported
DEC Region: 2
DER Facility ID: 180561
DEC Memo: "01/05/06: This spill transferred from J.Kolleeny to S.Kraszewski. No site investigation ever performed at this site. No tank closure report for tank 001, removed in 1998 or tank 002 which is closed in place. - SK 01/09/06: Reviewed Phase II Assessment Report from A.L. Eastmond and Sons Inc., submitted in the summer of 1998. This assessment was performed to discover the extent of the contamination found during excavation of tank #1 as well as satisfy the legal abandonment of tank #2. During excavation, all soil recovered from the site was disposed of via trucking to a designated landfill. All old piping was also removed and clean fill replaced the contaminated soil. No GW was encountered. Five post-excitation soil samples were taken from the pit: -one composite sample from each side of the pit -one composite sample taken from the bottom of the pit Lab analysis of the samples does not coincide with what is required by STARS Memo #1. Only TCLP parameters were followed, which is not a substitute for the VOC and SVOC contaminant list in STARS or TAGM 46. Soil samples analyzed under the STARS and TAGM memos in needed from this site. No free product or GW was encountered during excavation. - SK 03/22/06: This spill transferred to K.Tang. - SK 10/9/08: Spill reassigned to J.Kann. Spill 9402166 was closed to consolidate with this spill. Met with NYCHA and their consultant (Preferred Environmental) on October 3 to discuss requirements of the site. Proposed and agreed to the installation of 6 borings (collection of gw and soil from each). Work Plan will be submitted shortly. 11/19/08: J.Kann - Work Plan submitted on 11/19/08. 07/20/10: J.Kann - SIR received on 7/15/10 and edoced. 12/26/12 : J.Kann - comments on SIR emailed today and edoced. 7/29/13: J.Kann - revised SIR received on 4/18/13. Email approving additional delineation work sent to NYCHA on 5/17/13. Report due 11/18/13. 4/28/14: J.kann - visited the site. 4 additional wells are being installed. Gauged MW-2 and MW-3 while at the site. MW-2 has a sheen of thick oil and MW-3 had a sock placed in it with no oil staining and no oil detected in the well. Inspected the boiler room. Minimal staining on the east wall at the location where the wall meets the floor (no fresh oil). Some staining on the south wall/floor which appears more fresh. 11/20/14 - J.Kann - SIR received on 7/17/14. Monitoring well oil/water levels 12 week study received on 11/3/14 and under review. 06/05/2017: J.Kann - VEFR and recovering is on going. Quarterly reporting being completed. Spill reassigned to Andre Obligado. 8/29/17 - Obligado - I received and reviewed the 1st Quarter 2017 monitoring report. This site has no Remediation System. The site has a monitoring program only with oil absorbent socks in MW7. A sheen is observed intermittently in in MW3. Between September 2016 and March 2017, no LNAPL was observed in MW7."

Map ID
Direction
Distance
Elevation

MAP FINDINGS

Site

Database(s)

EDR ID Number
EPA ID Number

TAFT HOUSES -NYCHA (Continued)

S101102902

Remarks: "LEAK RATE OF -0.08 GPH - REPORTED AS PASSED BY TESTER -"

All TTF:

Facility ID: 9315466
Spill Number: 9315466
Spill Tank Test: 1542571
Site ID: 218235
Tank Number: 001
Tank Size: 0
Material: 0002
EPA UST: Not reported
UST: Not reported
Cause: Not reported
Source: Not reported
Test Method: 00
Test Method 2: Unknown
Leak Rate: .00
Gross Fail: Not reported
Modified By: Spills
Last Modified Date: Not reported

All Materials:

Site ID: 218235
Operable Unit ID: 997517
Operable Unit: 01
Material ID: 387217
Material Code: 0002A
Material Name: #4 fuel oil
Case No.: Not reported
Material FA: Petroleum
Quantity: -1.00
Units: Not reported
Recovered: .00
Oxygenate: Not reported

Facility ID: 9402166
Site ID: 218236
Closed Date: 2008-10-09
Spill Number: 9402166
Spill Date: 1993-03-26
Spill Cause: Tank Test Failure
Spill Source: Institutional, Educational, Gov., Other
Spill Class: C3
Cleanup Ceased: Not reported
SWIS: 3101
Investigator: jkkann
Referred To: CONSOLIDATED WITH 9315466
Reported to Dept: 1994-05-13
CID: Not reported
Water Affected: Not reported
Spill Notifier: DEC
Last Inspection: Not reported
Recommended Penalty: False
Meets Standard: False
UST Involvement: False
Remediation Phase: 0

Map ID
Direction
Distance
Elevation

MAP FINDINGS

Site

Database(s)

EDR ID Number
EPA ID Number

TAFT HOUSES -NYCHA (Continued)

S101102902

Date Entered In Computer: 1994-08-22
Spill Record Last Update: 2008-10-09
Spiller Name: Not reported
Spiller Company: NYC HOUSING AUTHORITY
Spiller Address: Not reported
Spiller County: 001
Spiller Contact: Not reported
Spiller Phone: Not reported
Spiller Extention: Not reported
DEC Region: 2
DER Facility ID: 180561
DEC Memo: "01/05/06: This spill transferred from J.Kolleeny to S.Kraszewski. No site investigation ever performed for either tank. No tank closure report for replacement of tank 001 or closure of tank 002. Need tank closure report. - SK 03/22/06: This spill transferred to K.Tang - SK 10/9/08: Jkann - spill transferred to J.Kann and closed to consolidate with 9315466."

Remarks: "INITIALLY REPORTED AS PASSED."

All TTF:

Facility ID: 9402166
Spill Number: 9402166
Spill Tank Test: 1542719
Site ID: 218236
Tank Number: 002
Tank Size: 0
Material: 0001
EPA UST: Not reported
UST: Not reported
Cause: Not reported
Source: Not reported
Test Method: 00
Test Method 2: Unknown
Leak Rate: .00
Gross Fail: Not reported
Modified By: Spills
Last Modified Date: Not reported

All Materials:

Site ID: 218236
Operable Unit ID: 995832
Operable Unit: 01
Material ID: 385910
Material Code: 0001A
Material Name: #2 fuel oil
Case No.: Not reported
Material FA: Petroleum
Quantity: -1.00
Units: G
Recovered: .00
Oxygenate: Not reported

SPILLS:

Facility ID: 8809818
Facility Type: ER
Spill Number: 8809818

Map ID
Direction
Distance
Elevation

MAP FINDINGS

Site

Database(s)

EDR ID Number
EPA ID Number

TAFT HOUSES -NYCHA (Continued)

S101102902

DER Facility ID: 180561
Site ID: 255200
DEC Region: 2
Closed Date: 1994-11-17
Spill Cause: Human Error
Spill Class: B3
SWIS: 3101
Spill Date: 1989-03-21
Investigator: HEALY
Referred To: Not reported
Reported to Dept: 1989-03-21
CID: Not reported
Water Affected: Not reported
Spill Source: Tank Truck
Spill Notifier: Responsible Party
Cleanup Ceased: 1994-11-17
Cleanup Meets Std: True
Last Inspection: Not reported
Recommended Penalty: False
UST Trust: False
Remediation Phase: 0
Date Entered In Computer: 1989-03-23
Spill Record Last Update: 2006-01-05
Spiller Name: Not reported
Spiller Company: CASTLE COAL & OIL
Spiller Address: 1724 EASTCHESTER ROAD
Spiller Company: 001
Contact Name: Not reported
DEC Memo: ""
Remarks: "TANK OVERFILL."

All TTF:

Facility ID: 8809818
Spill Number: 8809818
Spill Tank Test: 1535271
Site ID: 255200
Tank Number: Not reported
Tank Size: 0
Material: 0002
EPA UST: Not reported
UST: Not reported
Cause: Not reported
Source: Not reported
Test Method: 00
Test Method 2: Unknown
Leak Rate: .00
Gross Fail: Not reported
Modified By: Spills
Last Modified Date: Not reported

All Materials:

Site ID: 255200
Operable Unit ID: 926075
Operable Unit: 01
Material ID: 450990
Material Code: 0002A
Material Name: #4 fuel oil

Map ID
Direction
Distance
Elevation

MAP FINDINGS

Site

Database(s)

EDR ID Number
EPA ID Number

TAFT HOUSES -NYCHA (Continued)

S101102902

Case No.: Not reported
Material FA: Petroleum
Quantity: 1800.00
Units: G
Recovered: .00
Oxygenate: Not reported

Facility ID: 9100577
Facility Type: ER
Spill Number: 9100577
DER Facility ID: 180561
Site ID: 79278
DEC Region: 2
Closed Date: 1991-04-15
Spill Cause: Equipment Failure
Spill Class: Not reported
SWIS: 3101
Spill Date: 1991-04-15
Investigator: HEALY
Referred To: Not reported
Reported to Dept: 1991-04-15
CID: Not reported
Water Affected: Not reported
Spill Source: Institutional, Educational, Gov., Other
Spill Notifier: Responsible Party
Cleanup Ceased: 1991-04-15
Cleanup Meets Std: True
Last Inspection: Not reported
Recommended Penalty: False
UST Trust: False
Remediation Phase: 0
Date Entered In Computer: 1991-04-16
Spill Record Last Update: 2006-01-05
Spiller Name: Not reported
Spiller Company: NYCHA
Spiller Address: 250 BROADWAY
Spiller Company: 001
Contact Name: Not reported
DEC Memo: ""
Remarks: "BAD BYPASS VALVE, EPA NOTIFIED,WINSTON CONTRACTING TO DO CLEAN UP,DEC CONTACTED MIKE SIMONELLI,300GALS CONTAINED,SOME IN CATCH BASIN, SITUATION UNDER CONTROL."

All Materials:
Site ID: 79278
Operable Unit ID: 954104
Operable Unit: 01
Material ID: 554436
Material Code: 0002A
Material Name: #4 fuel oil
Case No.: Not reported
Material FA: Petroleum
Quantity: 300.00
Units: G
Recovered: .00
Oxygenate: Not reported

Map ID
Direction
Distance
Elevation

MAP FINDINGS

Site

Database(s)

EDR ID Number
EPA ID Number

M118
SE
< 1/8
0.110 mi.
583 ft.

CON EDISON SERVICE BOX: 39147
E 111TH ST & LEXINGTON AVE NW
NEW YORK, NY 10029

NJ MANIFEST **S117985632**
N/A

Site 1 of 16 in cluster M

Relative:
Lower

NJ MANIFEST:
EPA Id: NYP004260972
Mail Address: IRVING PL, RM 828
Mail City/State/Zip: NEW YORK, NY 10003
Facility Phone: Not reported
Emergency Phone: Not reported
Contact: JOSE MONTALVO
Comments: Not reported
SIC Code: Not reported
County: NY061
Municipal: Not reported
Previous EPA Id: Not reported
Gen Flag: Not reported
Trans Flag: Not reported
TSDf Flag: Not reported
Name Change: Not reported
Date Change: Not reported

Actual:
16 ft.

Manifest:
Manifest Number: 009209601JJK
EPA ID: NYP004260972
Date Shipped: 8/2/2012
TSDf EPA ID: NJD002200046
Transporter EPA ID: NJ0000027193
Transporter 2 EPA ID: Not reported
Transporter 3 EPA ID: Not reported
Transporter 4 EPA ID: Not reported
Transporter 5 EPA ID: Not reported
Transporter 6 EPA ID: Not reported
Transporter 7 EPA ID: Not reported
Transporter 8 EPA ID: Not reported
Transporter 9 EPA ID: Not reported
Transporter 10 EPA ID: Not reported
Date Trans1 Transported Waste: Not reported
Date Trans2 Transported Waste: Not reported
Date Trans3 Transported Waste: Not reported
Date Trans4 Transported Waste: Not reported
Date Trans5 Transported Waste: Not reported
Date Trans6 Transported Waste: Not reported
Date Trans7 Transported Waste: Not reported
Date Trans8 Transported Waste: Not reported
Date Trans9 Transported Waste: Not reported
Date Trans10 Transported Waste: Not reported
Date TSDf Received Waste: Not reported
TSDf EPA Facility Name: Not reported
QTY Units: Not reported
Transporter SEQ ID: Not reported
Transporter-1 Date: Not reported
Waste SEQ ID: Not reported
Waste Type Code 2: Not reported
Waste Type Code 3: Not reported
Waste Type Code 4: Not reported
Waste Type Code 5: Not reported
Waste Type Code 6: Not reported

Map ID
Direction
Distance
Elevation

MAP FINDINGS

Site

Database(s)

EDR ID Number
EPA ID Number

CON EDISON SERVICE BOX: 39147 (Continued)

S117985632

Date Accepted: Not reported
Manifest Discrepancy Type: Not reported
Data Entry Number: Not reported
Was Load Rejected: NEW YORK, NY 10003
Reason Load Was Rejected: Not reported

Waste:
Manifest Year: Not reported
Waste Code: D008
Hand Code: Not reported
Quantity: 2,100.00 Pounds

**M119
SE
< 1/8
0.110 mi.
583 ft.**

**CON EDISON
E 111TH ST & LEXINGTON AVE
NEW YORK, NY 10029**

**NY MANIFEST S118258374
N/A**

Site 2 of 16 in cluster M

**Relative:
Lower
Actual:
16 ft.**

NY MANIFEST:
Country: USA
EPA ID: NYP004814527
Facility Status: Not reported
Location Address 1: E 111TH ST & LEXINGTON AVE
Code: BP
Location Address 2: SB 18390
Total Tanks: Not reported
Location City: NEW YORK
Location State: NY
Location Zip: Not reported
Location Zip 4: Not reported

NY MANIFEST:
EPAID: NYP004814527
Mailing Name: CON EDISON
Mailing Contact: DENNIS HUACON
Mailing Address 1: 4 IRVING PL 15TH FL
Mailing Address 2: Not reported
Mailing City: NEW YORK
Mailing State: NY
Mailing Zip: 10003
Mailing Zip 4: Not reported
Mailing Country: USA
Mailing Phone: 2124603770

NY MANIFEST:
Document ID: Not reported
Manifest Status: Not reported
seq: Not reported
Year: 2015
Trans1 State ID: NJ0000027193
Trans2 State ID: Not reported
Generator Ship Date: 07/29/2015
Trans1 Recv Date: 07/29/2015
Trans2 Recv Date: Not reported
TSD Site Recv Date: 08/05/2015

Map ID
 Direction
 Distance
 Elevation

MAP FINDINGS

Site

Database(s)

EDR ID Number
 EPA ID Number

CON EDISON (Continued)

S118258374

Part A Recv Date: Not reported
 Part B Recv Date: Not reported
 Generator EPA ID: NYP004814527
 Trans1 EPA ID: Not reported
 Trans2 EPA ID: Not reported
 TSDF ID 1: NJD002200046
 TSDF ID 2: Not reported
 Manifest Tracking Number: 014472780JJK
 Import Indicator: N
 Export Indicator: N
 Discr Quantity Indicator: N
 Discr Type Indicator: N
 Discr Residue Indicator: N
 Discr Partial Reject Indicator: N
 Discr Full Reject Indicator: N
 Manifest Ref Number: Not reported
 Alt Facility RCRA ID: Not reported
 Alt Facility Sign Date: Not reported
 MGMT Method Type Code: H110
 Waste Code: Not reported
 Waste Code: Not reported
 Waste Code: Not reported
 Waste Code: Not reported
 Waste Code: Not reported
 Waste Code: Not reported
 Quantity: 500
 Units: P - Pounds
 Number of Containers: 1
 Container Type: TT - Cargo tank, tank trucks
 Handling Method: T Chemical, physical, or biological treatment.
 Specific Gravity: 1
 Waste Code: D008
 Waste Code 1_2: Not reported
 Waste Code 1_3: Not reported
 Waste Code 1_4: Not reported
 Waste Code 1_5: Not reported
 Waste Code 1_6: Not reported

[Click this hyperlink](#) while viewing on your computer to access
 2 additional NY_MANIFEST: record(s) in the EDR Site Report.

M120
SE
 < 1/8
 0.110 mi.
 583 ft.

CON EDISON SERVICE BOX: 18393
E 111 & LEXINGTON AVE
NEW YORK, NY 10029

RCRA-CESQG 1016150199
NY MANIFEST NYP004288700

Site 3 of 16 in cluster M

Relative:
Lower
Actual:
16 ft.

RCRA-CESQG:
 Date form received by agency: 02/12/2013
 Facility name: CON EDISON SERVICE BOX: 18393
 Facility address: E 111 & LEXINGTON AVE
 NEW YORK, NY 10029
 EPA ID: NYP004288700
 Mailing address: IRVING PL, RM 828
 NEW YORK, NY 10003
 Contact: JOSE MONTALVO
 Contact address: Not reported

Map ID
Direction
Distance
Elevation

MAP FINDINGS

Site

Database(s)

EDR ID Number
EPA ID Number

CON EDISON SERVICE BOX: 18393 (Continued)

1016150199

Contact country: Not reported
Contact telephone: 212-427-1331
Contact email: Not reported
EPA Region: 02
Classification: Conditionally Exempt Small Quantity Generator
Description: Handler: generates 100 kg or less of hazardous waste per calendar month, and accumulates 1000 kg or less of hazardous waste at any time; or generates 1 kg or less of acutely hazardous waste per calendar month, and accumulates at any time: 1 kg or less of acutely hazardous waste; or 100 kg or less of any residue or contaminated soil, waste or other debris resulting from the cleanup of a spill, into or on any land or water, of acutely hazardous waste; or generates 100 kg or less of any residue or contaminated soil, waste or other debris resulting from the cleanup of a spill, into or on any land or water, of acutely hazardous waste during any calendar month, and accumulates at any time: 1 kg or less of acutely hazardous waste; or 100 kg or less of any residue or contaminated soil, waste or other debris resulting from the cleanup of a spill, into or on any land or water, of acutely hazardous waste

Handler Activities Summary:

U.S. importer of hazardous waste: No
Mixed waste (haz. and radioactive): No
Recycler of hazardous waste: No
Transporter of hazardous waste: No
Treater, storer or disposer of HW: No
Underground injection activity: No
On-site burner exemption: No
Furnace exemption: No
Used oil fuel burner: No
Used oil processor: No
User oil refiner: No
Used oil fuel marketer to burner: No
Used oil Specification marketer: No
Used oil transfer facility: No
Used oil transporter: No

Violation Status: No violations found

NY MANIFEST:

Country: USA
EPA ID: NYP004288700
Facility Status: Not reported
Location Address 1: F/O 186-188 E 111 ST & SEXINGTON AVE
Code: BP
Location Address 2: SERV BOX 18393
Total Tanks: Not reported
Location City: NEW YORK
Location State: NY
Location Zip: 10029
Location Zip 4: Not reported

NY MANIFEST:

EPAID: NYP004288700
Mailing Name: CON EDISON
Mailing Contact: TOM TEELING
Mailing Address 1: 4 IRVING PLACE - 15TH FLOOR

Map ID
Direction
Distance
Elevation

MAP FINDINGS

Site

Database(s)

EDR ID Number
EPA ID Number

CON EDISON SERVICE BOX: 18393 (Continued)

1016150199

Mailing Address 2: Not reported
Mailing City: NEW YORK
Mailing State: NY
Mailing Zip: 10003
Mailing Zip 4: Not reported
Mailing Country: USA
Mailing Phone: 2124603770

NY MANIFEST:

Document ID: Not reported
Manifest Status: Not reported
seq: Not reported
Year: 2013
Trans1 State ID: NJ0000027193
Trans2 State ID: Not reported
Generator Ship Date: 02/12/2013
Trans1 Recv Date: 02/12/2013
Trans2 Recv Date: Not reported
TSD Site Recv Date: 02/13/2013
Part A Recv Date: Not reported
Part B Recv Date: Not reported
Generator EPA ID: NYP004288700
Trans1 EPA ID: Not reported
Trans2 EPA ID: Not reported
TSD ID 1: NJD002200046
TSD ID 2: Not reported
Manifest Tracking Number: 010707500JJK
Import Indicator: N
Export Indicator: N
Discr Quantity Indicator: N
Discr Type Indicator: N
Discr Residue Indicator: N
Discr Partial Reject Indicator: N
Discr Full Reject Indicator: N
Manifest Ref Number: Not reported
Alt Facility RCRA ID: Not reported
Alt Facility Sign Date: Not reported
MGMT Method Type Code: H110
Waste Code: Not reported
Waste Code: Not reported
Waste Code: Not reported
Waste Code: Not reported
Waste Code: Not reported
Waste Code: Not reported
Quantity: 1000
Units: P - Pounds
Number of Containers: 1
Container Type: TT - Cargo tank, tank trucks
Handling Method: T Chemical, physical, or biological treatment.
Specific Gravity: 1
Waste Code: D008
Waste Code 1_2: Not reported
Waste Code 1_3: Not reported
Waste Code 1_4: Not reported
Waste Code 1_5: Not reported
Waste Code 1_6: Not reported

Map ID
 Direction
 Distance
 Elevation

MAP FINDINGS

Site

Database(s)

EDR ID Number
 EPA ID Number

CON EDISON SERVICE BOX: 18393 (Continued)

1016150199

[Click this hyperlink](#) while viewing on your computer to access additional NY_MANIFEST: detail in the EDR Site Report.

**M121
 SE
 < 1/8
 0.110 mi.
 583 ft.**

**CON EDISON
 E 111TH ST & LEXINGTON AVE
 NEW YORK, NY 10029
 Site 4 of 16 in cluster M**

**NJ MANIFEST S120674613
 N/A**

**Relative:
 Lower
 Actual:
 16 ft.**

NJ MANIFEST:
 EPA Id: NYP004814527
 Mail Address: IRVING PL 15TH FL NE
 Mail City/State/Zip: NEW YORK, NY 10003
 Facility Phone: Not reported
 Emergency Phone: Not reported
 Contact: THOMAS TEELING
 Comments: Not reported
 SIC Code: Not reported
 County: NY061
 Municipal: Not reported
 Previous EPA Id: Not reported
 Gen Flag: Not reported
 Trans Flag: Not reported
 TSD Flag: Not reported
 Name Change: Not reported
 Date Change: Not reported

Manifest:
 Manifest Number: 014472780JJK
 EPA ID: NYP004814527
 Date Shipped: 7/29/2015
 TSD EPA ID: NJD002200046
 Transporter EPA ID: NJ0000027193
 Transporter 2 EPA ID: Not reported
 Transporter 3 EPA ID: Not reported
 Transporter 4 EPA ID: Not reported
 Transporter 5 EPA ID: Not reported
 Transporter 6 EPA ID: Not reported
 Transporter 7 EPA ID: Not reported
 Transporter 8 EPA ID: Not reported
 Transporter 9 EPA ID: Not reported
 Transporter 10 EPA ID: Not reported
 Date Trans1 Transported Waste: Not reported
 Date Trans2 Transported Waste: Not reported
 Date Trans3 Transported Waste: Not reported
 Date Trans4 Transported Waste: Not reported
 Date Trans5 Transported Waste: Not reported
 Date Trans6 Transported Waste: Not reported
 Date Trans7 Transported Waste: Not reported
 Date Trans8 Transported Waste: Not reported
 Date Trans9 Transported Waste: Not reported
 Date Trans10 Transported Waste: Not reported
 Date TSD Received Waste: Not reported
 TSD EPA Facility Name: Not reported
 QTY Units: Not reported
 Transporter SEQ ID: Not reported
 Transporter-1 Date: Not reported

Map ID
 Direction
 Distance
 Elevation

MAP FINDINGS

Site

Database(s)

EDR ID Number
 EPA ID Number

CON EDISON (Continued)

S120674613

Waste SEQ ID: Not reported
 Waste Type Code 2: Not reported
 Waste Type Code 3: Not reported
 Waste Type Code 4: Not reported
 Waste Type Code 5: Not reported
 Waste Type Code 6: Not reported
 Date Accepted: Not reported
 Manifest Discrepancy Type: Not reported
 Data Entry Number: Not reported
 Was Load Rejected: NEW YORK, NY 10003
 Reason Load Was Rejected: Not reported

**M122
 SE
 < 1/8
 0.110 mi.
 583 ft.**

**CON EDISON
 E 111TH ST & LEXINGTON AVE SE
 NEW YORK, NY 10029**

**NJ MANIFEST S120670766
 N/A**

Site 5 of 16 in cluster M

**Relative:
 Lower
 Actual:
 16 ft.**

NJ MANIFEST:
 EPA Id: NYP004771176
 Mail Address: IRVING PL 15TH FL NE
 Mail City/State/Zip: NEW YORK, NY 10003
 Facility Phone: Not reported
 Emergency Phone: Not reported
 Contact: THOMAS TEELING
 Comments: Not reported
 SIC Code: Not reported
 County: NY061
 Municipal: Not reported
 Previous EPA Id: Not reported
 Gen Flag: Not reported
 Trans Flag: Not reported
 TSDF Flag: Not reported
 Name Change: Not reported
 Date Change: Not reported

Manifest:
 Manifest Number: 002611779GBF
 EPA ID: NYP004771176
 Date Shipped: 4/20/2015
 TSDF EPA ID: NJD991291105
 Transporter EPA ID: NJD003812047
 Transporter 2 EPA ID: Not reported
 Transporter 3 EPA ID: Not reported
 Transporter 4 EPA ID: Not reported
 Transporter 5 EPA ID: Not reported
 Transporter 6 EPA ID: Not reported
 Transporter 7 EPA ID: Not reported
 Transporter 8 EPA ID: Not reported
 Transporter 9 EPA ID: Not reported
 Transporter 10 EPA ID: Not reported
 Date Trans1 Transported Waste: Not reported
 Date Trans2 Transported Waste: Not reported
 Date Trans3 Transported Waste: Not reported
 Date Trans4 Transported Waste: Not reported
 Date Trans5 Transported Waste: Not reported

Map ID
Direction
Distance
Elevation

MAP FINDINGS

Site

Database(s)

EDR ID Number
EPA ID Number

CON EDISON (Continued)

S120670766

Date Trans6 Transported Waste: Not reported
Date Trans7 Transported Waste: Not reported
Date Trans8 Transported Waste: Not reported
Date Trans9 Transported Waste: Not reported
Date Trans10 Transported Waste: Not reported
Date TSDF Received Waste: Not reported
TSDF EPA Facility Name: Not reported
QTY Units: Not reported
Transporter SEQ ID: Not reported
Transporter-1 Date: Not reported
Waste SEQ ID: Not reported
Waste Type Code 2: Not reported
Waste Type Code 3: Not reported
Waste Type Code 4: Not reported
Waste Type Code 5: Not reported
Waste Type Code 6: Not reported
Date Accepted: Not reported
Manifest Discrepancy Type: Not reported
Data Entry Number: Not reported
Was Load Rejected: NEW YORK, NY 10003
Reason Load Was Rejected: Not reported

M123
SE
< 1/8
0.110 mi.
583 ft.

CON EDISON SERVICE BOX: 39147
E 111TH ST & LEXINGTON AVE NW COR
NEW YORK, NY 10029

RCRA NonGen / NLR 1016143359
NY MANIFEST NYP004260972

Site 6 of 16 in cluster M

Relative:
Lower

RCRA NonGen / NLR:

Actual:
16 ft.

Date form received by agency: 07/28/2017
Facility name: CON EDISON SERVICE BOX: 39147
Facility address: E 111TH ST & LEXINGTON AVE NW COR
NEW YORK, NY 10029
EPA ID: NYP004260972
Mailing address: IRVING PL, RM 828
NEW YORK, NY 10003
Contact: JOSE MONTALVO
Contact address: Not reported
Not reported
Contact country: Not reported
Contact telephone: 212-427-1331
Contact email: Not reported
EPA Region: 02
Classification: Non-Generator
Description: Handler: Non-Generators do not presently generate hazardous waste

Handler Activities Summary:

U.S. importer of hazardous waste: No
Mixed waste (haz. and radioactive): No
Recycler of hazardous waste: No
Transporter of hazardous waste: No
Treater, storer or disposer of HW: No
Underground injection activity: No
On-site burner exemption: No
Furnace exemption: No

Map ID
Direction
Distance
Elevation

MAP FINDINGS

Site

Database(s)

EDR ID Number
EPA ID Number

CON EDISON SERVICE BOX: 39147 (Continued)

1016143359

Used oil fuel burner: No
Used oil processor: No
User oil refiner: No
Used oil fuel marketer to burner: No
Used oil Specification marketer: No
Used oil transfer facility: No
Used oil transporter: No

Historical Generators:

Date form received by agency: 08/02/2012
Site name: CON EDISON SERVICE BOX: 39147
Classification: Conditionally Exempt Small Quantity Generator

Violation Status: No violations found

NY MANIFEST:

Country: USA
EPA ID: NYP004260972
Facility Status: Not reported
Location Address 1: NW COR E 111TH ST & LEXINGTON AVE
Code: BP
Location Address 2: Not reported
Total Tanks: Not reported
Location City: NEW YORK
Location State: NY
Location Zip: 10029
Location Zip 4: Not reported

NY MANIFEST:

EPAID: NYP004260972
Mailing Name: CON EDISON
Mailing Contact: TOM TEELING
Mailing Address 1: 4 IRVING PLACE FLOOR 15
Mailing Address 2: Not reported
Mailing City: NEW YORK
Mailing State: NY
Mailing Zip: 10003
Mailing Zip 4: Not reported
Mailing Country: USA
Mailing Phone: 2124603770

NY MANIFEST:

Document ID: Not reported
Manifest Status: Not reported
seq: Not reported
Year: 2012
Trans1 State ID: NJ0000027193
Trans2 State ID: Not reported
Generator Ship Date: 08/02/2012
Trans1 Recv Date: 08/02/2012
Trans2 Recv Date: Not reported
TSD Site Recv Date: 08/02/2012
Part A Recv Date: Not reported
Part B Recv Date: Not reported
Generator EPA ID: NYP004260972
Trans1 EPA ID: Not reported
Trans2 EPA ID: Not reported

Map ID
Direction
Distance
Elevation

MAP FINDINGS

Site

Database(s)

EDR ID Number
EPA ID Number

CON EDISON SERVICE BOX: 39147 (Continued)

1016143359

TSDf ID 1: NJD002200046
TSDf ID 2: Not reported
Manifest Tracking Number: 009209601JJK
Import Indicator: N
Export Indicator: N
Discr Quantity Indicator: N
Discr Type Indicator: N
Discr Residue Indicator: N
Discr Partial Reject Indicator: N
Discr Full Reject Indicator: N
Manifest Ref Number: Not reported
Alt Facility RCRA ID: Not reported
Alt Facility Sign Date: Not reported
MGMT Method Type Code: H111
Waste Code: Not reported
Waste Code: Not reported
Waste Code: Not reported
Waste Code: Not reported
Waste Code: Not reported
Waste Code: Not reported
Quantity: 2100.0
Units: P - Pounds
Number of Containers: 1.0
Container Type: TT - Cargo tank, tank trucks
Handling Method: T Chemical, physical, or biological treatment.
Specific Gravity: 1.0
Waste Code: D008
Waste Code 1_2: Not reported
Waste Code 1_3: Not reported
Waste Code 1_4: Not reported
Waste Code 1_5: Not reported
Waste Code 1_6: Not reported

[Click this hyperlink](#) while viewing on your computer to access additional NY_MANIFEST: detail in the EDR Site Report.

**M124
SE
< 1/8
0.110 mi.
583 ft.**

**CON EDISON
E 111TH ST & LEXINGTON AVE
NEW YORK, NY 10029**

**RCRA NonGen / NLR 1019905868
NYP004814527**

Site 7 of 16 in cluster M

**Relative:
Lower
Actual:
16 ft.**

RCRA NonGen / NLR:
Date form received by agency: 07/29/2015
Facility name: CON EDISON
Facility address: E 111TH ST & LEXINGTON AVE
NEW YORK, NY 10029
EPA ID: NYP004814527
Mailing address: IRVING PL 15TH FL NE
NEW YORK, NY 10003
Contact: THOMAS TEELING
Contact address: Not reported
Not reported
Contact country: Not reported
Contact telephone: 212-460-3770
Contact email: Not reported
EPA Region: 02

Map ID
Direction
Distance
Elevation

MAP FINDINGS

Site

Database(s)

EDR ID Number
EPA ID Number

CON EDISON (Continued)

1019905868

Classification: Non-Generator
Description: Handler: Non-Generators do not presently generate hazardous waste

Handler Activities Summary:

U.S. importer of hazardous waste: No
Mixed waste (haz. and radioactive): No
Recycler of hazardous waste: No
Transporter of hazardous waste: No
Treater, storer or disposer of HW: No
Underground injection activity: No
On-site burner exemption: No
Furnace exemption: No
Used oil fuel burner: No
Used oil processor: No
Used oil refiner: No
Used oil fuel marketer to burner: No
Used oil Specification marketer: No
Used oil transfer facility: No
Used oil transporter: No

Historical Generators:

Date form received by agency: 07/29/2015
Site name: CON EDISON
Classification: Small Quantity Generator

Violation Status: No violations found

M125
SE
< 1/8
0.110 mi.
583 ft.

**CON EDISON
LEXINGTON AVE & E 111TH ST
NEW YORK, NY 10029**

**RCRA NonGen / NLR
NJ MANIFEST
NY MANIFEST**

**1014396639
NYP004189536**

Site 8 of 16 in cluster M

Relative:
Lower

RCRA NonGen / NLR:

Actual:
16 ft.

Date form received by agency: 06/01/2016
Facility name: CON EDISON
Facility address: LEXINGTON AVE & E 111TH ST
NEW YORK, NY 10029
EPA ID: NYP004189536
Mailing address: 4 IRVING PL, RM 828
NEW YORK, NY 10003
Contact: ANTONIO DELGADO
Contact address: Not reported
Not reported
Contact country: US
Contact telephone: 212-580-8383
Contact email: Not reported
EPA Region: 02
Classification: Non-Generator
Description: Handler: Non-Generators do not presently generate hazardous waste

Handler Activities Summary:

U.S. importer of hazardous waste: No
Mixed waste (haz. and radioactive): No
Recycler of hazardous waste: No
Transporter of hazardous waste: No
Treater, storer or disposer of HW: No

Map ID
Direction
Distance
Elevation

MAP FINDINGS

Site

Database(s)

EDR ID Number
EPA ID Number

CON EDISON (Continued)

1014396639

Underground injection activity: No
On-site burner exemption: No
Furnace exemption: No
Used oil fuel burner: No
Used oil processor: No
User oil refiner: No
Used oil fuel marketer to burner: No
Used oil Specification marketer: No
Used oil transfer facility: No
Used oil transporter: No

Historical Generators:

Date form received by agency: 07/30/2009
Site name: CON EDISON
Classification: Conditionally Exempt Small Quantity Generator

Violation Status: No violations found

NJ MANIFEST:

EPA Id: NYP004189536
Mail Address: 4 IRVING PL, RM 828
Mail City/State/Zip: NEW YORK, NY 10003
Facility Phone: Not reported
Emergency Phone: Not reported
Contact: ANTONIO DELGADO
Comments: Not reported
SIC Code: Not reported
County: NY061
Municipal: Not reported
Previous EPA Id: Not reported
Gen Flag: Not reported
Trans Flag: Not reported
TSD Flag: Not reported
Name Change: Not reported
Date Change: Not reported

Manifest:

Manifest Number: 000961515GBF
EPA ID: NYP004189536
Date Shipped: 07/31/2009
TSD EPA ID: NJD002200046
Transporter EPA ID: NJ0000027193
Transporter 2 EPA ID: Not reported
Transporter 3 EPA ID: Not reported
Transporter 4 EPA ID: Not reported
Transporter 5 EPA ID: Not reported
Transporter 6 EPA ID: Not reported
Transporter 7 EPA ID: Not reported
Transporter 8 EPA ID: Not reported
Transporter 9 EPA ID: Not reported
Transporter 10 EPA ID: Not reported
Date Trans1 Transported Waste: 07/31/2009
Date Trans2 Transported Waste: Not reported
Date Trans3 Transported Waste: Not reported
Date Trans4 Transported Waste: Not reported
Date Trans5 Transported Waste: Not reported
Date Trans6 Transported Waste: Not reported
Date Trans7 Transported Waste: Not reported

Map ID
Direction
Distance
Elevation

MAP FINDINGS

Site

Database(s)

EDR ID Number
EPA ID Number

CON EDISON (Continued)

1014396639

Date Trans8 Transported Waste: Not reported
Date Trans9 Transported Waste: Not reported
Date Trans10 Transported Waste: Not reported
Date TSDf Received Waste: 08/03/2009
TSDf EPA Facility Name: Not reported
QTY Units: Not reported
Transporter SEQ ID: Not reported
Transporter-1 Date: Not reported
Waste SEQ ID: Not reported
Waste Type Code 2: Not reported
Waste Type Code 3: Not reported
Waste Type Code 4: Not reported
Waste Type Code 5: Not reported
Waste Type Code 6: Not reported
Date Accepted: Not reported
Manifest Discrepancy Type: Not reported
Data Entry Number: Not reported
Was Load Rejected: NEW YORK, NY 10003
Reason Load Was Rejected: Not reported

Waste:

Manifest Year: Not reported
Waste Code: D008
Hand Code: H111
Quantity: 1000 P

NY MANIFEST:

Country: USA
EPA ID: NYP004189536
Facility Status: Not reported
Location Address 1: LEXINGTON AVE / E 110TH ST
Code: BP
Location Address 2: Not reported
Total Tanks: Not reported
Location City: NEW YORK
Location State: NY
Location Zip: Not reported
Location Zip 4: Not reported

NY MANIFEST:

EPAID: NYP004189536
Mailing Name: CONSOLIDATED EDISON
Mailing Contact: FRANKLYN MURRAY
Mailing Address 1: 4 IRVING PL RM 828
Mailing Address 2: Not reported
Mailing City: NEW YORK
Mailing State: NY
Mailing Zip: 10003
Mailing Zip 4: Not reported
Mailing Country: USA
Mailing Phone: 2124602808

NY MANIFEST:

Document ID: Not reported

Map ID
Direction
Distance
Elevation

MAP FINDINGS

Site

Database(s)

EDR ID Number
EPA ID Number

CON EDISON (Continued)

1014396639

Manifest Status:	Not reported
seq:	Not reported
Year:	2009
Trans1 State ID:	NJ0000027193
Trans2 State ID:	Not reported
Generator Ship Date:	07/31/2009
Trans1 Recv Date:	07/31/2009
Trans2 Recv Date:	Not reported
TSD Site Recv Date:	08/03/2009
Part A Recv Date:	Not reported
Part B Recv Date:	Not reported
Generator EPA ID:	NYP004189536
Trans1 EPA ID:	Not reported
Trans2 EPA ID:	Not reported
TSDF ID 1:	NJD002200046
TSDF ID 2:	Not reported
Manifest Tracking Number:	000961515GBF
Import Indicator:	N
Export Indicator:	N
Discr Quantity Indicator:	N
Discr Type Indicator:	N
Discr Residue Indicator:	N
Discr Partial Reject Indicator:	N
Discr Full Reject Indicator:	N
Manifest Ref Number:	Not reported
Alt Facility RCRA ID:	Not reported
Alt Facility Sign Date:	Not reported
MGMT Method Type Code:	H111
Waste Code:	Not reported
Waste Code:	Not reported
Waste Code:	Not reported
Waste Code:	Not reported
Waste Code:	Not reported
Waste Code:	Not reported
Quantity:	1000.0
Units:	P - Pounds
Number of Containers:	1.0
Container Type:	TT - Cargo tank, tank trucks
Handling Method:	T Chemical, physical, or biological treatment.
Specific Gravity:	1.0
Waste Code:	D008
Waste Code 1_2:	Not reported
Waste Code 1_3:	Not reported
Waste Code 1_4:	Not reported
Waste Code 1_5:	Not reported
Waste Code 1_6:	Not reported

[Click this hyperlink](#) while viewing on your computer to access additional NY_MANIFEST: detail in the EDR Site Report.

Map ID
Direction
Distance
Elevation

MAP FINDINGS

Site

Database(s)

EDR ID Number
EPA ID Number

M126
SE
< 1/8
0.110 mi.
583 ft.

CON EDISON
E 111TH ST & LEXINGTON AVE SE
NEW YORK, NY 10029

RCRA NonGen / NLR **1019902223**
NYP004771176

Site 9 of 16 in cluster M

Relative:
Lower

RCRA NonGen / NLR:

Actual:
16 ft.

Date form received by agency: 04/20/2015
Facility name: CON EDISON
Facility address: E 111TH ST & LEXINGTON AVE SE
COR
NEW YORK, NY 10029
EPA ID: NYP004771176
Mailing address: IRVING PL 15TH FL NE
NEW YORK, NY 10003
Contact: THOMAS TEELING
Contact address: Not reported
Not reported
Contact country: Not reported
Contact telephone: 212-460-3770
Contact email: Not reported
EPA Region: 02
Classification: Non-Generator
Description: Handler: Non-Generators do not presently generate hazardous waste

Handler Activities Summary:

U.S. importer of hazardous waste: No
Mixed waste (haz. and radioactive): No
Recycler of hazardous waste: No
Transporter of hazardous waste: No
Treater, storer or disposer of HW: No
Underground injection activity: No
On-site burner exemption: No
Furnace exemption: No
Used oil fuel burner: No
Used oil processor: No
User oil refiner: No
Used oil fuel marketer to burner: No
Used oil Specification marketer: No
Used oil transfer facility: No
Used oil transporter: No

Historical Generators:

Date form received by agency: 04/20/2015
Site name: CON EDISON
Classification: Small Quantity Generator

Violation Status: No violations found

M127
SE
< 1/8
0.110 mi.
583 ft.

CON EDISON
E 111TH ST & LEXINGTON AVE SE
NEW YORK, NY 10029

NY MANIFEST **S119074632**
N/A

Site 10 of 16 in cluster M

Relative:
Lower

NY MANIFEST:

Actual:
16 ft.

Country: USA
EPA ID: NYP004771176
Facility Status: Not reported
Location Address 1: SE COR E 111TH ST & LEXINGTON AVE

Map ID
Direction
Distance
Elevation

MAP FINDINGS

Site

Database(s)

EDR ID Number
EPA ID Number

CON EDISON (Continued)

S119074632

Code: BP
Location Address 2: M 39146
Total Tanks: Not reported
Location City: NEW YORK
Location State: NY
Location Zip: 10029
Location Zip 4: Not reported

NY MANIFEST:
EPAID: NYP004771176
Mailing Name: CON EDISON
Mailing Contact: DENNIS HUACON
Mailing Address 1: 4 IRVING PL 15TH FL
Mailing Address 2: Not reported
Mailing City: NEW YORK
Mailing State: NY
Mailing Zip: 10003
Mailing Zip 4: Not reported
Mailing Country: USA
Mailing Phone: 2124603770

NY MANIFEST:
Document ID: Not reported
Manifest Status: Not reported
seq: Not reported
Year: 2015
Trans1 State ID: NJD003812047
Trans2 State ID: Not reported
Generator Ship Date: 04/20/2015
Trans1 Recv Date: 04/20/2015
Trans2 Recv Date: Not reported
TSD Site Recv Date: 04/22/2015
Part A Recv Date: Not reported
Part B Recv Date: Not reported
Generator EPA ID: NYP004771176
Trans1 EPA ID: Not reported
Trans2 EPA ID: Not reported
TSD ID 1: NJD991291105
TSD ID 2: Not reported
Manifest Tracking Number: 002611779GBF
Import Indicator: N
Export Indicator: N
Discr Quantity Indicator: N
Discr Type Indicator: N
Discr Residue Indicator: N
Discr Partial Reject Indicator: N
Discr Full Reject Indicator: N
Manifest Ref Number: Not reported
Alt Facility RCRA ID: Not reported
Alt Facility Sign Date: Not reported
MGMT Method Type Code: H110
Waste Code: Not reported
Waste Code: Not reported
Waste Code: Not reported
Waste Code: Not reported
Waste Code: Not reported
Waste Code: Not reported

Map ID
 Direction
 Distance
 Elevation

MAP FINDINGS

Site

Database(s)

EDR ID Number
 EPA ID Number

CON EDISON (Continued)

S119074632

Quantity: 1000
 Units: P - Pounds
 Number of Containers: 1
 Container Type: TT - Cargo tank, tank trucks
 Handling Method: T Chemical, physical, or biological treatment.
 Specific Gravity: 1
 Waste Code: D008
 Waste Code 1_2: Not reported
 Waste Code 1_3: Not reported
 Waste Code 1_4: Not reported
 Waste Code 1_5: Not reported
 Waste Code 1_6: Not reported

[Click this hyperlink](#) while viewing on your computer to access
 2 additional NY_MANIFEST: record(s) in the EDR Site Report.

**H128
 ESE
 < 1/8
 0.110 mi.
 583 ft.**

**CON EDISON MANHOLE: 39156
 LEXINGTON AVE & 112TH ST
 NEW YORK, NY 10029**

**RCRA NonGen / NLR 1016969371
 NY MANIFEST NYP004430310**

Site 11 of 24 in cluster H

**Relative:
 Lower
 Actual:
 17 ft.**

RCRA NonGen / NLR:
 Date form received by agency: 02/28/2014
 Facility name: CON EDISON MANHOLE: 39156
 Facility address: LEXINGTON AVE & 112TH ST
 NEW YORK, NY 10029
 EPA ID: NYP004430310
 Mailing address: IRVING PL, 15TH FL NE
 NEW YORK, NY 10003
 Contact: THOMAS TEELING
 Contact address: Not reported
 Not reported
 Contact country: Not reported
 Contact telephone: 212-460-3770
 Contact email: Not reported
 EPA Region: 02
 Classification: Non-Generator
 Description: Handler: Non-Generators do not presently generate hazardous waste

Handler Activities Summary:
 U.S. importer of hazardous waste: No
 Mixed waste (haz. and radioactive): No
 Recycler of hazardous waste: No
 Transporter of hazardous waste: No
 Treater, storer or disposer of HW: No
 Underground injection activity: No
 On-site burner exemption: No
 Furnace exemption: No
 Used oil fuel burner: No
 Used oil processor: No
 User oil refiner: No
 Used oil fuel marketer to burner: No
 Used oil Specification marketer: No
 Used oil transfer facility: No
 Used oil transporter: No

Map ID
Direction
Distance
Elevation

MAP FINDINGS

Site

Database(s)

EDR ID Number
EPA ID Number

CON EDISON MANHOLE: 39156 (Continued)

1016969371

Historical Generators:

Date form received by agency: 01/30/2014
Site name: CON EDISON MANHOLE: 39156
Classification: Conditionally Exempt Small Quantity Generator

Violation Status: No violations found

NY MANIFEST:

Country: USA
EPA ID: NYP004430310
Facility Status: Not reported
Location Address 1: LEXINGTON AVE NE 112 ST
Code: BP
Location Address 2: Not reported
Total Tanks: Not reported
Location City: NEW YORK
Location State: NY
Location Zip: 10029
Location Zip 4: Not reported

NY MANIFEST:

EPAID: NYP004430310
Mailing Name: CON EDISON
Mailing Contact: CON EDISON
Mailing Address 1: 4 IRVING PLACE
Mailing Address 2: 15TH FL
Mailing City: NEW YORK
Mailing State: NY
Mailing Zip: 10003
Mailing Zip 4: Not reported
Mailing Country: USA
Mailing Phone: Not reported

NY MANIFEST:

Document ID: Not reported
Manifest Status: Not reported
seq: Not reported
Year: 2014
Trans1 State ID: NJ0000027193
Trans2 State ID: Not reported
Generator Ship Date: 01/30/2014
Trans1 Recv Date: 01/30/2014
Trans2 Recv Date: Not reported
TSD Site Recv Date: 01/30/2014
Part A Recv Date: Not reported
Part B Recv Date: Not reported
Generator EPA ID: NYP004430310
Trans1 EPA ID: Not reported
Trans2 EPA ID: Not reported
TSD ID 1: NJD002200046
TSD ID 2: Not reported
Manifest Tracking Number: 011694047JJK
Import Indicator: N
Export Indicator: N
Discr Quantity Indicator: N
Discr Type Indicator: N
Discr Residue Indicator: N

Map ID
 Direction
 Distance
 Elevation

MAP FINDINGS

Site

Database(s)

EDR ID Number
 EPA ID Number

CON EDISON MANHOLE: 39156 (Continued)

1016969371

Discr Partial Reject Indicator: N
 Discr Full Reject Indicator: N
 Manifest Ref Number: Not reported
 Alt Facility RCRA ID: Not reported
 Alt Facility Sign Date: Not reported
 MGMT Method Type Code: H110
 Waste Code: Not reported
 Waste Code: Not reported
 Waste Code: Not reported
 Waste Code: Not reported
 Waste Code: Not reported
 Waste Code: Not reported
 Quantity: 1000
 Units: P - Pounds
 Number of Containers: 1
 Container Type: TT - Cargo tank, tank trucks
 Handling Method: T Chemical, physical, or biological treatment.
 Specific Gravity: 1
 Waste Code: D008
 Waste Code 1_2: Not reported
 Waste Code 1_3: Not reported
 Waste Code 1_4: Not reported
 Waste Code 1_5: Not reported
 Waste Code 1_6: Not reported

[Click this hyperlink](#) while viewing on your computer to access additional NY_MANIFEST: detail in the EDR Site Report.

H129
ESE
< 1/8
0.110 mi.
583 ft.

LEXINGTON AVE
LEXINGTON AVE/EAST 112 ST
MANHATTAN, NY

NY Spills **S109061970**
N/A

Site 12 of 24 in cluster H

Relative:
Lower
Actual:
17 ft.

SPILLS:
 Facility ID: 0800725
 Facility Type: ER
 Spill Number: 0800725
 DER Facility ID: 346010
 Site ID: 396531
 DEC Region: 2
 Closed Date: 2008-04-25
 Spill Cause: Other
 Spill Class: C4
 SWIS: 3101
 Spill Date: 2008-04-17
 Investigator: smsanges
 Referred To: Not reported
 Reported to Dept: 2008-04-17
 CID: 27
 Water Affected: Not reported
 Spill Source: Unknown
 Spill Notifier: Citizen
 Cleanup Ceased: Not reported
 Cleanup Meets Std: False
 Last Inspection: Not reported
 Recommended Penalty: Not reported

Map ID
 Direction
 Distance
 Elevation

MAP FINDINGS

Site

Database(s)

EDR ID Number
 EPA ID Number

LEXINGTON AVE (Continued)

S109061970

UST Trust: Not reported
 Remediation Phase: 0
 Date Entered In Computer: 2008-04-17
 Spill Record Last Update: 2008-04-25
 Spiller Name: Not reported
 Spiller Company: UNKNOWN
 Spiller Address: Not reported
 Spiller Company: 999
 Contact Name: Not reported
 DEC Memo: "Site visit made. No problems found"
 Remarks: "Construction crew digging out an oil tank and it is spilling."

All Materials:
 Site ID: 396531
 Operable Unit ID: 1153502
 Operable Unit: 01
 Material ID: 2144264
 Material Code: 0066A
 Material Name: unknown petroleum
 Case No.: Not reported
 Material FA: Petroleum
 Quantity: Not reported
 Units: G
 Recovered: .00
 Oxygenate: Not reported

H130
ESE
< 1/8
0.110 mi.
583 ft.

SPILL NUMBER 9809080
E 112 ST & LEXINGTON AV
MANHATTAN, NY
Site 13 of 24 in cluster H

NY Spills S104648043
N/A

Relative:
Lower
Actual:
17 ft.

SPILLS:
 Facility ID: 9809080
 Facility Type: ER
 Spill Number: 9809080
 DER Facility ID: 131289
 Site ID: 154881
 DEC Region: 2
 Closed Date: 2003-11-14
 Spill Cause: Unknown
 Spill Class: C4
 SWIS: 3101
 Spill Date: 1998-10-21
 Investigator: CAENGELH
 Referred To: Not reported
 Reported to Dept: 1998-10-21
 CID: 365
 Water Affected: Not reported
 Spill Source: Commercial/Industrial
 Spill Notifier: Responsible Party
 Cleanup Ceased: Not reported
 Cleanup Meets Std: False
 Last Inspection: Not reported
 Recommended Penalty: False
 UST Trust: False
 Remediation Phase: 0

Map ID
Direction
Distance
Elevation

MAP FINDINGS

Site

Database(s)

EDR ID Number
EPA ID Number

SPILL NUMBER 9809080 (Continued)

S104648043

Date Entered In Computer: 1998-10-21
Spill Record Last Update: 2003-11-14
Spiller Name: Not reported
Spiller Company: Not reported
Spiller Address: Not reported
Spiller Company: Not reported
Contact Name: Not reported
DEC Memo: "Prior to Sept, 2004 data translation this spill Lead_DEC Field was ENGELHARDT e2mis 120670 10/21/98 03:59 HEYMACK (FOD) REPORTS: WORKING ON SCHEDULE FDR-3M67 IN M-39156 N/E/C E.112 ST. & LEXINGTON AVE. FOUND APPROX. 10 GALS OF AN UNKNOWN FLUID ON APPROX. 250 GALS OF WATER. FLUID IS CONTAINED TO THE MANHOLE DIDN'T ENTER ANY WATERWAYS OR SEWER SYSTEMS. NO VISIBLE SUMP PIT. NO VISIBLE CRACKS IN MANHOLE. TOOK SAMPLE AND HUNG SIGN # 17863 10/21/98 04:22 C.I.G. ROACH NOTIFIED. Analysis Received SA98-11340 = No Aroclor / PCB <1.0 PPM .. 10/21/98 .. roz 10-22-98 10:20 Cleanup complete 10-21-98 at 1800 hours, supervised by R.Veasquez 27188. 500 gallons water removed via tanker, mh was then double washed. 1-plastic bag non hazardous waste generated. Tag 17863 removed. Crew: J.Burgos 07271, A.Pizarro 14971, J.Pelzer 06470 and R.Calderon 19847. "
Remarks: "CONTAINED IN MANHOLE #39156 - 120670 CON ED #"

All Materials:
Site ID: 154881
Operable Unit ID: 1066358
Operable Unit: 01
Material ID: 316544
Material Code: 0066A
Material Name: unknown petroleum
Case No.: Not reported
Material FA: Petroleum
Quantity: 10.00
Units: G
Recovered: .00
Oxygenate: Not reported

H131
ESE
< 1/8
0.110 mi.
583 ft.

**CONSOLIDATED EDISON
E 112TH & LEXINGTON
NEW YORK, NY 10020**
Site 14 of 24 in cluster H

**NY MANIFEST 1009239801
N/A**

**Relative:
Lower
Actual:
17 ft.**

NY MANIFEST:
Country: USA
EPA ID: NYP004065777
Facility Status: Not reported
Location Address 1: E 112TH & LEXINGTON
Code: BP
Location Address 2: Not reported
Total Tanks: Not reported
Location City: NEW YORK
Location State: NY
Location Zip: 10020
Location Zip 4: Not reported
NY MANIFEST:
EPAID: NYP004065777
Mailing Name: CONSOLIDATED EDISON

Map ID
Direction
Distance
Elevation

MAP FINDINGS

Site

Database(s)

EDR ID Number
EPA ID Number

CONSOLIDATED EDISON (Continued)

1009239801

Mailing Contact: FRANKLIN MURRAY
Mailing Address 1: 4 IRVING PLACE RM 828
Mailing Address 2: Not reported
Mailing City: NEW YORK
Mailing State: NY
Mailing Zip: 10003
Mailing Zip 4: Not reported
Mailing Country: USA
Mailing Phone: 2124602808

NY MANIFEST:

Document ID: NYE0708111
Manifest Status: Not reported
seq: 01
Year: 2000
Trans1 State ID: 17741AV
Trans2 State ID: Not reported
Generator Ship Date: 10/26/2000
Trans1 Recv Date: 10/26/2000
Trans2 Recv Date: Not reported
TSD Site Recv Date: 10/27/2000
Part A Recv Date: Not reported
Part B Recv Date: Not reported
Generator EPA ID: NYP004065777
Trans1 EPA ID: NYD006982359
Trans2 EPA ID: Not reported
TSD ID 1: NYD077444263
TSD ID 2: Not reported
Manifest Tracking Number: Not reported
Import Indicator: Not reported
Export Indicator: Not reported
Discr Quantity Indicator: Not reported
Discr Type Indicator: Not reported
Discr Residue Indicator: Not reported
Discr Partial Reject Indicator: Not reported
Discr Full Reject Indicator: Not reported
Manifest Ref Number: Not reported
Alt Facility RCRA ID: Not reported
Alt Facility Sign Date: Not reported
MGMT Method Type Code: Not reported
Waste Code: B007 - OTHER MISCELLANEOUS PCB WASTES
Waste Code: Not reported
Waste Code: Not reported
Waste Code: Not reported
Waste Code: Not reported
Waste Code: Not reported
Quantity: 00167
Units: K - Kilograms (2.2 pounds)
Number of Containers: 002
Container Type: DM - Metal drums, barrels
Handling Method: L Landfill.
Specific Gravity: 01.00

[Click this hyperlink](#) while viewing on your computer to access additional NY_MANIFEST: detail in the EDR Site Report.

Map ID
Direction
Distance
Elevation

MAP FINDINGS

Site

Database(s)

EDR ID Number
EPA ID Number

H132
ESE
< 1/8
0.110 mi.
583 ft.

CON EDISON
LEXINGTON AVE & E 112TH ST
NEW YORK, NY 10029

RCRA NonGen / NLR
NY MANIFEST
1014397682
NYP004200150

Site 15 of 24 in cluster H

Relative:
Lower

RCRA NonGen / NLR:

Actual:
17 ft.

Date form received by agency: 06/01/2016
Facility name: CON EDISON
Facility address: LEXINGTON AVE & E 112TH ST
NEW YORK, NY 10029
EPA ID: NYP004200150
Mailing address: 4 IRVING PL, RM 828
NEW YORK, NY 10003
Contact: ANTONIO DELGADO
Contact address: Not reported
Not reported
Contact country: US
Contact telephone: 212-580-8383
Contact email: Not reported
EPA Region: 02
Classification: Non-Generator
Description: Handler: Non-Generators do not presently generate hazardous waste

Handler Activities Summary:

U.S. importer of hazardous waste: No
Mixed waste (haz. and radioactive): No
Recycler of hazardous waste: No
Transporter of hazardous waste: No
Treater, storer or disposer of HW: No
Underground injection activity: No
On-site burner exemption: No
Furnace exemption: No
Used oil fuel burner: No
Used oil processor: No
User oil refiner: No
Used oil fuel marketer to burner: No
Used oil Specification marketer: No
Used oil transfer facility: No
Used oil transporter: No

Historical Generators:

Date form received by agency: 12/05/2009
Site name: CON EDISON
Classification: Conditionally Exempt Small Quantity Generator

Violation Status: No violations found

NY MANIFEST:

Country: USA
EPA ID: NYP004200150
Facility Status: Not reported
Location Address 1: LEXINGTON AVE & 113 ST - MH 39163
Code: BP
Location Address 2: Not reported
Total Tanks: Not reported
Location City: NEW YORK
Location State: NY
Location Zip: 10029

Map ID
Direction
Distance
Elevation

MAP FINDINGS

Site

Database(s)

EDR ID Number
EPA ID Number

CON EDISON (Continued)

1014397682

Location Zip 4: Not reported

NY MANIFEST:

EPAID: NYP004200150

Mailing Name: CONSOLIDATED EDISON

Mailing Contact: CONSOLIDATED EDISON

Mailing Address 1: 4 IRVING PLACE RM 828

Mailing Address 2: Not reported

Mailing City: NEW YORK

Mailing State: NY

Mailing Zip: 10003

Mailing Zip 4: Not reported

Mailing Country: USA

Mailing Phone: 2124602808

NY MANIFEST:

Document ID: Not reported

Manifest Status: Not reported

seq: Not reported

Year: 2009

Trans1 State ID: NYD006982359

Trans2 State ID: Not reported

Generator Ship Date: 12/05/2009

Trans1 Recv Date: 12/05/2009

Trans2 Recv Date: Not reported

TSD Site Recv Date: 12/07/2009

Part A Recv Date: Not reported

Part B Recv Date: Not reported

Generator EPA ID: NYP004200150

Trans1 EPA ID: Not reported

Trans2 EPA ID: Not reported

TSD ID 1: NYD980593636

TSD ID 2: Not reported

Manifest Tracking Number: 001439577FLE

Import Indicator: N

Export Indicator: N

Discr Quantity Indicator: N

Discr Type Indicator: N

Discr Residue Indicator: N

Discr Partial Reject Indicator: N

Discr Full Reject Indicator: N

Manifest Ref Number: Not reported

Alt Facility RCRA ID: Not reported

Alt Facility Sign Date: Not reported

MGMT Method Type Code: H141

Waste Code: Not reported

Waste Code: Not reported

Waste Code: Not reported

Waste Code: Not reported

Waste Code: Not reported

Waste Code: Not reported

Quantity: 200.0

Units: K - Kilograms (2.2 pounds)

Number of Containers: 2.0

Container Type: DM - Metal drums, barrels

Handling Method: L Landfill.

Specific Gravity: 1.0

Map ID
 Direction
 Distance
 Elevation

MAP FINDINGS

Site

Database(s)

EDR ID Number
 EPA ID Number

CON EDISON (Continued)

1014397682

Waste Code: D008
 Waste Code 1_2: B007
 Waste Code 1_3: Not reported
 Waste Code 1_4: Not reported
 Waste Code 1_5: Not reported
 Waste Code 1_6: Not reported

[Click this hyperlink](#) while viewing on your computer to access additional NY_MANIFEST: detail in the EDR Site Report.

**H133
 ESE
 < 1/8
 0.110 mi.
 583 ft.**

**219438; LEXINGTON AVE AND 112TH ST
 LEXINGTON AVE AND 112TH ST
 MANHATTAN, NY**

**NY Spills S110307583
 N/A**

Site 16 of 24 in cluster H

**Relative:
 Lower
 Actual:
 17 ft.**

SPILLS:
 Facility ID: 0914652
 Facility Type: ER
 Spill Number: 0914652
 DER Facility ID: 388830
 Site ID: 433951
 DEC Region: 2
 Closed Date: 2009-12-04
 Spill Cause: Unknown
 Spill Class: D4
 SWIS: 3101
 Spill Date: 2009-12-01
 Investigator: DMPOKRZY
 Referred To: Not reported
 Reported to Dept: 2009-12-31
 CID: Not reported
 Water Affected: Not reported
 Spill Source: Commercial/Industrial
 Spill Notifier: Responsible Party
 Cleanup Ceased: Not reported
 Cleanup Meets Std: Not reported
 Last Inspection: Not reported
 Recommended Penalty: Not reported
 UST Trust: Not reported
 Remediation Phase: 0
 Date Entered In Computer: 2010-04-27
 Spill Record Last Update: 2010-04-27
 Spiller Name: ERT DESK
 Spiller Company: CON EDISON
 Spiller Address: 5030 BROADWAY
 Spiller Company: 001
 Contact Name: ERT DESK
 DEC Memo: ""
 Remarks: ""

All Materials:
 Site ID: 433951
 Operable Unit ID: 1184800
 Operable Unit: 01
 Material ID: 2179054
 Material Code: 0541A

Map ID
Direction
Distance
Elevation

MAP FINDINGS

Site

Database(s)

EDR ID Number
EPA ID Number

219438; LEXINGTON AVE AND 112TH ST (Continued)

S110307583

Material Name: dielectric fluid
Case No.: Not reported
Material FA: Petroleum
Quantity: .00
Units: G
Recovered: Not reported
Oxygenate: Not reported

H134
ESE
< 1/8
0.110 mi.
583 ft.

MANHOLE 39156
E 112TH ST/LEXINGTON AV
MANHATTAN, NY

NY Spills S103485032
N/A

Site 17 of 24 in cluster H

Relative:
Lower

SPILLS:

Actual:
17 ft.

Facility ID: 9808280
Facility Type: ER
Spill Number: 9808280
DER Facility ID: 64071
Site ID: 66986
DEC Region: 2
Closed Date: 2003-11-04
Spill Cause: Unknown
Spill Class: C4
SWIS: 3101
Spill Date: 1998-10-05
Investigator: CAENGELH
Referred To: Not reported
Reported to Dept: 1998-10-05
CID: 323
Water Affected: Not reported
Spill Source: Unknown
Spill Notifier: Affected Persons
Cleanup Ceased: Not reported
Cleanup Meets Std: False
Last Inspection: Not reported
Recommended Penalty: False
UST Trust: False
Remediation Phase: 0
Date Entered In Computer: 1998-10-05
Spill Record Last Update: 2003-11-12
Spiller Name: Not reported
Spiller Company: UNKNOWN
Spiller Address: Not reported
Spiller Company: 999
Contact Name: MIKE CESARE
DEC Memo: "Prior to Sept, 2004 data translation this spill Lead_DEC Field was ENGELHARDT General Info: Feeder 3M67, 700 Gals of water How spill was discovered: Crew was doing work on the above mentioned feeder. Containment: ConEd claims containment. Oil containing equipment in manhole: Information was unavailable at this time. Cleanup Plan: Sample already taken. Cleanup pending sample results -spsn E2MIS 120323 10/05/98 17:00 J.BYRNES (UG) REPORTS: WHILE DOING DEAD WORK ON FDR-3M67 IN M-39156 N/E/C E.112 ST & LEXINGTON AVE. FOUND APPROX. 5 GLS OF UNKNOWN OIL ON APPROX. 700 GLS OF WATER. OIL IS CONTAINED TO THE MANHOLE. DIDN'T ENTER ANY WATERWAYS OR SEWER SYSTEMS. TOOK SAMPLE AND HUNG SIGN # 10611. UNABLE TO DETERMINE IF THERE ARE ANY CRACKS ON

Map ID
Direction
Distance
Elevation

MAP FINDINGS

Site

Database(s)

EDR ID Number
EPA ID Number

MANHOLE 39156 (Continued)

S103485032

THE WALLS OF MANHOLE. 10/05/98 17:30 HRS.CIG M.CESARE #55121 NOTIFIED D.ROMANO. 10/08/98 OS (UG) J. Byrnes #62353 reports clean up in M39156 NEC Lexington Ave & E112 St was started on 10/05/98 @ 16:00 hrs. Treated Wastestream >50 ppm PCB Removed 700 gals. Oil/Water to >50 tanker Crews began removing sediment and debris. Environmental Detailed Incident Report Crews: J. Hinojosa # 16383, L. Morales # 74700, J. Rontondi #11602 ** This job was incomplete and relieved @ 23:00 hrs by O.S. (UG) J. Sorrenti #09296. Sorrenti reports his crews continued washing and removing debris Crews: M. Melendez # 11285, J. Quinn # 50628, R. Hill #14536 This job was incomplete and relieved 10/06/98 @ 07:00 hrs by O.S. J. McCabe. 10-9-98 14:25 Cleanup completed on 10-6-98 at 1330 hours, supervised by J.McCabe 00305. Total of 1250 gallons oily water removed via tanker, 11 55-gal drums hazardous waste generated. EPA#NYP004018560. CrewJ.Pelzer 06470, A.Pizarro 14791, M.Brotko 10504 aand R.Calderon 19847. Tag 10611 removed on 10-9-98 at 1300 hours by P.Rubino 69511. SA98-10700. "FOUND ON WATER IN THE MANHOLE. 50-499 PPM."

Remarks:

All Materials:

Site ID: 66986
Operable Unit ID: 1065759
Operable Unit: 01
Material ID: 315799
Material Code: 0066A
Material Name: unknown petroleum
Case No.: Not reported
Material FA: Petroleum
Quantity: 5.00
Units: G
Recovered: .00
Oxygenate: Not reported

H135
ESE
< 1/8
0.110 mi.
583 ft.

**CON EDISON MANHOLE: 39156
E 112TH ST & LEXINGTON AVE
NEW YORK, NY 10029**

**RCRA NonGen / NLR 1016970189
NY MANIFEST NYP004438891**

Site 18 of 24 in cluster H

**Relative:
Lower**

RCRA NonGen / NLR:

Date form received by agency:03/10/2014

**Actual:
17 ft.**

Facility name: CON EDISON MANHOLE: 39156
Facility address: E 112TH ST & LEXINGTON AVE
NE COR
NEW YORK, NY 10029

EPA ID: NYP004438891
Mailing address: IRVING PL, 15TH FL NE
NEW YORK, NY 10003

Contact: THOMAS TEELING
Contact address: Not reported
Not reported

Contact country: Not reported
Contact telephone: 212-460-3770
Contact email: Not reported

EPA Region: 02
Classification: Non-Generator
Description: Handler: Non-Generators do not presently generate hazardous waste

Map ID
Direction
Distance
Elevation

MAP FINDINGS

Site

Database(s)

EDR ID Number
EPA ID Number

CON EDISON MANHOLE: 39156 (Continued)

1016970189

Handler Activities Summary:

U.S. importer of hazardous waste: No
Mixed waste (haz. and radioactive): No
Recycler of hazardous waste: No
Transporter of hazardous waste: No
Treater, storer or disposer of HW: No
Underground injection activity: No
On-site burner exemption: No
Furnace exemption: No
Used oil fuel burner: No
Used oil processor: No
User oil refiner: No
Used oil fuel marketer to burner: No
Used oil Specification marketer: No
Used oil transfer facility: No
Used oil transporter: No

Historical Generators:

Date form received by agency: 02/10/2014
Site name: CON EDISON MANHOLE: 39156
Classification: Conditionally Exempt Small Quantity Generator

Violation Status: No violations found

NY MANIFEST:

Country: USA
EPA ID: NYP004438891
Facility Status: Not reported
Location Address 1: NEC E 112TH LEXINGTON AVE
Code: BP
Location Address 2: Not reported
Total Tanks: Not reported
Location City: NEW YORK
Location State: NY
Location Zip: 10029
Location Zip 4: Not reported

NY MANIFEST:

EPAID: NYP004438891
Mailing Name: CON EDISON
Mailing Contact: TOM TEELING
Mailing Address 1: 4 IRVING PLACE 15TH FLOOR
Mailing Address 2: Not reported
Mailing City: NEW YORK
Mailing State: NY
Mailing Zip: 10003
Mailing Zip 4: Not reported
Mailing Country: USA
Mailing Phone: 2124603770

NY MANIFEST:

Document ID: Not reported
Manifest Status: Not reported
seq: Not reported
Year: 2014
Trans1 State ID: NJD003812047
Trans2 State ID: Not reported

Map ID
Direction
Distance
Elevation

MAP FINDINGS

Site

Database(s)

EDR ID Number
EPA ID Number

CON EDISON MANHOLE: 39156 (Continued)

1016970189

Generator Ship Date: 02/10/2014
Trans1 Recv Date: 02/10/2014
Trans2 Recv Date: Not reported
TSD Site Recv Date: 02/11/2014
Part A Recv Date: Not reported
Part B Recv Date: Not reported
Generator EPA ID: NYP004438891
Trans1 EPA ID: Not reported
Trans2 EPA ID: Not reported
TSD ID 1: NJD991291105
TSD ID 2: Not reported
Manifest Tracking Number: 002330289GBF
Import Indicator: N
Export Indicator: N
Discr Quantity Indicator: N
Discr Type Indicator: N
Discr Residue Indicator: N
Discr Partial Reject Indicator: N
Discr Full Reject Indicator: Y
Manifest Ref Number: Not reported
Alt Facility RCRA ID: NJD991291105
Alt Facility Sign Date: 11-Feb-2014 00:00:00
MGMT Method Type Code: H141
Waste Code: Not reported
Waste Code: Not reported
Waste Code: Not reported
Waste Code: Not reported
Waste Code: Not reported
Waste Code: Not reported
Quantity: 8000
Units: P - Pounds
Number of Containers: 1
Container Type: TT - Cargo tank, tank trucks
Handling Method: T Chemical, physical, or biological treatment.
Specific Gravity: 1
Waste Code: D008
Waste Code 1_2: Not reported
Waste Code 1_3: Not reported
Waste Code 1_4: Not reported
Waste Code 1_5: Not reported
Waste Code 1_6: Not reported

[Click this hyperlink](#) while viewing on your computer to access additional NY_MANIFEST: detail in the EDR Site Report.

1136
NW
< 1/8
0.112 mi.
590 ft.

CON EDISON SERVICE BOX: 18496
10 W 112TH ST
NEW YORK, NY 10029
Site 16 of 26 in cluster I

RCRA NonGen / NLR 1016451073
NY MANIFEST NYP004301115

Relative:
Higher

RCRA NonGen / NLR:
Date form received by agency: 05/12/2013
Facility name: CON EDISON SERVICE BOX: 18496
Facility address: 10 W 112TH ST
NEW YORK, NY 10029
EPA ID: NYP004301115

Actual:
19 ft.

Map ID
Direction
Distance
Elevation

MAP FINDINGS

Site

Database(s)

EDR ID Number
EPA ID Number

CON EDISON SERVICE BOX: 18496 (Continued)

1016451073

Contact: JUAN RODRIGUEZ
Contact address: Not reported
Contact country: Not reported
Contact telephone: 347-865-5931
Contact email: Not reported
EPA Region: 02
Classification: Non-Generator
Description: Handler: Non-Generators do not presently generate hazardous waste

Handler Activities Summary:

U.S. importer of hazardous waste: No
Mixed waste (haz. and radioactive): No
Recycler of hazardous waste: No
Transporter of hazardous waste: No
Treater, storer or disposer of HW: No
Underground injection activity: No
On-site burner exemption: No
Furnace exemption: No
Used oil fuel burner: No
Used oil processor: No
User oil refiner: No
Used oil fuel marketer to burner: No
Used oil Specification marketer: No
Used oil transfer facility: No
Used oil transporter: No

Historical Generators:

Date form received by agency: 04/12/2013
Site name: CON EDISON SERVICE BOX: 18496
Classification: Conditionally Exempt Small Quantity Generator

Violation Status: No violations found

NY MANIFEST:

Country: USA
EPA ID: NYP004301115
Facility Status: Not reported
Location Address 1: 10 W 112TH ST
Code: BP
Location Address 2: SERV BOX 18496
Total Tanks: Not reported
Location City: NEW YORK
Location State: NY
Location Zip: 10029
Location Zip 4: Not reported

NY MANIFEST:

EPAID: NYP004301115
Mailing Name: CON EDISON
Mailing Contact: CON EDISON
Mailing Address 1: 4 IRVING PL 15TH FL
Mailing Address 2: Not reported
Mailing City: NEW YORK
Mailing State: NY
Mailing Zip: 10003
Mailing Zip 4: Not reported

Map ID
Direction
Distance
Elevation

MAP FINDINGS

Site

Database(s)

EDR ID Number
EPA ID Number

CON EDISON SERVICE BOX: 18496 (Continued)

1016451073

Mailing Country: USA
Mailing Phone: 2124603770

NY MANIFEST:

Document ID: Not reported
Manifest Status: Not reported
seq: Not reported
Year: 2013
Trans1 State ID: NJ0000027193
Trans2 State ID: Not reported
Generator Ship Date: 04/12/2013
Trans1 Recv Date: 04/12/2013
Trans2 Recv Date: Not reported
TSD Site Recv Date: 04/15/2013
Part A Recv Date: Not reported
Part B Recv Date: Not reported
Generator EPA ID: NYP004301115
Trans1 EPA ID: Not reported
Trans2 EPA ID: Not reported
TSD ID 1: NJD002200046
TSD ID 2: Not reported
Manifest Tracking Number: 010708408JJK
Import Indicator: N
Export Indicator: N
Discr Quantity Indicator: N
Discr Type Indicator: N
Discr Residue Indicator: N
Discr Partial Reject Indicator: N
Discr Full Reject Indicator: N
Manifest Ref Number: Not reported
Alt Facility RCRA ID: Not reported
Alt Facility Sign Date: Not reported
MGMT Method Type Code: H110
Waste Code: Not reported
Waste Code: Not reported
Waste Code: Not reported
Waste Code: Not reported
Waste Code: Not reported
Waste Code: Not reported
Quantity: 500
Units: P - Pounds
Number of Containers: 1
Container Type: TT - Cargo tank, tank trucks
Handling Method: T Chemical, physical, or biological treatment.
Specific Gravity: 1
Waste Code: D008
Waste Code 1_2: Not reported
Waste Code 1_3: Not reported
Waste Code 1_4: Not reported
Waste Code 1_5: Not reported
Waste Code 1_6: Not reported

[Click this hyperlink](#) while viewing on your computer to access additional NY_MANIFEST: detail in the EDR Site Report.

Map ID
Direction
Distance
Elevation

MAP FINDINGS

Site

Database(s)

EDR ID Number
EPA ID Number

I137 **PARKWEST CLEANERS**
WNW **2 W 111TH ST**
< 1/8 **NEW YORK, NY 10026**
0.113 mi.
597 ft. **Site 17 of 26 in cluster I**

EDR Hist Cleaner **1020059329**
N/A

Relative:
Higher

EDR Hist Cleaner

Actual:
19 ft.

Year: Name:
2003 PARKWEST CLEANERS
2004 PARKWEST CLEANERS
2005 PARKWEST CLEANERS
2006 PARKWEST CLEANERS
2007 PARKWEST CLEANERS
2008 PARKWEST CLEANERS

Type:
Drycleaning Plants, Except Rugs
Drycleaning Plants, Except Rugs
Drycleaning Plants, Except Rugs
Drycleaning Plants, Except Rugs
Drycleaning Plants, Except Rugs
Drycleaning Plants, Except Rugs

H138 **CON EDISON**
ESE **151 E 112 ST**
< 1/8 **NEW YORK, NY 10029**
0.114 mi.
600 ft. **Site 19 of 24 in cluster H**

NY MANIFEST **S117317104**
N/A

Relative:
Lower

NY MANIFEST:

Actual:
17 ft.

Country: USA
EPA ID: NYP004644514
Facility Status: Not reported
Location Address 1: 151 E 112 ST
Code: BP
Location Address 2: SB18522
Total Tanks: Not reported
Location City: NEW YORK
Location State: NY
Location Zip: 10029
Location Zip 4: Not reported

NY MANIFEST:

EPAID: NYP004644514
Mailing Name: CON EDISON
Mailing Contact: CON EDISON
Mailing Address 1: 4 IRVING PL
Mailing Address 2: 15TH FL
Mailing City: NEW YORK
Mailing State: NY
Mailing Zip: 10003
Mailing Zip 4: Not reported
Mailing Country: USA
Mailing Phone: Not reported

NY MANIFEST:

Document ID: Not reported
Manifest Status: Not reported
seq: Not reported
Year: 2014
Trans1 State ID: NJD003812047
Trans2 State ID: Not reported
Generator Ship Date: 09/01/2014
Trans1 Recv Date: 09/01/2014
Trans2 Recv Date: Not reported
TSD Site Recv Date: 09/02/2014
Part A Recv Date: Not reported

Map ID
 Direction
 Distance
 Elevation

MAP FINDINGS

Site

Database(s)

EDR ID Number
 EPA ID Number

CON EDISON (Continued)

S117317104

Part B Recv Date: Not reported
 Generator EPA ID: NYP004644514
 Trans1 EPA ID: Not reported
 Trans2 EPA ID: Not reported
 TSDF ID 1: NJD991291105
 TSDF ID 2: Not reported
 Manifest Tracking Number: 002609049GBF
 Import Indicator: N
 Export Indicator: N
 Discr Quantity Indicator: N
 Discr Type Indicator: N
 Discr Residue Indicator: N
 Discr Partial Reject Indicator: N
 Discr Full Reject Indicator: N
 Manifest Ref Number: Not reported
 Alt Facility RCRA ID: Not reported
 Alt Facility Sign Date: Not reported
 MGMT Method Type Code: H110
 Waste Code: Not reported
 Waste Code: Not reported
 Waste Code: Not reported
 Waste Code: Not reported
 Waste Code: Not reported
 Waste Code: Not reported
 Quantity: 1000
 Units: P - Pounds
 Number of Containers: 1
 Container Type: TT - Cargo tank, tank trucks
 Handling Method: T Chemical, physical, or biological treatment.
 Specific Gravity: 1
 Waste Code: D008
 Waste Code 1_2: Not reported
 Waste Code 1_3: Not reported
 Waste Code 1_4: Not reported
 Waste Code 1_5: Not reported
 Waste Code 1_6: Not reported

[Click this hyperlink](#) while viewing on your computer to access additional NY_MANIFEST: detail in the EDR Site Report.

J139
SE
 < 1/8
 0.114 mi.
 601 ft.

NYCT (ON 6 LINE)
1774 LEXINGTON AVE
MANHATTAN, NY

Site 3 of 22 in cluster J

NY Spills S121118738
N/A

Relative:
Lower

Actual:
 15 ft.

SPILLS:
 Facility ID: 1705674
 Facility Type: ER
 Spill Number: 1705674
 DER Facility ID: 512479
 Site ID: 558971
 DEC Region: 2
 Closed Date: Not reported
 Spill Cause: Unknown
 Spill Class: Not reported
 SWIS: 3101

Map ID
Direction
Distance
Elevation

MAP FINDINGS

Site

Database(s)

EDR ID Number
EPA ID Number

NYCT (ON 6 LINE) (Continued)

S121118738

Spill Date: 2017-06-29
Investigator: AAOBLIGA
Referred To: Not reported
Reported to Dept: 2017-09-08
CID: Not reported
Water Affected: Not reported
Spill Source: Commercial/Industrial
Spill Notifier: Other
Cleanup Ceased: Not reported
Cleanup Meets Std: False
Last Inspection: Not reported
Recommended Penalty: False
UST Trust: False
Remediation Phase: 1
Date Entered In Computer: 2017-09-08
Spill Record Last Update: 2017-10-16
Spiller Name: Not reported
Spiller Company: UNKNOWN
Spiller Address: Not reported
Spiller Company: 999
Contact Name: MICHAEL MANDAC
DEC Memo: "9/8/17 - Obligado - I received an email from NYCT Mike Mandac indicating that NYCT has been cleaning up an on-going spill at a subway station affecting both the station and the tracks since 2014 without notifying NYCT System Safety. AS such no spill was previously reported to NYSDEC. The spill is on the southbound platform. Reportedly the intrusion occurs during the summer and the MOW track guys had to respond to oil on the tracks. Michael Mandac will submit a summary letter next week. 9/13/17 - Obligado - On 06?29?17, OSS received a spill call from OSS?Investigations regarding a spill of oil onto the subway tracks from the platform. The location of the incident was 110th Street and Lexington Avenue (6 Line) on the southbound platform, track marker 195+25. (Working on getting a map of the station.) OSS received a subsequent email from MOW Engineering with pictures and the incident report of oil on the station platform and tracks. I requested additional information from station maintenance and station environment. I received a series of incident reports from station environment dating back to 6/19/13, where it appears a portion of the ceiling and wall tiles were removed for engineers (but no mention of oil). The initial report (that I received from MOW Engineering) indicates that a spill was first noticed in 2014, but I was not able to obtain any incident report from 2014. Subsequent reports indicate that tar coming out from wall to the platform unsafe on 6/5/16, tar coming to platform from wall, people steps walk to the platform requesting to cover the area on 6/29/16, and water leaking from wall also tar substance on 7/5/16. Latest report is dated 06?29?17 with oil leaking from the platform onto the subway tracks, which was cleaned up by in?house staff. June 2017 incident report states that the source of oil is from 1774 Lexington Avenue. I m not sure how this was determined or if this is just a theory. I looked through DOB and DEP records, I was able to determine that building does have a #2 fuel oil boiler. I suppose it is possible that it could be the source of the oil but I m not willing to say yes or no either way. Mike asked if I would like to schedule a Site Inspection and I replied yes. I asked that he provide the as built as soon as possible so I could track down the source. 9/15/17 Obligado - I inspected the adjacent building at 1774

Map ID
Direction
Distance
Elevation

MAP FINDINGS

Site

Database(s)

EDR ID Number
EPA ID Number

NYCT (ON 6 LINE) (Continued)

S121118738

Lexington. The remote fill is located adjacent to the subway seep. I met with the Super and the Building Manager (Mike Guevara, who is the son of the owner Louis Guevara) . The Super confirmed that they had a leak in the remote fill port. He showed me the fill port. The fill port piping was located in a basement stairway hatch. Black staining was evident along the pipe and the walls of the vault. The floor was covered with plywood and it was not possible to see the condition of the floor underneath. The building Manager confirmed that a plumber is coming to fix the line. I told him that hiring a plumber to repair the line was not sufficient, that they had a spill form the line which appered to enter the subway and they need to expose the line under the sidewalk, excavate and remove any contaminated soil and properly dispose of it and collect endpoint samples, then repair the line. They would also need to assess the floor condition under the plywood below the stairwell. They would need to use a oil spill response/remediation contractor to perform these tasks. I provided the building manager the standard NYC PIN Contractor list via email upon returning to the office. I also sent to Lexington North Realty LTD a contaminated soil letter requiring the above and also notifying them that the a a Responsible Party for the spill to the subway with would need to be cleaned up with access approval by NYCT System Safety. 9/18/17 - Obligado - I spoke to Mike Guevara on the phone. He said they are in the process of procuring a contractor. He will contact me when they choose the contractor. 9/20/17 - Obligado - Mr. Guevara provided a copy of the last delivery receipt for 735 gallons of dyed #2 heating oil on 7/12/17. 9/20/17 - Obligado - I inspected the seep location again with Mike Mandac and NYCT maintenance staff. They removed the barrier and significant oil staining was observed seeping out of the wall. the oil appeared to be a heavy oil, like a #4 or a #6. The concrete behind the tile had been chipped out. Oil appeared to have been seeping through a conduit hole. The oil on the wall did not appear to be actively seeping. The oil had caked to the wall and solidified. Mike Mandac collected a sample for fingerprint analysis. There was also oil on the track. I sent an email to Mike Mandac after the meeting. Thanks for meeting me at the site today to show me the oil seep. As we observed, and as is evident from the below picture, the oil appears to be a heavier residual oil like a #4 or #6, however I will await the results of your fingerprint analysis to confirm this. According to the owner of the adjacent 1774 Lexington, which had the leaking fill, they have been burning #2 heating oil for 40 years. They also just provided me a delivery receipt for their last delivery in July of 735 gallons of dyed #2 Heating Oil. DEC PBS records show their tank has stored #2 fuel oil since at least as far back as 2006, and either #1, #2 or #4 oil as far back as 1992. So right now we still do not have a confirmed RP for this spill and I am continuing to investigate potential sources. In the meantime please confirm whether or not NYCT plans on performing the oil clean-up of the platform wall and the subway track. Also, the oil seems to be following a preferential pathway along with the steel conduit in the below photo. Could you try and find out what that conduit is for and where it goes. If we could trace the path of the conduit perhaps it could help determine where the oil is coming from. 9/21/17 - Obligado - I inspected a near by NYCHA apartment building with an open spill # located at 1480 Park Ave. Yelena provided recent groundwater results. One well, MW3 had a sheen. 3 wells, which are in between the tank field and the oil seep did not contain any product. This suggests the oil did not migrate

Map ID
Direction
Distance
Elevation

MAP FINDINGS

Site

Database(s)

EDR ID Number
EPA ID Number

NYCT (ON 6 LINE) (Continued)

S121118738

from this site to the seep location. Also, the NYCHA building has not stored #6 oil since at least 1998. The building now runs on gas with a #2 heating oil back up UST. This site does not appear to be the source of the spill to the subway. 9/26/17 - Obligado - I inspected P.S. 101 School located on 141 E. 111th Street. I met Munendra Sharma of NYCDOE Fuel Division. We were escorted to the former tank room by the super. The #6 oil tanks were removed in 2014 when the building converted to gas. The former tank vaults were very clean. No evidence of any spills. We inspected the oil fill lines where they entered the building, which were also clean with no evidence of spillage. I did not observe any sumps in the basement. Based on my visual inspection, this site does not appear to be the source of the spill based on visual observation. I called Riteway to confirm whether or not they had been retained by Lexington North Realty to perform the remote fill work. Riteway said they provided a proposal, which has not been signed yet. Anthony would call me back. I also inspected a church at 132 EAST 111TH STREET which was registered with a 2500 gallon #2 heating oil AST. I did not observe any evidence of oil spillage at the tank vault or at the fill which entered directly into the side of the building (no underground line). This site does not appear to be the source of the spill based on visual observations. 9/27/17 - Obligado - I inspected 1800 Lexington which was listed as having a 1500 gallon #4 heating oil tank. I met with the building maintenance and he said he doesn't have number #4 but rather #2. I told him the registration needs to be updated and displayed in the tank room. Also they need to show the fuel type on the tank and color code the fill port. I did not observe any significant oil spillage in the basement. The super emailed me delivery records going back to 1/2015 showing the building used #2 fuel oil. I replied back inquiring when exactly the building converted to #2 from #4. I contacted Mr. Guevara at 1774 Lex to inquire what the status of the fill line clean-up is. He said he will sign the contract with Riteway today and Riteway will contact me once the work is scheduled. I also asked him to provide more delivery records. 9/28/17 - Obligado - I emailed NYCT System Safety Michael Mandac to try and get the 110th Street Station System drawings. These drawings are necessary for the NYSDEC to determine the source of the oil. 10/6/17 - Obligado - I inspected the 1774 Lexington Avenue stairwell again after it had been cleaned and epoxy painted. Upon close inspection I observed a heavy oil seeping through the stairwell wall on the sidewalk side of the stairwell below the former remote fill area. Based on this inspection, I confirmed that 1774 is the source of the oil seep. there appears to be oil saturated soil in between the stairwell wall and the subway wall. The oil is seeping both into the stairwell and into the subway. 10/11/17 - Obligado - I sent a Stipulation Agreement and Corrective Action Plan to Lexington North Realty. I emailed copy to Mike Guevara (son of owner). The original sent via certified mail to address on PBS registration with receipt #70160750000112261632. Due date for Signature is October 30, 2017. Corrective Action Plan requires submission of RAWP within 30 days of the effective date. 10/16/17 - Obligado - Per USPS the item was delivered at 12:37 pm on October 14, 2017 in BAYSIDE, NY 11361. "

Remarks:

"The spill seems to be from a private property and it is on concrete ,rail road , not resources affected. Andre Obligado is an engineer from remediation dept region 2 . the initial cleanup has been completed."

Map ID
Direction
Distance
Elevation

MAP FINDINGS

Site

Database(s)

EDR ID Number
EPA ID Number

NYCT (ON 6 LINE) (Continued)

S121118738

All Materials:
Site ID: 558971
Operable Unit ID: 1306972
Operable Unit: 01
Material ID: 2313824
Material Code: 0066A
Material Name: unknown petroleum
Case No.: Not reported
Material FA: Petroleum
Quantity: 2.00
Units: G
Recovered: Not reported
Oxygenate: Not reported

**J140
SE
< 1/8
0.114 mi.
601 ft.**

**LEXINGTON NORTH REALTY, LTD.
1774 LEXINGTON AVE
NEW YORK, NY 10029**

**NY AST A100157594
N/A**

Site 4 of 22 in cluster J

**Relative:
Lower
Actual:
15 ft.**

AST:
Region: STATE
DEC Region: 2
Site Status: Active
Facility Id: 2-406791
Program Type: PBS
UTM X: 589095.33233
UTM Y: 4516550.70047
Expiration Date: 10/08/2019
Site Type: Apartment Building/Office Building

Affiliation Records:
Site Id: 19666
Affiliation Type: Facility Owner
Company Name: LEXINGTON NORTH REALTY LTD.
Contact Type: PRESIDENT
Contact Name: LUIS GUEVARA
Address1: P.O. BOX 610484
Address2: Not reported
City: BAYSIDE
State: NY
Zip Code: 11361
Country Code: 001
Phone: (718) 321-1088
EMail: Not reported
Fax Number: Not reported
Modified By: KXTANG
Date Last Modified: 2006-04-25

Site Id: 19666
Affiliation Type: Mail Contact
Company Name: LEXINGTON NORTH REALTY LTD
Contact Type: Not reported
Contact Name: LUIS GUEVARA
Address1: P.O. BOX 610484
Address2: Not reported
City: BAYSIDE

Map ID
Direction
Distance
Elevation

MAP FINDINGS

Site

Database(s)

EDR ID Number
EPA ID Number

LEXINGTON NORTH REALTY, LTD. (Continued)

A100157594

State: NY
Zip Code: 11361
Country Code: 001
Phone: (718) 321-1088
EMail: Not reported
Fax Number: Not reported
Modified By: TRANSLAT
Date Last Modified: 2004-03-04

Site Id: 19666
Affiliation Type: Facility Operator
Company Name: LEXINGTON NORTH REALTY, LTD.
Contact Type: Not reported
Contact Name: LUIS GUEVARA
Address1: Not reported
Address2: Not reported
City: Not reported
State: NN
Zip Code: Not reported
Country Code: 001
Phone: (718) 321-1088
EMail: Not reported
Fax Number: Not reported
Modified By: KXTANG
Date Last Modified: 2006-04-25

Site Id: 19666
Affiliation Type: Emergency Contact
Company Name: LEXINGTON NORTH REALTY LTD.
Contact Type: Not reported
Contact Name: LUIS GUEVARA
Address1: Not reported
Address2: Not reported
City: Not reported
State: NN
Zip Code: Not reported
Country Code: 999
Phone: (718) 321-1088
EMail: Not reported
Fax Number: Not reported
Modified By: KXTANG
Date Last Modified: 2006-04-25

Tank Info:

Tank Number: 001
Tank Id: 23170
Material Code: 0001
Common Name of Substance: #2 Fuel Oil (On-Site Consumption)

Equipment Records:

C01 - Pipe Location - Aboveground
G03 - Tank Secondary Containment - Vault (w/o access)
H00 - Tank Leak Detection - None
L09 - Piping Leak Detection - Exempt Suction Piping
A00 - Tank Internal Protection - None

Map ID
 Direction
 Distance
 Elevation

MAP FINDINGS

Site

Database(s)

EDR ID Number
 EPA ID Number

LEXINGTON NORTH REALTY, LTD. (Continued)

A100157594

I01 - Overfill - Float Vent Valve
 B00 - Tank External Protection - None
 D02 - Pipe Type - Galvanized Steel
 F00 - Pipe External Protection - None
 J01 - Dispenser - Pressurized Dispenser

Tank Location: 1
 Tank Type: Steel/Carbon Steel/Iron
 Tank Status: In Service
 Pipe Model: Not reported
 Install Date: 08/01/1965
 Capacity Gallons: 1500
 Tightness Test Method: NN
 Date Test: Not reported
 Next Test Date: Not reported
 Date Tank Closed: Not reported
 Register: True
 Modified By: CGFREEDM
 Last Modified: 04/14/2017
 Material Name: #2 fuel oil (on-site consumption)

J141
SE
< 1/8
0.114 mi.
601 ft.

CON EDISON SERVICE BOX: 39140
1774 LEXINGTON AVE
NEW YORK, NY 10029

RCRA NonGen / NLR 1016451104
NY MANIFEST NYP004301438

Site 5 of 22 in cluster J

Relative:
Lower
Actual:
15 ft.

RCRA NonGen / NLR:
 Date form received by agency: 05/15/2013
 Facility name: CON EDISON SERVICE BOX: 39140
 Facility address: 1774 LEXINGTON AVE
 NEW YORK, NY 10029
 EPA ID: NYP004301438
 Contact: JUAN RODRIGUEZ
 Contact address: Not reported
 Not reported
 Contact country: Not reported
 Contact telephone: 347-865-5931
 Contact email: Not reported
 EPA Region: 02
 Classification: Non-Generator
 Description: Handler: Non-Generators do not presently generate hazardous waste

Handler Activities Summary:

U.S. importer of hazardous waste: No
 Mixed waste (haz. and radioactive): No
 Recycler of hazardous waste: No
 Transporter of hazardous waste: No
 Treater, storer or disposer of HW: No
 Underground injection activity: No
 On-site burner exemption: No
 Furnace exemption: No
 Used oil fuel burner: No
 Used oil processor: No
 User oil refiner: No
 Used oil fuel marketer to burner: No
 Used oil Specification marketer: No
 Used oil transfer facility: No

Map ID
Direction
Distance
Elevation

MAP FINDINGS

Site

Database(s)

EDR ID Number
EPA ID Number

CON EDISON SERVICE BOX: 39140 (Continued)

1016451104

Used oil transporter: No

Historical Generators:

Date form received by agency: 04/15/2013
Site name: CON EDISON SERVICE BOX: 39140
Classification: Conditionally Exempt Small Quantity Generator

Violation Status: No violations found

NY MANIFEST:

Country: USA
EPA ID: NYP004301438
Facility Status: Not reported
Location Address 1: 1774 LEXINGTON AVE
Code: BP
Location Address 2: SERV BOX 39140
Total Tanks: Not reported
Location City: NEW YORK
Location State: NY
Location Zip: 10029
Location Zip 4: Not reported

NY MANIFEST:

EPAID: NYP004301438
Mailing Name: CON EDISON
Mailing Contact: CON EDISON
Mailing Address 1: 4 IRVING PL 15TH FL
Mailing Address 2: Not reported
Mailing City: NEW YORK
Mailing State: NY
Mailing Zip: 10003
Mailing Zip 4: Not reported
Mailing Country: USA
Mailing Phone: 2124603770

NY MANIFEST:

Document ID: Not reported
Manifest Status: Not reported
seq: Not reported
Year: 2013
Trans1 State ID: NJ0000027193
Trans2 State ID: Not reported
Generator Ship Date: 04/15/2013
Trans1 Recv Date: 04/15/2013
Trans2 Recv Date: Not reported
TSD Site Recv Date: 04/17/2013
Part A Recv Date: Not reported
Part B Recv Date: Not reported
Generator EPA ID: NYP004301438
Trans1 EPA ID: Not reported
Trans2 EPA ID: Not reported
TSDF ID 1: NJD002200046
TSDF ID 2: Not reported
Manifest Tracking Number: 010708441JJK
Import Indicator: N
Export Indicator: N
Discr Quantity Indicator: N

Map ID
Direction
Distance
Elevation

MAP FINDINGS

Site

Database(s)

EDR ID Number
EPA ID Number

CON EDISON SERVICE BOX: 39140 (Continued)

1016451104

Discr Type Indicator: N
Discr Residue Indicator: N
Discr Partial Reject Indicator: N
Discr Full Reject Indicator: N
Manifest Ref Number: Not reported
Alt Facility RCRA ID: Not reported
Alt Facility Sign Date: Not reported
MGMT Method Type Code: H110
Waste Code: Not reported
Waste Code: Not reported
Waste Code: Not reported
Waste Code: Not reported
Waste Code: Not reported
Waste Code: Not reported
Quantity: 600
Units: P - Pounds
Number of Containers: 1
Container Type: TT - Cargo tank, tank trucks
Handling Method: T Chemical, physical, or biological treatment.
Specific Gravity: 1
Waste Code: D008
Waste Code 1_2: Not reported
Waste Code 1_3: Not reported
Waste Code 1_4: Not reported
Waste Code 1_5: Not reported
Waste Code 1_6: Not reported

[Click this hyperlink](#) while viewing on your computer to access additional NY_MANIFEST: detail in the EDR Site Report.

N142
NNW
< 1/8
0.116 mi.
610 ft.

CON EDISON SERVICE BOX: 34111
1367 5TH AVE
NEW YORK, NY 10029

RCRA NonGen / NLR **1016968595**
NY MANIFEST **NYP004422192**

Site 1 of 4 in cluster N

Relative:
Higher

RCRA NonGen / NLR:

Actual:
20 ft.

Date form received by agency: 02/19/2014
Facility name: CON EDISON SERVICE BOX: 34111
Facility address: 1367 5TH AVE
NEW YORK, NY 10029
EPA ID: NYP004422192
Mailing address: IRVING PL, 15TH FL NE
NEW YORK, NY 10003
Contact: THOMAS TEELING
Contact address: Not reported
Not reported
Contact country: Not reported
Contact telephone: 212-460-3770
Contact email: Not reported
EPA Region: 02
Classification: Non-Generator
Description: Handler: Non-Generators do not presently generate hazardous waste

Handler Activities Summary:

U.S. importer of hazardous waste: No

Map ID
Direction
Distance
Elevation

MAP FINDINGS

Site

Database(s)

EDR ID Number
EPA ID Number

CON EDISON SERVICE BOX: 34111 (Continued)

1016968595

Mixed waste (haz. and radioactive): No
Recycler of hazardous waste: No
Transporter of hazardous waste: No
Treater, storer or disposer of HW: No
Underground injection activity: No
On-site burner exemption: No
Furnace exemption: No
Used oil fuel burner: No
Used oil processor: No
User oil refiner: No
Used oil fuel marketer to burner: No
Used oil Specification marketer: No
Used oil transfer facility: No
Used oil transporter: No

Historical Generators:

Date form received by agency: 01/19/2014
Site name: CON EDISON SERVICE BOX: 34111
Classification: Conditionally Exempt Small Quantity Generator

Violation Status: No violations found

NY MANIFEST:

Country: USA
EPA ID: NYP004422192
Facility Status: Not reported
Location Address 1: F/O 1367 5TH AVE
Code: BP
Location Address 2: Not reported
Total Tanks: Not reported
Location City: NEW YORK
Location State: NY
Location Zip: 10029
Location Zip 4: Not reported

NY MANIFEST:

EPAID: NYP004422192
Mailing Name: CON EDISON
Mailing Contact: CON EDISON
Mailing Address 1: 4 IRVING PLACE
Mailing Address 2: 15TH FL
Mailing City: NEW YORK
Mailing State: NY
Mailing Zip: 10003
Mailing Zip 4: Not reported
Mailing Country: USA
Mailing Phone: Not reported

NY MANIFEST:

Document ID: Not reported
Manifest Status: Not reported
seq: Not reported
Year: 2014
Trans1 State ID: NJD003812047
Trans2 State ID: Not reported
Generator Ship Date: 01/19/2014
Trans1 Recv Date: 01/19/2014

Map ID
 Direction
 Distance
 Elevation

MAP FINDINGS

Site

Database(s)

EDR ID Number
 EPA ID Number

CON EDISON SERVICE BOX: 34111 (Continued)

1016968595

Trans2 Recv Date: Not reported
 TSD Site Recv Date: 01/22/2014
 Part A Recv Date: Not reported
 Part B Recv Date: Not reported
 Generator EPA ID: NYP004422192
 Trans1 EPA ID: Not reported
 Trans2 EPA ID: Not reported
 TSDF ID 1: NJD991291105
 TSDF ID 2: Not reported
 Manifest Tracking Number: 002329190GBF
 Import Indicator: N
 Export Indicator: N
 Discr Quantity Indicator: N
 Discr Type Indicator: N
 Discr Residue Indicator: N
 Discr Partial Reject Indicator: N
 Discr Full Reject Indicator: N
 Manifest Ref Number: Not reported
 Alt Facility RCRA ID: Not reported
 Alt Facility Sign Date: Not reported
 MGMT Method Type Code: H110
 Waste Code: Not reported
 Waste Code: Not reported
 Waste Code: Not reported
 Waste Code: Not reported
 Waste Code: Not reported
 Waste Code: Not reported
 Quantity: 300
 Units: P - Pounds
 Number of Containers: 1
 Container Type: TT - Cargo tank, tank trucks
 Handling Method: T Chemical, physical, or biological treatment.
 Specific Gravity: 1
 Waste Code: D008
 Waste Code 1_2: Not reported
 Waste Code 1_3: Not reported
 Waste Code 1_4: Not reported
 Waste Code 1_5: Not reported
 Waste Code 1_6: Not reported

[Click this hyperlink](#) while viewing on your computer to access additional NY_MANIFEST: detail in the EDR Site Report.

N143 TAFT HOUSES
NNW 1367 FIFTH AVENUE
< 1/8 NEW YORK, NY 10029
0.116 mi.
610 ft. Site 2 of 4 in cluster N

NY UST U001840097
NY AST N/A

Relative: UST:
Higher Id/Status: 2-357820 / Active
 Program Type: PBS
Actual: Region: STATE
20 ft. DEC Region: 2
 Expiration Date: 07/21/2019
 UTM X: 588835.37054
 UTM Y: 4516956.40609

TAFT HOUSES (Continued)

U001840097

<p>Site Type:</p> <p>Affiliation Records:</p> <p>Site Id:</p> <p>Affiliation Type:</p> <p>Company Name:</p> <p>Contact Type:</p> <p>Contact Name:</p> <p>Address1:</p> <p>Address2:</p> <p>City:</p> <p>State:</p> <p>Zip Code:</p> <p>Country Code:</p> <p>Phone:</p> <p>EMail:</p> <p>Fax Number:</p> <p>Modified By:</p> <p>Date Last Modified:</p>	<p>Municipality (Incl. Waste Water Treatment Plants, Utilities, Swimming Pools, etc.)</p> <p>17929</p> <p>Facility Operator</p> <p>ENGINE COMPANY 58</p> <p>Not reported</p> <p>VINCENT FIORE</p> <p>Not reported</p> <p>Not reported</p> <p>Not reported</p> <p>NN</p> <p>Not reported</p> <p>001</p> <p>(212) 570-4258</p> <p>Not reported</p> <p>Not reported</p> <p>DAFRANCI</p> <p>2016-09-15</p>
<p>Site Id:</p> <p>Affiliation Type:</p> <p>Company Name:</p> <p>Contact Type:</p> <p>Contact Name:</p> <p>Address1:</p> <p>Address2:</p> <p>City:</p> <p>State:</p> <p>Zip Code:</p> <p>Country Code:</p> <p>Phone:</p> <p>EMail:</p> <p>Fax Number:</p> <p>Modified By:</p> <p>Date Last Modified:</p>	<p>17929</p> <p>Mail Contact</p> <p>FIRE DEPARTMENT FACILITIES</p> <p>Not reported</p> <p>ASST COMMR JOSEPH M. MASTROPIETRO</p> <p>48-34 35TH STREET</p> <p>Not reported</p> <p>LONG ISLAND CITY</p> <p>NY</p> <p>11101</p> <p>001</p> <p>(718) 784-6510</p> <p>MASTROJ@FDNY.NYC.GOV</p> <p>Not reported</p> <p>NRLOMBAR</p> <p>2014-01-22</p>
<p>Site Id:</p> <p>Affiliation Type:</p> <p>Company Name:</p> <p>Contact Type:</p> <p>Contact Name:</p> <p>Address1:</p> <p>Address2:</p> <p>City:</p> <p>State:</p> <p>Zip Code:</p> <p>Country Code:</p> <p>Phone:</p> <p>EMail:</p> <p>Fax Number:</p> <p>Modified By:</p> <p>Date Last Modified:</p>	<p>17929</p> <p>Emergency Contact</p> <p>FIRE DEPARTMENT</p> <p>Not reported</p> <p>EOC/NOTIFICATION DESK</p> <p>Not reported</p> <p>Not reported</p> <p>Not reported</p> <p>NN</p> <p>Not reported</p> <p>999</p> <p>(718) 999-7900</p> <p>Not reported</p> <p>Not reported</p> <p>NRLOMBAR</p> <p>2010-01-19</p>
<p>Site Id:</p> <p>Affiliation Type:</p> <p>Company Name:</p> <p>Contact Type:</p>	<p>17929</p> <p>Facility Owner</p> <p>FDNY</p> <p>Not reported</p>

Map ID
Direction
Distance
Elevation

MAP FINDINGS

Site

Database(s)

EDR ID Number
EPA ID Number

TAFT HOUSES (Continued)

U001840097

Contact Name: Not reported
Address1: 9 METROTECH CENTER
Address2: Not reported
City: BROOKLYN
State: NY
Zip Code: 11201
Country Code: 001
Phone: (718) 999-7900
EMail: Not reported
Fax Number: Not reported
Modified By: DAFRANCI
Date Last Modified: 2016-09-15

Tank Info:

Tank Number: 002
Tank ID: 35188
Tank Status: Closed - Removed
Material Name: Closed - Removed
Capacity Gallons: 550
Install Date: 03/01/1960
Date Tank Closed: 01/01/1997
Registered: True
Tank Location: Underground
Tank Type: Steel/carbon steel
Material Code: 0008
Common Name of Substance: Diesel

Tightness Test Method: NN
Date Test: Not reported
Next Test Date: Not reported
Pipe Model: Not reported
Modified By: TRANSLAT
Last Modified: 04/14/2017

Equipment Records:

F00 - Pipe External Protection - None
B00 - Tank External Protection - None
C00 - Pipe Location - No Piping
J02 - Dispenser - Suction Dispenser
G07 - Tank Secondary Containment - Excavation Liner
D01 - Pipe Type - Steel/Carbon Steel/Iron
A00 - Tank Internal Protection - None
I04 - Overfill - Product Level Gauge (A/G)
H00 - Tank Leak Detection - None

Tank Number: 003
Tank ID: 52591
Tank Status: Closed - In Place
Material Name: Closed - In Place
Capacity Gallons: 550
Install Date: 01/01/1997
Date Tank Closed: 01/01/1997
Registered: True
Tank Location: Underground
Tank Type: Steel/carbon steel

Map ID
Direction
Distance
Elevation

MAP FINDINGS

Site

Database(s)

EDR ID Number
EPA ID Number

TAFT HOUSES (Continued)

U001840097

Material Code: 0009
Common Name of Substance: Gasoline

Tightness Test Method: NN
Date Test: Not reported
Next Test Date: Not reported
Pipe Model: Not reported
Modified By: TRANSLAT
Last Modified: 04/14/2017

Equipment Records:

A00 - Tank Internal Protection - None
D01 - Pipe Type - Steel/Carbon Steel/Iron
C02 - Pipe Location - Underground/On-ground
G00 - Tank Secondary Containment - None
H00 - Tank Leak Detection - None
I00 - Overfill - None
B00 - Tank External Protection - None
F00 - Pipe External Protection - None

Tank Number: 004
Tank ID: 52592
Tank Status: In Service
Material Name: In Service
Capacity Gallons: 600
Install Date: 01/01/1997
Date Tank Closed: Not reported
Registered: True
Tank Location: Underground
Tank Type: Equivalent technology
Material Code: 0008
Common Name of Substance: Diesel

Tightness Test Method: NN
Date Test: Not reported
Next Test Date: Not reported
Pipe Model: Not reported
Modified By: NRLOMBAR
Last Modified: 04/14/2017

Equipment Records:

E04 - Piping Secondary Containment - Double walled UG
G04 - Tank Secondary Containment - Double-Walled (Underground)
A03 - Tank Internal Protection - Fiberglass Liner (FRP)
I04 - Overfill - Product Level Gauge (A/G)
C02 - Pipe Location - Underground/On-ground
F04 - Pipe External Protection - Fiberglass
J02 - Dispenser - Suction Dispenser
H01 - Tank Leak Detection - Interstitial - Electronic Monitoring
B04 - Tank External Protection - Fiberglass
D06 - Pipe Type - Fiberglass Reinforced Plastic (FRP)
I02 - Overfill - High Level Alarm
K01 - Spill Prevention - Catch Basin
L09 - Piping Leak Detection - Exempt Suction Piping
H05 - Tank Leak Detection - In-Tank System (ATG)

Map ID
Direction
Distance
Elevation

MAP FINDINGS

Site

Database(s)

EDR ID Number
EPA ID Number

TAFT HOUSES (Continued)

U001840097

Tank Number: 1
Tank ID: 56269
Tank Status: In Service
Material Name: In Service
Capacity Gallons: 30000
Install Date: 07/01/1998
Date Tank Closed: Not reported
Registered: True
Tank Location: Underground
Tank Type: Fiberglass coated steel
Material Code: 0001
Common Name of Substance: #2 Fuel Oil (On-Site Consumption)

Tightness Test Method: NN
Date Test: Not reported
Next Test Date: Not reported
Pipe Model: E
Modified By: NRLOMBAR
Last Modified: 04/14/2017

Equipment Records:

- B04 - Tank External Protection - Fiberglass
- I02 - Overfill - High Level Alarm
- L09 - Piping Leak Detection - Exempt Suction Piping
- C02 - Pipe Location - Underground/On-ground
- J02 - Dispenser - Suction Dispenser
- A00 - Tank Internal Protection - None
- H01 - Tank Leak Detection - Interstitial - Electronic Monitoring
- I03 - Overfill - Automatic Shut-Off
- K00 - Spill Prevention - None
- D11 - Pipe Type - Flexible Piping
- G04 - Tank Secondary Containment - Double-Walled (Underground)
- F05 - Pipe External Protection - Jacketed
- E04 - Piping Secondary Containment - Double walled UG
- H05 - Tank Leak Detection - In-Tank System (ATG)
- L02 - Piping Leak Detection - Interstitial - Manual Monitoring

Tank Number: OLD 1
Tank ID: 37728
Tank Status: Closed - Removed
Material Name: Closed - Removed
Capacity Gallons: 40000
Install Date: 12/01/1980
Date Tank Closed: 06/01/1998
Registered: True
Tank Location: Underground
Tank Type: Steel/carbon steel
Material Code: 0001
Common Name of Substance: #2 Fuel Oil (On-Site Consumption)

Tightness Test Method: NN
Date Test: Not reported
Next Test Date: Not reported
Pipe Model: Not reported
Modified By: TRANSLAT
Last Modified: 04/14/2017

Map ID
Direction
Distance
Elevation

MAP FINDINGS

Site

Database(s)

EDR ID Number
EPA ID Number

TAFT HOUSES (Continued)

U001840097

Equipment Records:

D00 - Pipe Type - No Piping
C02 - Pipe Location - Underground/On-ground
G00 - Tank Secondary Containment - None
J02 - Dispenser - Suction Dispenser
H00 - Tank Leak Detection - None
I00 - Overfill - None
A00 - Tank Internal Protection - None
B00 - Tank External Protection - None
F00 - Pipe External Protection - None

Tank Number: OLD 2
Tank ID: 37729
Tank Status: Closed - In Place
Material Name: Closed - In Place
Capacity Gallons: 26000
Install Date: 12/01/1965
Date Tank Closed: 06/01/1998
Registered: True
Tank Location: Underground
Tank Type: Steel/carbon steel
Material Code: 0001
Common Name of Substance: #2 Fuel Oil (On-Site Consumption)

Tightness Test Method: NN
Date Test: Not reported
Next Test Date: Not reported
Pipe Model: Not reported
Modified By: TRANSLAT
Last Modified: 04/14/2017

Equipment Records:

J02 - Dispenser - Suction Dispenser
C02 - Pipe Location - Underground/On-ground
G00 - Tank Secondary Containment - None
B00 - Tank External Protection - None
F00 - Pipe External Protection - None
H00 - Tank Leak Detection - None
I00 - Overfill - None
D00 - Pipe Type - No Piping
A00 - Tank Internal Protection - None

Tank Number: OLD 3
Tank ID: 67561
Tank Status: Closed - In Place
Material Name: Closed - In Place
Capacity Gallons: 26000
Install Date: Not reported
Date Tank Closed: 06/01/1998
Registered: True
Tank Location: Underground
Tank Type: Z
Material Code: ZZZZ
Common Name of Substance: Invalid Material - Please Fix

Map ID
Direction
Distance
Elevation

MAP FINDINGS

Site

Database(s)

EDR ID Number
EPA ID Number

TAFT HOUSES (Continued)

U001840097

Tightness Test Method: NN
Date Test: Not reported
Next Test Date: Not reported
Pipe Model: Not reported
Modified By: TRANSLAT
Last Modified: 04/14/2017

Equipment Records:

J00 - Dispenser - None
D00 - Pipe Type - No Piping
G00 - Tank Secondary Containment - None
H00 - Tank Leak Detection - None
I00 - Overfill - None
B00 - Tank External Protection - None
C00 - Pipe Location - No Piping
F00 - Pipe External Protection - None
A00 - Tank Internal Protection - None

Affiliation Records:

Site Id: 20965
Affiliation Type: Emergency Contact
Company Name: NYC HOUSING AUTHORITY
Contact Type: Not reported
Contact Name: EMERGENCY SERVICES DEPT.
Address1: Not reported
Address2: Not reported
City: Not reported
State: NN
Zip Code: Not reported
Country Code: 999
Phone: 718-707-5900
EMail: Not reported
Fax Number: Not reported
Modified By: NRLOMBAR
Date Last Modified: 2008-12-31

Site Id: 20965
Affiliation Type: Mail Contact
Company Name: NYC HOUSING AUTHORITY
Contact Type: Not reported
Contact Name: FUEL OIL REMEDIATION COORDINATOR
Address1: 23-02 49TH AVENUE
Address2: TECH SERVS DEPT - 5TH FLOOR
City: LONG ISLAND CITY
State: NY
Zip Code: 11101
Country Code: 001
Phone: (718) 707-5725
EMail: YELENA.TKACH@NYCHA.NYC.GOV
Fax Number: Not reported
Modified By: NRLOMBAR
Date Last Modified: 2015-08-14

Site Id: 20965
Affiliation Type: Facility Operator
Company Name: TAFT HOUSES
Contact Type: Not reported

Map ID
Direction
Distance
Elevation

MAP FINDINGS

Site

Database(s)

EDR ID Number
EPA ID Number

TAFT HOUSES (Continued)

U001840097

Contact Name: FUEL OIL REMEDIATION UNIT
Address1: Not reported
Address2: Not reported
City: Not reported
State: NN
Zip Code: Not reported
Country Code: 001
Phone: (718) 707-5725
EMail: Not reported
Fax Number: Not reported
Modified By: NRLOMBAR
Date Last Modified: 2014-02-25

Site Id: 20965
Affiliation Type: Facility Owner
Company Name: NYC HOUSING AUTHORITY
Contact Type: \\
Contact Name: Not reported
Address1: 23-02 49TH AVENUE
Address2: Not reported
City: LONG ISLAND CITY
State: NY
Zip Code: 11101
Country Code: 001
Phone: (718) 707-5806
EMail: Not reported
Fax Number: Not reported
Modified By: DAFRANCI
Date Last Modified: 2017-01-17

Tank Info:

Tank Number: 002
Tank ID: 35188
Tank Status: Closed - Removed
Material Name: Closed - Removed
Capacity Gallons: 550
Install Date: 03/01/1960
Date Tank Closed: 01/01/1997
Registered: True
Tank Location: Underground
Tank Type: Steel/carbon steel
Material Code: 0008
Common Name of Substance: Diesel

Tightness Test Method: NN
Date Test: Not reported
Next Test Date: Not reported
Pipe Model: Not reported
Modified By: TRANSLAT
Last Modified: 04/14/2017

Equipment Records:

F00 - Pipe External Protection - None
B00 - Tank External Protection - None
C00 - Pipe Location - No Piping
J02 - Dispenser - Suction Dispenser

Map ID
Direction
Distance
Elevation

MAP FINDINGS

Site

Database(s)

EDR ID Number
EPA ID Number

TAFT HOUSES (Continued)

U001840097

G07 - Tank Secondary Containment - Excavation Liner
D01 - Pipe Type - Steel/Carbon Steel/Iron
A00 - Tank Internal Protection - None
I04 - Overfill - Product Level Gauge (A/G)
H00 - Tank Leak Detection - None

Tank Number: 003
Tank ID: 52591
Tank Status: Closed - In Place
Material Name: Closed - In Place
Capacity Gallons: 550
Install Date: 01/01/1997
Date Tank Closed: 01/01/1997
Registered: True
Tank Location: Underground
Tank Type: Steel/carbon steel
Material Code: 0009
Common Name of Substance: Gasoline

Tightness Test Method: NN
Date Test: Not reported
Next Test Date: Not reported
Pipe Model: Not reported
Modified By: TRANSLAT
Last Modified: 04/14/2017

Equipment Records:

A00 - Tank Internal Protection - None
D01 - Pipe Type - Steel/Carbon Steel/Iron
C02 - Pipe Location - Underground/On-ground
G00 - Tank Secondary Containment - None
H00 - Tank Leak Detection - None
I00 - Overfill - None
B00 - Tank External Protection - None
F00 - Pipe External Protection - None

Tank Number: 004
Tank ID: 52592
Tank Status: In Service
Material Name: In Service
Capacity Gallons: 600
Install Date: 01/01/1997
Date Tank Closed: Not reported
Registered: True
Tank Location: Underground
Tank Type: Equivalent technology
Material Code: 0008
Common Name of Substance: Diesel

Tightness Test Method: NN
Date Test: Not reported
Next Test Date: Not reported
Pipe Model: Not reported
Modified By: NRLOMBAR
Last Modified: 04/14/2017

Map ID
Direction
Distance
Elevation

MAP FINDINGS

Site

Database(s)

EDR ID Number
EPA ID Number

TAFT HOUSES (Continued)

U001840097

Equipment Records:

E04 - Piping Secondary Containment - Double walled UG
G04 - Tank Secondary Containment - Double-Walled (Underground)
A03 - Tank Internal Protection - Fiberglass Liner (FRP)
I04 - Overfill - Product Level Gauge (A/G)
C02 - Pipe Location - Underground/On-ground
F04 - Pipe External Protection - Fiberglass
J02 - Dispenser - Suction Dispenser
H01 - Tank Leak Detection - Interstitial - Electronic Monitoring
B04 - Tank External Protection - Fiberglass
D06 - Pipe Type - Fiberglass Reinforced Plastic (FRP)
I02 - Overfill - High Level Alarm
K01 - Spill Prevention - Catch Basin
L09 - Piping Leak Detection - Exempt Suction Piping
H05 - Tank Leak Detection - In-Tank System (ATG)

Tank Number: 1
Tank ID: 56269
Tank Status: In Service
Material Name: In Service
Capacity Gallons: 30000
Install Date: 07/01/1998
Date Tank Closed: Not reported
Registered: True
Tank Location: Underground
Tank Type: Fiberglass coated steel
Material Code: 0001
Common Name of Substance: #2 Fuel Oil (On-Site Consumption)

Tightness Test Method: NN
Date Test: Not reported
Next Test Date: Not reported
Pipe Model: E
Modified By: NRLOMBAR
Last Modified: 04/14/2017

Equipment Records:

B04 - Tank External Protection - Fiberglass
I02 - Overfill - High Level Alarm
L09 - Piping Leak Detection - Exempt Suction Piping
C02 - Pipe Location - Underground/On-ground
J02 - Dispenser - Suction Dispenser
A00 - Tank Internal Protection - None
H01 - Tank Leak Detection - Interstitial - Electronic Monitoring
I03 - Overfill - Automatic Shut-Off
K00 - Spill Prevention - None
D11 - Pipe Type - Flexible Piping
G04 - Tank Secondary Containment - Double-Walled (Underground)
F05 - Pipe External Protection - Jacketed
E04 - Piping Secondary Containment - Double walled UG
H05 - Tank Leak Detection - In-Tank System (ATG)
L02 - Piping Leak Detection - Interstitial - Manual Monitoring

Tank Number: OLD 1
Tank ID: 37728

Map ID
Direction
Distance
Elevation

MAP FINDINGS

Site

Database(s)

EDR ID Number
EPA ID Number

TAFT HOUSES (Continued)

U001840097

Tank Status: Closed - Removed
Material Name: Closed - Removed
Capacity Gallons: 40000
Install Date: 12/01/1980
Date Tank Closed: 06/01/1998
Registered: True
Tank Location: Underground
Tank Type: Steel/carbon steel
Material Code: 0001
Common Name of Substance: #2 Fuel Oil (On-Site Consumption)

Tightness Test Method: NN
Date Test: Not reported
Next Test Date: Not reported
Pipe Model: Not reported
Modified By: TRANSLAT
Last Modified: 04/14/2017

Equipment Records:

D00 - Pipe Type - No Piping
C02 - Pipe Location - Underground/On-ground
G00 - Tank Secondary Containment - None
J02 - Dispenser - Suction Dispenser
H00 - Tank Leak Detection - None
I00 - Overfill - None
A00 - Tank Internal Protection - None
B00 - Tank External Protection - None
F00 - Pipe External Protection - None

Tank Number: OLD 2
Tank ID: 37729
Tank Status: Closed - In Place
Material Name: Closed - In Place
Capacity Gallons: 26000
Install Date: 12/01/1965
Date Tank Closed: 06/01/1998
Registered: True
Tank Location: Underground
Tank Type: Steel/carbon steel
Material Code: 0001
Common Name of Substance: #2 Fuel Oil (On-Site Consumption)

Tightness Test Method: NN
Date Test: Not reported
Next Test Date: Not reported
Pipe Model: Not reported
Modified By: TRANSLAT
Last Modified: 04/14/2017

Equipment Records:

J02 - Dispenser - Suction Dispenser
C02 - Pipe Location - Underground/On-ground
G00 - Tank Secondary Containment - None
B00 - Tank External Protection - None
F00 - Pipe External Protection - None
H00 - Tank Leak Detection - None
I00 - Overfill - None

Map ID
Direction
Distance
Elevation

MAP FINDINGS

Site

Database(s)

EDR ID Number
EPA ID Number

TAFT HOUSES (Continued)

U001840097

D00 - Pipe Type - No Piping
A00 - Tank Internal Protection - None

Tank Number: OLD 3
Tank ID: 67561
Tank Status: Closed - In Place
Material Name: Closed - In Place
Capacity Gallons: 26000
Install Date: Not reported
Date Tank Closed: 06/01/1998
Registered: True
Tank Location: Underground
Tank Type: Z
Material Code: ZZZZ
Common Name of Substance: Invalid Material - Please Fix

Tightness Test Method: NN
Date Test: Not reported
Next Test Date: Not reported
Pipe Model: Not reported
Modified By: TRANSLAT
Last Modified: 04/14/2017

Equipment Records:

J00 - Dispenser - None
D00 - Pipe Type - No Piping
G00 - Tank Secondary Containment - None
H00 - Tank Leak Detection - None
I00 - Overfill - None
B00 - Tank External Protection - None
C00 - Pipe Location - No Piping
F00 - Pipe External Protection - None
A00 - Tank Internal Protection - None

AST:

Region: STATE
DEC Region: 2
Site Status: Active
Facility Id: 2-357820
Program Type: PBS
UTM X: 588835.37054
UTM Y: 4516956.40609
Expiration Date: 07/21/2019
Site Type: Municipality (Incl. Waste Water Treatment Plants, Utilities, Swimming Pools, etc.)

Affiliation Records:

Site Id: 17929
Affiliation Type: Facility Operator
Company Name: ENGINE COMPANY 58
Contact Type: Not reported
Contact Name: VINCENT FIORE
Address1: Not reported
Address2: Not reported
City: Not reported
State: NN
Zip Code: Not reported
Country Code: 001

Map ID
Direction
Distance
Elevation

MAP FINDINGS

Site

Database(s)

EDR ID Number
EPA ID Number

TAFT HOUSES (Continued)

U001840097

Phone: (212) 570-4258
EMail: Not reported
Fax Number: Not reported
Modified By: DAFRANCI
Date Last Modified: 2016-09-15

Site Id: 17929
Affiliation Type: Mail Contact
Company Name: FIRE DEPARTMENT FACILITIES
Contact Type: Not reported
Contact Name: ASST COMM R JOSEPH M. MASTROPIETRO
Address1: 48-34 35TH STREET
Address2: Not reported
City: LONG ISLAND CITY
State: NY
Zip Code: 11101
Country Code: 001
Phone: (718) 784-6510
EMail: MASTROJ@FDNY.NYC.GOV
Fax Number: Not reported
Modified By: NRLOMBAR
Date Last Modified: 2014-01-22

Site Id: 17929
Affiliation Type: Emergency Contact
Company Name: FIRE DEPARTMENT
Contact Type: Not reported
Contact Name: EOC/NOTIFICATION DESK
Address1: Not reported
Address2: Not reported
City: Not reported
State: NN
Zip Code: Not reported
Country Code: 999
Phone: (718) 999-7900
EMail: Not reported
Fax Number: Not reported
Modified By: NRLOMBAR
Date Last Modified: 2010-01-19

Site Id: 17929
Affiliation Type: Facility Owner
Company Name: FDNY
Contact Type: Not reported
Contact Name: Not reported
Address1: 9 METROTECH CENTER
Address2: Not reported
City: BROOKLYN
State: NY
Zip Code: 11201
Country Code: 001
Phone: (718) 999-7900
EMail: Not reported
Fax Number: Not reported
Modified By: DAFRANCI
Date Last Modified: 2016-09-15

Map ID
Direction
Distance
Elevation

MAP FINDINGS

Site

Database(s)

EDR ID Number
EPA ID Number

TAFT HOUSES (Continued)

U001840097

Tank Info:

Tank Number: 001
Tank Id: 35187
Material Code: 0001
Common Name of Substance: #2 Fuel Oil (On-Site Consumption)

Equipment Records:

J00 - Dispenser - None
F00 - Pipe External Protection - None
B01 - Tank External Protection - Painted/Asphalt Coating
D01 - Pipe Type - Steel/Carbon Steel/Iron
K00 - Spill Prevention - None
C03 - Pipe Location - Aboveground/Underground Combination
G00 - Tank Secondary Containment - None
A01 - Tank Internal Protection - Epoxy Liner
E00 - Piping Secondary Containment - None
H00 - Tank Leak Detection - None
I00 - Overfill - None
L00 - Piping Leak Detection - None

Tank Location: 3
Tank Type: Steel/Carbon Steel/Iron
Tank Status: Closed - Removed
Pipe Model: Not reported
Install Date: 03/01/1960
Capacity Gallons: 3000
Tightness Test Method: 21
Date Test: 02/08/2007
Next Test Date: Not reported
Date Tank Closed: 06/27/2008
Register: True
Modified By: NRLOMBAR
Last Modified: 04/14/2017
Material Name: #2 fuel oil (on-site consumption)

**N144
NNW
< 1/8
0.116 mi.
610 ft.**

**ENGINE CO. 058/LADD. CO. 26 FDNY -DDC
1367 5TH AVENUE
MANHATTAN, NY**

**NY Spills S104503202
N/A**

Site 3 of 4 in cluster N

**Relative:
Higher
Actual:
20 ft.**

SPILLS:
Facility ID: 9702345
Facility Type: ER
Spill Number: 9702345
DER Facility ID: 271364
Site ID: 190797
DEC Region: 2
Closed Date: Not reported
Spill Cause: Equipment Failure
Spill Class: B4
SWIS: 3101
Spill Date: 1997-05-23
Investigator: ADZHITOM
Referred To: FREE PHASE SYSTEM REQUIRED
Reported to Dept: 1997-05-23
CID: 365

Map ID
Direction
Distance
Elevation

MAP FINDINGS

Site

Database(s)

EDR ID Number
EPA ID Number

ENGINE CO. 058/LADD. CO. 26 FDNY -DDC (Continued)

S104503202

Water Affected:	Not reported
Spill Source:	Institutional, Educational, Gov., Other
Spill Notifier:	Other
Cleanup Ceased:	Not reported
Cleanup Meets Std:	False
Last Inspection:	Not reported
Recommended Penalty:	False
UST Trust:	False
Remediation Phase:	5
Date Entered In Computer:	1997-05-23
Spill Record Last Update:	2017-08-18
Spiller Name:	TONY MORINO - NYC DDC
Spiller Company:	ENGINE CO 58/LADDER CO 26
Spiller Address:	1367 5TH AV
Spiller Company:	001
Contact Name:	TONY MORINO - NYC DDC
DEC Memo:	"Prior to Sept, 2004 data translation this spill Lead_DEC Field was ZHITOMIRSKY 1/13/2006 Reviewed free product recovery data. The site has a free product plume. Source is still unknown. Consultants are trying to determine a source prior to recommending a remedial strategy. IRM is implemented but has not been very successful. The permanent system is required. AZ 4/17/2006 Contacted John Busse (URS) and reviewed submitted Proposed Remedial Strategy for Free Product Recovery Only. The site has a free phase plume. URS initially proposed an extractive bioventing system, a groundwater extraction system and a free product recovery system. But the plan, which was approved by DEC, was never implemented the only feasible location for the treatment system was area which is owned by the New York City Housing Authority, and NYCHA would not grant the necessary permission. In November 2006 URS submitted a report which proposed weekly site visits to the site to recover free product and evaluate the results in three months. If this approach is not effective URS will submit to the DEC a DAR for a permanent free product recovery system. On 4/17/2006 John Busse stated that URS will submit to the DEC a plan for the permanent system soon. I stated that, under the existing conditions, free product plume should be addressed immediately and dissolved phase contamination and soil contamination plumes could be assessed later. AZ 6/7/2006 Reviewed a Design Analysis Report for the above referenced site submitted on May 1, 2006. The report states that based on the site monitoring data, free product was detected in MW-11, MW-13 and MW-18. URS proposed to install free product skimmer pumps in these wells. This proposal was approved. The effectiveness of free product recovery system performance should be evaluated in a quarter. A monitoring plan should be implemented. AZ 1/23/2007 At the meeting with DDC/URS on January 10, 2007, the site was discussed. Jane Staten informed that URS performs weekly free product recovery - a few gallons of product are recovered each time. Specs and drawings are being prepared. A contract will be bid in February 2007. AZ 8-13-2007 Reviewed Free Product Recovery Data Report dated April 25, 2007. The report stated that free product thickness ranged from 0.14' to 2.69' in MW-13. Manual bailing has had little impact on product levels. A permanent recovery system will be installed and operational by the end of summer 2007. AZ 2-20-2008 Reviewed Free Product Recovery Data through October 2007 submitted in November 2007. The Report stated that to date the effort to remove free product from wells MW-11, MW-13 and MW-18 has had little to no impact on product levels. The free product

Map ID
Direction
Distance
Elevation

MAP FINDINGS

Site

Database(s)

EDR ID Number
EPA ID Number

ENGINE CO. 058/LADD. CO. 26 FDNY -DDC (Continued)

S104503202

thickness ranged from 0.59' in MW-18 to 0.82' in MW-13. The report stated that the free product recovery system should be operational by the end of 2007. An e-mail was sent to DDC/URS: ...The report stated that the permanent free product recovery system should be operational by the end of 2007. The previous report dated April 2007 stated that the system will be installed and operational by the end of summer 2007. However, the system has yet to be installed. DEC requests that the permanent free product recovery system should be installed without delay. Several monitoring wells should be installed on Fifth Avenue west of monitoring wells MW-13, MW-18 and MW-11 to delineate the free phase plume. Site wells which do not contain free product should be sampled for dissolved VOCs and SVOCs. AZ 3-5-2008 Discussed the site with Jane Staten: two additional wells should be installed between MW-14 and WM-15 if utilities and structures allow. All wells should be gaged. AZ 8-13-2008 Reviewed Summary of Well Installation and Latest Groundwater Results. dated 6/11/2008. Wells MW-22 and MW-23 were installed across the street from EC 58. There is no dissolved groundwater contamination at the site. Wells MW-11, MW-13, and MW-18 contain free product. Franklin is currently constructing the product recovery system at the site. It is anticipated, according to URS, that the system will be operational by the end of June 2008. Three product recovery wells were installed at the locations of the wells that historically exhibited free product, including MW-11, MW-13, and MW-18. URS does not anticipate visiting the site to collect gw samples or gauge wells. I requested, via e-mail, that semi-annual site-wide free product gauging and groundwater sampling be performed to monitor site conditions and off-site plume migration. The results of monitoring and sampling should be included in the remediation system performance reports. 1-8-2009 Reviewed System Performance Monitoring data for July-October 2008. Franklin constructed the product recovery system that consisted of PetroXtractor oil skimmer pump installed in three wells. On July 25, 2008, URS re-installed well RW-02 (MW-13). On July 25, 2008, system began operating. After one week of operation, no product was detected in any recovery wells. 2 gallons of product was recovered from wells RW-01 and RW-03. URS recommended that the system be shut down temporarily. URS will gauge the wells monthly and if product is detected will resume system operation. AZ 5-19-09 Reviewed System Performance Monitoring data for November 2008 - February 2009. On January 31, 2009 the system began operating; however, the motors failed in two wells. Franklin has ordered new motors. Currently, only well RW-03 is exhibiting free product. AZ 1-6-09 Reviewed System Performance Monitoring data for November 2008 - February 2009. PetroXtractor oil skimmer pumps are installed in 3 three recovery wells RW-1 (formerly MW-11), RW-2(MW-13), RW-3(MW-18). On April 29, 09, Franklin operated W-1 and RW-2 every other week, RW-3 was operated continuously. All pumps were operated continuously beginning June 2009. AZ 2-9-2010 Reviewed System Performance Monitoring data for June - August 2009. No product was measured during this monitoring period. AZ 3-22-2010 Reviewed System Performance Monitoring data for September - November 2009. On September 9, 09 032 feet of product was detected in MW-8 which is located about 40 feet sidegradient of the extraction wells. Vacuum truck visited the site on September 17, 09. MW-8 exhibited free product of five occasions between 2001 and 2002 with measurements ranging from a sheen to 2.6'. AZ 6-30-2010 Reviewed System Performance Monitoring data for December 2009 - February 2010.

Map ID
Direction
Distance
Elevation

MAP FINDINGS

Site

Database(s)

EDR ID Number
EPA ID Number

ENGINE CO. 058/LADD. CO. 26 FDNY -DDC (Continued)

S104503202

Product was measured in RW-01 on January 13, 2010 (0.19'). Product is consistently detected in the holding tank for RW-1. Also product was detected in holding tank for RW-02. AZ 5-5-2011 An e-mail was sent to M. Abzagh, K. Shenahan and V. Brevdo: Dear Kevin, I have reviewed a Remediation Monitoring Data Report for the period of November 2010 through January 2011 and dated March 22, 2011. The report indicates that free product thickness has significantly increased in monitoring well MW-11 from 0.01' to 1.01' (January 10, 2011). URS recommended to collect free product with a vacuum truck. This recommendation is approved. However, URS also recommended dismantling of the existing product recovery system. I disagree with this recommendation. Due to the relatively high amount of free phase detected, the system should be modified or a new system should be installed. As an interim measure, vacuum truck could be utilized for free phase product removal. A source of free phase product should be investigated. A long term remedial strategy should be proposed for the site. URS should perform a field reconnaissance to identify the source of free phase product. Fingerprint analysis of the free product should be performed. A tank inventory should be compiled. A free phase plume map with the direction of groundwater flow should be submitted to DEC. A soil plume map with historical soil analysis should be included in the report. All wells should be monitored for free product quarterly. If there are no downgradient wells at the site, they should be installed. VOCs and SVOCs sampling and analysis could be performed semi-annually. I concur with the URS's proposal to re-sample MW-08 due to the recent detection of product. The presence of free product was previously reported in MW-10 (2.03 feet). This well was destroyed and should be re-installed. AZ 12-14-2011 An email was sent to URS/DDC/V. Brevdo: Dear Kevin, I have reviewed remediation monitoring data for the above site for the period of February 2011 through July 2011 and dated September 21, 2011. The report stated that product was detected in two wells and ranged from 0.01 to 0.76 feet. URS is performing s product removal using a vacuum truck. Groundwater sampling should be performed twice a year from all existing wells. A recovery system exists at the site. URS stated that the system was shut down because of the minimal amount of product recovered and consistent mechanical problems. However, following the shutdown, significant quantities of product in wells were detected. DEC previously requested repair and modification of the system. In order to accelerate removal of free product I reiterate this request to repair and modify the recovery system. AZ 8-9-2012 Reviewed report by URS dated March 26-2012 and received on 5-16-2012. URS stated that there is currently no contractor in line to repair and/or operate the system. Additionally, the past performance of the systems has proven to be ineffective and unreliable. Lacking a better recommendation, in the interim, URS will continue the efforts to collect product either via manual pumping or or with a vacuum truck. There is one closed in-place 550-gallon gasoline tank located beneath the apparatus floor. 0.61' of product was recorded in December 2011. AZ 3-1-2013 Reviewed report by URS dated Sept 26-2012. URS intends to restart one of the product recovery systems. Also, URS will attempt to investigate status and location of the tanks for the Taft Houses of NYC Housing Authority which has apartment buildings located around the engine company building and shares the same address. Also, URS will continue product recovery via manual pumping (twice per month). AZ 10-21-2013 Reviewed remediation monitoring data for the Fourth Quarter 2012 through the First Quarter 2013. Product was detected in

Map ID
Direction
Distance
Elevation

MAP FINDINGS

Site

Database(s)

EDR ID Number
EPA ID Number

ENGINE CO. 058/LADD. CO. 26 FDNY -DDC (Continued)

S104503202

two monitoring wells MW-11(RW-01) and MW-18(RW-03). The product thickness ranged from 0.1' TO 0.58'. The total quantity of product removed from these wells during this period was estimated to be 11.5 gallons. The total estimated product collected in 2012 from both wells was 40.5 gallons, significantly higher than the estimated total of 7 gallons collected in 2011. AZ 2-6-2014 Reviewed remediation monitoring data for the Second and Third Quarter 2013. Product was detected in two monitoring wells MW-11(RW-01) and MW-18(RW-03). The product levels in these wells have been decreasing over the last several quarters, showing that the increased frequency of product collection events has improved product recovery. AZ 11-20-2014 Reviewed remediation monitoring data for the Fourth Quarter 2013 and First Quarter 2014. Product was detected in two monitoring wells MW-11(RW-01) and MW-18(RW-03). The product levels ranged from 0.03' to 0.54'. The total quantity of collected product was estimated to be 4.5 gallons. AZ 9-25-2015 Reviewed remediation monitoring data through the Fourth Quarter 2014. Product was detected in two monitoring wells MW-11(RW-01) and MW-18(RW-03). The product levels ranged from 0 to 0.27'. The total quantity of collected product was estimated to be 5.75 gal in 2014. AZ 1-25-2016 Reviewed remediation monitoring data through the First and Second Quarters of 2015. During the period from November 2014 through April 2015, product was not detected in any of the monitoring wells, including MW-11 and MW-10, Where product was most recently detected. petroleum absorbent socks were installed during the October 2014 sampling event in response to decreasing product levels observed in the last several quarters. As of the most recent monitoring event in April 2015, the first socks have not yet been replaced and are both 25% to 50% saturated. AZ 6-22-2016 Reviewed remediation monitoring data through the Third Quarter of 2015. During the period from May 2015 through September 2015, product was not detected in any of the monitoring wells, except MW-11 and MW-18. Product thickness ranged from 0.01' to 0.02' As of the most recent monitoring event in September 2015, the sock in MW-18 was 75% saturated and replaced. AZ 8-19-2016 Reviewed remediation monitoring data through the Fourth Quarter of 2015. During the period from October 2015 through December 2015, product was not detected in any of the monitoring wells, except MW-11 and MW-18. As of the most recent monitoring event in December 2015, the socks were 25-50% saturated and replaced in December 2015. URS has removed the absorbent socks from the wells to observe whether any product will collect in the wells. AZ 8-17-2017 Reviewed remediation monitoring data for the Third the Fourth Quarters of 2016. In the previous monitoring report for this site URS had requested closure of the spill number assigned to the Engine Company 58 site. However, subsequent to that report, product was again detected in two site monitoring wells. URS therefore rescinded the closure request. According to URS as the groundwater elevation increases, residual product is trapped in the formation and becomes immobile due to capillary forces. When the groundwater elevation decreases, trapped product is detected in the wells. From July to December 2016, product thickness ranged from 0.14' to 0.68' in MW-11 and MW-18. AZ "LEAKING UST CAUSED SPILL - THEY JUST GOT LAB RESULTS BACK TODAY TO CONFIRM SPILL OCCURRED - INVESTIGATION & REPORT WILL BE SENT TO DDC - REMEDIATION WILL TAKE PLACE IF NECESSARY. Also see spill # 9704554."

Remarks:

All Materials:

Site ID:

190797

Operable Unit ID:

1045072

Map ID
Direction
Distance
Elevation

MAP FINDINGS

Site

Database(s)

EDR ID Number
EPA ID Number

ENGINE CO. 058/LADD. CO. 26 FDNY -DDC (Continued)

S104503202

Operable Unit: 01
Material ID: 335280
Material Code: 0008
Material Name: diesel
Case No.: Not reported
Material FA: Petroleum
Quantity: .00
Units: G
Recovered: .00
Oxygenate: Not reported

Facility ID: 9704554
Facility Type: ER
Spill Number: 9704554
DER Facility ID: 271364
Site ID: 190798
DEC Region: 2
Closed Date: 2003-10-31
Spill Cause: Human Error
Spill Class: C4
SWIS: 3101
Spill Date: 1997-07-16
Investigator: ADZHITOM
Referred To: Not reported
Reported to Dept: 1997-07-16
CID: 185
Water Affected: Not reported
Spill Source: Commercial/Industrial
Spill Notifier: Responsible Party
Cleanup Ceased: Not reported
Cleanup Meets Std: False
Last Inspection: Not reported
Recommended Penalty: False
UST Trust: False
Remediation Phase: 0
Date Entered In Computer: 1997-07-16
Spill Record Last Update: 2005-01-07
Spiller Name: ENGINE CO OFFICER
Spiller Company: NYC FD
Spiller Address: 1367 5TH AV
Spiller Company: 001
Contact Name: ENGINE CO OFFICER
DEC Memo: "Prior to Sept, 2004 data translation this spill Lead_DEC Field was

ZHITOMIRSKY WEISSMAN WAS CONTACTED. 4 STORIES HIGH VENT 40'X40' ON GRASS- DRIVER PUTTING SPEEDY DRY ON GRASS CAME OUT OF DISPENSER IN THE FIRE HOUSE WATER AND FUEL IN THE PIT BY FILL PORT. CAPT. HARTEN RAD.? FUEL SPEWED FROM TOP OF VENT PIPE, CONTAMINATED GRAVEL ON ROOF, SOAKED A TREE, AND LARGE AREA OF SOIL. EASTMONT REMOVED TOP 3-4 INCHES OF CONTAMINATED SOIL AND CONTAM. ROOF GRAVEL, WASHED DOWN TREE. "
Remarks: "FUELD DELIVERY BEING MADE AND TANK OVERFLOWED. Same as spill # 9702345."

All Materials:
Site ID: 190798
Operable Unit ID: 1050424
Operable Unit: 01

Map ID
Direction
Distance
Elevation

MAP FINDINGS

Site

Database(s)

EDR ID Number
EPA ID Number

ENGINE CO. 058/LADD. CO. 26 FDNY -DDC (Continued)

S104503202

Material ID: 558214
Material Code: 0001A
Material Name: #2 fuel oil
Case No.: Not reported
Material FA: Petroleum
Quantity: .00
Units: G
Recovered: .00
Oxygenate: Not reported

H145
ESE
< 1/8
0.116 mi.
610 ft.

JOHNSON HOUSES
1809 LEXINGTON AVENUE
NEW YORK, NY 10029

NY UST U004063260
N/A

Site 20 of 24 in cluster H

Relative:
Higher
Actual:
18 ft.

UST:
Id/Status: 2-474967 / Active
Program Type: PBS
Region: STATE
DEC Region: 2
Expiration Date: 03/28/2019
UTM X: 589185.65486
UTM Y: 4516694.56422
Site Type: Apartment Building/Office Building

Affiliation Records:
Site Id: 20959
Affiliation Type: Facility Operator
Company Name: JOHNSON HOUSES
Contact Type: Not reported
Contact Name: FUEL OIL REMEDIATION UNIT
Address1: Not reported
Address2: Not reported
City: Not reported
State: NN
Zip Code: Not reported
Country Code: 001
Phone: (718) 707-5725
EMail: Not reported
Fax Number: Not reported
Modified By: NRLOMBAR
Date Last Modified: 2014-02-27

Site Id: 20959
Affiliation Type: Emergency Contact
Company Name: NYC HOUSING AUTHORITY
Contact Type: Not reported
Contact Name: EMERGENCY SERVICES DEPT.
Address1: Not reported
Address2: Not reported
City: Not reported
State: NN
Zip Code: Not reported
Country Code: 001
Phone: (718) 707-5900
EMail: Not reported

Map ID
Direction
Distance
Elevation

MAP FINDINGS

Site

Database(s)

EDR ID Number
EPA ID Number

JOHNSON HOUSES (Continued)

U004063260

Fax Number: Not reported
Modified By: NRLOMBAR
Date Last Modified: 2014-10-03

Site Id: 20959
Affiliation Type: Mail Contact
Company Name: NYC HOUSING AUTHORITY
Contact Type: Not reported
Contact Name: FUEL OIL REMEDIATION COORDINATOR
Address1: 23-02 49TH AVENUE
Address2: TECH SERVS DEPT - 5TH FLOOR
City: LONG ISLAND CITY
State: NY
Zip Code: 11101
Country Code: 001
Phone: (718) 707-5725
EMail: YELENA.TKACH@NYCHA.NYC.GOV
Fax Number: Not reported
Modified By: NRLOMBAR
Date Last Modified: 2015-08-14

Site Id: 20959
Affiliation Type: Facility Owner
Company Name: NYC HOUSING AUTHORITY
Contact Type: \\
Contact Name: Not reported
Address1: 23-02 49TH AVENUE
Address2: Not reported
City: LONG ISLAND CITY
State: NY
Zip Code: 11101
Country Code: 001
Phone: (718) 707-5806
EMail: Not reported
Fax Number: Not reported
Modified By: DAFRANCI
Date Last Modified: 2017-01-17

Tank Info:

Tank Number: 1
Tank ID: 223025
Tank Status: In Service
Material Name: In Service
Capacity Gallons: 20000
Install Date: 05/15/2008
Date Tank Closed: Not reported
Registered: True
Tank Location: Underground
Tank Type: Equivalent technology
Material Code: 0001
Common Name of Substance: #2 Fuel Oil (On-Site Consumption)

Tightness Test Method: NN
Date Test: Not reported
Next Test Date: Not reported
Pipe Model: D

Map ID
Direction
Distance
Elevation

MAP FINDINGS

Site

Database(s)

EDR ID Number
EPA ID Number

JOHNSON HOUSES (Continued)

U004063260

Modified By: NRLOMBAR
Last Modified: 04/14/2017

Equipment Records:

- L09 - Piping Leak Detection - Exempt Suction Piping
- I02 - Overfill - High Level Alarm
- B04 - Tank External Protection - Fiberglass
- D06 - Pipe Type - Fiberglass Reinforced Plastic (FRP)
- E04 - Piping Secondary Containment - Double walled UG
- J02 - Dispenser - Suction Dispenser
- F04 - Pipe External Protection - Fiberglass
- C02 - Pipe Location - Underground/On-ground
- I03 - Overfill - Automatic Shut-Off
- K00 - Spill Prevention - None
- H01 - Tank Leak Detection - Interstitial - Electronic Monitoring
- A00 - Tank Internal Protection - None
- G04 - Tank Secondary Containment - Double-Walled (Underground)
- L02 - Piping Leak Detection - Interstitial - Manual Monitoring
- H05 - Tank Leak Detection - In-Tank System (ATG)

Tank Number: 2
Tank ID: 223026
Tank Status: In Service
Material Name: In Service
Capacity Gallons: 20000
Install Date: 05/15/2008
Date Tank Closed: Not reported
Registered: True
Tank Location: Underground
Tank Type: Equivalent technology
Material Code: 0001
Common Name of Substance: #2 Fuel Oil (On-Site Consumption)

Tightness Test Method: NN
Date Test: Not reported
Next Test Date: Not reported
Pipe Model: D
Modified By: NRLOMBAR
Last Modified: 04/14/2017

Equipment Records:

- G04 - Tank Secondary Containment - Double-Walled (Underground)
- B04 - Tank External Protection - Fiberglass
- D06 - Pipe Type - Fiberglass Reinforced Plastic (FRP)
- I02 - Overfill - High Level Alarm
- L09 - Piping Leak Detection - Exempt Suction Piping
- E04 - Piping Secondary Containment - Double walled UG
- A00 - Tank Internal Protection - None
- H01 - Tank Leak Detection - Interstitial - Electronic Monitoring
- I03 - Overfill - Automatic Shut-Off
- K00 - Spill Prevention - None
- C02 - Pipe Location - Underground/On-ground
- F04 - Pipe External Protection - Fiberglass
- J02 - Dispenser - Suction Dispenser
- H05 - Tank Leak Detection - In-Tank System (ATG)
- L02 - Piping Leak Detection - Interstitial - Manual Monitoring

Map ID
Direction
Distance
Elevation

MAP FINDINGS

Site

Database(s)

EDR ID Number
EPA ID Number

JOHNSON HOUSES (Continued)

U004063260

Tank Number: OLD 1
Tank ID: 37712
Tank Status: Closed - Removed
Material Name: Closed - Removed
Capacity Gallons: 40000
Install Date: 10/10/1979
Date Tank Closed: 04/03/2008
Registered: True
Tank Location: Underground
Tank Type: Steel/carbon steel
Material Code: 0000
Common Name of Substance: Empty

Tightness Test Method: NN
Date Test: Not reported
Next Test Date: Not reported
Pipe Model: Not reported
Modified By: NRLOMBAR
Last Modified: 04/14/2017

Equipment Records:

E00 - Piping Secondary Containment - None
H00 - Tank Leak Detection - None
I00 - Overfill - None
B00 - Tank External Protection - None
C02 - Pipe Location - Underground/On-ground
F06 - Pipe External Protection - Wrapped
G00 - Tank Secondary Containment - None
J02 - Dispenser - Suction Dispenser
A00 - Tank Internal Protection - None
D01 - Pipe Type - Steel/Carbon Steel/Iron
K00 - Spill Prevention - None

Tank Number: OLD 2
Tank ID: 37713
Tank Status: Closed - Removed
Material Name: Closed - Removed
Capacity Gallons: 40000
Install Date: 10/10/1979
Date Tank Closed: 04/03/2008
Registered: True
Tank Location: Underground
Tank Type: Steel/carbon steel
Material Code: 0000
Common Name of Substance: Empty

Tightness Test Method: 21
Date Test: 08/24/2000
Next Test Date: Not reported
Pipe Model: Not reported
Modified By: NRLOMBAR
Last Modified: 04/14/2017

Equipment Records:

C02 - Pipe Location - Underground/On-ground
F06 - Pipe External Protection - Wrapped
G00 - Tank Secondary Containment - None

Map ID
Direction
Distance
Elevation

MAP FINDINGS

Site

Database(s)

EDR ID Number
EPA ID Number

JOHNSON HOUSES (Continued)

U004063260

J02 - Dispenser - Suction Dispenser
B00 - Tank External Protection - None
E00 - Piping Secondary Containment - None
H00 - Tank Leak Detection - None
I00 - Overfill - None
A00 - Tank Internal Protection - None
D01 - Pipe Type - Steel/Carbon Steel/Iron
K00 - Spill Prevention - None

**H146
ESE
< 1/8
0.116 mi.
610 ft.**

**NYCHA - JOHNSON HOUSES
1809 LEXINGTON AVE
NEW YORK, NY 10029
Site 21 of 24 in cluster H**

**NY LTANKS 1001224127
NY Spills NYR000053439
RCRA NonGen / NLR
FINDS
ECHO
NY MANIFEST**

**Relative:
Higher**

**Actual:
18 ft.**

LTANKS:

Facility ID: 9504621
Site ID: 94498
Closed Date: 2005-10-25
Spill Number: 9504621
Spill Date: 1995-07-17
Spill Cause: Tank Test Failure
Spill Source: Institutional, Educational, Gov., Other
Spill Class: B3
Cleanup Ceased: Not reported
SWIS: 3101
Investigator: SWKRASZE
Referred To: Not reported
Reported to Dept: 1995-07-17
CID: Not reported
Water Affected: Not reported
Spill Notifier: Tank Tester
Last Inspection: Not reported
Recommended Penalty: False
Meets Standard: False
UST Involvement: False
Remediation Phase: 0
Date Entered In Computer: 1995-07-17
Spill Record Last Update: 2005-10-25
Spiller Name: Not reported
Spiller Company: NYC HOUSING AUTHORITY
Spiller Address: Not reported
Spiller County: 001
Spiller Contact: Not reported
Spiller Phone: Not reported
Spiller Extention: Not reported
DEC Region: 2
DER Facility ID: 304552
DEC Memo: "10/25/05: This spill closed to consolidate with open spill #0306729.
S.Kraszewski"
Remarks: "TANK #001 - COULD NOT MAINTAIN NEGATIVE PRESSURE."

All TTF:

Facility ID: 9504621
Spill Number: 9504621
Spill Tank Test: 1544005
Site ID: 94498

Map ID
Direction
Distance
Elevation

MAP FINDINGS

Site

Database(s)

EDR ID Number
EPA ID Number

NYCHA - JOHNSON HOUSES (Continued)

1001224127

Tank Number: 001
Tank Size: 0
Material: 0001
EPA UST: Not reported
UST: Not reported
Cause: Not reported
Source: Not reported
Test Method: 00
Test Method 2: Unknown
Leak Rate: .00
Gross Fail: Not reported
Modified By: Spills
Last Modified Date: Not reported

All Materials:

Site ID: 94498
Operable Unit ID: 1015544
Operable Unit: 01
Material ID: 366129
Material Code: 0001A
Material Name: #2 fuel oil
Case No.: Not reported
Material FA: Petroleum
Quantity: -1.00
Units: G
Recovered: .00
Oxygenate: Not reported

Facility ID: 9100385
Site ID: 291912
Closed Date: 1995-04-20
Spill Number: 9100385
Spill Date: 1991-04-09
Spill Cause: Tank Test Failure
Spill Source: Institutional, Educational, Gov., Other
Spill Class: C3
Cleanup Ceased: 1995-04-20
SWIS: 3101
Investigator: HEALY
Referred To: Not reported
Reported to Dept: 1991-04-09
CID: Not reported
Water Affected: Not reported
Spill Notifier: Tank Tester
Last Inspection: Not reported
Recommended Penalty: False
Meets Standard: True
UST Involvement: False
Remediation Phase: 0
Date Entered In Computer: 1991-04-17
Spill Record Last Update: 2005-12-23
Spiller Name: Not reported
Spiller Company: NYCHA
Spiller Address: 250 BROADWAY
Spiller County: 001
Spiller Contact: Not reported

Map ID
Direction
Distance
Elevation

MAP FINDINGS

Site

Database(s)

EDR ID Number
EPA ID Number

NYCHA - JOHNSON HOUSES (Continued)

1001224127

Spiller Phone: Not reported
Spiller Extension: Not reported
DEC Region: 2
DER Facility ID: 304552
DEC Memo: ""
Remarks: "40K TANK,SYSTEM TEST,FAILED HORNER EZY CHECK WITH A GROSS LEAK,WILL EXCAVATE,ISOLATE & RETEST. SEE SPILL # 9402165"

All TTF:

Facility ID: 9100385
Spill Number: 9100385
Spill Tank Test: 1538437
Site ID: 291912
Tank Number: 001
Tank Size: 0
Material: 0002
EPA UST: Not reported
UST: Not reported
Cause: Not reported
Source: Not reported
Test Method: 00
Test Method 2: Unknown
Leak Rate: .00
Gross Fail: Not reported
Modified By: Spills
Last Modified Date: Not reported

All Materials:

Site ID: 291912
Operable Unit ID: 953917
Operable Unit: 01
Material ID: 426591
Material Code: 0002A
Material Name: #4 fuel oil
Case No.: Not reported
Material FA: Petroleum
Quantity: -1.00
Units: Not reported
Recovered: .00
Oxygenate: Not reported

Facility ID: 9315373
Site ID: 291913
Closed Date: 2005-12-23
Spill Number: 9315373
Spill Date: 1991-03-27
Spill Cause: Tank Test Failure
Spill Source: Institutional, Educational, Gov., Other
Spill Class: C3
Cleanup Ceased: Not reported
SWIS: 3101
Investigator: SWKRASZE
Referred To: Not reported
Reported to Dept: 1994-03-29
CID: Not reported
Water Affected: Not reported

Map ID
Direction
Distance
Elevation

MAP FINDINGS

Site

Database(s)

EDR ID Number
EPA ID Number

NYCHA - JOHNSON HOUSES (Continued)

1001224127

Spill Notifier: DEC
Last Inspection: Not reported
Recommended Penalty: False
Meets Standard: False
UST Involvement: False
Remediation Phase: 0
Date Entered In Computer: 1994-03-30
Spill Record Last Update: 2005-12-23
Spiller Name: Not reported
Spiller Company: NYCHA - JOE MONTELLA
Spiller Address: Not reported
Spiller County: 001
Spiller Contact: Not reported
Spiller Phone: Not reported
Spiller Extention: Not reported
DEC Region: 2
DER Facility ID: 304552
DEC Memo: "12/23/05: This spill transferred from J.Kolleeny to S.Kraszewski.
This spill closed to consolidate with opne spill #0306729. - SK"
Remarks: "LEAK RATE OF -0.1 GPH REPORTED AS PASSED BY TESTER -"

All TTF:

Facility ID: 9315373
Spill Number: 9315373
Spill Tank Test: 1542539
Site ID: 291913
Tank Number: 002
Tank Size: 0
Material: 0002
EPA UST: Not reported
UST: Not reported
Cause: Not reported
Source: Not reported
Test Method: 00
Test Method 2: Unknown
Leak Rate: .00
Gross Fail: Not reported
Modified By: Spills
Last Modified Date: Not reported

All Materials:

Site ID: 291913
Operable Unit ID: 997435
Operable Unit: 01
Material ID: 387131
Material Code: 0002A
Material Name: #4 fuel oil
Case No.: Not reported
Material FA: Petroleum
Quantity: -1.00
Units: Not reported
Recovered: .00
Oxygenate: Not reported

Facility ID: 9402165
Site ID: 291914

Map ID
Direction
Distance
Elevation

MAP FINDINGS

Site

Database(s)

EDR ID Number
EPA ID Number

NYCHA - JOHNSON HOUSES (Continued)

1001224127

Closed Date: 1995-07-17
Spill Number: 9402165
Spill Date: 1993-03-24
Spill Cause: Tank Test Failure
Spill Source: Institutional, Educational, Gov., Other
Spill Class: C3
Cleanup Ceased: 1995-07-17
SWIS: 3101
Investigator: HEALY
Referred To: Not reported
Reported to Dept: 1994-05-13
CID: Not reported
Water Affected: Not reported
Spill Notifier: DEC
Last Inspection: Not reported
Recommended Penalty: False
Meets Standard: True
UST Involvement: False
Remediation Phase: 0
Date Entered In Computer: 1994-08-22
Spill Record Last Update: 2005-12-23
Spiller Name: Not reported
Spiller Company: NYC HOUSING AUTHORITY
Spiller Address: Not reported
Spiller County: 001
Spiller Contact: Not reported
Spiller Phone: Not reported
Spiller Extention: Not reported
DEC Region: 2
DER Facility ID: 304552
DEC Memo: ""
Remarks: "INITIALLY REPORTED AS PASSED. CLOSED OUT-SEE SPILL #9504621 (SUBSEQUENT TANK TEST FAILURE)"

All TTF:

Facility ID: 9402165
Spill Number: 9402165
Spill Tank Test: 1542718
Site ID: 291914
Tank Number: 001
Tank Size: 0
Material: 0001
EPA UST: Not reported
UST: Not reported
Cause: Not reported
Source: Not reported
Test Method: 00
Test Method 2: Unknown
Leak Rate: .00
Gross Fail: Not reported
Modified By: Spills
Last Modified Date: Not reported

All Materials:

Site ID: 291914
Operable Unit ID: 995830
Operable Unit: 01

Map ID
Direction
Distance
Elevation

MAP FINDINGS

Site

Database(s)

EDR ID Number
EPA ID Number

NYCHA - JOHNSON HOUSES (Continued)

1001224127

Material ID: 385909
Material Code: 0001A
Material Name: #2 fuel oil
Case No.: Not reported
Material FA: Petroleum
Quantity: -1.00
Units: G
Recovered: .00
Oxygenate: Not reported

Facility ID: 8809431
Site ID: 272946
Closed Date: 1995-04-20
Spill Number: 8809431
Spill Date: 1989-03-06
Spill Cause: Tank Test Failure
Spill Source: Institutional, Educational, Gov., Other
Spill Class: B3
Cleanup Ceased: 1995-04-20
SWIS: 3101
Investigator: HEALY
Referred To: Not reported
Reported to Dept: 1989-03-07
CID: Not reported
Water Affected: Not reported
Spill Notifier: Tank Tester
Last Inspection: Not reported
Recommended Penalty: False
Meets Standard: True
UST Involvement: False
Remediation Phase: 0
Date Entered In Computer: 1989-03-09
Spill Record Last Update: 2005-12-23
Spiller Name: Not reported
Spiller Company: NYCHA
Spiller Address: 250 BROADWAY
Spiller County: 001
Spiller Contact: Not reported
Spiller Phone: Not reported
Spiller Extention: Not reported
DEC Region: 2
DER Facility ID: 304552
DEC Memo: ""
Remarks: "40K TANK, HORNER-EZY CHEK, LR = -0.242GPH-MONITORING WELL HAS SIGNIF FREE PRODUCT-FENELY & NICOL TO INSTALL RECOVERY SYSTEM AND OIL-WATER SEPARATOR NEEDED AT BOILER RM. SEE SPILL # 9315373"

All TTF:

Facility ID: 8809431
Spill Number: 8809431
Spill Tank Test: 1535226
Site ID: 272946
Tank Number: 002
Tank Size: 0
Material: 0002
EPA UST: Not reported
UST: Not reported

Map ID
Direction
Distance
Elevation

MAP FINDINGS

Site

Database(s)

EDR ID Number
EPA ID Number

NYCHA - JOHNSON HOUSES (Continued)

1001224127

Cause: Not reported
Source: Not reported
Test Method: 00
Test Method 2: Unknown
Leak Rate: .00
Gross Fail: Not reported
Modified By: Spills
Last Modified Date: Not reported

All Materials:

Site ID: 272946
Operable Unit ID: 925491
Operable Unit: 01
Material ID: 454169
Material Code: 0002A
Material Name: #4 fuel oil
Case No.: Not reported
Material FA: Petroleum
Quantity: -1.00
Units: Not reported
Recovered: .00
Oxygenate: Not reported

SPILLS:

Facility ID: 0000572
Facility Type: ER
Spill Number: 0000572
DER Facility ID: 304552
Site ID: 289001
DEC Region: 2
Closed Date: 2005-10-25
Spill Cause: Unknown
Spill Class: C4
SWIS: 3101
Spill Date: 2000-04-14
Investigator: SWKRASZE
Referred To: Not reported
Reported to Dept: 2000-04-14
CID: 398
Water Affected: Not reported
Spill Source: Institutional, Educational, Gov., Other
Spill Notifier: Tank Tester
Cleanup Ceased: Not reported
Cleanup Meets Std: False
Last Inspection: Not reported
Recommended Penalty: False
UST Trust: False
Remediation Phase: 0
Date Entered In Computer: 2000-04-14
Spill Record Last Update: 2005-10-25
Spiller Name: ED MALONE
Spiller Company: JOHNSON HOUSINGS
Spiller Address: 1890 LEXINGTON AVE
Spiller Company: 001
Contact Name: ED MALONE

Map ID
Direction
Distance
Elevation

MAP FINDINGS

Site

Database(s)

EDR ID Number
EPA ID Number

NYCHA - JOHNSON HOUSES (Continued)

1001224127

DEC Memo: "10/25/05: This spill closed to consolidate with open spill #0306729.
S.Kraszewski"
Remarks: "ISOLATE AND RETEST."
All TTF:
Facility ID: 0000572
Spill Number: 0000572
Spill Tank Test: 1525486
Site ID: 289001
Tank Number: 2
Tank Size: 40000
Material: 0001
EPA UST: Not reported
UST: Not reported
Cause: Not reported
Source: Not reported
Test Method: 03
Test Method 2: Horner EZ Check I or II
Leak Rate: .00
Gross Fail: F
Modified By: Spills
Last Modified Date: Not reported

All Materials:
Site ID: 289001
Operable Unit ID: 822353
Operable Unit: 01
Material ID: 288816
Material Code: 0001A
Material Name: #2 fuel oil
Case No.: Not reported
Material FA: Petroleum
Quantity: .00
Units: G
Recovered: .00
Oxygenate: Not reported

Facility ID: 0306729
Facility Type: ER
Spill Number: 0306729
DER Facility ID: 304552
Site ID: 265756
DEC Region: 2
Closed Date: 2008-09-26
Spill Cause: Unknown
Spill Class: C5
SWIS: 3101
Spill Date: 2003-09-25
Investigator: jkkann
Referred To: Not reported
Reported to Dept: 2003-09-25
CID: 205
Water Affected: Not reported
Spill Source: Institutional, Educational, Gov., Other
Spill Notifier: Responsible Party
Cleanup Ceased: Not reported

Map ID
Direction
Distance
Elevation

MAP FINDINGS

Site

Database(s)

EDR ID Number
EPA ID Number

NYCHA - JOHNSON HOUSES (Continued)

1001224127

Cleanup Meets Std: False
Last Inspection: Not reported
Recommended Penalty: False
UST Trust: False
Remediation Phase: 0
Date Entered In Computer: 2003-09-25
Spill Record Last Update: 2008-09-26
Spiller Name: CALLER
Spiller Company: JOHNSON HOUSES
Spiller Address: 1809 LEXINGTON AV
Spiller Company: 001
Contact Name: CALLER
DEC Memo: "Prior to Sept, 2004 data translation this spill Lead_DEC Field was KOLLEENY 11/02/05: This spill transferred from J.Kolleeny to S.Kraszewski. 12/23/05: Remedial investigation in 1993 advanced 7 MWs. FRee product encountered in two of the wells. Two recovery systems were installed to pump out the oil/water from the wells. REcords of prduct thickness are given in tables from Feb 1994 to April 1997. Last two dates record zero product in wells. No MW data since 1997 or reports for that matter. Tanks have been removed. - SK 01/27/06: This spill transferred from S.Kraszewski to Q.Abidi. 03/31/06: This spill transferred from Q. Abidi to Koon Tang. 09/25/08: J.Kann - Spill reassigned to J.Kann. Tank Closure work (excavation) performed in April 2008. Report dated July 2008 and prepared by PWGC (631-589-6353) indicated endpoints in northwestern wall contain minimal SVOCs above RSCOs. Groundwater sample did not indicate contamination. Regenox was applied to the excavation groundwater and northwestern wall. Structural limitations prevented further excavation along the northwestern wall. Spill closed based on this report. NFA."
Remarks: "pulled tank and found contamination."
All Materials:
Site ID: 265756
Operable Unit ID: 875486
Operable Unit: 01
Material ID: 562827
Material Code: 0001A
Material Name: #2 fuel oil
Case No.: Not reported
Material FA: Petroleum
Quantity: .00
Units: G
Recovered: .00
Oxygenate: Not reported

Facility ID: 0800254
Facility Type: ER
Spill Number: 0800254
DER Facility ID: 304552
Site ID: 395980
DEC Region: 2
Closed Date: 2008-04-08
Spill Cause: Equipment Failure
Spill Class: C4
SWIS: 3101
Spill Date: 2008-04-07

Map ID
Direction
Distance
Elevation

MAP FINDINGS

Site

Database(s)

EDR ID Number
EPA ID Number

NYCHA - JOHNSON HOUSES (Continued)

1001224127

Investigator: jkkann
Referred To: CONSOLIDATED WITH OPEN SPILL 0306729
Reported to Dept: 2008-04-07
CID: 444
Water Affected: Not reported
Spill Source: Private Dwelling
Spill Notifier: Local Agency
Cleanup Ceased: Not reported
Cleanup Meets Std: False
Last Inspection: Not reported
Recommended Penalty: False
UST Trust: Not reported
Remediation Phase: 0
Date Entered In Computer: 2008-04-07
Spill Record Last Update: 2008-04-08
Spiller Name: FRANK INOA
Spiller Company: NYC HOUSING AUTHORITY FAC
Spiller Address: 1809 LEXINGTON AVE
Spiller Company: 001
Contact Name: FRANK INOA
DEC Memo: "4/8/08- J.kann - Contaminated soils encountered during tank removal activities. Work being performed under consent order. Consolidated with Spill Number 0306729."

Remarks: "HOLES IN TANK AND CONTAMINATED SOIL"

All TTF:

Facility ID: 0800254
Spill Number: 0800254
Spill Tank Test: 2384977
Site ID: 395980
Tank Number: Not reported
Tank Size: 40000
Material: 0003
EPA UST: Not reported
UST: True
Cause: 03
Source: 01
Test Method: 00
Test Method 2: Unknown
Leak Rate: .00
Gross Fail: Not reported
Modified By: Watchdog
Last Modified Date: Not reported

All Materials:

Site ID: 395980
Operable Unit ID: 1152924
Operable Unit: 01
Material ID: 2143694
Material Code: 0003A
Material Name: #6 fuel oil
Case No.: Not reported
Material FA: Petroleum
Quantity: .00
Units: G
Recovered: .00
Oxygenate: Not reported

Map ID
Direction
Distance
Elevation

MAP FINDINGS

Site

Database(s)

EDR ID Number
EPA ID Number

NYCHA - JOHNSON HOUSES (Continued)

1001224127

RCRA NonGen / NLR:

Date form received by agency: 01/01/2007
Facility name: NYCHA - JOHNSON HOUSES
Facility address: 1809 LEXINGTON AVE
NEW YORK, NY 10029
EPA ID: NYR000053439
Mailing address: 49TH AVE
LONG ISLAND CITY, NY 11101-4528
Contact: ANTHONY SOLOMITA
Contact address: 49TH AVE
LONG ISLAND CITY, NY 11101-4528
Contact country: US
Contact telephone: 718-707-5731
Contact email: Not reported
EPA Region: 02
Classification: Non-Generator
Description: Handler: Non-Generators do not presently generate hazardous waste

Owner/Operator Summary:

Owner/operator name: NYCHA
Owner/operator address: 23-02 49TH AVE
LONG ISLAND CITY, NY 11101
Owner/operator country: US
Owner/operator telephone: 718-707-5731
Owner/operator email: Not reported
Owner/operator fax: Not reported
Owner/operator extension: Not reported
Legal status: Municipal
Owner/Operator Type: Operator
Owner/Op start date: 01/01/2001
Owner/Op end date: Not reported

Owner/operator name: NYCHA
Owner/operator address: 23-02 49TH AVE
LONG ISLAND CITY, NY 11101
Owner/operator country: US
Owner/operator telephone: 718-707-5731
Owner/operator email: Not reported
Owner/operator fax: Not reported
Owner/operator extension: Not reported
Legal status: Municipal
Owner/Operator Type: Owner
Owner/Op start date: 01/01/2001
Owner/Op end date: Not reported

Owner/operator name: NYCHA
Owner/operator address: 23-02 49TH AVE
LONG ISLAND CITY, NY 11101
Owner/operator country: Not reported
Owner/operator telephone: 718-707-5731
Owner/operator email: Not reported
Owner/operator fax: Not reported
Owner/operator extension: Not reported
Legal status: Municipal
Owner/Operator Type: Owner
Owner/Op start date: Not reported

Map ID
Direction
Distance
Elevation

MAP FINDINGS

Site

Database(s)

EDR ID Number
EPA ID Number

NYCHA - JOHNSON HOUSES (Continued)

1001224127

Owner/Op end date: Not reported

Handler Activities Summary:

U.S. importer of hazardous waste: No
Mixed waste (haz. and radioactive): No
Recycler of hazardous waste: No
Transporter of hazardous waste: No
Treater, storer or disposer of HW: No
Underground injection activity: No
On-site burner exemption: No
Furnace exemption: No
Used oil fuel burner: No
Used oil processor: No
User oil refiner: No
Used oil fuel marketer to burner: No
Used oil Specification marketer: No
Used oil transfer facility: No
Used oil transporter: No

Historical Generators:

Date form received by agency: 01/01/2006
Site name: NYCHA - JOHNSON HOUSES
Classification: Not a generator, verified

Date form received by agency: 07/31/2001
Site name: NYCHA - JOHNSON HOUSES
Classification: Small Quantity Generator

. Waste code: D001
. Waste name: IGNITABLE WASTE

. Waste code: U240
. Waste name: 2,4-D, SALTS & ESTERS (OR) ACETIC ACID, (2,4-DICHLOROPHENOXY)-, SALTS & ESTERS (OR) DICHLOROPHENOXYACETIC ACID 2,4-D

Date form received by agency: 04/02/1998
Site name: NYCHA - JOHNSON HOUSES
Classification: Small Quantity Generator

Violation Status: No violations found

FINDS:

Registry ID: 110004542255

Environmental Interest/Information System

RCRAInfo is a national information system that supports the Resource Conservation and Recovery Act (RCRA) program through the tracking of events and activities related to facilities that generate, transport, and treat, store, or dispose of hazardous waste. RCRAInfo allows RCRA program staff to track the notification, permit, compliance, and corrective action activities required under RCRA.

[Click this hyperlink](#) while viewing on your computer to access additional FINDS: detail in the EDR Site Report.

Map ID
Direction
Distance
Elevation

MAP FINDINGS

Site

Database(s)

EDR ID Number
EPA ID Number

NYCHA - JOHNSON HOUSES (Continued)

1001224127

ECHO:

Envid: 1001224127
Registry ID: 110004542255
DFR URL: <http://echo.epa.gov/detailed-facility-report?fid=110004542255>

NY MANIFEST:

Country: USA
EPA ID: NYR000053439
Facility Status: Not reported
Location Address 1: 1809 LEXINGTON AVEUNE
Code: BP
Location Address 2: Not reported
Total Tanks: Not reported
Location City: NEW YORK
Location State: NY
Location Zip: 10029
Location Zip 4: Not reported

NY MANIFEST:

EPAID: NYR000053439
Mailing Name: NYCHA - JOHNSON HOUSE
Mailing Contact: JOE LURSKI
Mailing Address 1: 23-02 49TH AVE 5TH FLOOR
Mailing Address 2: TECHNICAL SERVICES DEPT EH&S DIVISION
Mailing City: NEW YORK
Mailing State: NY
Mailing Zip: 10007
Mailing Zip 4: Not reported
Mailing Country: USA
Mailing Phone: 2123063142

NY MANIFEST:

Document ID: Not reported
Manifest Status: Not reported
seq: Not reported
Year: 2012
Trans1 State ID: NJ0000027193
Trans2 State ID: Not reported
Generator Ship Date: 08/21/2012
Trans1 Recv Date: 08/21/2012
Trans2 Recv Date: Not reported
TSD Site Recv Date: 08/21/2012
Part A Recv Date: Not reported
Part B Recv Date: Not reported
Generator EPA ID: NYR000053439
Trans1 EPA ID: Not reported
Trans2 EPA ID: Not reported
TSD ID 1: NJD002200046
TSD ID 2: Not reported
Manifest Tracking Number: 010456157JJK
Import Indicator: N
Export Indicator: N
Discr Quantity Indicator: N
Discr Type Indicator: N
Discr Residue Indicator: N
Discr Partial Reject Indicator: N

Map ID
 Direction
 Distance
 Elevation

MAP FINDINGS

Site

Database(s)

EDR ID Number
 EPA ID Number

NYCHA - JOHNSON HOUSES (Continued)

1001224127

Discr Full Reject Indicator: N
 Manifest Ref Number: Not reported
 Alt Facility RCRA ID: Not reported
 Alt Facility Sign Date: Not reported
 MGMT Method Type Code: H061
 Waste Code: Not reported
 Waste Code: Not reported
 Waste Code: Not reported
 Waste Code: Not reported
 Waste Code: Not reported
 Waste Code: Not reported
 Quantity: 1.0
 Units: Y - Cubic yards* (.85 tons)
 Number of Containers: 1.0
 Container Type: CF - Fiber or plastic boxes, cartons
 Handling Method: B Incineration, heat recovery, burning.
 Specific Gravity: 1.0
 Waste Code: D001
 Waste Code 1_2: Not reported
 Waste Code 1_3: Not reported
 Waste Code 1_4: Not reported
 Waste Code 1_5: Not reported
 Waste Code 1_6: Not reported

[Click this hyperlink](#) while viewing on your computer to access
 4 additional NY_MANIFEST: record(s) in the EDR Site Report.

H147
ESE
< 1/8
0.116 mi.
610 ft.

JOHNSON HOUSES
1809 LEXINGTON AVENUE
NEW YORK, NY 10029
Site 22 of 24 in cluster H

NY AST 1000320358
NY Spills N/A

Relative:
Higher
Actual:
18 ft.

AST:
 Region: STATE
 DEC Region: 2
 Site Status: Active
 Facility Id: 2-474967
 Program Type: PBS
 UTM X: 589185.65486
 UTM Y: 4516694.56422
 Expiration Date: 03/28/2019
 Site Type: Apartment Building/Office Building

Affiliation Records:
 Site Id: 20959
 Affiliation Type: Facility Operator
 Company Name: JOHNSON HOUSES
 Contact Type: Not reported
 Contact Name: FUEL OIL REMEDIATION UNIT
 Address1: Not reported
 Address2: Not reported
 City: Not reported
 State: NN
 Zip Code: Not reported
 Country Code: 001
 Phone: (718) 707-5725

Map ID
Direction
Distance
Elevation

MAP FINDINGS

Site

Database(s)

EDR ID Number
EPA ID Number

JOHNSON HOUSES (Continued)

1000320358

EMail: Not reported
Fax Number: Not reported
Modified By: NRLOMBAR
Date Last Modified: 2014-02-27

Site Id: 20959
Affiliation Type: Emergency Contact
Company Name: NYC HOUSING AUTHORITY
Contact Type: Not reported
Contact Name: EMERGENCY SERVICES DEPT.
Address1: Not reported
Address2: Not reported
City: Not reported
State: NN
Zip Code: Not reported
Country Code: 001
Phone: (718) 707-5900
EMail: Not reported
Fax Number: Not reported
Modified By: NRLOMBAR
Date Last Modified: 2014-10-03

Site Id: 20959
Affiliation Type: Mail Contact
Company Name: NYC HOUSING AUTHORITY
Contact Type: Not reported
Contact Name: FUEL OIL REMEDIATION COORDINATOR
Address1: 23-02 49TH AVENUE
Address2: TECH SERVS DEPT - 5TH FLOOR
City: LONG ISLAND CITY
State: NY
Zip Code: 11101
Country Code: 001
Phone: (718) 707-5725
EMail: YELENA.TKACH@NYCHA.NYC.GOV
Fax Number: Not reported
Modified By: NRLOMBAR
Date Last Modified: 2015-08-14

Site Id: 20959
Affiliation Type: Facility Owner
Company Name: NYC HOUSING AUTHORITY
Contact Type: \\
Contact Name: Not reported
Address1: 23-02 49TH AVENUE
Address2: Not reported
City: LONG ISLAND CITY
State: NY
Zip Code: 11101
Country Code: 001
Phone: (718) 707-5806
EMail: Not reported
Fax Number: Not reported
Modified By: DAFRANCI
Date Last Modified: 2017-01-17

Map ID
Direction
Distance
Elevation

MAP FINDINGS

Site

Database(s)

EDR ID Number
EPA ID Number

JOHNSON HOUSES (Continued)

1000320358

Tank Info:

Tank Number: W/O 1
Tank Id: 208322
Material Code: 0022
Common Name of Substance: Waste Oil/Used Oil

Equipment Records:

E07 - Piping Secondary Containment - Trench Liner
G01 - Tank Secondary Containment - Diking (Aboveground)
H06 - Tank Leak Detection - Impervious Barrier/Concrete Pad (A/G)
J02 - Dispenser - Suction Dispenser
I02 - Overfill - High Level Alarm
L09 - Piping Leak Detection - Exempt Suction Piping
A00 - Tank Internal Protection - None
B01 - Tank External Protection - Painted/Asphalt Coating
D01 - Pipe Type - Steel/Carbon Steel/Iron
F01 - Pipe External Protection - Painted/Asphalt Coating
K00 - Spill Prevention - None
C01 - Pipe Location - Aboveground

Tank Location: 3
Tank Type: Steel/Carbon Steel/Iron
Tank Status: In Service
Pipe Model: Not reported
Install Date: 10/01/2004
Capacity Gallons: 275
Tightness Test Method: NN
Date Test: Not reported
Next Test Date: Not reported
Date Tank Closed: Not reported
Register: True
Modified By: NRLOMBAR
Last Modified: 04/14/2017
Material Name: waste oil/used oil

SPILLS:

Facility ID: 0205660
Facility Type: ER
Spill Number: 0205660
DER Facility ID: 222122
Site ID: 272945
DEC Region: 2
Closed Date: 2003-03-24
Spill Cause: Unknown
Spill Class: C3
SWIS: 3101
Spill Date: 2002-06-11
Investigator: JBVOUGHT
Referred To: Not reported
Reported to Dept: 2002-08-30
CID: 270
Water Affected: Not reported
Spill Source: Commercial/Industrial
Spill Notifier: Affected Persons
Cleanup Ceased: Not reported
Cleanup Meets Std: False

Map ID
Direction
Distance
Elevation

MAP FINDINGS

Site

Database(s)

EDR ID Number
EPA ID Number

JOHNSON HOUSES (Continued)

1000320358

Last Inspection: Not reported
Recommended Penalty: False
UST Trust: False
Remediation Phase: 0
Date Entered In Computer: 2002-08-30
Spill Record Last Update: 2003-05-05
Spiller Name: JOE MILLITANO
Spiller Company: JOHNSON HOUSES
Spiller Address: 1809 LEXINGTON AV
Spiller Company: 001
Contact Name: JOE MILLITANO
DEC Memo: "Prior to Sept, 2004 data translation this spill Lead_DEC Field was

VOUGHT THIS SPILL IS ACTUALLY AN ONGOING SITUATION INVOLVING A WICKING OIL RECOVERY SYSTEM IN THE BASEMENT SUMP. OIL IN SUMP, POSSIBLY #4 OR #6, IS FROM EARLIER TANK FAILURE(S). NYCHA IS PERFORMING REMEDIATION AS PART OF COMPLIANCE WITH CONSENT ORDER. ON DAY THIS SPILL WAS REPORTED, DENNIS RIDDLE OF NYFD WAS PERFORMING TANK INSPECTION; HE REFUSED TO PASS THE TANKS BECAUSE OF THIS ONGOING SITUATION. THERE WAS NO SPECIFIC SPILL THAT OCCURRED ON THIS OCCASION. JEFFERY VOUGHT AND LATER STEVEN SACCACIO OF DEC RESPONDED. REFER TO OPEN SPILLS 9504621 AND 0000572. OK TO CLOSE THIS ONE. - JK, 5/5/03."

Remarks: "burried tanks are leaking, caller's cell number 646-321-3098; caller req call back."

All Materials:

Site ID: 272945
Operable Unit ID: 857094
Operable Unit: 01
Material ID: 519858
Material Code: 0001A
Material Name: #2 fuel oil
Case No.: Not reported
Material FA: Petroleum
Quantity: .00
Units: G
Recovered: .00
Oxygenate: Not reported

Facility ID: 9106694
Facility Type: ER
Spill Number: 9106694
DER Facility ID: 280081
Site ID: 265757
DEC Region: 2
Closed Date: 1993-07-06
Spill Cause: Human Error
Spill Class: C3
SWIS: 3101
Spill Date: 1991-09-20
Investigator: HEALY
Referred To: Not reported
Reported to Dept: 1991-09-20
CID: Not reported
Water Affected: Not reported
Spill Source: Institutional, Educational, Gov., Other
Spill Notifier: Affected Persons

Map ID
Direction
Distance
Elevation

MAP FINDINGS

Site

Database(s)

EDR ID Number
EPA ID Number

JOHNSON HOUSES (Continued)

1000320358

Cleanup Ceased: 1993-07-06
Cleanup Meets Std: True
Last Inspection: Not reported
Recommended Penalty: False
UST Trust: False
Remediation Phase: 0
Date Entered In Computer: 1991-09-30
Spill Record Last Update: 1993-12-27
Spiller Name: Not reported
Spiller Company: NYCHA
Spiller Address: Not reported
Spiller Company: 999
Contact Name: Not reported
DEC Memo: ""
Remarks: "TANK SWITCHING ERROR; CONTAINED ALONG CURBSIDE."

All TTF:

Facility ID: 9106694
Spill Number: 9106694
Spill Tank Test: 1539077
Site ID: 265757
Tank Number: Not reported
Tank Size: 0
Material: 0002
EPA UST: Not reported
UST: Not reported
Cause: Not reported
Source: Not reported
Test Method: 00
Test Method 2: Unknown
Leak Rate: .00
Gross Fail: Not reported
Modified By: Spills
Last Modified Date: Not reported

All Materials:

Site ID: 265757
Operable Unit ID: 957045
Operable Unit: 01
Material ID: 422383
Material Code: 0002A
Material Name: #4 fuel oil
Case No.: Not reported
Material FA: Petroleum
Quantity: 20.00
Units: Not reported
Recovered: .00
Oxygenate: Not reported

Map ID
Direction
Distance
Elevation

MAP FINDINGS

Site

Database(s)

EDR ID Number
EPA ID Number

H148
ESE
< 1/8
0.116 mi.
610 ft.

NYC HOUSING AUTH/JOHNSON HOU
1809 LEXINGTON AVENUE
NEW YORK, NY 10029

NJ MANIFEST S117987248
N/A

Site 23 of 24 in cluster H

Relative:
Higher

NJ MANIFEST:

Actual:
18 ft.

EPA Id: NYR000053439
Mail Address: 250 BROADWAY
Mail City/State/Zip: NEW YORK 10007
Facility Phone: 2123063142
Emergency Phone: Not reported
Contact: PASQUALE J. NERO
Comments: Not reported
SIC Code: Not reported
County: 00
Municipal: 00
Previous EPA Id: Not reported
Gen Flag: X
Trans Flag: Not reported
TSDf Flag: Not reported
Name Change: Not reported
Date Change: Not reported

Manifest:

Manifest Number: 010456157JJK
EPA ID: NYR000053439
Date Shipped: 8/21/2012
TSDf EPA ID: NJD002200046
Transporter EPA ID: NJ0000027193
Transporter 2 EPA ID: Not reported
Transporter 3 EPA ID: Not reported
Transporter 4 EPA ID: Not reported
Transporter 5 EPA ID: Not reported
Transporter 6 EPA ID: Not reported
Transporter 7 EPA ID: Not reported
Transporter 8 EPA ID: Not reported
Transporter 9 EPA ID: Not reported
Transporter 10 EPA ID: Not reported
Date Trans1 Transported Waste: Not reported
Date Trans2 Transported Waste: Not reported
Date Trans3 Transported Waste: Not reported
Date Trans4 Transported Waste: Not reported
Date Trans5 Transported Waste: Not reported
Date Trans6 Transported Waste: Not reported
Date Trans7 Transported Waste: Not reported
Date Trans8 Transported Waste: Not reported
Date Trans9 Transported Waste: Not reported
Date Trans10 Transported Waste: Not reported
Date TSDf Received Waste: Not reported
TSDf EPA Facility Name: Not reported
QTY Units: Not reported
Transporter SEQ ID: Not reported
Transporter-1 Date: Not reported
Waste SEQ ID: Not reported
Waste Type Code 2: Not reported
Waste Type Code 3: Not reported
Waste Type Code 4: Not reported
Waste Type Code 5: Not reported
Waste Type Code 6: Not reported

Map ID
Direction
Distance
Elevation

MAP FINDINGS

Site

Database(s)

EDR ID Number
EPA ID Number

NYC HOUSING AUTH/JOHNSON HOU (Continued)

S117987248

Date Accepted: Not reported
Manifest Discrepancy Type: Not reported
Data Entry Number: Not reported
Was Load Rejected: NEW YORK 10007
Reason Load Was Rejected: Not reported

Waste:

Manifest Year: Not reported
Waste Code: D002
Hand Code: Not reported
Quantity: 5.00 Cubic Yards

Manifest Year: Not reported
Waste Code: D002
Hand Code: Not reported
Quantity: 55.00 gallons

Manifest Year: Not reported
Waste Code: D001
Hand Code: Not reported
Quantity: 1.00 Cubic Yards

N149
NNW
< 1/8
0.116 mi.
610 ft.

NYCHA - TAFT
1365 5TH AVE
NEW YORK, NY 10029
Site 4 of 4 in cluster N

RCRA NonGen / NLR **1001224093**
FINDS **NYR000053090**
ECHO
NY MANIFEST

Relative:
Higher
Actual:
19 ft.

RCRA NonGen / NLR:
Date form received by agency: 01/01/2007
Facility name: NYCHA - TAFT
Facility address: 1365 5TH AVE
NEW YORK, NY 10029
EPA ID: NYR000053090
Mailing address: BROADWAY
NEW YORK, NY 10007
Contact: FRANK OCELLO
Contact address: BROADWAY
NEW YORK, NY 10007
Contact country: US
Contact telephone: 212-306-3229
Contact email: Not reported
EPA Region: 02
Classification: Non-Generator
Description: Handler: Non-Generators do not presently generate hazardous waste

Owner/Operator Summary:
Owner/operator name: NYCHA
Owner/operator address: 250 BROADWAY 16TH FLOOR
NEW YORK, NY 10007
Owner/operator country: US
Owner/operator telephone: 212-306-3229
Owner/operator email: Not reported
Owner/operator fax: Not reported
Owner/operator extension: Not reported

Map ID
Direction
Distance
Elevation

MAP FINDINGS

Site

Database(s)

EDR ID Number
EPA ID Number

NYCHA - TAFT (Continued)

1001224093

Legal status: Municipal
Owner/Operator Type: Operator
Owner/Op start date: Not reported
Owner/Op end date: Not reported

Owner/operator name: NYCHA
Owner/operator address: 250 BROADWAY 16TH FLOOR
NEW YORK, NY 10007

Owner/operator country: US
Owner/operator telephone: 212-306-3229
Owner/operator email: Not reported
Owner/operator fax: Not reported
Owner/operator extension: Not reported
Legal status: Municipal
Owner/Operator Type: Owner
Owner/Op start date: Not reported
Owner/Op end date: Not reported

Handler Activities Summary:

U.S. importer of hazardous waste: No
Mixed waste (haz. and radioactive): No
Recycler of hazardous waste: No
Transporter of hazardous waste: No
Treater, storer or disposer of HW: No
Underground injection activity: No
On-site burner exemption: No
Furnace exemption: No
Used oil fuel burner: No
Used oil processor: No
User oil refiner: No
Used oil fuel marketer to burner: No
Used oil Specification marketer: No
Used oil transfer facility: No
Used oil transporter: No

Historical Generators:

Date form received by agency: 01/01/2006
Site name: NYCHA - TAFT
Classification: Not a generator, verified

Date form received by agency: 04/02/1998
Site name: NYCHA - TAFT
Classification: Small Quantity Generator

. Waste code: NONE
. Waste name: None

Violation Status: No violations found

FINDS:

Registry ID: 110004541951

Environmental Interest/Information System

RCRAInfo is a national information system that supports the Resource Conservation and Recovery Act (RCRA) program through the tracking of events and activities related to facilities that generate, transport,

Map ID
Direction
Distance
Elevation

MAP FINDINGS

Site

Database(s)

EDR ID Number
EPA ID Number

NYCHA - TAFT (Continued)

1001224093

and treat, store, or dispose of hazardous waste. RCRAInfo allows RCRA program staff to track the notification, permit, compliance, and corrective action activities required under RCRA.

[Click this hyperlink](#) while viewing on your computer to access additional FINDS: detail in the EDR Site Report.

ECHO:

Envid: 1001224093
Registry ID: 110004541951
DFR URL: <http://echo.epa.gov/detailed-facility-report?fid=110004541951>

NY MANIFEST:

Country: USA
EPA ID: NYR000053090
Facility Status: Not reported
Location Address 1: 1365 5TH AVE
Code: BP
Location Address 2: Not reported
Total Tanks: Not reported
Location City: NEW YORK
Location State: NY
Location Zip: 10029
Location Zip 4: Not reported

NY MANIFEST:

EPAID: NYR000053090
Mailing Name: NYC HOUSING AUTHORITY
Mailing Contact: RAY VELEZ
Mailing Address 1: 250 BROADWAY
Mailing Address 2: Not reported
Mailing City: NEW YORK
Mailing State: NY
Mailing Zip: 10007
Mailing Zip 4: Not reported
Mailing Country: USA
Mailing Phone: 2123063142

NY MANIFEST:

Document ID: NJA2784420
Manifest Status: Not reported
seq: 01
Year: 1998
Trans1 State ID: S5811
Trans2 State ID: Not reported
Generator Ship Date: 06/11/1998
Trans1 Recv Date: 06/11/1998
Trans2 Recv Date: Not reported
TSD Site Recv Date: 06/11/1998
Part A Recv Date: Not reported
Part B Recv Date: Not reported
Generator EPA ID: NYR000053090
Trans1 EPA ID: NJ0000027193
Trans2 EPA ID: Not reported
TSDF ID 1: NJD002200046

Map ID
 Direction
 Distance
 Elevation

MAP FINDINGS

Site

Database(s)

EDR ID Number
 EPA ID Number

NYCHA - TAFT (Continued)

1001224093

TSDf ID 2:	Not reported
Manifest Tracking Number:	Not reported
Import Indicator:	Not reported
Export Indicator:	Not reported
Discr Quantity Indicator:	Not reported
Discr Type Indicator:	Not reported
Discr Residue Indicator:	Not reported
Discr Partial Reject Indicator:	Not reported
Discr Full Reject Indicator:	Not reported
Manifest Ref Number:	Not reported
Alt Facility RCRA ID:	Not reported
Alt Facility Sign Date:	Not reported
MGMT Method Type Code:	Not reported
Waste Code:	U240 - 2,4 D,SALTS + ESTERS
Waste Code:	Not reported
Waste Code:	Not reported
Waste Code:	Not reported
Waste Code:	Not reported
Waste Code:	Not reported
Quantity:	00110
Units:	G - Gallons (liquids only)* (8.3 pounds)
Number of Containers:	002
Container Type:	DM - Metal drums, barrels
Handling Method:	B Incineration, heat recovery, burning.
Specific Gravity:	01.00

[Click this hyperlink](#) while viewing on your computer to access additional NY_MANIFEST: detail in the EDR Site Report.

**1150
 WNW
 < 1/8
 0.116 mi.
 611 ft.**

**EASTMORE CLEANER
 1330 5TH AVE
 NEW YORK, NY 10026**

**EDR Hist Cleaner 1018557992
 N/A**

Site 18 of 26 in cluster I

**Relative:
 Higher** EDR Hist Cleaner

**Actual:
 19 ft.**

Year:	Name:	Type:
2007	EASTMORE CLEANER	Laundry And Drycleaner Agents
2008	EASTMORE CLEANER	Laundry And Drycleaner Agents
2009	EASTMORE CLEANER	Laundry And Drycleaner Agents
2010	EASTMORE CLEANER	Laundry And Drycleaner Agents
2011	EASTMORE CLEANER	Laundry And Drycleaner Agents
2012	EASTMORE CLEANER	Laundry And Drycleaner Agents
2013	EASTMORE CLEANER	Laundry And Drycleaner Agents

Map ID
Direction
Distance
Elevation

MAP FINDINGS

Site

Database(s)

EDR ID Number
EPA ID Number

1151
NW
< 1/8
0.119 mi.
626 ft.

CON EDISON SERVICE BOX: 18495
18 W 112TH ST
NEW YORK, NY 10029

Site 19 of 26 in cluster I

RCRA NonGen / NLR
FINDS
ECHO
NY MANIFEST

1016451074
NYP004301123

Relative:
Higher

RCRA NonGen / NLR:

Actual:
19 ft.

Date form received by agency: 05/12/2013
Facility name: CON EDISON SERVICE BOX: 18495
Facility address: 18 W 112TH ST
NEW YORK, NY 10029
EPA ID: NYP004301123
Contact: JUAN RODRIGUEZ
Contact address: Not reported
Not reported
Contact country: Not reported
Contact telephone: 347-865-5931
Contact email: Not reported
EPA Region: 02
Classification: Non-Generator
Description: Handler: Non-Generators do not presently generate hazardous waste

Handler Activities Summary:

U.S. importer of hazardous waste: No
Mixed waste (haz. and radioactive): No
Recycler of hazardous waste: No
Transporter of hazardous waste: No
Treater, storer or disposer of HW: No
Underground injection activity: No
On-site burner exemption: No
Furnace exemption: No
Used oil fuel burner: No
Used oil processor: No
User oil refiner: No
Used oil fuel marketer to burner: No
Used oil Specification marketer: No
Used oil transfer facility: No
Used oil transporter: No

Historical Generators:

Date form received by agency: 04/12/2013
Site name: CON EDISON SERVICE BOX: 18495
Classification: Conditionally Exempt Small Quantity Generator

Violation Status: No violations found

FINDS:

Registry ID: 110056328399

Environmental Interest/Information System

RCRAInfo is a national information system that supports the Resource Conservation and Recovery Act (RCRA) program through the tracking of events and activities related to facilities that generate, transport, and treat, store, or dispose of hazardous waste. RCRAInfo allows RCRA program staff to track the notification, permit, compliance, and corrective action activities required under RCRA.

Map ID
Direction
Distance
Elevation

MAP FINDINGS

Site

Database(s)

EDR ID Number
EPA ID Number

CON EDISON SERVICE BOX: 18495 (Continued)

1016451074

[Click this hyperlink](#) while viewing on your computer to access additional FINDS: detail in the EDR Site Report.

ECHO:

Envid: 1016451074
Registry ID: 110056328399
DFR URL: <http://echo.epa.gov/detailed-facility-report?fid=110056328399>

NY MANIFEST:

Country: USA
EPA ID: NYP004301123
Facility Status: Not reported
Location Address 1: 18 W 112TH ST
Code: BP
Location Address 2: SERV BOX 18495
Total Tanks: Not reported
Location City: NEW YORK
Location State: NY
Location Zip: 10029
Location Zip 4: Not reported

NY MANIFEST:

EPAID: NYP004301123
Mailing Name: CON EDISON
Mailing Contact: CON EDISON
Mailing Address 1: 4 IRVING PL 15TH FL
Mailing Address 2: Not reported
Mailing City: NEW YORK
Mailing State: NY
Mailing Zip: 10003
Mailing Zip 4: Not reported
Mailing Country: USA
Mailing Phone: 2124603770

NY MANIFEST:

Document ID: Not reported
Manifest Status: Not reported
seq: Not reported
Year: 2013
Trans1 State ID: NJ0000027193
Trans2 State ID: Not reported
Generator Ship Date: 04/12/2013
Trans1 Recv Date: 04/12/2013
Trans2 Recv Date: Not reported
TSD Site Recv Date: 04/15/2013
Part A Recv Date: Not reported
Part B Recv Date: Not reported
Generator EPA ID: NYP004301123
Trans1 EPA ID: Not reported
Trans2 EPA ID: Not reported
TSDF ID 1: NJD002200046
TSDF ID 2: Not reported
Manifest Tracking Number: 010708407JJK
Import Indicator: N
Export Indicator: N

Map ID
 Direction
 Distance
 Elevation

MAP FINDINGS

Site

Database(s)

EDR ID Number
 EPA ID Number

CON EDISON SERVICE BOX: 18495 (Continued)

1016451074

Discr Quantity Indicator: N
 Discr Type Indicator: N
 Discr Residue Indicator: N
 Discr Partial Reject Indicator: N
 Discr Full Reject Indicator: N
 Manifest Ref Number: Not reported
 Alt Facility RCRA ID: Not reported
 Alt Facility Sign Date: Not reported
 MGMT Method Type Code: H110
 Waste Code: Not reported
 Waste Code: Not reported
 Waste Code: Not reported
 Waste Code: Not reported
 Waste Code: Not reported
 Waste Code: Not reported
 Quantity: 500
 Units: P - Pounds
 Number of Containers: 1
 Container Type: TT - Cargo tank, tank trucks
 Handling Method: T Chemical, physical, or biological treatment.
 Specific Gravity: 1
 Waste Code: D008
 Waste Code 1_2: Not reported
 Waste Code 1_3: Not reported
 Waste Code 1_4: Not reported
 Waste Code 1_5: Not reported
 Waste Code 1_6: Not reported

[Click this hyperlink](#) while viewing on your computer to access additional NY_MANIFEST: detail in the EDR Site Report.

152
WNW
< 1/8
0.119 mi.
630 ft.

FRAWLEY PLAZA ASSOCIATION
1295 5TH AVE (1660 MADISON AVE)
NY, NY 10029

NY AST U000398778
N/A

Relative:
Higher
Actual:
19 ft.

AST:
 Region: STATE
 DEC Region: 2
 Site Status: Unregulated/Closed
 Facility Id: 2-091766
 Program Type: PBS
 UTM X: 588642.62687
 UTM Y: 4516700.02578
 Expiration Date: N/A
 Site Type: Unknown

Affiliation Records:
 Site Id: 2323
 Affiliation Type: Facility Owner
 Company Name: FRAWLEY PLAZA (SCHOMBURG PLAZA)
 Contact Type: Not reported
 Contact Name: Not reported
 Address1: 1295 5TH AVE
 Address2: Not reported
 City: NY

Map ID
Direction
Distance
Elevation

MAP FINDINGS

Site

Database(s)

EDR ID Number
EPA ID Number

FRAWLEY PLAZA ASSOCIATION (Continued)

U000398778

State: NY
Zip Code: 10029
Country Code: 001
Phone: (212) 941-9500
EMail: Not reported
Fax Number: Not reported
Modified By: TRANSLAT
Date Last Modified: 2004-03-04

Site Id: 2323
Affiliation Type: Mail Contact
Company Name: BSR MANAGEMENT CORPORATION
Contact Type: Not reported
Contact Name: MICHAEL MANSUETO DBO
Address1: 495 BROADWAY--6TH FLOOR
Address2: Not reported
City: NY
State: NY
Zip Code: 10012
Country Code: 001
Phone: (212) 941-9500
EMail: Not reported
Fax Number: Not reported
Modified By: TRANSLAT
Date Last Modified: 2004-03-04

Site Id: 2323
Affiliation Type: Facility Operator
Company Name: FRAWLEY PLAZA ASSOCIATION
Contact Type: Not reported
Contact Name: JAMES YEARWOOD
Address1: Not reported
Address2: Not reported
City: Not reported
State: NN
Zip Code: Not reported
Country Code: 001
Phone: (212) 860-8512
EMail: Not reported
Fax Number: Not reported
Modified By: TRANSLAT
Date Last Modified: 2004-03-04

Site Id: 2323
Affiliation Type: Emergency Contact
Company Name: FRAWLEY PLAZA (SCHOMBURG PLAZA)
Contact Type: Not reported
Contact Name: BSR MANAGEMENT
Address1: Not reported
Address2: Not reported
City: Not reported
State: NN
Zip Code: Not reported
Country Code: 001
Phone: (212) 941-9500
EMail: Not reported
Fax Number: Not reported

Map ID
Direction
Distance
Elevation

MAP FINDINGS

Site

Database(s)

EDR ID Number
EPA ID Number

FRAWLEY PLAZA ASSOCIATION (Continued)

U000398778

Modified By: TRANSLAT
Date Last Modified: 2004-03-04

Tank Info:

Tank Number: 001
Tank Id: 11263
Material Code: 0001
Common Name of Substance: #2 Fuel Oil (On-Site Consumption)

Equipment Records:

B00 - Tank External Protection - None
C00 - Pipe Location - No Piping
F00 - Pipe External Protection - None
J02 - Dispenser - Suction Dispenser
I04 - Overfill - Product Level Gauge (A/G)
G03 - Tank Secondary Containment - Vault (w/o access)
A00 - Tank Internal Protection - None
D01 - Pipe Type - Steel/Carbon Steel/Iron
H99 - Tank Leak Detection - Other

Tank Location: 6
Tank Type: Steel/Carbon Steel/Iron
Tank Status: Closed - In Place
Pipe Model: Not reported
Install Date: 07/01/1974
Capacity Gallons: 3000
Tightness Test Method: NN
Date Test: Not reported
Next Test Date: Not reported
Date Tank Closed: Not reported
Register: True
Modified By: TRANSLAT
Last Modified: 04/14/2017
Material Name: #2 fuel oil (on-site consumption)

Tank Number: 002
Tank Id: 43775
Material Code: 0001
Common Name of Substance: #2 Fuel Oil (On-Site Consumption)

Equipment Records:

B00 - Tank External Protection - None
C00 - Pipe Location - No Piping
F00 - Pipe External Protection - None
J02 - Dispenser - Suction Dispenser
G03 - Tank Secondary Containment - Vault (w/o access)
A00 - Tank Internal Protection - None
D01 - Pipe Type - Steel/Carbon Steel/Iron
I04 - Overfill - Product Level Gauge (A/G)
H99 - Tank Leak Detection - Other

Tank Location: 6
Tank Type: Steel/Carbon Steel/Iron
Tank Status: Closed - In Place
Pipe Model: Not reported
Install Date: 07/01/1974

Map ID
 Direction
 Distance
 Elevation

MAP FINDINGS

Site

Database(s)

EDR ID Number
 EPA ID Number

FRAWLEY PLAZA ASSOCIATION (Continued)

U000398778

Capacity Gallons: 3000
 Tightness Test Method: NN
 Date Test: Not reported
 Next Test Date: Not reported
 Date Tank Closed: Not reported
 Register: True
 Modified By: TRANSLAT
 Last Modified: 04/14/2017
 Material Name: #2 fuel oil (on-site consumption)

**I153
 NW
 < 1/8
 0.120 mi.
 635 ft.**

**PS 185
 20 WEST 112TH ST
 MANHATTAN, NY
 Site 20 of 26 in cluster I**

**NY Spills S103828906
 N/A**

**Relative:
 Higher
 Actual:
 19 ft.**

SPILLS:
 Facility ID: 9814724
 Facility Type: ER
 Spill Number: 9814724
 DER Facility ID: 104765
 Site ID: 120675
 DEC Region: 2
 Closed Date: 1999-03-10
 Spill Cause: Human Error
 Spill Class: C4
 SWIS: 3101
 Spill Date: 1999-03-05
 Investigator: JXZHAO
 Referred To: Not reported
 Reported to Dept: 1999-03-10
 CID: 207
 Water Affected: Not reported
 Spill Source: Institutional, Educational, Gov., Other
 Spill Notifier: Other
 Cleanup Ceased: Not reported
 Cleanup Meets Std: False
 Last Inspection: Not reported
 Recommended Penalty: False
 UST Trust: False
 Remediation Phase: 0
 Date Entered In Computer: 1999-03-10
 Spill Record Last Update: 2003-11-18
 Spiller Name: FRANK CARDELLO
 Spiller Company: BOARD OF EDUCATION
 Spiller Address: 20-11 QUEENS PLZ N
 Spiller Company: 001
 Contact Name: FRANK CARDELLO
 DEC Memo: "Prior to Sept, 2004 data translation this spill Lead_DEC Field was ZHAO "
 Remarks: "CUSTODIAN OF THE SCHOOL DIRECTED THE OIL DELIVERY INTO THE WRONG TANK - PRODUCT CAME OUT THE OVERFILL - CLEANED UP ON FRI "
 All Materials:
 Site ID: 120675
 Operable Unit ID: 1072306
 Operable Unit: 01
 Material ID: 311401

Map ID
Direction
Distance
Elevation

MAP FINDINGS

Site

Database(s)

EDR ID Number
EPA ID Number

PS 185 (Continued)

S103828906

Material Code: 0003A
Material Name: #6 fuel oil
Case No.: Not reported
Material FA: Petroleum
Quantity: 20.00
Units: G
Recovered: 20.00
Oxygenate: Not reported

**I154
NW
< 1/8
0.120 mi.
635 ft.**

**PUBLIC SCHOOL 185 - MANHATTAN M185
20 WEST 112TH STREET
NEW YORK, NY 10026
Site 21 of 26 in cluster I**

**NY AST U003394209
N/A**

**Relative:
Higher
Actual:
19 ft.**

AST:
Region: STATE
DEC Region: 2
Site Status: Active
Facility Id: 2-354147
Program Type: PBS
UTM X: 588695.65579
UTM Y: 4516914.82388
Expiration Date: 06/28/2018
Site Type: School

Affiliation Records:

Site Id: 17598
Affiliation Type: Mail Contact
Company Name: NYC DEPARTMENT OF EDUCATION
Contact Type: Not reported
Contact Name: MUNENDRA SHARMA
Address1: FIELD OPERATIONS-FUEL DIVISION
Address2: 44-36 VERNON BOULEVARD
City: LONG ISLAND CITY
State: NY
Zip Code: 11101
Country Code: 001
Phone: (718) 349-5752
EMail: MSHARMA@SCHOOLS.NYC.GOV
Fax Number: Not reported
Modified By: DAFRANCI
Date Last Modified: 2017-04-26

Site Id: 17598
Affiliation Type: Facility Owner
Company Name: NEW YORK CITY DEPARTMENT OF EDUCATION
Contact Type: Not reported
Contact Name: Not reported
Address1: 44-36 VERNON BOULEVARD
Address2: Not reported
City: LONG ISLAND CITY
State: NY
Zip Code: 11101
Country Code: 001
Phone: Not reported
EMail: Not reported

Map ID
Direction
Distance
Elevation

MAP FINDINGS

Site

Database(s)

EDR ID Number
EPA ID Number

PUBLIC SCHOOL 185 - MANHATTAN M185 (Continued)

U003394209

Fax Number: Not reported
Modified By: HDDUPIGN
Date Last Modified: 2016-04-04

Site Id: 17598
Affiliation Type: Emergency Contact
Company Name: NEW YORK CITY DEPARTMENT OF EDUCATION
Contact Type: Not reported
Contact Name: KEN MAHADEO
Address1: Not reported
Address2: Not reported
City: Not reported
State: NN
Zip Code: Not reported
Country Code: 999
Phone: (646) 210-7918
EMail: Not reported
Fax Number: Not reported
Modified By: MFLEONAR
Date Last Modified: 2017-10-11

Site Id: 17598
Affiliation Type: Facility Operator
Company Name: PUBLIC SCHOOL 185 - MANHATTAN M185
Contact Type: Not reported
Contact Name: LUIS ROSADO
Address1: Not reported
Address2: Not reported
City: Not reported
State: NN
Zip Code: Not reported
Country Code: 001
Phone: (212) 831-3533
EMail: Not reported
Fax Number: Not reported
Modified By: NRLOMBAR
Date Last Modified: 2015-01-06

Tank Info:

Tank Number: 001
Tank Id: 34473
Material Code: 0003
Common Name of Substance: #6 Fuel Oil (On-Site Consumption)

Equipment Records:

I04 - Overfill - Product Level Gauge (A/G)
A00 - Tank Internal Protection - None
B01 - Tank External Protection - Painted/Asphalt Coating
D01 - Pipe Type - Steel/Carbon Steel/Iron
F01 - Pipe External Protection - Painted/Asphalt Coating
K00 - Spill Prevention - None
H06 - Tank Leak Detection - Impervious Barrier/Concrete Pad (A/G)
L00 - Piping Leak Detection - None
G02 - Tank Secondary Containment - Vault (w/access)
C03 - Pipe Location - Aboveground/Underground Combination

Map ID
Direction
Distance
Elevation

MAP FINDINGS

Site

Database(s)

EDR ID Number
EPA ID Number

PUBLIC SCHOOL 185 - MANHATTAN M185 (Continued)

U003394209

Tank Location: J02 - Dispenser - Suction Dispenser
E00 - Piping Secondary Containment - None
3
Tank Type: Steel/Carbon Steel/Iron
Tank Status: In Service
Pipe Model: Not reported
Install Date: 04/24/1968
Capacity Gallons: 10000
Tightness Test Method: NN
Date Test: Not reported
Next Test Date: Not reported
Date Tank Closed: Not reported
Register: True
Modified By: NRLOMBAR
Last Modified: 04/14/2017
Material Name: #4 fuel oil (on-site consumption)

Tank Number: 002
Tank Id: 34474
Material Code: 0003
Common Name of Substance: #6 Fuel Oil (On-Site Consumption)

Equipment Records:

G02 - Tank Secondary Containment - Vault (w/access)
E00 - Piping Secondary Containment - None
I04 - Overfill - Product Level Gauge (A/G)
H06 - Tank Leak Detection - Impervious Barrier/Concrete Pad (A/G)
L00 - Piping Leak Detection - None
C03 - Pipe Location - Aboveground/Underground Combination
J02 - Dispenser - Suction Dispenser
A00 - Tank Internal Protection - None
B01 - Tank External Protection - Painted/Asphalt Coating
D01 - Pipe Type - Steel/Carbon Steel/Iron
F01 - Pipe External Protection - Painted/Asphalt Coating
K00 - Spill Prevention - None

Tank Location: 3
Tank Type: Steel/Carbon Steel/Iron
Tank Status: In Service
Pipe Model: Not reported
Install Date: 04/24/1968
Capacity Gallons: 10000
Tightness Test Method: NN
Date Test: Not reported
Next Test Date: Not reported
Date Tank Closed: Not reported
Register: True
Modified By: NRLOMBAR
Last Modified: 04/14/2017
Material Name: #4 fuel oil (on-site consumption)

MAP FINDINGS

Map ID
Direction
Distance
Elevation

Site

Database(s)

EDR ID Number
EPA ID Number

**1155
NW
< 1/8
0.120 mi.
635 ft.**

**PS 185
20 W 112TH ST
NEW YORK, NY
Site 22 of 26 in cluster I**

**NY Spills S103828760
N/A**

**Relative:
Higher
Actual:
19 ft.**

SPILLS:

Facility ID: 9814544
 Facility Type: ER
 Spill Number: 9814544
 DER Facility ID: 87352
 Site ID: 98139
 DEC Region: 2
 Closed Date: 1999-03-06
 Spill Cause: Human Error
 Spill Class: C3
 SWIS: 3101
 Spill Date: 1999-03-05
 Investigator: JMROMMEL
 Referred To: Not reported
 Reported to Dept: 1999-03-05
 CID: 365
 Water Affected: Not reported
 Spill Source: Institutional, Educational, Gov., Other
 Spill Notifier: Other
 Cleanup Ceased: Not reported
 Cleanup Meets Std: False
 Last Inspection: Not reported
 Recommended Penalty: False
 UST Trust: False
 Remediation Phase: 0
 Date Entered In Computer: 1999-03-05
 Spill Record Last Update: 2004-01-23
 Spiller Name: JOHN CASE
 Spiller Company: PS 185
 Spiller Address: 20 W 112TH ST
 Spiller Company: 001
 Contact Name: JOHN CASE
 DEC Memo: "Prior to Sept, 2004 data translation this spill Lead_DEC Field was ROMMEL SPOKE WITH JANET 20-40 GLS. SPILLS ON THE SIDEWALK- CONTAINED. SCHOOL WILL CLEANUP. CALLED JOHN PS 185. NO ANSWER AT 12:35. less than 20 gallons 6 oil, delivered to wrong tank, spilled on bldg and sidewalk, nothing in school. PTC en route, contracted by BOE. No vapors in school. "
 Remarks: "DRIVER WAS INSTRUCTED TO DELIVER TO THE WRONG TANK - SPILL IS CONTAINED ON THE SIDEWALK - THE SCHOOL IS RESPONSIBLE FOR CLEAN UP BUT CASTLE OIL IS STILL SENDING SOMEONE OUT ANYWAY"

All Materials:

Site ID: 98139
 Operable Unit ID: 1075588
 Operable Unit: 01
 Material ID: 311228
 Material Code: 0003A
 Material Name: #6 fuel oil
 Case No.: Not reported
 Material FA: Petroleum
 Quantity: 40.00
 Units: G
 Recovered: .00

Map ID
 Direction
 Distance
 Elevation

MAP FINDINGS

Site

Database(s)

EDR ID Number
 EPA ID Number

PS 185 (Continued)

S103828760

Oxygenate: Not reported

**1156
 NW
 < 1/8
 0.120 mi.
 635 ft.**

**PUBLIC SCHOOL 208M & 185
 20 W 112TH ST
 NEW YORK, NY 10026
 Site 23 of 26 in cluster I**

**RCRA-LQG 1004757068
 FINDS NYD986882405
 ECHO
 NY MANIFEST**

**Relative:
 Higher**

RCRA-LQG:

**Actual:
 19 ft.**

Date form received by agency: 02/23/2016
 Facility name: PUBLIC SCHOOL 208M & 185
 Facility address: 20 W 112TH ST
 NEW YORK, NY 10026
 EPA ID: NYD986882405
 Mailing address: THOMSON AVE
 LONG ISLAND CITY, NY 11101
 Contact: ALEXANDER LEMPERT
 Contact address: THOMSON AVE
 LONG ISLAND CITY, NY 11101
 Contact country: US
 Contact telephone: 718-472-8501
 Contact email: ALEMPERT@NYCSCA.ORG
 EPA Region: 02
 Land type: Municipal
 Classification: Large Quantity Generator
 Description: Handler: generates 1,000 kg or more of hazardous waste during any calendar month; or generates more than 1 kg of acutely hazardous waste during any calendar month; or generates more than 100 kg of any residue or contaminated soil, waste or other debris resulting from the cleanup of a spill, into or on any land or water, of acutely hazardous waste during any calendar month; or generates 1 kg or less of acutely hazardous waste during any calendar month, and accumulates more than 1 kg of acutely hazardous waste at any time; or generates 100 kg or less of any residue or contaminated soil, waste or other debris resulting from the cleanup of a spill, into or on any land or water, of acutely hazardous waste during any calendar month, and accumulates more than 100 kg of that material at any time

Owner/Operator Summary:

Owner/operator name: NYC BD OF ED
 Owner/operator address: 28-11 QUEENS PLZ N
 LONG ISLAND CITY, NY 11101
 Owner/operator country: Not reported
 Owner/operator telephone: 718-391-6475
 Owner/operator email: Not reported
 Owner/operator fax: Not reported
 Owner/operator extension: Not reported
 Legal status: Municipal
 Owner/Operator Type: Owner
 Owner/Op start date: Not reported
 Owner/Op end date: Not reported
 Owner/operator name: NYC DEPARTMENT OF EDUCATION
 Owner/operator address: VERNON BLVD
 LONG ISLAND CITY, NY 11101
 Owner/operator country: US

Map ID
Direction
Distance
Elevation

MAP FINDINGS

Site

Database(s)

EDR ID Number
EPA ID Number

PUBLIC SCHOOL 208M & 185 (Continued)

1004757068

Owner/operator telephone: Not reported
Owner/operator email: Not reported
Owner/operator fax: Not reported
Owner/operator extension: Not reported
Legal status: Municipal
Owner/Operator Type: Owner
Owner/Op start date: 01/01/1900
Owner/Op end date: Not reported

Owner/operator name: NYC DEPARTMENT OF EDUCATION
Owner/operator address: VERNON BLVD
LONG ISLAND CITY, NY 11101

Owner/operator country: US
Owner/operator telephone: Not reported
Owner/operator email: Not reported
Owner/operator fax: Not reported
Owner/operator extension: Not reported
Legal status: Municipal
Owner/Operator Type: Operator
Owner/Op start date: 01/01/1900
Owner/Op end date: Not reported

Handler Activities Summary:

U.S. importer of hazardous waste: No
Mixed waste (haz. and radioactive): No
Recycler of hazardous waste: No
Transporter of hazardous waste: No
Treater, storer or disposer of HW: No
Underground injection activity: No
On-site burner exemption: No
Furnace exemption: No
Used oil fuel burner: No
Used oil processor: No
User oil refiner: No
Used oil fuel marketer to burner: No
Used oil Specification marketer: No
Used oil transfer facility: No
Used oil transporter: No

. Waste code: B004
. Waste name: B004

. Waste code: B007
. Waste name: B007

Historical Generators:

Date form received by agency: 11/26/2013
Site name: NYC DEPT OF EDUCATION - PS 185M
Classification: Small Quantity Generator

. Waste code: B004
. Waste name: B004

. Waste code: B007
. Waste name: B007

Map ID
Direction
Distance
Elevation

MAP FINDINGS

Site

Database(s)

EDR ID Number
EPA ID Number

PUBLIC SCHOOL 208M & 185 (Continued)

1004757068

Date form received by agency: 01/01/2007
Site name: NYC BD OF ED - PUBLIC SCHOOL 185 & 208
Classification: Not a generator, verified

Date form received by agency: 01/01/2006
Site name: NYC BD OF ED - PUBLIC SCHOOL 185 & 208
Classification: Not a generator, verified

Date form received by agency: 12/31/1997
Site name: NYC BD OF ED - PUBLIC SCHOOL 185 & 208
Classification: Conditionally Exempt Small Quantity Generator

. Waste code: D000
. Waste name: Not Defined

. Waste code: D008
. Waste name: LEAD

Violation Status: No violations found

Evaluation Action Summary:

Evaluation date: 09/15/2016
Evaluation: COMPLIANCE EVALUATION INSPECTION ON-SITE
Area of violation: Not reported
Date achieved compliance: Not reported
Evaluation lead agency: State

FINDS:

Registry ID: 110004438984

Environmental Interest/Information System

RCRAInfo is a national information system that supports the Resource Conservation and Recovery Act (RCRA) program through the tracking of events and activities related to facilities that generate, transport, and treat, store, or dispose of hazardous waste. RCRAInfo allows RCRA program staff to track the notification, permit, compliance, and corrective action activities required under RCRA.

ICIS (Integrated Compliance Information System) is the Integrated Compliance Information System and provides a database that, when complete, will contain integrated Enforcement and Compliance information across most of EPA's programs. The vision for ICIS is to replace EPA's independent databases that contain Enforcement data with a single repository for that information. Currently, ICIS contains all Federal Administrative and Judicial enforcement actions. This information is maintained in ICIS by EPA in the Regional offices and it Headquarters. A future release of ICIS will replace the Permit Compliance System (PCS) which supports the NPDES and will integrate that information with Federal actions already in the system. ICIS also has the capability to track other activities occurring in the Region that support Compliance and Enforcement programs. These include; Incident Tracking, Compliance Assistance, and Compliance Monitoring.

[Click this hyperlink](#) while viewing on your computer to access additional FINDS: detail in the EDR Site Report.

Map ID
Direction
Distance
Elevation

MAP FINDINGS

Site

Database(s)

EDR ID Number
EPA ID Number

PUBLIC SCHOOL 208M & 185 (Continued)

1004757068

ECHO:

Envid: 1004757068
Registry ID: 110004438984
DFR URL: <http://echo.epa.gov/detailed-facility-report?fid=110004438984>

NY MANIFEST:

Country: USA
EPA ID: NYD986882405
Facility Status: Not reported
Location Address 1: 20 W 112TH ST
Code: BP
Location Address 2: Not reported
Total Tanks: Not reported
Location City: NEW YORK
Location State: NY
Location Zip: 10026
Location Zip 4: Not reported

NY MANIFEST:

EPAID: NYD986882405
Mailing Name: NYC BOE - PUBLIC SCHOOL 208M &185
Mailing Contact: NYC BOARD OF EDUCATION
Mailing Address 1: 28-11 QUEENS PLAZA NORTH
Mailing Address 2: Not reported
Mailing City: LONG ISLAND CITY
Mailing State: NY
Mailing Zip: 11101
Mailing Zip 4: Not reported
Mailing Country: USA
Mailing Phone: 7183495660

NY MANIFEST:

Document ID: Not reported
Manifest Status: Not reported
seq: Not reported
Year: 2015
Trans1 State ID: NJD080631369
Trans2 State ID: NJD054126164
Generator Ship Date: 05/08/2015
Trans1 Recv Date: 05/08/2015
Trans2 Recv Date: 05/19/2015
TSD Site Recv Date: 05/20/2015
Part A Recv Date: Not reported
Part B Recv Date: Not reported
Generator EPA ID: NYD986882405
Trans1 EPA ID: Not reported
Trans2 EPA ID: Not reported
TSD ID 1: MAC300017498
TSD ID 2: Not reported
Manifest Tracking Number: 000787673VES
Import Indicator: N
Export Indicator: N
Discr Quantity Indicator: Y
Discr Type Indicator: N
Discr Residue Indicator: N
Discr Partial Reject Indicator: N

Map ID
 Direction
 Distance
 Elevation

MAP FINDINGS

Site

Database(s)

EDR ID Number
 EPA ID Number

PUBLIC SCHOOL 208M & 185 (Continued)

1004757068

Discr Full Reject Indicator: N
 Manifest Ref Number: Not reported
 Alt Facility RCRA ID: Not reported
 Alt Facility Sign Date: Not reported
 MGMT Method Type Code: H039
 Waste Code: Not reported
 Waste Code: Not reported
 Waste Code: Not reported
 Waste Code: Not reported
 Waste Code: Not reported
 Waste Code: Not reported
 Quantity: 2399
 Units: K - Kilograms (2.2 pounds)
 Number of Containers: 9
 Container Type: DM - Metal drums, barrels
 Handling Method: R Material recovery of more than 75 percent of the total material.
 Specific Gravity: 1
 Waste Code: B007
 Waste Code 1_2: Not reported
 Waste Code 1_3: Not reported
 Waste Code 1_4: Not reported
 Waste Code 1_5: Not reported
 Waste Code 1_6: Not reported

[Click this hyperlink](#) while viewing on your computer to access
 14 additional NY_MANIFEST: record(s) in the EDR Site Report.

O157
SW
 < 1/8
 0.120 mi.
 636 ft.

CON EDISON - SERVICE BOX 18115
24 EAST 109TH STREET
NEW YORK, NY 10029
Site 1 of 9 in cluster O

RCRA-LQG **1012186188**
NY MANIFEST **NYP004170262**
NJ MANIFEST

Relative:
Lower
Actual:
17 ft.

RCRA-LQG:
 Date form received by agency: 03/23/2010
 Facility name: CON EDISON - SERVICE BOX 18115
 Facility address: 24 EAST 109TH STREET
 NEW YORK, NY 10029
 EPA ID: NYP004170262
 Mailing address: 4 IRVING PLACE
 NEW YORK, NY 10003
 Contact: FRANKLYN MURRAY
 Contact address: Not reported
 Not reported
 Contact country: Not reported
 Contact telephone: 212-460-2808
 Contact email: MURRAYFR@CONED.COM
 EPA Region: 02
 Classification: Large Quantity Generator
 Description: Handler: generates 1,000 kg or more of hazardous waste during any calendar month; or generates more than 1 kg of acutely hazardous waste during any calendar month; or generates more than 100 kg of any residue or contaminated soil, waste or other debris resulting from the cleanup of a spill, into or on any land or water, of acutely hazardous waste during any calendar month; or generates 1 kg or less of acutely hazardous waste during any calendar month, and accumulates more than 1 kg of acutely hazardous waste at any time; or generates 100 kg or less

Map ID
Direction
Distance
Elevation

MAP FINDINGS

Site

Database(s)

EDR ID Number
EPA ID Number

CON EDISON - SERVICE BOX 18115 (Continued)

1012186188

of any residue or contaminated soil, waste or other debris resulting from the cleanup of a spill, into or on any land or water, of acutely hazardous waste during any calendar month, and accumulates more than 100 kg of that material at any time

Owner/Operator Summary:

Owner/operator name: CONSOLIDATED EDISON COMPANY OF NY, INC.
Owner/operator address: 4 IRVING PLACE
NEW YORK, NY 10003
Owner/operator country: US
Owner/operator telephone: Not reported
Owner/operator email: Not reported
Owner/operator fax: Not reported
Owner/operator extension: Not reported
Legal status: Private
Owner/Operator Type: Operator
Owner/Op start date: 05/20/2009
Owner/Op end date: Not reported

Owner/operator name: CONSOLIDATED EDISON COMPANY OF NY, INC.
Owner/operator address: 4 IRVING PLACE
NEW YORK, NY 10003
Owner/operator country: US
Owner/operator telephone: Not reported
Owner/operator email: Not reported
Owner/operator fax: Not reported
Owner/operator extension: Not reported
Legal status: Private
Owner/Operator Type: Owner
Owner/Op start date: 05/20/2009
Owner/Op end date: Not reported

Handler Activities Summary:

U.S. importer of hazardous waste: No
Mixed waste (haz. and radioactive): No
Recycler of hazardous waste: No
Transporter of hazardous waste: No
Treater, storer or disposer of HW: No
Underground injection activity: No
On-site burner exemption: No
Furnace exemption: No
Used oil fuel burner: No
Used oil processor: No
User oil refiner: No
Used oil fuel marketer to burner: No
Used oil Specification marketer: No
Used oil transfer facility: No
Used oil transporter: No

. Waste code: D008
. Waste name: LEAD

Historical Generators:

Date form received by agency: 05/20/2009
Site name: CON EDISON
Classification: Conditionally Exempt Small Quantity Generator

Map ID
Direction
Distance
Elevation

MAP FINDINGS

Site

Database(s)

EDR ID Number
EPA ID Number

CON EDISON - SERVICE BOX 18115 (Continued)

1012186188

Violation Status: No violations found

NY MANIFEST:

Country: USA
EPA ID: NYP004170262
Facility Status: Not reported
Location Address 1: 24 EAST 109TH STREET
Code: BP
Location Address 2: Not reported
Total Tanks: Not reported
Location City: NEW YORK
Location State: NY
Location Zip: 10029
Location Zip 4: Not reported

NY MANIFEST:

EPAID: NYP004170262
Mailing Name: CONSOLIDATED EDISON SB18115
Mailing Contact: CONSOLIDATED EDISON
Mailing Address 1: 4 IRVING PL RM 828
Mailing Address 2: Not reported
Mailing City: NEW YORK
Mailing State: NY
Mailing Zip: 10003
Mailing Zip 4: Not reported
Mailing Country: USA
Mailing Phone: 2124602808

NY MANIFEST:

Document ID: Not reported
Manifest Status: Not reported
seq: Not reported
Year: 2009
Trans1 State ID: NJ0000027193
Trans2 State ID: Not reported
Generator Ship Date: 05/20/2009
Trans1 Recv Date: 05/20/2009
Trans2 Recv Date: Not reported
TSD Site Recv Date: 05/22/2009
Part A Recv Date: Not reported
Part B Recv Date: Not reported
Generator EPA ID: NYP004170262
Trans1 EPA ID: Not reported
Trans2 EPA ID: Not reported
TSDF ID 1: NJD002200046
TSDF ID 2: Not reported
Manifest Tracking Number: 003534297JJK
Import Indicator: N
Export Indicator: N
Discr Quantity Indicator: N
Discr Type Indicator: N
Discr Residue Indicator: N
Discr Partial Reject Indicator: N
Discr Full Reject Indicator: N
Manifest Ref Number: Not reported
Alt Facility RCRA ID: Not reported
Alt Facility Sign Date: Not reported
MGMT Method Type Code: H111

Map ID
Direction
Distance
Elevation

MAP FINDINGS

Site

Database(s)

EDR ID Number
EPA ID Number

CON EDISON - SERVICE BOX 18115 (Continued)

1012186188

Waste Code: Not reported
Waste Code: Not reported
Waste Code: Not reported
Waste Code: Not reported
Waste Code: Not reported
Waste Code: Not reported
Quantity: 3000.0
Units: P - Pounds
Number of Containers: 1.0
Container Type: TT - Cargo tank, tank trucks
Handling Method: T Chemical, physical, or biological treatment.
Specific Gravity: 1.0
Waste Code: D008
Waste Code 1_2: Not reported
Waste Code 1_3: Not reported
Waste Code 1_4: Not reported
Waste Code 1_5: Not reported
Waste Code 1_6: Not reported

[Click this hyperlink](#) while viewing on your computer to access additional NY_MANIFEST: detail in the EDR Site Report.

NJ MANIFEST:

EPA Id: NYP004170262
Mail Address: 4 IRVING PLACE
Mail City/State/Zip: NEW YORK, NY 10003
Facility Phone: Not reported
Emergency Phone: Not reported
Contact: FRANKLYN MURRAY
Comments: Not reported
SIC Code: Not reported
County: NY061
Municipal: Not reported
Previous EPA Id: Not reported
Gen Flag: Not reported
Trans Flag: Not reported
TSD Flag: Not reported
Name Change: Not reported
Date Change: Not reported

Manifest:

Manifest Number: 003534297JJK
EPA ID: NYP004170262
Date Shipped: 05/20/2009
TSD EPA ID: NJD002200046
Transporter EPA ID: NJ0000027193
Transporter 2 EPA ID: Not reported
Transporter 3 EPA ID: Not reported
Transporter 4 EPA ID: Not reported
Transporter 5 EPA ID: Not reported
Transporter 6 EPA ID: Not reported
Transporter 7 EPA ID: Not reported
Transporter 8 EPA ID: Not reported
Transporter 9 EPA ID: Not reported
Transporter 10 EPA ID: Not reported
Date Trans1 Transported Waste: 05/20/2009

Map ID
Direction
Distance
Elevation

MAP FINDINGS

Site

Database(s)

EDR ID Number
EPA ID Number

CON EDISON - SERVICE BOX 18115 (Continued)

1012186188

Date Trans2 Transported Waste: Not reported
Date Trans3 Transported Waste: Not reported
Date Trans4 Transported Waste: Not reported
Date Trans5 Transported Waste: Not reported
Date Trans6 Transported Waste: Not reported
Date Trans7 Transported Waste: Not reported
Date Trans8 Transported Waste: Not reported
Date Trans9 Transported Waste: Not reported
Date Trans10 Transported Waste: Not reported
Date TSDF Received Waste: 05/22/2009
TSDF EPA Facility Name: Not reported
QTY Units: Not reported
Transporter SEQ ID: Not reported
Transporter-1 Date: Not reported
Waste SEQ ID: Not reported
Waste Type Code 2: Not reported
Waste Type Code 3: Not reported
Waste Type Code 4: Not reported
Waste Type Code 5: Not reported
Waste Type Code 6: Not reported
Date Accepted: Not reported
Manifest Discrepancy Type: Not reported
Data Entry Number: Not reported
Was Load Rejected: NEW YORK, NY 10003
Reason Load Was Rejected: Not reported

Waste:
Manifest Year: Not reported
Waste Code: D008
Hand Code: H111
Quantity: 3000 P

M158
SE
< 1/8
0.121 mi.
641 ft.

CHIPS CLEANERS
1787 LEXINGTON AVE
NEW YORK, NY 10029

NY DRYCLEANERS **S109527350**
N/A

Site 11 of 16 in cluster M

Relative: DRYCLEANERS:
Lower Facility ID: 2-6204-01614
Phone Number: 212-987-2979
Actual: Region: Not reported
15 ft. Registration Effective Date: 7/31/2008
Inspection Date: 08JUN5
Install Date: 08
Drop Shop: Not reported
Shutdown: Not reported
Alternate Solvent: DF2000
Current Business: Not reported

Map ID
Direction
Distance
Elevation

MAP FINDINGS

Site

Database(s) EDR ID Number
EPA ID Number

1159
WNW
< 1/8
0.122 mi.
644 ft.

NEW WEST APARTMENTS
16-22 WEST 111 ST
NEW YORK, NY 10026
Site 24 of 26 in cluster I

NY AST A100359418
N/A

Relative:
Higher
Actual:
19 ft.

AST:
Region: STATE
DEC Region: 2
Site Status: Active
Facility Id: 2-611670
Program Type: PBS
UTM X: 588631.74999
UTM Y: 4516826.55634
Expiration Date: 09/01/2016
Site Type: Apartment Building/Office Building

Affiliation Records:
Site Id: 454845
Affiliation Type: Facility Owner
Company Name: TAHL PROP MANHATTAN NORTH
Contact Type: AGENT
Contact Name: DENNIS OVALLE
Address1: 405 PARK AVE SUITE 1103
Address2: Not reported
City: NY
State: NY
Zip Code: 10022
Country Code: 001
Phone: (212) 421-1117
EMail: Not reported
Fax Number: Not reported
Modified By: BVCAMPBE
Date Last Modified: 2011-12-19

Site Id: 454845
Affiliation Type: Facility Operator
Company Name: NEW WEST APARTMENTS
Contact Type: Not reported
Contact Name: GEORGE
Address1: Not reported
Address2: Not reported
City: Not reported
State: NN
Zip Code: Not reported
Country Code: 001
Phone: (646) 739-9887
EMail: Not reported
Fax Number: Not reported
Modified By: BVCAMPBE
Date Last Modified: 2011-12-19

Site Id: 454845
Affiliation Type: Emergency Contact
Company Name: TAHL PROP MANHATTAN NORTH
Contact Type: Not reported
Contact Name: DENNIS OVALE
Address1: Not reported
Address2: Not reported
City: Not reported

Map ID
Direction
Distance
Elevation

MAP FINDINGS

Site

Database(s)

EDR ID Number
EPA ID Number

NEW WEST APARTMENTS (Continued)

A100359418

State: NN
Zip Code: Not reported
Country Code: 999
Phone: (917) 731-0775
EMail: Not reported
Fax Number: Not reported
Modified By: BVCAMPBE
Date Last Modified: 2011-12-19

Site Id: 454845
Affiliation Type: Mail Contact
Company Name: MANHATTAN NORTH MGMT
Contact Type: Not reported
Contact Name: DENNIS OVALLE
Address1: 107-129 EAST 126TH ST
Address2: Not reported
City: NEW YORK
State: NY
Zip Code: 10035
Country Code: 001
Phone: (212) 996-0200
EMail: DOVALE@MANHATTANNORTH.COM
Fax Number: Not reported
Modified By: BVCAMPBE
Date Last Modified: 2011-12-19

Tank Info:

Tank Number: 001
Tank Id: 240782
Material Code: 0001
Common Name of Substance: #2 Fuel Oil (On-Site Consumption)

Equipment Records:

C01 - Pipe Location - Aboveground
I04 - Overfill - Product Level Gauge (A/G)
G00 - Tank Secondary Containment - None
J02 - Dispenser - Suction Dispenser
A00 - Tank Internal Protection - None
D01 - Pipe Type - Steel/Carbon Steel/Iron
K00 - Spill Prevention - None
E00 - Piping Secondary Containment - None
H00 - Tank Leak Detection - None
L09 - Piping Leak Detection - Exempt Suction Piping
B00 - Tank External Protection - None
F00 - Pipe External Protection - None

Tank Location: 3
Tank Type: Steel/Carbon Steel/Iron
Tank Status: In Service
Pipe Model: Not reported
Install Date: 01/01/1964
Capacity Gallons: 3000
Tightness Test Method: NN
Date Test: Not reported
Next Test Date: Not reported
Date Tank Closed: Not reported

Map ID
Direction
Distance
Elevation

MAP FINDINGS

Site

Database(s)

EDR ID Number
EPA ID Number

NEW WEST APARTMENTS (Continued)

A100359418

Register: True
Modified By: BVCAMPBE
Last Modified: 04/14/2017
Material Name: #2 fuel oil (on-site consumption)

160
NE
< 1/8
0.122 mi.
646 ft.

**CON EDISON SERVICE BOX: 42055
1615 PARK AVE FRONT OF
NEW YORK, NY 10029**

**RCRA NonGen / NLR
FINDS
ECHO
NY MANIFEST**

**1016677983
NYP004316675**

**Relative:
Higher**

RCRA NonGen / NLR:

**Actual:
23 ft.**

Date form received by agency: 06/28/2013
Facility name: CON EDISON SERVICE BOX: 42055
Facility address: 1615 PARK AVE FRONT OF
NEW YORK, NY 10029
EPA ID: NYP004316675
Mailing address: VING PL, RM 828
NEW YORK, NY 10003
Contact: JUAN RODRIGUEZ
Contact address: Not reported
Contact country: Not reported
Contact telephone: 347-865-5931
Contact email: Not reported
EPA Region: 02
Classification: Non-Generator
Description: Handler: Non-Generators do not presently generate hazardous waste

Handler Activities Summary:

U.S. importer of hazardous waste: No
Mixed waste (haz. and radioactive): No
Recycler of hazardous waste: No
Transporter of hazardous waste: No
Treater, storer or disposer of HW: No
Underground injection activity: No
On-site burner exemption: No
Furnace exemption: No
Used oil fuel burner: No
Used oil processor: No
User oil refiner: No
Used oil fuel marketer to burner: No
Used oil Specification marketer: No
Used oil transfer facility: No
Used oil transporter: No

Historical Generators:

Date form received by agency: 05/28/2013
Site name: CON EDISON SERVICE BOX: 42055
Classification: Conditionally Exempt Small Quantity Generator

Violation Status: No violations found

FINDS:

Registry ID: 110058874035

Map ID
Direction
Distance
Elevation

MAP FINDINGS

Site

Database(s)

EDR ID Number
EPA ID Number

CON EDISON SERVICE BOX: 42055 (Continued)

1016677983

Environmental Interest/Information System

RCRAInfo is a national information system that supports the Resource Conservation and Recovery Act (RCRA) program through the tracking of events and activities related to facilities that generate, transport, and treat, store, or dispose of hazardous waste. RCRAInfo allows RCRA program staff to track the notification, permit, compliance, and corrective action activities required under RCRA.

[Click this hyperlink](#) while viewing on your computer to access additional FINDS: detail in the EDR Site Report.

ECHO:

Envid: 1016677983
Registry ID: 110058874035
DFR URL: <http://echo.epa.gov/detailed-facility-report?fid=110058874035>

NY MANIFEST:

Country: USA
EPA ID: NYP004316675
Facility Status: Not reported
Location Address 1: 1615 PARK AVE
Code: BP
Location Address 2: Not reported
Total Tanks: Not reported
Location City: NEW YORK
Location State: NY
Location Zip: 10029
Location Zip 4: Not reported

NY MANIFEST:

EPAID: NYP004316675
Mailing Name: CON EDISON
Mailing Contact: CON EDISON
Mailing Address 1: 4 IRVING PLACE 15TH FLOOR
Mailing Address 2: Not reported
Mailing City: NEW YORK
Mailing State: NY
Mailing Zip: 10003
Mailing Zip 4: Not reported
Mailing Country: USA
Mailing Phone: 2124603770

NY MANIFEST:

Document ID: Not reported
Manifest Status: Not reported
seq: Not reported
Year: 2013
Trans1 State ID: NJ0000027193
Trans2 State ID: Not reported
Generator Ship Date: 05/28/2013
Trans1 Recv Date: 05/28/2013
Trans2 Recv Date: Not reported
TSD Site Recv Date: 05/28/2013
Part A Recv Date: Not reported
Part B Recv Date: Not reported

Map ID
 Direction
 Distance
 Elevation

MAP FINDINGS

Site

Database(s)

EDR ID Number
 EPA ID Number

CON EDISON SERVICE BOX: 42055 (Continued)

1016677983

Generator EPA ID: NYP004316675
 Trans1 EPA ID: Not reported
 Trans2 EPA ID: Not reported
 TSDF ID 1: NJD002200046
 TSDF ID 2: Not reported
 Manifest Tracking Number: 010917564JJK
 Import Indicator: N
 Export Indicator: N
 Discr Quantity Indicator: N
 Discr Type Indicator: N
 Discr Residue Indicator: N
 Discr Partial Reject Indicator: N
 Discr Full Reject Indicator: N
 Manifest Ref Number: Not reported
 Alt Facility RCRA ID: Not reported
 Alt Facility Sign Date: Not reported
 MGMT Method Type Code: H110
 Waste Code: Not reported
 Waste Code: Not reported
 Waste Code: Not reported
 Waste Code: Not reported
 Waste Code: Not reported
 Waste Code: Not reported
 Quantity: 500
 Units: P - Pounds
 Number of Containers: 1
 Container Type: TT - Cargo tank, tank trucks
 Handling Method: T Chemical, physical, or biological treatment.
 Specific Gravity: 1
 Waste Code: D008
 Waste Code 1_2: Not reported
 Waste Code 1_3: Not reported
 Waste Code 1_4: Not reported
 Waste Code 1_5: Not reported
 Waste Code 1_6: Not reported

[Click this hyperlink](#) while viewing on your computer to access additional NY_MANIFEST: detail in the EDR Site Report.

H161
ESE
 < 1/8
 0.123 mi.
 648 ft.

CON EDISON SERVICE BOX: 39151
1799 LEXINGTON AVE
NEW YORK, NY 10029
Site 24 of 24 in cluster H

RCRA NonGen / NLR **1016968262**
NY MANIFEST **NYP004418729**

Relative:
Lower
Actual:
 17 ft.

RCRA NonGen / NLR:
 Date form received by agency: 02/14/2014
 Facility name: CON EDISON SERVICE BOX: 39151
 Facility address: 1799 LEXINGTON AVE
 NEW YORK, NY 10029
 EPA ID: NYP004418729
 Mailing address: IRVING PL, 15TH FL NE
 NEW YORK, NY 10003
 Contact: THOMAS TEELING
 Contact address: Not reported
 Not reported
 Contact country: Not reported

Map ID
Direction
Distance
Elevation

MAP FINDINGS

Site

Database(s)

EDR ID Number
EPA ID Number

CON EDISON SERVICE BOX: 39151 (Continued)

1016968262

Contact telephone: 212-460-3770
Contact email: Not reported
EPA Region: 02
Classification: Non-Generator
Description: Handler: Non-Generators do not presently generate hazardous waste

Handler Activities Summary:

U.S. importer of hazardous waste: No
Mixed waste (haz. and radioactive): No
Recycler of hazardous waste: No
Transporter of hazardous waste: No
Treater, storer or disposer of HW: No
Underground injection activity: No
On-site burner exemption: No
Furnace exemption: No
Used oil fuel burner: No
Used oil processor: No
User oil refiner: No
Used oil fuel marketer to burner: No
Used oil Specification marketer: No
Used oil transfer facility: No
Used oil transporter: No

Historical Generators:

Date form received by agency: 01/14/2014
Site name: CON EDISON SERVICE BOX: 39151
Classification: Conditionally Exempt Small Quantity Generator

Violation Status: No violations found

NY MANIFEST:

Country: USA
EPA ID: NYP004418729
Facility Status: Not reported
Location Address 1: F/O 1798 LEXINGTON AVE
Code: BP
Location Address 2: SB39151
Total Tanks: Not reported
Location City: NEW YORK
Location State: NY
Location Zip: 10029
Location Zip 4: Not reported

NY MANIFEST:

EPAID: NYP004418729
Mailing Name: CON EDISON
Mailing Contact: CON EDISON
Mailing Address 1: 4 IRVING PLACE
Mailing Address 2: 15TH FL
Mailing City: NEW YORK
Mailing State: NY
Mailing Zip: 10003
Mailing Zip 4: Not reported
Mailing Country: USA
Mailing Phone: Not reported

Map ID
Direction
Distance
Elevation

MAP FINDINGS

Site

Database(s)

EDR ID Number
EPA ID Number

CON EDISON SERVICE BOX: 39151 (Continued)

1016968262

NY MANIFEST:

Document ID:	Not reported
Manifest Status:	Not reported
seq:	Not reported
Year:	2014
Trans1 State ID:	NJD003812047
Trans2 State ID:	Not reported
Generator Ship Date:	01/14/2014
Trans1 Recv Date:	01/14/2014
Trans2 Recv Date:	Not reported
TSD Site Recv Date:	01/15/2014
Part A Recv Date:	Not reported
Part B Recv Date:	Not reported
Generator EPA ID:	NYP004418729
Trans1 EPA ID:	Not reported
Trans2 EPA ID:	Not reported
TSD ID 1:	NJD991291105
TSD ID 2:	Not reported
Manifest Tracking Number:	002330009GBF
Import Indicator:	N
Export Indicator:	N
Discr Quantity Indicator:	N
Discr Type Indicator:	N
Discr Residue Indicator:	N
Discr Partial Reject Indicator:	N
Discr Full Reject Indicator:	N
Manifest Ref Number:	Not reported
Alt Facility RCRA ID:	Not reported
Alt Facility Sign Date:	Not reported
MGMT Method Type Code:	H110
Waste Code:	Not reported
Waste Code:	Not reported
Waste Code:	Not reported
Waste Code:	Not reported
Waste Code:	Not reported
Waste Code:	Not reported
Quantity:	500
Units:	P - Pounds
Number of Containers:	1
Container Type:	TT - Cargo tank, tank trucks
Handling Method:	T Chemical, physical, or biological treatment.
Specific Gravity:	1
Waste Code:	D008
Waste Code 1_2:	Not reported
Waste Code 1_3:	Not reported
Waste Code 1_4:	Not reported
Waste Code 1_5:	Not reported
Waste Code 1_6:	Not reported

[Click this hyperlink](#) while viewing on your computer to access additional NY_MANIFEST: detail in the EDR Site Report.

Map ID
Direction
Distance
Elevation

MAP FINDINGS

Site

Database(s)

EDR ID Number
EPA ID Number

1162
NW
< 1/8
0.123 mi.
652 ft.

CON EDISON SERVICE BOX: 18494
24 W 112TH ST
NEW YORK, NY 10026

RCRA NonGen / NLR
NY MANIFEST
1016451092
NYP004301313

Site 25 of 26 in cluster I

Relative:
Higher

RCRA NonGen / NLR:

Actual:
19 ft.

Date form received by agency: 05/14/2013
Facility name: CON EDISON SERVICE BOX: 18494
Facility address: 24 W 112TH ST
NEW YORK, NY 10026
EPA ID: NYP004301313
Contact: JUAN RODRIGUEZ
Contact address: Not reported
Not reported
Contact country: Not reported
Contact telephone: 347-865-5931
Contact email: Not reported
EPA Region: 02
Classification: Non-Generator
Description: Handler: Non-Generators do not presently generate hazardous waste

Handler Activities Summary:

U.S. importer of hazardous waste: No
Mixed waste (haz. and radioactive): No
Recycler of hazardous waste: No
Transporter of hazardous waste: No
Treater, storer or disposer of HW: No
Underground injection activity: No
On-site burner exemption: No
Furnace exemption: No
Used oil fuel burner: No
Used oil processor: No
User oil refiner: No
Used oil fuel marketer to burner: No
Used oil Specification marketer: No
Used oil transfer facility: No
Used oil transporter: No

Historical Generators:

Date form received by agency: 04/14/2013
Site name: CON EDISON SERVICE BOX: 18494
Classification: Conditionally Exempt Small Quantity Generator

Violation Status: No violations found

NY MANIFEST:

Country: USA
EPA ID: NYP004301313
Facility Status: Not reported
Location Address 1: 24 W 112TH ST
Code: BP
Location Address 2: SERV BOX 18494
Total Tanks: Not reported
Location City: NEW YORK
Location State: NY
Location Zip: 10026
Location Zip 4: Not reported

Map ID
Direction
Distance
Elevation

MAP FINDINGS

Site

Database(s)

EDR ID Number
EPA ID Number

CON EDISON SERVICE BOX: 18494 (Continued)

1016451092

NY MANIFEST:

EPAID: NYP004301313
Mailing Name: CON EDISON
Mailing Contact: CON EDISON
Mailing Address 1: 4 IRVING PL 15TH FL
Mailing Address 2: Not reported
Mailing City: NEW YORK
Mailing State: NY
Mailing Zip: 10003
Mailing Zip 4: Not reported
Mailing Country: USA
Mailing Phone: 2124603770

NY MANIFEST:

Document ID: Not reported
Manifest Status: Not reported
seq: Not reported
Year: 2013
Trans1 State ID: NJ0000027193
Trans2 State ID: Not reported
Generator Ship Date: 04/15/2013
Trans1 Recv Date: 04/15/2013
Trans2 Recv Date: Not reported
TSD Site Recv Date: 04/15/2013
Part A Recv Date: Not reported
Part B Recv Date: Not reported
Generator EPA ID: NYP004301313
Trans1 EPA ID: Not reported
Trans2 EPA ID: Not reported
TSD ID 1: NJD002200046
TSD ID 2: Not reported
Manifest Tracking Number: 010708424JJK
Import Indicator: N
Export Indicator: N
Discr Quantity Indicator: N
Discr Type Indicator: N
Discr Residue Indicator: N
Discr Partial Reject Indicator: N
Discr Full Reject Indicator: N
Manifest Ref Number: Not reported
Alt Facility RCRA ID: Not reported
Alt Facility Sign Date: Not reported
MGMT Method Type Code: H110
Waste Code: Not reported
Waste Code: Not reported
Waste Code: Not reported
Waste Code: Not reported
Waste Code: Not reported
Waste Code: Not reported
Quantity: 1000
Units: P - Pounds
Number of Containers: 1
Container Type: TT - Cargo tank, tank trucks
Handling Method: T Chemical, physical, or biological treatment.
Specific Gravity: 1
Waste Code: D008

Map ID
Direction
Distance
Elevation

MAP FINDINGS

Site

Database(s)

EDR ID Number
EPA ID Number

CON EDISON SERVICE BOX: 18494 (Continued)

1016451092

Waste Code 1_2: Not reported
Waste Code 1_3: Not reported
Waste Code 1_4: Not reported
Waste Code 1_5: Not reported
Waste Code 1_6: Not reported

[Click this hyperlink](#) while viewing on your computer to access additional NY_MANIFEST: detail in the EDR Site Report.

**I163
NW
< 1/8
0.123 mi.
652 ft.**

**CON EDISON SERVICE BOX: 18492
24 W 112TH ST
NEW YORK, NY 10029
Site 26 of 26 in cluster I**

**RCRA NonGen / NLR 1016451034
NY MANIFEST NYP004300695**

**Relative:
Higher
Actual:
19 ft.**

RCRA NonGen / NLR:
Date form received by agency: 05/11/2013
Facility name: CON EDISON SERVICE BOX: 18492
Facility address: 24 W 112TH ST
NEW YORK, NY 10029
EPA ID: NYP004300695
Contact: ROBERT LINDELOF
Contact address: Not reported
Not reported
Contact country: Not reported
Contact telephone: 917-559-3860
Contact email: Not reported
EPA Region: 02
Classification: Non-Generator
Description: Handler: Non-Generators do not presently generate hazardous waste

Handler Activities Summary:

U.S. importer of hazardous waste: No
Mixed waste (haz. and radioactive): No
Recycler of hazardous waste: No
Transporter of hazardous waste: No
Treater, storer or disposer of HW: No
Underground injection activity: No
On-site burner exemption: No
Furnace exemption: No
Used oil fuel burner: No
Used oil processor: No
Used oil refiner: No
Used oil fuel marketer to burner: No
Used oil Specification marketer: No
Used oil transfer facility: No
Used oil transporter: No

Historical Generators:

Date form received by agency: 04/11/2013
Site name: CON EDISON SERVICE BOX: 18492
Classification: Conditionally Exempt Small Quantity Generator

Violation Status: No violations found

NY MANIFEST:

Map ID
Direction
Distance
Elevation

MAP FINDINGS

Site

Database(s)

EDR ID Number
EPA ID Number

CON EDISON SERVICE BOX: 18492 (Continued)

1016451034

Country: USA
EPA ID: NYP004300695
Facility Status: Not reported
Location Address 1: 24 W 112TH ST
Code: BP
Location Address 2: SERV BOX 18492
Total Tanks: Not reported
Location City: NEW YORK
Location State: NY
Location Zip: 10029
Location Zip 4: Not reported

NY MANIFEST:

EPAID: NYP004300695
Mailing Name: CON EDISON
Mailing Contact: CON EDISON
Mailing Address 1: 4 IRVING PL 15TH FL
Mailing Address 2: Not reported
Mailing City: NEW YORK
Mailing State: NY
Mailing Zip: 10003
Mailing Zip 4: Not reported
Mailing Country: USA
Mailing Phone: 2124603770

NY MANIFEST:

Document ID: Not reported
Manifest Status: Not reported
seq: Not reported
Year: 2013
Trans1 State ID: NJ0000027193
Trans2 State ID: Not reported
Generator Ship Date: 04/11/2013
Trans1 Recv Date: 04/11/2013
Trans2 Recv Date: Not reported
TSD Site Recv Date: 04/15/2013
Part A Recv Date: Not reported
Part B Recv Date: Not reported
Generator EPA ID: NYP004300695
Trans1 EPA ID: Not reported
Trans2 EPA ID: Not reported
TSDF ID 1: NJD002200046
TSDF ID 2: Not reported
Manifest Tracking Number: 010707741JJK
Import Indicator: N
Export Indicator: N
Discr Quantity Indicator: N
Discr Type Indicator: N
Discr Residue Indicator: N
Discr Partial Reject Indicator: N
Discr Full Reject Indicator: N
Manifest Ref Number: Not reported
Alt Facility RCRA ID: Not reported
Alt Facility Sign Date: Not reported
MGMT Method Type Code: H110
Waste Code: Not reported
Waste Code: Not reported

Map ID
 Direction
 Distance
 Elevation

MAP FINDINGS

Site

Database(s)

EDR ID Number
 EPA ID Number

CON EDISON SERVICE BOX: 18492 (Continued)

1016451034

Waste Code: Not reported
 Waste Code: Not reported
 Waste Code: Not reported
 Waste Code: Not reported
 Quantity: 1000
 Units: P - Pounds
 Number of Containers: 1
 Container Type: TT - Cargo tank, tank trucks
 Handling Method: T Chemical, physical, or biological treatment.
 Specific Gravity: 1
 Waste Code: D008
 Waste Code 1_2: Not reported
 Waste Code 1_3: Not reported
 Waste Code 1_4: Not reported
 Waste Code 1_5: Not reported
 Waste Code 1_6: Not reported

[Click this hyperlink](#) while viewing on your computer to access additional NY_MANIFEST: detail in the EDR Site Report.

**J164
 SE
 < 1/8
 0.124 mi.
 654 ft.**

**MANHOLE #39138
 E 110TH ST & LEXINGTON AV
 MANHATTAN, NY
 Site 6 of 22 in cluster J**

**NY Spills S103573239
 N/A**

**Relative:
 Lower
 Actual:
 15 ft.**

SPILLS:
 Facility ID: 9809081
 Facility Type: ER
 Spill Number: 9809081
 DER Facility ID: 67514
 Site ID: 71338
 DEC Region: 2
 Closed Date: 2003-11-14
 Spill Cause: Unknown
 Spill Class: C4
 SWIS: 3101
 Spill Date: 1998-10-21
 Investigator: CAENGELH
 Referred To: Not reported
 Reported to Dept: 1998-10-21
 CID: 365
 Water Affected: Not reported
 Spill Source: Commercial/Industrial
 Spill Notifier: Responsible Party
 Cleanup Ceased: Not reported
 Cleanup Meets Std: False
 Last Inspection: Not reported
 Recommended Penalty: False
 UST Trust: False
 Remediation Phase: 0
 Date Entered In Computer: 1998-10-21
 Spill Record Last Update: 2003-11-14
 Spiller Name: Not reported
 Spiller Company: Not reported
 Spiller Address: Not reported
 Spiller Company: Not reported

Map ID
 Direction
 Distance
 Elevation

MAP FINDINGS

Site

Database(s)

EDR ID Number
 EPA ID Number

MANHOLE #39138 (Continued)

S103573239

Contact Name: Not reported
 DEC Memo: "Prior to Sept, 2004 data translation this spill Lead_DEC Field was ENGELHARDT e2mis 120671 10/21/98 04:35 PECORARO (FOD) REPORTS: WORKING ON SCHEDULE FDR-3M67 IN M-39138 S/E/C E.110 ST. & LEXINGTON AVE. FOUND APPROX. 1 QT. OF UNKNOWN OIL ON APPROX. 200 GALS OF WATER. OIL IS CONTAINED TO THE MANHOLE. DIDN'T ENTER ANY WATERWAYS OR SEWER SYSTEMS. UNABLE TO DETERMINE IF MANHOLE HAS A SUMP PIT OR CRACKS ON WALLS. TOOK SAMPLE AND HUNG SIGN # 17865 10/21/98 04:53 C.I.G. ROACH 10/21/98 1354 HRS RESULTS OF ANALYSIS 98-11341 RECEIVED @1346 HRS: PCB <1 PPM, AROCLOR 0 10-22-98 10:05 Cleanup complete on 10-21-98 at 2130 hours, supervised by R.Veasquez 27188, 300 gallons oily water removed via tanker, mh was then flushed. 1-55 gallon drum non hazardous waste generated. Taag 17865 removed. Crew: J.Burgos 07271, R.Calderon 19847, J.Pelzer 06470 and A.Pizarro 147911. Incorrect structure number (39165) was entered on the Chain of Custody. This should have read 39138 and was changed to indicate such on the office copy. When the lab analysis (SA98-11341) was delivered it indicated the correct strcuture (39138). This matches the incident number (120671) and the location. The only thing incorrect was the initial entry on the Chain of Custody. roz ... 11/12/98 "
 Remarks: "1 QUART OF UNK OIL FOUND IN MANHOLE - 120671 CON ED #"

All Materials:
 Site ID: 71338
 Operable Unit ID: 1066360
 Operable Unit: 01
 Material ID: 316545
 Material Code: 0066A
 Material Name: unknown petroleum
 Case No.: Not reported
 Material FA: Petroleum
 Quantity: 1.00
 Units: G
 Recovered: .00
 Oxygenate: Not reported

J165
SE
 < 1/8
 0.124 mi.
 654 ft.

MTA NYCT - 110TH STREET STATION IRT
110TH ST & LEXINGTON AVE
NEW YORK, NY 10016
Site 7 of 22 in cluster J

RCRA-CESQG 1001968986
NY MANIFEST NYR000081869
NJ MANIFEST

Relative: RCRA-CESQG:
Lower Date form received by agency:01/01/2007
Actual: Facility name: MTA NYCT - 110TH STREET STATION IRT
15 ft. Facility address: 110TH ST & LEXINGTON AVE
 NEW YORK, NY 10016
 EPA ID: NYR000081869
 Mailing address: BROADWAY 2ND FLOOR
 NEW YORK, NY 10004
 Contact: WILLIAM JEHL
 Contact address: BROADWAY 2ND FLOOR
 NEW YORK, NY 10004
 Contact country: US
 Contact telephone: 646-252-3500
 Contact email: Not reported
 EPA Region: 02

Map ID
Direction
Distance
Elevation

MAP FINDINGS

Site

Database(s)

EDR ID Number
EPA ID Number

MTA NYCT - 110TH STREET STATION IRT (Continued)

1001968986

Classification: Conditionally Exempt Small Quantity Generator
Description: Handler: generates 100 kg or less of hazardous waste per calendar month, and accumulates 1000 kg or less of hazardous waste at any time; or generates 1 kg or less of acutely hazardous waste per calendar month, and accumulates at any time: 1 kg or less of acutely hazardous waste; or 100 kg or less of any residue or contaminated soil, waste or other debris resulting from the cleanup of a spill, into or on any land or water, of acutely hazardous waste; or generates 100 kg or less of any residue or contaminated soil, waste or other debris resulting from the cleanup of a spill, into or on any land or water, of acutely hazardous waste during any calendar month, and accumulates at any time: 1 kg or less of acutely hazardous waste; or 100 kg or less of any residue or contaminated soil, waste or other debris resulting from the cleanup of a spill, into or on any land or water, of acutely hazardous waste

Owner/Operator Summary:

Owner/operator name: MTA NEW YORK CITY TRANSIT
Owner/operator address: 2 BROADWAY 2ND FLOOR
NEW YORK, NY 10004
Owner/operator country: US
Owner/operator telephone: 646-252-3500
Owner/operator email: Not reported
Owner/operator fax: Not reported
Owner/operator extension: Not reported
Legal status: Municipal
Owner/Operator Type: Owner
Owner/Op start date: Not reported
Owner/Op end date: Not reported

Owner/operator name: MTA NEW YORK CITY TRANSIT
Owner/operator address: 2 BROADWAY 2ND FLOOR
NEW YORK, NY 10004
Owner/operator country: US
Owner/operator telephone: 646-252-3500
Owner/operator email: Not reported
Owner/operator fax: Not reported
Owner/operator extension: Not reported
Legal status: Municipal
Owner/Operator Type: Operator
Owner/Op start date: Not reported
Owner/Op end date: Not reported

Handler Activities Summary:

U.S. importer of hazardous waste: No
Mixed waste (haz. and radioactive): No
Recycler of hazardous waste: No
Transporter of hazardous waste: No
Treater, storer or disposer of HW: No
Underground injection activity: No
On-site burner exemption: No
Furnace exemption: No
Used oil fuel burner: No
Used oil processor: No
Used oil refiner: No
Used oil fuel marketer to burner: No

Map ID
Direction
Distance
Elevation

MAP FINDINGS

Site

Database(s)

EDR ID Number
EPA ID Number

MTA NYCT - 110TH STREET STATION IRT (Continued)

1001968986

Used oil Specification marketer: No
Used oil transfer facility: No
Used oil transporter: No

Historical Generators:

Date form received by agency: 01/01/2006
Site name: MTA NYCT - 110TH STREET STATION IRT
Classification: Conditionally Exempt Small Quantity Generator

Date form received by agency: 05/31/2000
Site name: MTA NYCT - 110TH STREET STATION IRT
Classification: Small Quantity Generator

. Waste code: D000
. Waste name: Not Defined

. Waste code: D008
. Waste name: LEAD

Violation Status: No violations found

NY MANIFEST:

Country: USA
EPA ID: NYR000081869
Facility Status: Not reported
Location Address 1: 2 BRDWY-2ND FL
Code: BP
Location Address 2: Not reported
Total Tanks: Not reported
Location City: NEW YORK
Location State: NY
Location Zip: 10004
Location Zip 4: Not reported

NY MANIFEST:

EPAID: NYR000081869
Mailing Name: NYCTA-DIV ENV ENGINEERING
Mailing Contact: MANISH A DESAI
Mailing Address 1: 2 BRDWY-2ND FL
Mailing Address 2: Not reported
Mailing City: NEW YORK
Mailing State: NY
Mailing Zip: 10004
Mailing Zip 4: Not reported
Mailing Country: USA
Mailing Phone: 6462523500

NY MANIFEST:

Document ID: NJA5074294
Manifest Status: Not reported
seq: Not reported
Year: 2004
Trans1 State ID: S5811
Trans2 State ID: Not reported
Generator Ship Date: 03/04/2004
Trans1 Recv Date: 03/04/2004
Trans2 Recv Date: Not reported

Map ID
Direction
Distance
Elevation

MAP FINDINGS

Site

Database(s)

EDR ID Number
EPA ID Number

MTA NYCT - 110TH STREET STATION IRT (Continued)

1001968986

TSD Site Recv Date: 03/04/2004
Part A Recv Date: Not reported
Part B Recv Date: Not reported
Generator EPA ID: NYR000081869
Trans1 EPA ID: NJ0000027193
Trans2 EPA ID: Not reported
TSD ID 1: NJD002200
TSD ID 2: Not reported
Manifest Tracking Number: Not reported
Import Indicator: Not reported
Export Indicator: Not reported
Discr Quantity Indicator: Not reported
Discr Type Indicator: Not reported
Discr Residue Indicator: Not reported
Discr Partial Reject Indicator: Not reported
Discr Full Reject Indicator: Not reported
Manifest Ref Number: Not reported
Alt Facility RCRA ID: Not reported
Alt Facility Sign Date: Not reported
MGMT Method Type Code: Not reported
Waste Code: D008 - LEAD 5.0 MG/L TCLP
Waste Code: Not reported
Waste Code: Not reported
Waste Code: Not reported
Waste Code: Not reported
Waste Code: Not reported
Quantity: 00545
Units: P - Pounds
Number of Containers: 002
Container Type: DM - Metal drums, barrels
Handling Method: T Chemical, physical, or biological treatment.
Specific Gravity: 01.00

[Click this hyperlink](#) while viewing on your computer to access
3 additional NY_MANIFEST: record(s) in the EDR Site Report.

NJ MANIFEST:

EPA Id: NYR000081869
Mail Address: 370 JAY STREET
Mail City/State/Zip: BROOKLYN 11201
Facility Phone: 7182434227
Emergency Phone: Not reported
Contact: ROBERT TOAPITA
Comments: Not reported
SIC Code: Not reported
County: 00
Municipal: 00
Previous EPA Id: Not reported
Gen Flag: X
Trans Flag: Not reported
TSD Flag: Not reported
Name Change: Not reported
Date Change: Not reported

Manifest:

Manifest Number: NJA5074294

Map ID
Direction
Distance
Elevation

MAP FINDINGS

Site

Database(s)

EDR ID Number
EPA ID Number

MTA NYCT - 110TH STREET STATION IRT (Continued)

1001968986

EPA ID: NYR000081869
Date Shipped: 03/04/2004
TSDf EPA ID: NJD002200046
Transporter EPA ID: NJ0000027193
Transporter 2 EPA ID: Not reported
Transporter 3 EPA ID: Not reported
Transporter 4 EPA ID: Not reported
Transporter 5 EPA ID: Not reported
Transporter 6 EPA ID: Not reported
Transporter 7 EPA ID: Not reported
Transporter 8 EPA ID: Not reported
Transporter 9 EPA ID: Not reported
Transporter 10 EPA ID: Not reported
Date Trans1 Transported Waste: 03/04/2004
Date Trans2 Transported Waste: Not reported
Date Trans3 Transported Waste: Not reported
Date Trans4 Transported Waste: Not reported
Date Trans5 Transported Waste: Not reported
Date Trans6 Transported Waste: Not reported
Date Trans7 Transported Waste: Not reported
Date Trans8 Transported Waste: Not reported
Date Trans9 Transported Waste: Not reported
Date Trans10 Transported Waste: Not reported
Date TSDf Received Waste: 03/04/2004
TSDf EPA Facility Name: Not reported
QTY Units: Not reported
Transporter SEQ ID: Not reported
Transporter-1 Date: Not reported
Waste SEQ ID: Not reported
Waste Type Code 2: Not reported
Waste Type Code 3: Not reported
Waste Type Code 4: Not reported
Waste Type Code 5: Not reported
Waste Type Code 6: Not reported
Date Accepted: Not reported
Manifest Discrepancy Type: Not reported
Data Entry Number: 03300425
Was Load Rejected: BROOKLYN 11201
Reason Load Was Rejected: Not reported

J166
SE
< 1/8
0.124 mi.
654 ft.

**CON EDISON
W 110TH ST & LEXINGTON AVE
NEW YORK, NY 10029**

**RCRA NonGen / NLR 1018277848
NYP004725909**

Site 8 of 22 in cluster J

**Relative:
Lower
Actual:
15 ft.**

RCRA NonGen / NLR:
Date form received by agency: 02/05/2015
Facility name: CON EDISON
Facility address: W 110TH ST & LEXINGTON AVE
NEW YORK, NY 10029
EPA ID: NYP004725909
Mailing address: IRVING PL, 15TH FL NE
NEW YORK, NY 10003
Contact: THOMAS TEELING
Contact address: Not reported

Map ID
Direction
Distance
Elevation

MAP FINDINGS

Site

Database(s)

EDR ID Number
EPA ID Number

CON EDISON (Continued)

1018277848

Contact country: Not reported
Contact telephone: 212-460-3770
Contact email: Not reported
EPA Region: 02
Classification: Non-Generator
Description: Handler: Non-Generators do not presently generate hazardous waste

Handler Activities Summary:

U.S. importer of hazardous waste: No
Mixed waste (haz. and radioactive): No
Recycler of hazardous waste: No
Transporter of hazardous waste: No
Treater, storer or disposer of HW: No
Underground injection activity: No
On-site burner exemption: No
Furnace exemption: No
Used oil fuel burner: No
Used oil processor: No
User oil refiner: No
Used oil fuel marketer to burner: No
Used oil Specification marketer: No
Used oil transfer facility: No
Used oil transporter: No

Historical Generators:

Date form received by agency: 02/05/2015
Site name: CON EDISON
Classification: Small Quantity Generator

Violation Status: No violations found

J167
SE
< 1/8
0.124 mi.
654 ft.

**CON EDISON MANHOLE 39138
E 110TH ST & LEXINGTON
NEW YORK, NY 10029**

**RCRA NonGen / NLR
NJ MANIFEST
NY MANIFEST**

**1014918038
NYP004216216**

Site 9 of 22 in cluster J

**Relative:
Lower
Actual:
15 ft.**

RCRA NonGen / NLR:
Date form received by agency: 10/22/2010
Facility name: CON EDISON MANHOLE 39138
Facility address: E 110TH ST & LEXINGTON
SE COR OF
NEW YORK, NY 10029
EPA ID: NYP004216216
Mailing address: IRVING PL RM 828
NEW YORK, NY 10003
Contact: MEGAN RUSSELL
Contact address: Not reported
Not reported
Contact country: Not reported
Contact telephone: 212-427-1277
Contact email: Not reported
EPA Region: 02
Classification: Non-Generator
Description: Handler: Non-Generators do not presently generate hazardous waste

Map ID
Direction
Distance
Elevation

MAP FINDINGS

Site

Database(s)

EDR ID Number
EPA ID Number

CON EDISON MANHOLE 39138 (Continued)

1014918038

Handler Activities Summary:

U.S. importer of hazardous waste: No
Mixed waste (haz. and radioactive): No
Recycler of hazardous waste: No
Transporter of hazardous waste: No
Treater, storer or disposer of HW: No
Underground injection activity: No
On-site burner exemption: No
Furnace exemption: No
Used oil fuel burner: No
Used oil processor: No
User oil refiner: No
Used oil fuel marketer to burner: No
Used oil Specification marketer: No
Used oil transfer facility: No
Used oil transporter: No

Historical Generators:

Date form received by agency: 09/22/2010
Site name: CON EDISON MANHOLE 39138
Classification: Conditionally Exempt Small Quantity Generator

Violation Status: No violations found

NJ MANIFEST:

EPA Id: NYP004216216
Mail Address: IRVING PL RM 828
Mail City/State/Zip: NEW YORK, NY 10003
Facility Phone: Not reported
Emergency Phone: Not reported
Contact: MEGAN RUSSELL
Comments: Not reported
SIC Code: Not reported
County: NY061
Municipal: Not reported
Previous EPA Id: Not reported
Gen Flag: Not reported
Trans Flag: Not reported
TSD Flag: Not reported
Name Change: Not reported
Date Change: Not reported

Manifest:

Manifest Number: 003533445JJK
EPA ID: NYP004216216
Date Shipped: 09/22/2010
TSD EPA ID: NJD002200046
Transporter EPA ID: NJ0000027193
Transporter 2 EPA ID: Not reported
Transporter 3 EPA ID: Not reported
Transporter 4 EPA ID: Not reported
Transporter 5 EPA ID: Not reported
Transporter 6 EPA ID: Not reported
Transporter 7 EPA ID: Not reported
Transporter 8 EPA ID: Not reported
Transporter 9 EPA ID: Not reported
Transporter 10 EPA ID: Not reported

Map ID
Direction
Distance
Elevation

MAP FINDINGS

Site

Database(s)

EDR ID Number
EPA ID Number

CON EDISON MANHOLE 39138 (Continued)

1014918038

Date Trans1 Transported Waste: 09/22/2010
Date Trans2 Transported Waste: Not reported
Date Trans3 Transported Waste: Not reported
Date Trans4 Transported Waste: Not reported
Date Trans5 Transported Waste: Not reported
Date Trans6 Transported Waste: Not reported
Date Trans7 Transported Waste: Not reported
Date Trans8 Transported Waste: Not reported
Date Trans9 Transported Waste: Not reported
Date Trans10 Transported Waste: Not reported
Date TSDf Received Waste: 09/22/2010
TSDf EPA Facility Name: Not reported
QTY Units: Not reported
Transporter SEQ ID: Not reported
Transporter-1 Date: Not reported
Waste SEQ ID: Not reported
Waste Type Code 2: Not reported
Waste Type Code 3: Not reported
Waste Type Code 4: Not reported
Waste Type Code 5: Not reported
Waste Type Code 6: Not reported
Date Accepted: Not reported
Manifest Discrepancy Type: Not reported
Data Entry Number: Not reported
Was Load Rejected: NEW YORK, NY 10003
Reason Load Was Rejected: Not reported

Waste:
Manifest Year: Not reported
Waste Code: D008
Hand Code: H111
Quantity: 2000 P

NY MANIFEST:
Country: USA
EPA ID: NYP004216216
Facility Status: Not reported
Location Address 1: S/E/C E 110TH ST & LEXINGTON AVE
Code: BP
Location Address 2: Not reported
Total Tanks: Not reported
Location City: NEW YORK
Location State: NY
Location Zip: Not reported
Location Zip 4: Not reported

NY MANIFEST:
EPAID: NYP004216216
Mailing Name: CONSOLIDATED EDISON
Mailing Contact: TOM TEELING
Mailing Address 1: 4 IRVING PLACE RM 828
Mailing Address 2: Not reported
Mailing City: NEW YORK
Mailing State: NY
Mailing Zip: 10003

Map ID
Direction
Distance
Elevation

MAP FINDINGS

Site

Database(s)

EDR ID Number
EPA ID Number

CON EDISON MANHOLE 39138 (Continued)

1014918038

Mailing Zip 4: Not reported
Mailing Country: USA
Mailing Phone: 2124603770

NY MANIFEST:

Document ID: Not reported
Manifest Status: Not reported
seq: Not reported
Year: 2010
Trans1 State ID: NJ0000027193
Trans2 State ID: Not reported
Generator Ship Date: 09/22/2010
Trans1 Recv Date: 09/22/2010
Trans2 Recv Date: Not reported
TSD Site Recv Date: 09/22/2010
Part A Recv Date: Not reported
Part B Recv Date: Not reported
Generator EPA ID: NYP004216216
Trans1 EPA ID: Not reported
Trans2 EPA ID: Not reported
TSDF ID 1: NJD002200046
TSDF ID 2: Not reported
Manifest Tracking Number: 003533445JJK
Import Indicator: N
Export Indicator: N
Discr Quantity Indicator: N
Discr Type Indicator: N
Discr Residue Indicator: N
Discr Partial Reject Indicator: N
Discr Full Reject Indicator: N
Manifest Ref Number: Not reported
Alt Facility RCRA ID: Not reported
Alt Facility Sign Date: Not reported
MGMT Method Type Code: H111
Waste Code: Not reported
Waste Code: Not reported
Waste Code: Not reported
Waste Code: Not reported
Waste Code: Not reported
Waste Code: Not reported
Quantity: 2000.0
Units: P - Pounds
Number of Containers: 1.0
Container Type: TT - Cargo tank, tank trucks
Handling Method: T Chemical, physical, or biological treatment.
Specific Gravity: 1.0
Waste Code: D008
Waste Code 1_2: Not reported
Waste Code 1_3: Not reported
Waste Code 1_4: Not reported
Waste Code 1_5: Not reported
Waste Code 1_6: Not reported

[Click this hyperlink](#) while viewing on your computer to access additional NY_MANIFEST: detail in the EDR Site Report.

Map ID
Direction
Distance
Elevation

MAP FINDINGS

Site

Database(s)

EDR ID Number
EPA ID Number

J168
SE
< 1/8
0.124 mi.
654 ft.

CON EDISON
W 110TH ST & LEXINGTON AVE
NEW YORK, NY 10029

NY MANIFEST S117739471
N/A

Site 10 of 22 in cluster J

Relative:
Lower

NY MANIFEST:

Actual:
15 ft.

Country: USA
EPA ID: NYP004725909
Facility Status: Not reported
Location Address 1: W 110 ST & LEXINGTON AV
Code: BP
Location Address 2: SB39135
Total Tanks: Not reported
Location City: NEW YORK
Location State: NY
Location Zip: 10029
Location Zip 4: Not reported

NY MANIFEST:

EPAID: NYP004725909
Mailing Name: CON EDISON
Mailing Contact: CON EDISON
Mailing Address 1: 4 IRVING PL
Mailing Address 2: 15TH FL
Mailing City: NEW YORK
Mailing State: NY
Mailing Zip: 10003
Mailing Zip 4: Not reported
Mailing Country: USA
Mailing Phone: Not reported

NY MANIFEST:

Document ID: Not reported
Manifest Status: Not reported
seq: Not reported
Year: 2015
Trans1 State ID: NJD003812047
Trans2 State ID: Not reported
Generator Ship Date: 02/05/2015
Trans1 Recv Date: 02/05/2015
Trans2 Recv Date: Not reported
TSD Site Recv Date: 02/09/2015
Part A Recv Date: Not reported
Part B Recv Date: Not reported
Generator EPA ID: NYP004725909
Trans1 EPA ID: Not reported
Trans2 EPA ID: Not reported
TSD ID 1: NJD991291105
TSD ID 2: Not reported
Manifest Tracking Number: 002610422GBF
Import Indicator: N
Export Indicator: N
Discr Quantity Indicator: N
Discr Type Indicator: N
Discr Residue Indicator: N
Discr Partial Reject Indicator: N
Discr Full Reject Indicator: N
Manifest Ref Number: Not reported

Map ID
 Direction
 Distance
 Elevation

MAP FINDINGS

Site

Database(s)

EDR ID Number
 EPA ID Number

CON EDISON (Continued)

S117739471

Alt Facility RCRA ID: Not reported
 Alt Facility Sign Date: Not reported
 MGMT Method Type Code: H110
 Waste Code: Not reported
 Waste Code: Not reported
 Waste Code: Not reported
 Waste Code: Not reported
 Waste Code: Not reported
 Waste Code: Not reported
 Quantity: 1000
 Units: P - Pounds
 Number of Containers: 1
 Container Type: TT - Cargo tank, tank trucks
 Handling Method: T Chemical, physical, or biological treatment.
 Specific Gravity: 1
 Waste Code: D008
 Waste Code 1_2: Not reported
 Waste Code 1_3: Not reported
 Waste Code 1_4: Not reported
 Waste Code 1_5: Not reported
 Waste Code 1_6: Not reported

[Click this hyperlink](#) while viewing on your computer to access
 2 additional NY_MANIFEST: record(s) in the EDR Site Report.

J169
SE
 < 1/8
 0.124 mi.
 654 ft.

CON EDISON
LEXINGTON AVE & 110TH ST
NEW YORK, NY 10029

NY MANIFEST **S117740738**
N/A

Site 11 of 22 in cluster J

Relative:
Lower
Actual:
 15 ft.

NY MANIFEST:
 Country: USA
 EPA ID: NYP004739199
 Facility Status: Not reported
 Location Address 1: SWC LEXINGTON AV & 110 ST
 Code: BP
 Location Address 2: SB39135
 Total Tanks: Not reported
 Location City: NEW YORK
 Location State: NY
 Location Zip: 10029
 Location Zip 4: Not reported

NY MANIFEST:
 EPAID: NYP004739199
 Mailing Name: CON EDISON
 Mailing Contact: CON EDISON
 Mailing Address 1: 4 IRVING PL
 Mailing Address 2: 15TH FL
 Mailing City: NEW YORK
 Mailing State: NY
 Mailing Zip: 10003
 Mailing Zip 4: Not reported
 Mailing Country: USA
 Mailing Phone: Not reported

Map ID
Direction
Distance
Elevation

MAP FINDINGS

Site

Database(s)

EDR ID Number
EPA ID Number

CON EDISON (Continued)

S117740738

NY MANIFEST:

Document ID:	Not reported
Manifest Status:	Not reported
seq:	Not reported
Year:	2015
Trans1 State ID:	NJ0000027193
Trans2 State ID:	Not reported
Generator Ship Date:	02/26/2015
Trans1 Recv Date:	02/26/2015
Trans2 Recv Date:	Not reported
TSD Site Recv Date:	02/27/2015
Part A Recv Date:	Not reported
Part B Recv Date:	Not reported
Generator EPA ID:	NYP004739199
Trans1 EPA ID:	Not reported
Trans2 EPA ID:	Not reported
TSD ID 1:	NJD002200046
TSD ID 2:	Not reported
Manifest Tracking Number:	014088560JJK
Import Indicator:	N
Export Indicator:	N
Discr Quantity Indicator:	N
Discr Type Indicator:	N
Discr Residue Indicator:	N
Discr Partial Reject Indicator:	N
Discr Full Reject Indicator:	N
Manifest Ref Number:	Not reported
Alt Facility RCRA ID:	Not reported
Alt Facility Sign Date:	Not reported
MGMT Method Type Code:	H110
Waste Code:	Not reported
Waste Code:	Not reported
Waste Code:	Not reported
Waste Code:	Not reported
Waste Code:	Not reported
Waste Code:	Not reported
Quantity:	1000
Units:	P - Pounds
Number of Containers:	1
Container Type:	TT - Cargo tank, tank trucks
Handling Method:	T Chemical, physical, or biological treatment.
Specific Gravity:	1
Waste Code:	D008
Waste Code 1_2:	Not reported
Waste Code 1_3:	Not reported
Waste Code 1_4:	Not reported
Waste Code 1_5:	Not reported
Waste Code 1_6:	Not reported

[Click this hyperlink](#) while viewing on your computer to access 2 additional NY_MANIFEST: record(s) in the EDR Site Report.

Map ID
Direction
Distance
Elevation

MAP FINDINGS

Site

Database(s)

EDR ID Number
EPA ID Number

J170
SE
< 1/8
0.124 mi.
654 ft.

CON EDISON
LEXINGTON AVE & 110TH ST
NEW YORK, NY 10029

NJ MANIFEST S120668230
N/A

Site 12 of 22 in cluster J

Relative:
Lower

NJ MANIFEST:

Actual:
15 ft.

EPA Id: NYP004742144
Mail Address: IRVING PL, 15TH FL NE
Mail City/State/Zip: NEW YORK, NY 10003
Facility Phone: Not reported
Emergency Phone: Not reported
Contact: THOMAS TEELING
Comments: Not reported
SIC Code: Not reported
County: NY061
Municipal: Not reported
Previous EPA Id: Not reported
Gen Flag: Not reported
Trans Flag: Not reported
TSDF Flag: Not reported
Name Change: Not reported
Date Change: Not reported

Manifest:

Manifest Number: 002611133GBF
EPA ID: NYP004742144
Date Shipped: 3/3/2015
TSDF EPA ID: NJD991291105
Transporter EPA ID: NJD003812047
Transporter 2 EPA ID: Not reported
Transporter 3 EPA ID: Not reported
Transporter 4 EPA ID: Not reported
Transporter 5 EPA ID: Not reported
Transporter 6 EPA ID: Not reported
Transporter 7 EPA ID: Not reported
Transporter 8 EPA ID: Not reported
Transporter 9 EPA ID: Not reported
Transporter 10 EPA ID: Not reported
Date Trans1 Transported Waste: Not reported
Date Trans2 Transported Waste: Not reported
Date Trans3 Transported Waste: Not reported
Date Trans4 Transported Waste: Not reported
Date Trans5 Transported Waste: Not reported
Date Trans6 Transported Waste: Not reported
Date Trans7 Transported Waste: Not reported
Date Trans8 Transported Waste: Not reported
Date Trans9 Transported Waste: Not reported
Date Trans10 Transported Waste: Not reported
Date TSDF Received Waste: Not reported
TSDF EPA Facility Name: Not reported
QTY Units: Not reported
Transporter SEQ ID: Not reported
Transporter-1 Date: Not reported
Waste SEQ ID: Not reported
Waste Type Code 2: Not reported
Waste Type Code 3: Not reported
Waste Type Code 4: Not reported
Waste Type Code 5: Not reported
Waste Type Code 6: Not reported

Map ID
Direction
Distance
Elevation

MAP FINDINGS

Site

Database(s)

EDR ID Number
EPA ID Number

CON EDISON (Continued)

S120668230

Date Accepted: Not reported
Manifest Discrepancy Type: Not reported
Data Entry Number: Not reported
Was Load Rejected: NEW YORK, NY 10003
Reason Load Was Rejected: Not reported

J171
SE
< 1/8
0.124 mi.
654 ft.

CON EDISON
E 110 ST. AND LEXINGTON AVE.
NEW YORK, NY 10029

NY MANIFEST S117737954
N/A

Site 13 of 22 in cluster J

Relative:
Lower
Actual:
15 ft.

NY MANIFEST:
Country: USA
EPA ID: NYP004692463
Facility Status: Not reported
Location Address 1: E 110 ST. AND LEXINGTON AVE.
Code: BP
Location Address 2: Not reported
Total Tanks: Not reported
Location City: NEW YORK
Location State: NY
Location Zip: 10029
Location Zip 4: Not reported

NY MANIFEST:
EPAID: NYP004692463
Mailing Name: CON EDISON
Mailing Contact: TOM TEELING
Mailing Address 1: 4 IRVING PL 15TH FL
Mailing Address 2: Not reported
Mailing City: NEW YORK
Mailing State: NY
Mailing Zip: 10003
Mailing Zip 4: Not reported
Mailing Country: USA
Mailing Phone: 2124603770

NY MANIFEST:
Document ID: Not reported
Manifest Status: Not reported
seq: Not reported
Year: 2014
Trans1 State ID: NJ0000027193
Trans2 State ID: Not reported
Generator Ship Date: 11/08/2014
Trans1 Recv Date: 11/08/2014
Trans2 Recv Date: Not reported
TSD Site Recv Date: 11/11/2014
Part A Recv Date: Not reported
Part B Recv Date: Not reported
Generator EPA ID: NYP004692463
Trans1 EPA ID: Not reported
Trans2 EPA ID: Not reported
TSD ID 1: NJD002200046
TSD ID 2: Not reported

Map ID
 Direction
 Distance
 Elevation

MAP FINDINGS

Site

Database(s)

EDR ID Number
 EPA ID Number

CON EDISON (Continued)

S117737954

Manifest Tracking Number: 012772290JJK
 Import Indicator: N
 Export Indicator: N
 Discr Quantity Indicator: N
 Discr Type Indicator: N
 Discr Residue Indicator: N
 Discr Partial Reject Indicator: N
 Discr Full Reject Indicator: N
 Manifest Ref Number: Not reported
 Alt Facility RCRA ID: Not reported
 Alt Facility Sign Date: Not reported
 MGMT Method Type Code: H110
 Waste Code: Not reported
 Waste Code: Not reported
 Waste Code: Not reported
 Waste Code: Not reported
 Waste Code: Not reported
 Waste Code: Not reported
 Quantity: 2500
 Units: P - Pounds
 Number of Containers: 1
 Container Type: TT - Cargo tank, tank trucks
 Handling Method: T Chemical, physical, or biological treatment.
 Specific Gravity: 1
 Waste Code: D008
 Waste Code 1_2: Not reported
 Waste Code 1_3: Not reported
 Waste Code 1_4: Not reported
 Waste Code 1_5: Not reported
 Waste Code 1_6: Not reported

[Click this hyperlink](#) while viewing on your computer to access additional NY_MANIFEST: detail in the EDR Site Report.

J172
SE
 < 1/8
 0.124 mi.
 654 ft.

CON EDISON
LEXINGTON AVE & 110TH ST
NEW YORK, NY 10029

NY MANIFEST **S117741021**
N/A

Site 14 of 22 in cluster J

Relative:
Lower
Actual:
 15 ft.

NY MANIFEST:
 Country: USA
 EPA ID: NYP004742144
 Facility Status: Not reported
 Location Address 1: E 110 ST & LEXINGTON AV
 Code: BP
 Location Address 2: SB39139
 Total Tanks: Not reported
 Location City: NEW YORK
 Location State: NY
 Location Zip: 10029
 Location Zip 4: Not reported

NY MANIFEST:
 EPAID: NYP004742144
 Mailing Name: CON EDISON
 Mailing Contact: CON EDISON

Map ID
Direction
Distance
Elevation

MAP FINDINGS

Site

Database(s)

EDR ID Number
EPA ID Number

CON EDISON (Continued)

S117741021

Mailing Address 1: 4 IRVING PL
Mailing Address 2: 15TH FL
Mailing City: NEW YORK
Mailing State: NY
Mailing Zip: 10003
Mailing Zip 4: Not reported
Mailing Country: USA
Mailing Phone: Not reported

NY MANIFEST:

Document ID: Not reported
Manifest Status: Not reported
seq: Not reported
Year: 2015
Trans1 State ID: NJD003812047
Trans2 State ID: Not reported
Generator Ship Date: 03/03/2015
Trans1 Recv Date: 03/03/2015
Trans2 Recv Date: Not reported
TSD Site Recv Date: 03/05/2015
Part A Recv Date: Not reported
Part B Recv Date: Not reported
Generator EPA ID: NYP004742144
Trans1 EPA ID: Not reported
Trans2 EPA ID: Not reported
TSD ID 1: NJD991291105
TSD ID 2: Not reported
Manifest Tracking Number: 002611133GBF
Import Indicator: N
Export Indicator: N
Discr Quantity Indicator: N
Discr Type Indicator: N
Discr Residue Indicator: N
Discr Partial Reject Indicator: N
Discr Full Reject Indicator: N
Manifest Ref Number: Not reported
Alt Facility RCRA ID: Not reported
Alt Facility Sign Date: Not reported
MGMT Method Type Code: H110
Waste Code: Not reported
Waste Code: Not reported
Waste Code: Not reported
Waste Code: Not reported
Waste Code: Not reported
Waste Code: Not reported
Quantity: 1000
Units: P - Pounds
Number of Containers: 1
Container Type: TT - Cargo tank, tank trucks
Handling Method: T Chemical, physical, or biological treatment.
Specific Gravity: 1
Waste Code: D008
Waste Code 1_2: Not reported
Waste Code 1_3: Not reported
Waste Code 1_4: Not reported
Waste Code 1_5: Not reported
Waste Code 1_6: Not reported

Map ID
 Direction
 Distance
 Elevation

MAP FINDINGS

Site

Database(s)

EDR ID Number
 EPA ID Number

CON EDISON (Continued)

S117741021

[Click this hyperlink](#) while viewing on your computer to access
 2 additional NY_MANIFEST: record(s) in the EDR Site Report.

J173
SE
 < 1/8
 0.124 mi.
 654 ft.

CON EDISON
W 110TH ST & LEXINGTON AVE
NEW YORK, NY 10029
Site 15 of 22 in cluster J

NJ MANIFEST **S120666762**
 N/A

Relative:
Lower

Actual:
15 ft.

NJ MANIFEST:
 EPA Id: NYP004725909
 Mail Address: IRVING PL, 15TH FL NE
 Mail City/State/Zip: NEW YORK, NY 10003
 Facility Phone: Not reported
 Emergency Phone: Not reported
 Contact: THOMAS TEELING
 Comments: Not reported
 SIC Code: Not reported
 County: NY061
 Municipal: Not reported
 Previous EPA Id: Not reported
 Gen Flag: Not reported
 Trans Flag: Not reported
 TSDf Flag: Not reported
 Name Change: Not reported
 Date Change: Not reported

Manifest:
 Manifest Number: 002610422GBF
 EPA ID: NYP004725909
 Date Shipped: 2/5/2015
 TSDf EPA ID: NJD991291105
 Transporter EPA ID: NJD003812047
 Transporter 2 EPA ID: Not reported
 Transporter 3 EPA ID: Not reported
 Transporter 4 EPA ID: Not reported
 Transporter 5 EPA ID: Not reported
 Transporter 6 EPA ID: Not reported
 Transporter 7 EPA ID: Not reported
 Transporter 8 EPA ID: Not reported
 Transporter 9 EPA ID: Not reported
 Transporter 10 EPA ID: Not reported
 Date Trans1 Transported Waste: Not reported
 Date Trans2 Transported Waste: Not reported
 Date Trans3 Transported Waste: Not reported
 Date Trans4 Transported Waste: Not reported
 Date Trans5 Transported Waste: Not reported
 Date Trans6 Transported Waste: Not reported
 Date Trans7 Transported Waste: Not reported
 Date Trans8 Transported Waste: Not reported
 Date Trans9 Transported Waste: Not reported
 Date Trans10 Transported Waste: Not reported
 Date TSDf Received Waste: Not reported
 TSDf EPA Facility Name: Not reported
 QTY Units: Not reported
 Transporter SEQ ID: Not reported
 Transporter-1 Date: Not reported

Map ID
 Direction
 Distance
 Elevation

MAP FINDINGS

Site

Database(s)

EDR ID Number
 EPA ID Number

CON EDISON (Continued)

S120666762

Waste SEQ ID: Not reported
 Waste Type Code 2: Not reported
 Waste Type Code 3: Not reported
 Waste Type Code 4: Not reported
 Waste Type Code 5: Not reported
 Waste Type Code 6: Not reported
 Date Accepted: Not reported
 Manifest Discrepancy Type: Not reported
 Data Entry Number: Not reported
 Was Load Rejected: NEW YORK, NY 10003
 Reason Load Was Rejected: Not reported

**J174
 SE
 < 1/8
 0.124 mi.
 654 ft.**

**MANHOLE #39138
 EAST 110 AND LEXINGTON AV
 MANHATTAN, NY**

**NY Spills S103573319
 N/A**

Site 16 of 22 in cluster J

**Relative:
 Lower
 Actual:
 15 ft.**

SPILLS:
 Facility ID: 9809172
 Facility Type: ER
 Spill Number: 9809172
 DER Facility ID: 215520
 Site ID: 264422
 DEC Region: 2
 Closed Date: 2003-11-04
 Spill Cause: Unknown
 Spill Class: C4
 SWIS: 3101
 Spill Date: 1998-10-22
 Investigator: JHOCONNE
 Referred To: Not reported
 Reported to Dept: 1998-10-22
 CID: 384
 Water Affected: Not reported
 Spill Source: Unknown
 Spill Notifier: Other
 Cleanup Ceased: Not reported
 Cleanup Meets Std: False
 Last Inspection: Not reported
 Recommended Penalty: False
 UST Trust: False
 Remediation Phase: 0
 Date Entered In Computer: 1998-10-22
 Spill Record Last Update: 2003-11-12
 Spiller Name: Not reported
 Spiller Company: UNKNOWN
 Spiller Address: Not reported
 Spiller Company: 999
 Contact Name: Not reported
 DEC Memo: "Prior to Sept, 2004 data translation this spill Lead_DEC Field was O'CONNELL E2MIS 120733 10/22/98 11:27 O.S R.VELASQUEZ(27188) REPORTS WHILE WORKING ON FDR-3M67(SCHEDULED) FOUND APPROXIMATELY 2 QUARTS OF UNKNOWN OIL ONTOP OF APPROXIMATELY 80 GALLONS OF WATER... NO ENTRY INTO THE SEWER OR WATERWAY. NO SUMP,NO SEWER CONNECTION.. NO ENVIRONMENTAL IMPACT..... OIL APPEARS TO BE UNKNOWN AND IT

Map ID
 Direction
 Distance
 Elevation

MAP FINDINGS

Site

Database(s)

EDR ID Number
 EPA ID Number

MANHOLE #39138 (Continued)

S103573319

BLACK.FINAL CLEANUP IS EXPECTED TO BE COMPLETED THIS AFTERNOON THERE ARE ADDITIONAL OIL FILLED JOINTS IN THIS STRUCTURE..... PM58101 10/22/98 11:45 UNABLE TO CONTACT CIG.... NO ANSWER..... PM58101 10/22/98 12:22 CIG ADVISED..... PM58101 TAG#294 INSTALLED AND SAMPLE TAKEN..... PM58101 10/23/98 0137 HRS RESULTS OF LAB ANALYSIS #98-11469 RECEIVED ON 10/22/98 @1806HRS: PCB <1 PPM, AROCLOR 1260 LOGGER JPH 74031 10-25-98 14:10 Cleanup completed on 10-23-98 at 1300 hours, supervised by R.Velasquez 27188. 100 gallons oily water removed via tanker, mh was then flushed, 1-55 gallon drum non-hazardous waste generated. Tag removed. Crew: E.Foley 10441 and M.McCoy 17100. "CON EDISON #120733 TOOK SAMPLE FOR PCB HANDLING AS 50-499 PPMPCB "

Remarks:

All Materials:

Site ID: 264422
 Operable Unit ID: 1066456
 Operable Unit: 01
 Material ID: 316635
 Material Code: 0066A
 Material Name: unknown petroleum
 Case No.: Not reported
 Material FA: Petroleum
 Quantity: 1.00
 Units: G
 Recovered: .00
 Oxygenate: Not reported

**J175
 SE
 < 1/8
 0.124 mi.
 654 ft.**

**CON EDISON
 LEXINGTON AVE & 110TH ST
 NEW YORK, NY 10029**

**NJ MANIFEST S120667958
 N/A**

Site 17 of 22 in cluster J

**Relative:
 Lower
 Actual:
 15 ft.**

NJ MANIFEST:
 EPA Id: NYP004739199
 Mail Address: IRVING PL, 15TH FL NE
 Mail City/State/Zip: NEW YORK, NY 10003
 Facility Phone: Not reported
 Emergency Phone: Not reported
 Contact: THOMAS TEELING
 Comments: Not reported
 SIC Code: Not reported
 County: NY061
 Municipal: Not reported
 Previous EPA Id: Not reported
 Gen Flag: Not reported
 Trans Flag: Not reported
 TSD Flag: Not reported
 Name Change: Not reported
 Date Change: Not reported

Manifest:

Manifest Number: 014088560JJK
 EPA ID: NYP004739199
 Date Shipped: 2/26/2015
 TSD EPA ID: NJD002200046
 Transporter EPA ID: NJ0000027193

Map ID
 Direction
 Distance
 Elevation

MAP FINDINGS

Site

Database(s)

EDR ID Number
 EPA ID Number

CON EDISON (Continued)

S120667958

Transporter 2 EPA ID: Not reported
 Transporter 3 EPA ID: Not reported
 Transporter 4 EPA ID: Not reported
 Transporter 5 EPA ID: Not reported
 Transporter 6 EPA ID: Not reported
 Transporter 7 EPA ID: Not reported
 Transporter 8 EPA ID: Not reported
 Transporter 9 EPA ID: Not reported
 Transporter 10 EPA ID: Not reported
 Date Trans1 Transported Waste: Not reported
 Date Trans2 Transported Waste: Not reported
 Date Trans3 Transported Waste: Not reported
 Date Trans4 Transported Waste: Not reported
 Date Trans5 Transported Waste: Not reported
 Date Trans6 Transported Waste: Not reported
 Date Trans7 Transported Waste: Not reported
 Date Trans8 Transported Waste: Not reported
 Date Trans9 Transported Waste: Not reported
 Date Trans10 Transported Waste: Not reported
 Date TSDF Received Waste: Not reported
 TSDF EPA Facility Name: Not reported
 QTY Units: Not reported
 Transporter SEQ ID: Not reported
 Transporter-1 Date: Not reported
 Waste SEQ ID: Not reported
 Waste Type Code 2: Not reported
 Waste Type Code 3: Not reported
 Waste Type Code 4: Not reported
 Waste Type Code 5: Not reported
 Waste Type Code 6: Not reported
 Date Accepted: Not reported
 Manifest Discrepancy Type: Not reported
 Data Entry Number: Not reported
 Was Load Rejected: NEW YORK, NY 10003
 Reason Load Was Rejected: Not reported

J176
SE
< 1/8
0.124 mi.
654 ft.

CON EDISON
LEXINGTON AVE & 110TH ST
NEW YORK, NY 10029

RCRA NonGen / NLR **1018279408**
FINDS **NYP004742144**
ECHO

Site 18 of 22 in cluster J

Relative:
Lower
Actual:
15 ft.

RCRA NonGen / NLR:
 Date form received by agency: 03/03/2015
 Facility name: CON EDISON
 Facility address: LEXINGTON AVE & 110TH ST
 NEW YORK, NY 10029
 EPA ID: NYP004742144
 Mailing address: IRVING PL, 15TH FL NE
 NEW YORK, NY 10003
 Contact: THOMAS TEELING
 Contact address: Not reported
 Not reported
 Contact country: Not reported
 Contact telephone: 212-460-3770
 Contact email: Not reported

Map ID
Direction
Distance
Elevation

MAP FINDINGS

Site

Database(s)

EDR ID Number
EPA ID Number

CON EDISON (Continued)

1018279408

EPA Region: 02
Classification: Non-Generator
Description: Handler: Non-Generators do not presently generate hazardous waste

Handler Activities Summary:

U.S. importer of hazardous waste: No
Mixed waste (haz. and radioactive): No
Recycler of hazardous waste: No
Transporter of hazardous waste: No
Treater, storer or disposer of HW: No
Underground injection activity: No
On-site burner exemption: No
Furnace exemption: No
Used oil fuel burner: No
Used oil processor: No
User oil refiner: No
Used oil fuel marketer to burner: No
Used oil Specification marketer: No
Used oil transfer facility: No
Used oil transporter: No

Historical Generators:

Date form received by agency: 03/03/2015
Site name: CON EDISON
Classification: Small Quantity Generator

Violation Status: No violations found

FINDS:

Registry ID: 110067686105

Environmental Interest/Information System

RCRAInfo is a national information system that supports the Resource Conservation and Recovery Act (RCRA) program through the tracking of events and activities related to facilities that generate, transport, and treat, store, or dispose of hazardous waste. RCRAInfo allows RCRA program staff to track the notification, permit, compliance, and corrective action activities required under RCRA.

[Click this hyperlink](#) while viewing on your computer to access additional FINDS: detail in the EDR Site Report.

ECHO:

Envid: 1018279408
Registry ID: 110067686105
DFR URL: <http://echo.epa.gov/detailed-facility-report?fid=110067686105>

Map ID
Direction
Distance
Elevation

MAP FINDINGS

Site

Database(s)

EDR ID Number
EPA ID Number

J177
SE
< 1/8
0.124 mi.
654 ft.

**NYCTA - 186 CENTRAL INSTR RM
110TH ST & LEXINGTON AVE
NEW YORK, NY 10029**

**RCRA NonGen / NLR 1000134223
NY MANIFEST NYD982738825**

Site 19 of 22 in cluster J

**Relative:
Lower**

RCRA NonGen / NLR:

**Actual:
15 ft.**

Date form received by agency: 01/01/2007
Facility name: NYCTA - 186 CENTRAL INSTR RM
Facility address: 110TH ST & LEXINGTON AVE
NEW YORK, NY 10029
EPA ID: NYD982738825
Mailing address: JAY ST RM 809
BROOKLYN, NY 11201
Contact: Not reported
Contact address: JAY ST RM 809
BROOKLYN, NY 11201
Contact country: US
Contact telephone: Not reported
Contact email: Not reported
EPA Region: 02
Classification: Non-Generator
Description: Handler: Non-Generators do not presently generate hazardous waste

Owner/Operator Summary:

Owner/operator name: NEW YORK TRANSIT AUTH
Owner/operator address: NOT REQUIRED
NOT REQUIRED, WY 99999
Owner/operator country: US
Owner/operator telephone: 212-555-1212
Owner/operator email: Not reported
Owner/operator fax: Not reported
Owner/operator extension: Not reported
Legal status: Private
Owner/Operator Type: Operator
Owner/Op start date: Not reported
Owner/Op end date: Not reported

Owner/operator name: NEW YORK TRANSIT AUTH
Owner/operator address: NOT REQUIRED
NOT REQUIRED, WY 99999
Owner/operator country: US
Owner/operator telephone: 212-555-1212
Owner/operator email: Not reported
Owner/operator fax: Not reported
Owner/operator extension: Not reported
Legal status: Private
Owner/Operator Type: Owner
Owner/Op start date: Not reported
Owner/Op end date: Not reported

Handler Activities Summary:

U.S. importer of hazardous waste: No
Mixed waste (haz. and radioactive): No
Recycler of hazardous waste: No
Transporter of hazardous waste: No
Treater, storer or disposer of HW: No
Underground injection activity: No

Map ID
Direction
Distance
Elevation

MAP FINDINGS

Site

Database(s)

EDR ID Number
EPA ID Number

NYCTA - 186 CENTRAL INSTR RM (Continued)

1000134223

On-site burner exemption: No
Furnace exemption: No
Used oil fuel burner: No
Used oil processor: No
User oil refiner: No
Used oil fuel marketer to burner: No
Used oil Specification marketer: No
Used oil transfer facility: No
Used oil transporter: No

Historical Generators:

Date form received by agency: 01/01/2006

Site name: NYCTA - 186 CENTRAL INSTR RM
Classification: Not a generator, verified

Date form received by agency: 07/08/1999

Site name: NYCTA - 186 CENTRAL INSTR RM
Classification: Not a generator, verified

Date form received by agency: 06/28/1989

Site name: NYCTA - 186 CENTRAL INSTR RM
Classification: Large Quantity Generator

. Waste code: X002
. Waste name: POLYCHLORINATED BIPHENOLS (PCBs)

Violation Status: No violations found

NY MANIFEST:

Country: USA
EPA ID: NYD982738825
Facility Status: Not reported
Location Address 1: 110TH ST & LEXINGTON AVE
Code: BP
Location Address 2: Not reported
Total Tanks: Not reported
Location City: NEW YORK
Location State: NY
Location Zip: 10019
Location Zip 4: Not reported

NY MANIFEST:

EPAID: NYD982738825
Mailing Name: NYCTA-186 CENTRAL INSTRUMENT RM
Mailing Contact: JAMES H KLAMMER
Mailing Address 1: 1350 AVE OF AMER-RM 1706
Mailing Address 2: Not reported
Mailing City: NEW YORK
Mailing State: NY
Mailing Zip: 10019
Mailing Zip 4: Not reported
Mailing Country: USA
Mailing Phone: 2124928044

NY MANIFEST:

Document ID: NYB1138167
Manifest Status: C

Map ID
 Direction
 Distance
 Elevation

MAP FINDINGS

Site

Database(s)

EDR ID Number
 EPA ID Number

NYCTA - 186 CENTRAL INSTR RM (Continued)

1000134223

seq: Not reported
 Year: 1991
 Trans1 State ID: AB00444PA
 Trans2 State ID: CE4203
 Generator Ship Date: 04/10/1991
 Trans1 Recv Date: 04/10/1991
 Trans2 Recv Date: 04/14/1991
 TSD Site Recv Date: 04/16/1991
 Part A Recv Date: 04/18/1991
 Part B Recv Date: 04/29/1991
 Generator EPA ID: NYD982738825
 Trans1 EPA ID: OHD981960123
 Trans2 EPA ID: OHD981960123
 TSD ID 1: OHD981960123
 TSD ID 2: Not reported
 Manifest Tracking Number: Not reported
 Import Indicator: Not reported
 Export Indicator: Not reported
 Discr Quantity Indicator: Not reported
 Discr Type Indicator: Not reported
 Discr Residue Indicator: Not reported
 Discr Partial Reject Indicator: Not reported
 Discr Full Reject Indicator: Not reported
 Manifest Ref Number: Not reported
 Alt Facility RCRA ID: Not reported
 Alt Facility Sign Date: Not reported
 MGMT Method Type Code: Not reported
 Waste Code: B002 - PETROLEUM OIL WITH 50 BUT < 500 PPM PCB
 Waste Code: Not reported
 Waste Code: Not reported
 Waste Code: Not reported
 Waste Code: Not reported
 Waste Code: Not reported
 Quantity: 00033
 Units: K - Kilograms (2.2 pounds)
 Number of Containers: 001
 Container Type: DM - Metal drums, barrels
 Handling Method: B Incineration, heat recovery, burning.
 Specific Gravity: 150

[Click this hyperlink](#) while viewing on your computer to access
 1 additional NY_MANIFEST: record(s) in the EDR Site Report.

J178
SE
< 1/8
0.124 mi.
654 ft.

CON EDISON
LEXINGTON AVE & 110TH ST
NEW YORK, NY 10029

RCRA NonGen / NLR **1018279120**
NYP004739199

Site 20 of 22 in cluster J

Relative:
Lower
Actual:
15 ft.

RCRA NonGen / NLR:
 Date form received by agency: 02/26/2015
 Facility name: CON EDISON
 Facility address: LEXINGTON AVE & 110TH ST
 NEW YORK, NY 10029
 EPA ID: NYP004739199
 Mailing address: IRVING PL, 15TH FL NE
 NEW YORK, NY 10003

Map ID
Direction
Distance
Elevation

MAP FINDINGS

Site

Database(s)

EDR ID Number
EPA ID Number

CON EDISON (Continued)

1018279120

Contact: THOMAS TEELING
Contact address: Not reported
Contact country: Not reported
Contact telephone: 212-460-3770
Contact email: Not reported
EPA Region: 02
Classification: Non-Generator
Description: Handler: Non-Generators do not presently generate hazardous waste

Handler Activities Summary:

U.S. importer of hazardous waste: No
Mixed waste (haz. and radioactive): No
Recycler of hazardous waste: No
Transporter of hazardous waste: No
Treater, storer or disposer of HW: No
Underground injection activity: No
On-site burner exemption: No
Furnace exemption: No
Used oil fuel burner: No
Used oil processor: No
User oil refiner: No
Used oil fuel marketer to burner: No
Used oil Specification marketer: No
Used oil transfer facility: No
Used oil transporter: No

Historical Generators:

Date form received by agency: 02/26/2015
Site name: CON EDISON
Classification: Small Quantity Generator

Violation Status: No violations found

P179
East
< 1/8
0.125 mi.
660 ft.

NYCHA JOHNSON HOUSES
1840 LEXINGTON AVE
NEW YORK, NY 10029
Site 1 of 4 in cluster P

RCRA NonGen / NLR **1004763033**
NYR000102939

Relative:
Higher
Actual:
21 ft.

RCRA NonGen / NLR:
Date form received by agency: 01/01/2007
Facility name: NYCHA JOHNSON HOUSES
Facility address: 1840 LEXINGTON AVE
NEW YORK, NY 10029
EPA ID: NYR000102939
Mailing address: 49TH AVE
LONG ISLAND CITY, NY 11101-4528
Contact: ANTHONY SOLOMITA
Contact address: 49TH AVE
LONG ISLAND CITY, NY 11101-4528
Contact country: US
Contact telephone: 718-707-5731
Contact email: Not reported
EPA Region: 02
Classification: Non-Generator
Description: Handler: Non-Generators do not presently generate hazardous waste

Map ID
Direction
Distance
Elevation

MAP FINDINGS

Site

Database(s)

EDR ID Number
EPA ID Number

NYCHA JOHNSON HOUSES (Continued)

1004763033

Owner/Operator Summary:

Owner/operator name: NYCHA
Owner/operator address: 23-02 49TH AVE
LONG ISLAND CITY, NY 11101
Owner/operator country: US
Owner/operator telephone: 718-707-5731
Owner/operator email: Not reported
Owner/operator fax: Not reported
Owner/operator extension: Not reported
Legal status: Municipal
Owner/Operator Type: Operator
Owner/Op start date: 01/01/2001
Owner/Op end date: Not reported

Owner/operator name: NYCHA
Owner/operator address: 23-02 49TH AVE
LONG ISLAND CITY, NY 11101
Owner/operator country: US
Owner/operator telephone: 718-707-5731
Owner/operator email: Not reported
Owner/operator fax: Not reported
Owner/operator extension: Not reported
Legal status: Municipal
Owner/Operator Type: Owner
Owner/Op start date: 01/01/2001
Owner/Op end date: Not reported

Handler Activities Summary:

U.S. importer of hazardous waste: No
Mixed waste (haz. and radioactive): No
Recycler of hazardous waste: No
Transporter of hazardous waste: No
Treater, storer or disposer of HW: No
Underground injection activity: No
On-site burner exemption: No
Furnace exemption: No
Used oil fuel burner: No
Used oil processor: No
User oil refiner: No
Used oil fuel marketer to burner: No
Used oil Specification marketer: No
Used oil transfer facility: No
Used oil transporter: No

Historical Generators:

Date form received by agency: 01/01/2006
Site name: NYCHA JOHNSON HOUSES
Classification: Not a generator, verified

Date form received by agency: 12/27/2001
Site name: NYCHA JOHNSON HOUSES
Classification: Small Quantity Generator

. Waste code: D001
. Waste name: IGNITABLE WASTE

Map ID
Direction
Distance
Elevation

MAP FINDINGS

Site

Database(s)

EDR ID Number
EPA ID Number

NYCHA JOHNSON HOUSES (Continued)

1004763033

. Waste code: D002
. Waste name: CORROSIVE WASTE

Violation Status: No violations found

P180
East
1/8-1/4
0.125 mi.
662 ft.

NYCHA - JOHNSON HOUSES
1844 LEXINGTON AVE
NEW YORK, NY 10029
Site 2 of 4 in cluster P

RCRA NonGen / NLR
FINDS
ECHO

1000117361
NYD986883668

Relative:
Higher
Actual:
21 ft.

RCRA NonGen / NLR:
Date form received by agency: 01/01/2007
Facility name: NYCHA - JOHNSON HOUSES
Facility address: 1844 LEXINGTON AVE
NEW YORK, NY 10029
EPA ID: NYD986883668
Mailing address: LEXINGTON AVE
NEW YORK, NY 10029
Contact: S NISBETT
Contact address: LEXINGTON AVE
NEW YORK, NY 10029
Contact country: US
Contact telephone: 212-306-3229
Contact email: Not reported
EPA Region: 02
Classification: Non-Generator
Description: Handler: Non-Generators do not presently generate hazardous waste

Owner/Operator Summary:
Owner/operator name: NYC HOUSING AUTH
Owner/operator address: NOT REQUIRED
NOT REQUIRED, WY 99999
Owner/operator country: US
Owner/operator telephone: 212-555-1212
Owner/operator email: Not reported
Owner/operator fax: Not reported
Owner/operator extension: Not reported
Legal status: Private
Owner/Operator Type: Owner
Owner/Op start date: Not reported
Owner/Op end date: Not reported

Owner/operator name: NYC HOUSING AUTH
Owner/operator address: NOT REQUIRED
NOT REQUIRED, WY 99999
Owner/operator country: US
Owner/operator telephone: 212-555-1212
Owner/operator email: Not reported
Owner/operator fax: Not reported
Owner/operator extension: Not reported
Legal status: Private
Owner/Operator Type: Operator
Owner/Op start date: Not reported
Owner/Op end date: Not reported

Handler Activities Summary:
U.S. importer of hazardous waste: No

Map ID
Direction
Distance
Elevation

MAP FINDINGS

Site

Database(s)

EDR ID Number
EPA ID Number

NYCHA - JOHNSON HOUSES (Continued)

1000117361

Mixed waste (haz. and radioactive): No
Recycler of hazardous waste: No
Transporter of hazardous waste: No
Treater, storer or disposer of HW: No
Underground injection activity: No
On-site burner exemption: No
Furnace exemption: No
Used oil fuel burner: No
Used oil processor: No
User oil refiner: No
Used oil fuel marketer to burner: No
Used oil Specification marketer: No
Used oil transfer facility: No
Used oil transporter: No

Historical Generators:

Date form received by agency: 01/01/2006
Site name: NYCHA - JOHNSON HOUSES
Classification: Not a generator, verified

Date form received by agency: 11/22/1989
Site name: NYCHA - JOHNSON HOUSES
Classification: Unverified

. Waste code: X001
. Waste name: WASTE OILS

Violation Status: No violations found

FINDS:

Registry ID: 110009477510

Environmental Interest/Information System

RCRAInfo is a national information system that supports the Resource Conservation and Recovery Act (RCRA) program through the tracking of events and activities related to facilities that generate, transport, and treat, store, or dispose of hazardous waste. RCRAInfo allows RCRA program staff to track the notification, permit, compliance, and corrective action activities required under RCRA.

[Click this hyperlink](#) while viewing on your computer to access additional FINDS: detail in the EDR Site Report.

ECHO:

Envid: 1000117361
Registry ID: 110009477510
DFR URL: <http://echo.epa.gov/detailed-facility-report?fid=110009477510>

Map ID
Direction
Distance
Elevation

MAP FINDINGS

Site

Database(s)

EDR ID Number
EPA ID Number

Q181
SSW
1/8-1/4
0.126 mi.
665 ft.

CON EDISON SERVICE BOX: 42017
1484 PARK AVE
NEW YORK, NY 10029

RCRA NonGen / NLR **1016450410**
NY MANIFEST **NYP004294351**

Site 1 of 10 in cluster Q

Relative:
Lower

RCRA NonGen / NLR:

Actual:
16 ft.

Date form received by agency: 04/19/2013
Facility name: CON EDISON SERVICE BOX: 42017
Facility address: 1484 PARK AVE
NEW YORK, NY 10029
EPA ID: NYP004294351
Contact: JUAN RODRIGUEZ
Contact address: Not reported
Not reported
Contact country: Not reported
Contact telephone: 347-865-5931
Contact email: Not reported
EPA Region: 02
Classification: Non-Generator
Description: Handler: Non-Generators do not presently generate hazardous waste

Handler Activities Summary:

U.S. importer of hazardous waste: No
Mixed waste (haz. and radioactive): No
Recycler of hazardous waste: No
Transporter of hazardous waste: No
Treater, storer or disposer of HW: No
Underground injection activity: No
On-site burner exemption: No
Furnace exemption: No
Used oil fuel burner: No
Used oil processor: No
User oil refiner: No
Used oil fuel marketer to burner: No
Used oil Specification marketer: No
Used oil transfer facility: No
Used oil transporter: No

Historical Generators:

Date form received by agency: 03/19/2013
Site name: CON EDISON SERVICE BOX: 42017
Classification: Conditionally Exempt Small Quantity Generator

Violation Status: No violations found

NY MANIFEST:

Country: USA
EPA ID: NYP004294351
Facility Status: Not reported
Location Address 1: 1484 PARK AVE
Code: BP
Location Address 2: SERVICE BOX # 42017
Total Tanks: Not reported
Location City: NEW YORK
Location State: NY
Location Zip: 10029
Location Zip 4: Not reported

Map ID
Direction
Distance
Elevation

MAP FINDINGS

Site

Database(s)

EDR ID Number
EPA ID Number

CON EDISON SERVICE BOX: 42017 (Continued)

1016450410

NY MANIFEST:

EPAID: NYP004294351
Mailing Name: CON EDISON
Mailing Contact: TOM TEELING
Mailing Address 1: 4 IRVING PLACE 15TH FLOOR
Mailing Address 2: Not reported
Mailing City: NEW YORK
Mailing State: NY
Mailing Zip: 10003
Mailing Zip 4: Not reported
Mailing Country: USA
Mailing Phone: 2124603770

NY MANIFEST:

Document ID: Not reported
Manifest Status: Not reported
seq: Not reported
Year: 2013
Trans1 State ID: NJ0000027193
Trans2 State ID: Not reported
Generator Ship Date: 03/19/2013
Trans1 Recv Date: 03/19/2013
Trans2 Recv Date: Not reported
TSD Site Recv Date: 03/20/2013
Part A Recv Date: Not reported
Part B Recv Date: Not reported
Generator EPA ID: NYP004294351
Trans1 EPA ID: Not reported
Trans2 EPA ID: Not reported
TSD ID 1: NJD002200046
TSD ID 2: Not reported
Manifest Tracking Number: 010708109JJK
Import Indicator: N
Export Indicator: N
Discr Quantity Indicator: N
Discr Type Indicator: N
Discr Residue Indicator: N
Discr Partial Reject Indicator: N
Discr Full Reject Indicator: N
Manifest Ref Number: Not reported
Alt Facility RCRA ID: Not reported
Alt Facility Sign Date: Not reported
MGMT Method Type Code: H110
Waste Code: Not reported
Waste Code: Not reported
Waste Code: Not reported
Waste Code: Not reported
Waste Code: Not reported
Waste Code: Not reported
Quantity: 500
Units: P - Pounds
Number of Containers: 1
Container Type: TT - Cargo tank, tank trucks
Handling Method: T Chemical, physical, or biological treatment.
Specific Gravity: 1
Waste Code: D008

Map ID
Direction
Distance
Elevation

MAP FINDINGS

Site

Database(s)

EDR ID Number
EPA ID Number

CON EDISON SERVICE BOX: 42017 (Continued)

1016450410

Waste Code 1_2: Not reported
Waste Code 1_3: Not reported
Waste Code 1_4: Not reported
Waste Code 1_5: Not reported
Waste Code 1_6: Not reported

[Click this hyperlink](#) while viewing on your computer to access additional NY_MANIFEST: detail in the EDR Site Report.

M182
SE
1/8-1/4
0.126 mi.
667 ft.

CON EDISON
163 E 111 ST
NEW YORK, NY 10029
Site 12 of 16 in cluster M

NY MANIFEST **S117317088**
N/A

Relative:
Lower
Actual:
16 ft.

NY MANIFEST:
Country: USA
EPA ID: NYP004644268
Facility Status: Not reported
Location Address 1: 163 E 111 ST
Code: BP
Location Address 2: SB18384
Total Tanks: Not reported
Location City: NEW YORK
Location State: NY
Location Zip: 10029
Location Zip 4: Not reported

NY MANIFEST:
EPAID: NYP004644268
Mailing Name: CON EDISON
Mailing Contact: CON EDISON
Mailing Address 1: 4 IRVING PL
Mailing Address 2: 15TH FL
Mailing City: NEW YORK
Mailing State: NY
Mailing Zip: 10003
Mailing Zip 4: Not reported
Mailing Country: USA
Mailing Phone: Not reported

NY MANIFEST:
Document ID: Not reported
Manifest Status: Not reported
seq: Not reported
Year: 2014
Trans1 State ID: NJD003812047
Trans2 State ID: Not reported
Generator Ship Date: 09/01/2014
Trans1 Recv Date: 09/01/2014
Trans2 Recv Date: Not reported
TSD Site Recv Date: 09/02/2014
Part A Recv Date: Not reported
Part B Recv Date: Not reported
Generator EPA ID: NYP004644268
Trans1 EPA ID: Not reported
Trans2 EPA ID: Not reported

Map ID
 Direction
 Distance
 Elevation

MAP FINDINGS

Site

Database(s)

EDR ID Number
 EPA ID Number

CON EDISON (Continued)

S117317088

TSDf ID 1: NJD991291105
 TSDf ID 2: Not reported
 Manifest Tracking Number: 002608907GBF
 Import Indicator: N
 Export Indicator: N
 Discr Quantity Indicator: N
 Discr Type Indicator: N
 Discr Residue Indicator: N
 Discr Partial Reject Indicator: N
 Discr Full Reject Indicator: N
 Manifest Ref Number: Not reported
 Alt Facility RCRA ID: Not reported
 Alt Facility Sign Date: Not reported
 MGMT Method Type Code: H110
 Waste Code: Not reported
 Waste Code: Not reported
 Waste Code: Not reported
 Waste Code: Not reported
 Waste Code: Not reported
 Waste Code: Not reported
 Quantity: 500
 Units: P - Pounds
 Number of Containers: 1
 Container Type: TT - Cargo tank, tank trucks
 Handling Method: T Chemical, physical, or biological treatment.
 Specific Gravity: 1
 Waste Code: D008
 Waste Code 1_2: Not reported
 Waste Code 1_3: Not reported
 Waste Code 1_4: Not reported
 Waste Code 1_5: Not reported
 Waste Code 1_6: Not reported

[Click this hyperlink](#) while viewing on your computer to access additional NY_MANIFEST: detail in the EDR Site Report.

M183
SE
1/8-1/4
0.126 mi.
667 ft.

163 E 111TH ST
163 E 111TH ST
NYC, NY

NY LTANKS **S102671851**
N/A

Site 13 of 16 in cluster M

Relative:
Lower
Actual:
16 ft.

LTANKS:
 Facility ID: 9112852
 Site ID: 293631
 Closed Date: 1992-03-18
 Spill Number: 9112852
 Spill Date: 1992-03-18
 Spill Cause: Tank Overfill
 Spill Source: Tank Truck
 Spill Class: Not reported
 Cleanup Ceased: 1992-03-18
 SWIS: 3101
 Investigator: KSTANG
 Referred To: Not reported
 Reported to Dept: 1992-03-18
 CID: Not reported

Map ID
Direction
Distance
Elevation

MAP FINDINGS

Site

Database(s)

EDR ID Number
EPA ID Number

163 E 111TH ST (Continued)

S102671851

Water Affected: Not reported
Spill Notifier: Other
Last Inspection: Not reported
Recommended Penalty: False
Meets Standard: True
UST Involvement: False
Remediation Phase: 0
Date Entered In Computer: 1992-03-20
Spill Record Last Update: 2004-09-30
Spiller Name: Not reported
Spiller Company: EMPIRE STATE FUEL
Spiller Address: Not reported
Spiller County: 001
Spiller Contact: Not reported
Spiller Phone: Not reported
Spiller Extention: Not reported
DEC Region: 2
DER Facility ID: 237655
DEC Memo: "Prior to Sept, 2004 data translation this spill Lead_DEC Field was TANG "
Remarks: "CONTAINED ON PAVEMENT. A L EASTMOND CLEANED UP."

All Materials:
Site ID: 293631
Operable Unit ID: 966452
Operable Unit: 01
Material ID: 414400
Material Code: 0001A
Material Name: #2 fuel oil
Case No.: Not reported
Material FA: Petroleum
Quantity: 100.00
Units: G
Recovered: .00
Oxygenate: Not reported

0184
WSW
1/8-1/4
0.127 mi.
672 ft.

CON EDISON SERVICE BOX: 18114
16 E 109TH ST
NEW YORK, NY 10029
Site 2 of 9 in cluster O

RCRA NonGen / NLR 1016451102
NY MANIFEST NYP004301412

Relative:
Lower
Actual:
17 ft.

RCRA NonGen / NLR:
Date form received by agency: 05/15/2013
Facility name: CON EDISON SERVICE BOX: 18114
Facility address: 16 E 109TH ST
NEW YORK, NY 10029
EPA ID: NYP004301412
Contact: JUAN RODRIGUEZ
Contact address: Not reported
Not reported
Contact country: Not reported
Contact telephone: 347-865-5931
Contact email: Not reported
EPA Region: 02
Classification: Non-Generator
Description: Handler: Non-Generators do not presently generate hazardous waste

Map ID
Direction
Distance
Elevation

MAP FINDINGS

Site

Database(s)

EDR ID Number
EPA ID Number

CON EDISON SERVICE BOX: 18114 (Continued)

1016451102

Handler Activities Summary:

U.S. importer of hazardous waste: No
Mixed waste (haz. and radioactive): No
Recycler of hazardous waste: No
Transporter of hazardous waste: No
Treater, storer or disposer of HW: No
Underground injection activity: No
On-site burner exemption: No
Furnace exemption: No
Used oil fuel burner: No
Used oil processor: No
User oil refiner: No
Used oil fuel marketer to burner: No
Used oil Specification marketer: No
Used oil transfer facility: No
Used oil transporter: No

Historical Generators:

Date form received by agency: 04/15/2013
Site name: CON EDISON SERVICE BOX: 18114
Classification: Conditionally Exempt Small Quantity Generator

Violation Status: No violations found

NY MANIFEST:

Country: USA
EPA ID: NYP004301412
Facility Status: Not reported
Location Address 1: 16 E 109TH ST
Code: BP
Location Address 2: SERV BOX 18114
Total Tanks: Not reported
Location City: NEW YORK
Location State: NY
Location Zip: 10029
Location Zip 4: Not reported

NY MANIFEST:

EPAID: NYP004301412
Mailing Name: CON EDISON
Mailing Contact: CON EDISON
Mailing Address 1: 4 IRVING PL 15TH FL
Mailing Address 2: Not reported
Mailing City: NEW YORK
Mailing State: NY
Mailing Zip: 10003
Mailing Zip 4: Not reported
Mailing Country: USA
Mailing Phone: 2124603770

NY MANIFEST:

Document ID: Not reported
Manifest Status: Not reported
seq: Not reported
Year: 2013
Trans1 State ID: NJ0000027193
Trans2 State ID: Not reported

Map ID
Direction
Distance
Elevation

MAP FINDINGS

Site

Database(s)

EDR ID Number
EPA ID Number

CON EDISON SERVICE BOX: 18114 (Continued)

1016451102

Generator Ship Date: 04/15/2013
Trans1 Recv Date: 04/15/2013
Trans2 Recv Date: Not reported
TSD Site Recv Date: 04/16/2013
Part A Recv Date: Not reported
Part B Recv Date: Not reported
Generator EPA ID: NYP004301412
Trans1 EPA ID: Not reported
Trans2 EPA ID: Not reported
TSD ID 1: NJD002200046
TSD ID 2: Not reported
Manifest Tracking Number: 010708438JJK
Import Indicator: N
Export Indicator: N
Discr Quantity Indicator: N
Discr Type Indicator: N
Discr Residue Indicator: N
Discr Partial Reject Indicator: N
Discr Full Reject Indicator: N
Manifest Ref Number: Not reported
Alt Facility RCRA ID: Not reported
Alt Facility Sign Date: Not reported
MGMT Method Type Code: H110
Waste Code: Not reported
Waste Code: Not reported
Waste Code: Not reported
Waste Code: Not reported
Waste Code: Not reported
Waste Code: Not reported
Quantity: 500
Units: P - Pounds
Number of Containers: 1
Container Type: TT - Cargo tank, tank trucks
Handling Method: T Chemical, physical, or biological treatment.
Specific Gravity: 1
Waste Code: D008
Waste Code 1_2: Not reported
Waste Code 1_3: Not reported
Waste Code 1_4: Not reported
Waste Code 1_5: Not reported
Waste Code 1_6: Not reported

[Click this hyperlink](#) while viewing on your computer to access additional NY_MANIFEST: detail in the EDR Site Report.

K185
SW
1/8-1/4
0.129 mi.
683 ft.

NYC DEPT OF EDUCATION - PS 108M
1615 MADISON AVE
NEW YORK, NY 10029
Site 14 of 17 in cluster K

RCRA-SQG 1001489047
FINDS NYR000009472
ECHO
NY MANIFEST

Relative:
Lower

RCRA-SQG:
Date form received by agency: 11/26/2013
Facility name: NYC DEPT OF EDUCATION - PS 108M
Facility address: 1615 MADISON AVE
NEW YORK, NY 10029
EPA ID: NYR000009472

Actual:
17 ft.

Map ID
Direction
Distance
Elevation

MAP FINDINGS

Site

Database(s)

EDR ID Number
EPA ID Number

NYC DEPT OF EDUCATION - PS 108M (Continued)

1001489047

Mailing address: THOMSON AVE
LONG ISLAND CITY, NY 11101
Contact: ALEXANDER LEMPERT
Contact address: THOMSON AVE
LONG ISLAND CITY, NY 11101
Contact country: US
Contact telephone: 718-472-8501
Contact email: ALEMPERT@NYCSCA.ORG
EPA Region: 02
Classification: Small Small Quantity Generator
Description: Handler: generates more than 100 and less than 1000 kg of hazardous waste during any calendar month and accumulates less than 6000 kg of hazardous waste at any time; or generates 100 kg or less of hazardous waste during any calendar month, and accumulates more than 1000 kg of hazardous waste at any time

Owner/Operator Summary:

Owner/operator name: NYC DEPT OF SCHOOL FACILITIES
Owner/operator address: Not reported
Not reported
Owner/operator country: US
Owner/operator telephone: Not reported
Owner/operator email: Not reported
Owner/operator fax: Not reported
Owner/operator extension: Not reported
Legal status: Municipal
Owner/Operator Type: Operator
Owner/Op start date: 08/14/1952
Owner/Op end date: Not reported

Owner/operator name: NYC BD OF ED - NYC DEPT DESIGN & CONSTRU
Owner/operator address: 30-30 THOMSON AVE
LONG ISLAND CITY, NY 11101
Owner/operator country: US
Owner/operator telephone: 718-391-1291
Owner/operator email: Not reported
Owner/operator fax: Not reported
Owner/operator extension: Not reported
Legal status: Municipal
Owner/Operator Type: Operator
Owner/Op start date: Not reported
Owner/Op end date: Not reported

Owner/operator name: NYC DEPT OF EDUCATION
Owner/operator address: THOMSON AVE
LONG ISLAND CITY, NY 11101
Owner/operator country: US
Owner/operator telephone: 718-472-8501
Owner/operator email: Not reported
Owner/operator fax: Not reported
Owner/operator extension: Not reported
Legal status: Municipal
Owner/Operator Type: Owner
Owner/Op start date: 08/14/1952
Owner/Op end date: Not reported

Owner/operator name: NYC BD OF ED - NYC DEPT DESIGN & CONSTRU

Map ID
Direction
Distance
Elevation

MAP FINDINGS

Site

Database(s)

EDR ID Number
EPA ID Number

NYC DEPT OF EDUCATION - PS 108M (Continued)

1001489047

Owner/operator address: 30-30 THOMSON AVE
LONG ISLAND CITY, NY 11101
Owner/operator country: US
Owner/operator telephone: 718-391-1291
Owner/operator email: Not reported
Owner/operator fax: Not reported
Owner/operator extension: Not reported
Legal status: Municipal
Owner/Operator Type: Owner
Owner/Op start date: Not reported
Owner/Op end date: Not reported

Handler Activities Summary:

U.S. importer of hazardous waste: No
Mixed waste (haz. and radioactive): No
Recycler of hazardous waste: No
Transporter of hazardous waste: No
Treater, storer or disposer of HW: No
Underground injection activity: No
On-site burner exemption: No
Furnace exemption: No
Used oil fuel burner: No
Used oil processor: No
User oil refiner: No
Used oil fuel marketer to burner: No
Used oil Specification marketer: No
Used oil transfer facility: No
Used oil transporter: No

. Waste code: B004
. Waste name: B004

. Waste code: B007
. Waste name: B007

Historical Generators:

Date form received by agency: 01/01/2007
Site name: NYC BD OF ED - PUBLIC SCHOOL 108 MAN
Classification: Not a generator, verified

Date form received by agency: 01/01/2006
Site name: NYC BD OF ED - PUBLIC SCHOOL 108 MAN
Classification: Not a generator, verified

Date form received by agency: 07/15/1999
Site name: NYC BD OF ED - PUBLIC SCHOOL 108 MAN
Classification: Small Quantity Generator

. Waste code: D000
. Waste name: Not Defined

. Waste code: D008
. Waste name: LEAD

Violation Status: No violations found

Map ID
Direction
Distance
Elevation

MAP FINDINGS

Site

Database(s)

EDR ID Number
EPA ID Number

NYC DEPT OF EDUCATION - PS 108M (Continued)

1001489047

FINDS:

Registry ID: 110004516042

Environmental Interest/Information System

RCRAInfo is a national information system that supports the Resource Conservation and Recovery Act (RCRA) program through the tracking of events and activities related to facilities that generate, transport, and treat, store, or dispose of hazardous waste. RCRAInfo allows RCRA program staff to track the notification, permit, compliance, and corrective action activities required under RCRA.

Registry ID: 110019762201

Environmental Interest/Information System

FIS (New York - Facility Information System) is New York's Department of Environmental Conservation (DEC) information system for tracking environmental facility information found across the State.

[Click this hyperlink](#) while viewing on your computer to access additional FINDS: detail in the EDR Site Report.

ECHO:

Envid: 1001489047
Registry ID: 110004516042
DFR URL: <http://echo.epa.gov/detailed-facility-report?fid=110004516042>

NY MANIFEST:

Country: USA
EPA ID: NYR000009472
Facility Status: Not reported
Location Address 1: 1615 MADISON AVENUE
Code: BP
Location Address 2: Not reported
Total Tanks: Not reported
Location City: NEW YORK
Location State: NY
Location Zip: 10029
Location Zip 4: Not reported

NY MANIFEST:

EPAID: NYR000009472
Mailing Name: NYC BOARD OF EDUCATION - PS 108
Mailing Contact: NYC BOARD OF EDUCATION - PS 108
Mailing Address 1: 28-11 QUEENS PLAZA NORTH
Mailing Address 2: Not reported
Mailing City: LONG ISLAND CITY
Mailing State: NY
Mailing Zip: 11101
Mailing Zip 4: Not reported
Mailing Country: USA
Mailing Phone: 7183495660

NY MANIFEST:

Document ID: Not reported

Map ID
Direction
Distance
Elevation

MAP FINDINGS

Site

Database(s)

EDR ID Number
EPA ID Number

NYC DEPT OF EDUCATION - PS 108M (Continued)

1001489047

Manifest Status: Not reported
seq: Not reported
Year: 2014
Trans1 State ID: NJ0000027193
Trans2 State ID: Not reported
Generator Ship Date: 08/06/2014
Trans1 Recv Date: 08/06/2014
Trans2 Recv Date: Not reported
TSD Site Recv Date: 08/06/2014
Part A Recv Date: Not reported
Part B Recv Date: Not reported
Generator EPA ID: NYR000009472
Trans1 EPA ID: Not reported
Trans2 EPA ID: Not reported
TSD ID 1: NJD002200046
TSD ID 2: Not reported
Manifest Tracking Number: 000959275GBF
Import Indicator: N
Export Indicator: N
Discr Quantity Indicator: N
Discr Type Indicator: N
Discr Residue Indicator: N
Discr Partial Reject Indicator: N
Discr Full Reject Indicator: N
Manifest Ref Number: Not reported
Alt Facility RCRA ID: Not reported
Alt Facility Sign Date: Not reported
MGMT Method Type Code: H141
Waste Code: Not reported
Waste Code: Not reported
Waste Code: Not reported
Waste Code: Not reported
Waste Code: Not reported
Waste Code: Not reported
Quantity: 55
Units: K - Kilograms (2.2 pounds)
Number of Containers: 1
Container Type: DM - Metal drums, barrels
Handling Method: B Incineration, heat recovery, burning.
Specific Gravity: 1
Waste Code: B004
Waste Code 1_2: Not reported
Waste Code 1_3: Not reported
Waste Code 1_4: Not reported
Waste Code 1_5: Not reported
Waste Code 1_6: Not reported

[Click this hyperlink](#) while viewing on your computer to access 4 additional NY_MANIFEST: record(s) in the EDR Site Report.

Map ID
Direction
Distance
Elevation

MAP FINDINGS

Site

Database(s) EDR ID Number
EPA ID Number

K186
SW
1/8-1/4
0.129 mi.
683 ft.

P.S. 108 - MANHATTAN M108
1615 MADISON AVENUE
NEW YORK, NY 10029
Site 15 of 17 in cluster K

NY UST **U000409350**
N/A

Relative:
Lower
Actual:
17 ft.

UST:
Id/Status: 2-353795 / Active
Program Type: PBS
Region: STATE
DEC Region: 2
Expiration Date: 06/28/2018
UTM X: 588759.86851
UTM Y: 4516555.77058
Site Type: School

Affiliation Records:
Site Id: 17566
Affiliation Type: Mail Contact
Company Name: NYC DEPARTMENT OF EDUCATION
Contact Type: Not reported
Contact Name: MUNENDRA SHARMA
Address1: FIELD OPERATIONS-FUEL DIVISION
Address2: 44-36 VERNON BOULEVARD
City: LONG ISLAND CITY
State: NY
Zip Code: 11101
Country Code: 001
Phone: (718) 349-5752
EMail: MSHARMA@SCHOOLS.NYC.GOV
Fax Number: Not reported
Modified By: DAFRANCI
Date Last Modified: 2017-04-26

Site Id: 17566
Affiliation Type: Facility Owner
Company Name: NEW YORK CITY DEPARTMENT OF EDUCATION
Contact Type: MANAGER, FUEL DIVISION
Contact Name: MUNENDRA SHARMA
Address1: 44-36 VERNON BOULEVARD
Address2: Not reported
City: LONG ISLAND CITY
State: NY
Zip Code: 11101
Country Code: 001
Phone: (718) 349-5752
EMail: MSHARMA@SCHOOLS.NYC.GOV
Fax Number: Not reported
Modified By: DAFRANCI
Date Last Modified: 2017-12-13

Site Id: 17566
Affiliation Type: Emergency Contact
Company Name: NEW YORK CITY DEPARTMENT OF EDUCATION
Contact Type: Not reported
Contact Name: KEN MAHADEO
Address1: Not reported
Address2: Not reported
City: Not reported
State: NN

Map ID
Direction
Distance
Elevation

MAP FINDINGS

Site

Database(s)

EDR ID Number
EPA ID Number

P.S. 108 - MANHATTAN M108 (Continued)

U000409350

Zip Code: Not reported
Country Code: 999
Phone: (646) 210-7918
EMail: Not reported
Fax Number: Not reported
Modified By: MFLEONAR
Date Last Modified: 2017-10-11

Site Id: 17566
Affiliation Type: Facility Operator
Company Name: P.S. 108 - MANHATTAN M108
Contact Type: Not reported
Contact Name: LORENZO WORRELL
Address1: Not reported
Address2: Not reported
City: Not reported
State: NN
Zip Code: Not reported
Country Code: 001
Phone: (212) 860-5803
EMail: Not reported
Fax Number: Not reported
Modified By: DAFRANCI
Date Last Modified: 2017-11-20

Tank Info:

Tank Number: 001
Tank ID: 34416
Tank Status: In Service
Material Name: In Service
Capacity Gallons: 7500
Install Date: 02/02/1951
Date Tank Closed: Not reported
Registered: True
Tank Location: Underground
Tank Type: Steel/carbon steel
Material Code: 0002
Common Name of Substance: #4 Fuel Oil (On-Site Consumption)

Tightness Test Method: 21
Date Test: 07/18/2014
Next Test Date: 10/11/2016
Pipe Model: Not reported
Modified By: HDDUPIGN
Last Modified: 04/14/2017

Equipment Records:

I04 - Overfill - Product Level Gauge (A/G)
L00 - Piping Leak Detection - None
C03 - Pipe Location - Aboveground/Underground Combination
G00 - Tank Secondary Containment - None
J02 - Dispenser - Suction Dispenser
E00 - Piping Secondary Containment - None
H00 - Tank Leak Detection - None
A00 - Tank Internal Protection - None
B01 - Tank External Protection - Painted/Asphalt Coating

Map ID
Direction
Distance
Elevation

MAP FINDINGS

Site

Database(s)

EDR ID Number
EPA ID Number

P.S. 108 - MANHATTAN M108 (Continued)

U000409350

D01 - Pipe Type - Steel/Carbon Steel/Iron
F01 - Pipe External Protection - Painted/Asphalt Coating
K00 - Spill Prevention - None

Tank Number: 002
Tank ID: 34417
Tank Status: In Service
Material Name: In Service
Capacity Gallons: 7500
Install Date: 02/02/1951
Date Tank Closed: Not reported
Registered: True
Tank Location: Underground
Tank Type: Steel/carbon steel
Material Code: 0002
Common Name of Substance: #4 Fuel Oil (On-Site Consumption)

Tightness Test Method: 21
Date Test: 07/18/2014
Next Test Date: 10/11/2016
Pipe Model: Not reported
Modified By: HDDUPIGN
Last Modified: 04/14/2017

Equipment Records:

L00 - Piping Leak Detection - None
I04 - Overfill - Product Level Gauge (A/G)
C03 - Pipe Location - Aboveground/Underground Combination
G00 - Tank Secondary Containment - None
J02 - Dispenser - Suction Dispenser
E00 - Piping Secondary Containment - None
H00 - Tank Leak Detection - None
A00 - Tank Internal Protection - None
B01 - Tank External Protection - Painted/Asphalt Coating
D01 - Pipe Type - Steel/Carbon Steel/Iron
F01 - Pipe External Protection - Painted/Asphalt Coating
K00 - Spill Prevention - None

K187
SW
1/8-1/4
0.129 mi.
683 ft.

P.S. 108 - MANHATTAN M108
1615 MADISON AVENUE
NEW YORK, NY 10029
Site 16 of 17 in cluster K

NY AST **A100442073**
N/A

Relative:
Lower
Actual:
17 ft.

AST:
Region: STATE
DEC Region: 2
Site Status: Active
Facility Id: 2-353795
Program Type: PBS
UTM X: 588759.86851
UTM Y: 4516555.77058
Expiration Date: 06/28/2018
Site Type: School

Affiliation Records:
Site Id: 17566
Affiliation Type: Mail Contact

Map ID
Direction
Distance
Elevation

MAP FINDINGS

Site

Database(s)
EDR ID Number
EPA ID Number

P.S. 108 - MANHATTAN M108 (Continued)

A100442073

Company Name: NYC DEPARTMENT OF EDUCATION
Contact Type: Not reported
Contact Name: MUNENDRA SHARMA
Address1: FIELD OPERATIONS-FUEL DIVISION
Address2: 44-36 VERNON BOULEVARD
City: LONG ISLAND CITY
State: NY
Zip Code: 11101
Country Code: 001
Phone: (718) 349-5752
EMail: MSHARMA@SCHOOLS.NYC.GOV
Fax Number: Not reported
Modified By: DAFRANCI
Date Last Modified: 2017-04-26

Site Id: 17566
Affiliation Type: Facility Owner
Company Name: NEW YORK CITY DEPARTMENT OF EDUCATION
Contact Type: MANAGER, FUEL DIVISION
Contact Name: MUNENDRA SHARMA
Address1: 44-36 VERNON BOULEVARD
Address2: Not reported
City: LONG ISLAND CITY
State: NY
Zip Code: 11101
Country Code: 001
Phone: (718) 349-5752
EMail: MSHARMA@SCHOOLS.NYC.GOV
Fax Number: Not reported
Modified By: DAFRANCI
Date Last Modified: 2017-12-13

Site Id: 17566
Affiliation Type: Emergency Contact
Company Name: NEW YORK CITY DEPARTMENT OF EDUCATION
Contact Type: Not reported
Contact Name: KEN MAHADEO
Address1: Not reported
Address2: Not reported
City: Not reported
State: NN
Zip Code: Not reported
Country Code: 999
Phone: (646) 210-7918
EMail: Not reported
Fax Number: Not reported
Modified By: MFLEONAR
Date Last Modified: 2017-10-11

Site Id: 17566
Affiliation Type: Facility Operator
Company Name: P.S. 108 - MANHATTAN M108
Contact Type: Not reported
Contact Name: LORENZO WORRELL
Address1: Not reported
Address2: Not reported
City: Not reported

Map ID
Direction
Distance
Elevation

MAP FINDINGS

Site

Database(s)

EDR ID Number
EPA ID Number

P.S. 108 - MANHATTAN M108 (Continued)

A100442073

State: NN
Zip Code: Not reported
Country Code: 001
Phone: (212) 860-5803
EMail: Not reported
Fax Number: Not reported
Modified By: DAFRANCI
Date Last Modified: 2017-11-20

Tank Info:

Tank Number: 003
Tank Id: 274393

Equipment Records:

C01 - Pipe Location - Aboveground
I04 - Overfill - Product Level Gauge (A/G)
L00 - Piping Leak Detection - None
I05 - Overfill - Vent Whistle
G12 - Tank Secondary Containment - Double-Walled (AG only)
J02 - Dispenser - Suction Dispenser
F00 - Pipe External Protection - None
H02 - Tank Leak Detection - Interstitial - Manual Monitoring
E00 - Piping Secondary Containment - None
K01 - Spill Prevention - Catch Basin
A00 - Tank Internal Protection - None
B01 - Tank External Protection - Painted/Asphalt Coating
D01 - Pipe Type - Steel/Carbon Steel/Iron

Tank Location: 3
Tank Type: Steel/Carbon Steel/Iron
Tank Status: In Service
Pipe Model: Not reported
Install Date: 09/08/2017
Capacity Gallons: 3500
Tightness Test Method: -
Date Test: Not reported
Next Test Date: Not reported
Date Tank Closed: Not reported
Register: True
Modified By: DAFRANCI
Last Modified: 11/20/2017
Material Name: #2 fuel oil (on-site consumption)

Q188 **CLINTON HOUSES**
South **1485 PARK AVENUE**
1/8-1/4 **NEW YORK, NY 10029**
0.130 mi.
684 ft. **Site 2 of 10 in cluster Q**

NY LTANKS **U001840711**
NY UST **N/A**

Relative: LTANKS:
Lower Facility ID: 9402162
Site ID: 130801
Actual: Closed Date: 2005-10-19
16 ft. Spill Number: 9402162
Spill Date: 1993-03-11
Spill Cause: Tank Test Failure
Spill Source: Institutional, Educational, Gov., Other
Spill Class: C3

Map ID
Direction
Distance
Elevation

MAP FINDINGS

Site

Database(s)

EDR ID Number
EPA ID Number

CLINTON HOUSES (Continued)

U001840711

Cleanup Ceased: Not reported
SWIS: 3101
Investigator: SWKRASZE
Referred To: Not reported
Reported to Dept: 1994-05-13
CID: Not reported
Water Affected: Not reported
Spill Notifier: DEC
Last Inspection: Not reported
Recommended Penalty: False
Meets Standard: False
UST Involvement: False
Remediation Phase: 0
Date Entered In Computer: 1994-08-22
Spill Record Last Update: 2005-12-06
Spiller Name: Not reported
Spiller Company: NYC HOUSING AUTHORITY
Spiller Address: Not reported
Spiller County: 001
Spiller Contact: Not reported
Spiller Phone: Not reported
Spiller Extention: Not reported
DEC Region: 2
DER Facility ID: 214520
DEC Memo: "10/19/05: This spill closed to consolidate with open spill #9803444.
S.Kraszewski"

Remarks: "INITIALLY REPORTED AS PASSED."

All TTF:

Facility ID: 9402162
Spill Number: 9402162
Spill Tank Test: 1542715
Site ID: 130801
Tank Number: 001
Tank Size: 0
Material: 0002
EPA UST: Not reported
UST: Not reported
Cause: Not reported
Source: Not reported
Test Method: 00
Test Method 2: Unknown
Leak Rate: .00
Gross Fail: Not reported
Modified By: Spills
Last Modified Date: Not reported

All Materials:

Site ID: 130801
Operable Unit ID: 999231
Operable Unit: 01
Material ID: 385906
Material Code: 0002A
Material Name: #4 fuel oil
Case No.: Not reported
Material FA: Petroleum
Quantity: -1.00

Map ID
Direction
Distance
Elevation

MAP FINDINGS

Site

Database(s)

EDR ID Number
EPA ID Number

CLINTON HOUSES (Continued)

U001840711

Units: G
Recovered: .00
Oxygenate: Not reported

Facility ID: 9402163
Site ID: 130802
Closed Date: 2005-10-19
Spill Number: 9402163
Spill Date: 1993-03-02
Spill Cause: Tank Test Failure
Spill Source: Institutional, Educational, Gov., Other
Spill Class: C3
Cleanup Ceased: Not reported
SWIS: 3101
Investigator: SWKRASZE
Referred To: Not reported
Reported to Dept: 1994-05-13
CID: Not reported
Water Affected: Not reported
Spill Notifier: DEC
Last Inspection: Not reported
Recommended Penalty: False
Meets Standard: False
UST Involvement: False
Remediation Phase: 0
Date Entered In Computer: 1994-08-22
Spill Record Last Update: 2005-12-06
Spiller Name: Not reported
Spiller Company: NYC HOUSING AUTHORITY
Spiller Address: Not reported
Spiller County: 001
Spiller Contact: Not reported
Spiller Phone: Not reported
Spiller Extention: Not reported
DEC Region: 2
DER Facility ID: 214520
DEC Memo: "10/19/05: This spill closed to consolidate with open spill #9803444.
S.Kraszewski"
Remarks: "INITIALLY REPORTED AS PASSED."

All TTF:
Facility ID: 9402163
Spill Number: 9402163
Spill Tank Test: 1542716
Site ID: 130802
Tank Number: 002
Tank Size: 0
Material: 0001
EPA UST: Not reported
UST: Not reported
Cause: Not reported
Source: Not reported
Test Method: 00
Test Method 2: Unknown
Leak Rate: .00
Gross Fail: Not reported
Modified By: Spills

Map ID
Direction
Distance
Elevation

MAP FINDINGS

Site

Database(s)

EDR ID Number
EPA ID Number

CLINTON HOUSES (Continued)

U001840711

Last Modified Date: Not reported

All Materials:

Site ID: 130802
Operable Unit ID: 999233
Operable Unit: 01
Material ID: 385907
Material Code: 0001A
Material Name: #2 fuel oil
Case No.: Not reported
Material FA: Petroleum
Quantity: -1.00
Units: G
Recovered: .00
Oxygenate: Not reported

UST:

Id/Status: 2-474835 / Active
Program Type: PBS
Region: STATE
DEC Region: 2
Expiration Date: 03/28/2019
UTM X: 588889.18838
UTM Y: 4516460.06809
Site Type: Apartment Building/Office Building

Affiliation Records:

Site Id: 20947
Affiliation Type: Facility Operator
Company Name: CLINTON HOUSES
Contact Type: Not reported
Contact Name: FUEL OIL REMEDIATION UNIT
Address1: Not reported
Address2: Not reported
City: Not reported
State: NN
Zip Code: Not reported
Country Code: 001
Phone: (718) 707-5725
EMail: Not reported
Fax Number: Not reported
Modified By: NRLOMBAR
Date Last Modified: 2014-02-11

Site Id: 20947
Affiliation Type: Mail Contact
Company Name: NYC HOUSING AUTHORITY
Contact Type: Not reported
Contact Name: FUEL OIL REMEDIATION COORDINATOR
Address1: 23-02 49TH AVENUE
Address2: TECH SERVS DEPT - 5TH FLOOR
City: LONG ISLAND CITY
State: NY
Zip Code: 11101
Country Code: 001
Phone: (718) 707-5725

Map ID
Direction
Distance
Elevation

MAP FINDINGS

Site

Database(s)

EDR ID Number
EPA ID Number

CLINTON HOUSES (Continued)

U001840711

EMail: YELENA.TKACH@NYCHA.NYC.GOV
Fax Number: Not reported
Modified By: NRLOMBAR
Date Last Modified: 2015-08-14

Site Id: 20947
Affiliation Type: Emergency Contact
Company Name: NEW YORK CITY HOUSING AUTHORITY
Contact Type: Not reported
Contact Name: EMERGENCY SERVICES DEPARTMENT
Address1: Not reported
Address2: Not reported
City: Not reported
State: NN
Zip Code: Not reported
Country Code: 999
Phone: (718) 707-5900
EMail: Not reported
Fax Number: Not reported
Modified By: NRLOMBAR
Date Last Modified: 2014-01-30

Site Id: 20947
Affiliation Type: Facility Owner
Company Name: NEW YORK CITY HOUSING AUTHORITY
Contact Type: FUEL OIL REMEDIATION COORDINATOR
Contact Name: Not reported
Address1: 23-02 49TH AVENUE
Address2: Not reported
City: LONG ISLAND CITY
State: NY
Zip Code: 11101
Country Code: 001
Phone: (718) 707-5806
EMail: Not reported
Fax Number: Not reported
Modified By: MXLAY
Date Last Modified: 2017-03-10

Tank Info:

Tank Number: 002
Tank ID: 6814
Tank Status: Closed - In Place
Material Name: Closed - In Place
Capacity Gallons: 15000
Install Date: Not reported
Date Tank Closed: 06/01/1998
Registered: True
Tank Location: Underground
Tank Type: Steel/carbon steel
Material Code: 0001
Common Name of Substance: #2 Fuel Oil (On-Site Consumption)

Tightness Test Method: NN
Date Test: Not reported
Next Test Date: Not reported

Map ID
Direction
Distance
Elevation

MAP FINDINGS

Site

Database(s)

EDR ID Number
EPA ID Number

CLINTON HOUSES (Continued)

U001840711

Pipe Model: Not reported
Modified By: TRANSLAT
Last Modified: 04/14/2017

Equipment Records:

D00 - Pipe Type - No Piping
J00 - Dispenser - None
H00 - Tank Leak Detection - None
I00 - Overfill - None
G00 - Tank Secondary Containment - None
B00 - Tank External Protection - None
C00 - Pipe Location - No Piping
F00 - Pipe External Protection - None
A00 - Tank Internal Protection - None

Tank Number: 002-A
Tank ID: 172686
Tank Status: Closed Prior to Micro Conversion, 03/91
Material Name: Closed Prior to Micro Conversion, 03/91
Capacity Gallons: 15000
Install Date: 10/01/1965
Date Tank Closed: 06/01/1998
Registered: True
Tank Location: Underground
Tank Type: Steel/carbon steel
Material Code: 0001
Common Name of Substance: #2 Fuel Oil (On-Site Consumption)

Tightness Test Method: NN
Date Test: Not reported
Next Test Date: Not reported
Pipe Model: Not reported
Modified By: TRANSLAT
Last Modified: 04/14/2017

Equipment Records:

H00 - Tank Leak Detection - None
J02 - Dispenser - Suction Dispenser
F06 - Pipe External Protection - Wrapped
G00 - Tank Secondary Containment - None
A00 - Tank Internal Protection - None
D01 - Pipe Type - Steel/Carbon Steel/Iron
I04 - Overfill - Product Level Gauge (A/G)
B00 - Tank External Protection - None
C00 - Pipe Location - No Piping

Tank Number: 1
Tank ID: 56308
Tank Status: In Service
Material Name: In Service
Capacity Gallons: 15000
Install Date: 07/01/1998
Date Tank Closed: Not reported
Registered: True
Tank Location: Underground
Tank Type: Fiberglass coated steel

Map ID
Direction
Distance
Elevation

MAP FINDINGS

Site

Database(s)

EDR ID Number
EPA ID Number

CLINTON HOUSES (Continued)

U001840711

Material Code: 0001
Common Name of Substance: #2 Fuel Oil (On-Site Consumption)

Tightness Test Method: NN
Date Test: Not reported
Next Test Date: Not reported
Pipe Model: E
Modified By: NRLOMBAR
Last Modified: 04/14/2017

Equipment Records:

F05 - Pipe External Protection - Jacketed
B04 - Tank External Protection - Fiberglass
I02 - Overfill - High Level Alarm
L09 - Piping Leak Detection - Exempt Suction Piping
C02 - Pipe Location - Underground/On-ground
J02 - Dispenser - Suction Dispenser
E04 - Piping Secondary Containment - Double walled UG
A00 - Tank Internal Protection - None
H01 - Tank Leak Detection - Interstitial - Electronic Monitoring
I03 - Overfill - Automatic Shut-Off
K00 - Spill Prevention - None
D11 - Pipe Type - Flexible Piping
G04 - Tank Secondary Containment - Double-Walled (Underground)
H05 - Tank Leak Detection - In-Tank System (ATG)
L02 - Piping Leak Detection - Interstitial - Manual Monitoring

Tank Number: OLD 1
Tank ID: 56253
Tank Status: Closed - Removed
Material Name: Closed - Removed
Capacity Gallons: 15000
Install Date: 07/01/1998
Date Tank Closed: 06/01/1998
Registered: True
Tank Location: Underground
Tank Type: Fiberglass coated steel
Material Code: 0001
Common Name of Substance: #2 Fuel Oil (On-Site Consumption)

Tightness Test Method: NN
Date Test: Not reported
Next Test Date: Not reported
Pipe Model: Not reported
Modified By: TRANSLAT
Last Modified: 04/14/2017

Equipment Records:

F99 - Pipe External Protection - Other
A00 - Tank Internal Protection - None
H01 - Tank Leak Detection - Interstitial - Electronic Monitoring
I03 - Overfill - Automatic Shut-Off
B04 - Tank External Protection - Fiberglass
D08 - Pipe Type - Equivalent Technology
I02 - Overfill - High Level Alarm
G04 - Tank Secondary Containment - Double-Walled (Underground)
C02 - Pipe Location - Underground/On-ground

Map ID
Direction
Distance
Elevation

MAP FINDINGS

Site

Database(s)

EDR ID Number
EPA ID Number

CLINTON HOUSES (Continued)

U001840711

J02 - Dispenser - Suction Dispenser
B02 - Tank External Protection - Original Sacrificial Anode

Tank Number: OLD 2
Tank ID: 37685
Tank Status: Closed - In Place
Material Name: Closed - In Place
Capacity Gallons: 15000
Install Date: 10/01/1965
Date Tank Closed: 06/01/1998
Registered: True
Tank Location: Underground
Tank Type: Steel/carbon steel
Material Code: 0001
Common Name of Substance: #2 Fuel Oil (On-Site Consumption)

Tightness Test Method: NN
Date Test: Not reported
Next Test Date: Not reported
Pipe Model: Not reported
Modified By: TRANSLAT
Last Modified: 04/14/2017

Equipment Records:

A00 - Tank Internal Protection - None
D01 - Pipe Type - Steel/Carbon Steel/Iron
H00 - Tank Leak Detection - None
F06 - Pipe External Protection - Wrapped
G00 - Tank Secondary Containment - None
J02 - Dispenser - Suction Dispenser
I04 - Overfill - Product Level Gauge (A/G)
B00 - Tank External Protection - None
C00 - Pipe Location - No Piping

O189
WSW
1/8-1/4
0.130 mi.
687 ft.

ST EDWARD THE MARTYR CHURCH
14 EAST 109TH STREET
NEW YORK, NY 10029

NY AST **U001835345**
N/A

Site 3 of 9 in cluster O

Relative:
Lower
Actual:
17 ft.

AST:
Region: STATE
DEC Region: 2
Site Status: Unregulated/Closed
Facility Id: 2-278475
Program Type: PBS
UTM X: 588673.84041
UTM Y: 4516651.21706
Expiration Date: N/A
Site Type: Religious Building (Church, Synagogue, Mosque, Temple, etc.)

Affiliation Records:

Site Id: 12077
Affiliation Type: Facility Owner
Company Name: ST EDWARD THE MARTYR CHURCH
Contact Type: Not reported
Contact Name: Not reported
Address1: 14 EAST 109TH STREET

Map ID
Direction
Distance
Elevation

MAP FINDINGS

Site

Database(s)

EDR ID Number
EPA ID Number

ST EDWARD THE MARTYR CHURCH (Continued)

U001835345

Address2: Not reported
City: NEW YORK
State: NY
Zip Code: 10029
Country Code: 001
Phone: (212) 369-1140
EMail: Not reported
Fax Number: Not reported
Modified By: CGFREEDM
Date Last Modified: 2011-05-31

Site Id: 12077
Affiliation Type: Mail Contact
Company Name: ST EDWARD THE MARTYR CHURCH
Contact Type: Not reported
Contact Name: MARION PENG
Address1: 14 EAST 109TH STREET
Address2: Not reported
City: NEW YORK
State: NY
Zip Code: 10029
Country Code: 001
Phone: (212) 369-1140
EMail: Not reported
Fax Number: Not reported
Modified By: TRANSLAT
Date Last Modified: 2004-03-04

Site Id: 12077
Affiliation Type: Facility Operator
Company Name: ST EDWARD THE MARTYR CHURCH
Contact Type: Not reported
Contact Name: ST EDWARD THE MARTYR CHURCH
Address1: Not reported
Address2: Not reported
City: Not reported
State: NN
Zip Code: Not reported
Country Code: 001
Phone: (212) 369-1140
EMail: Not reported
Fax Number: Not reported
Modified By: TRANSLAT
Date Last Modified: 2004-03-04

Site Id: 12077
Affiliation Type: Emergency Contact
Company Name: ST EDWARD THE MARTYR CHURCH
Contact Type: Not reported
Contact Name: ST EDWARD THE MARTYR CHURCH
Address1: Not reported
Address2: Not reported
City: Not reported
State: NN
Zip Code: Not reported
Country Code: 001
Phone: (212) 369-1140

Map ID
Direction
Distance
Elevation

MAP FINDINGS

Site

Database(s)

EDR ID Number
EPA ID Number

ST EDWARD THE MARTYR CHURCH (Continued)

U001835345

E-Mail: Not reported
Fax Number: Not reported
Modified By: TRANSLAT
Date Last Modified: 2004-03-04

Tank Info:

Tank Number: 001
Tank Id: 14404
Material Code: 0001
Common Name of Substance: #2 Fuel Oil (On-Site Consumption)

Equipment Records:

H00 - Tank Leak Detection - None
G00 - Tank Secondary Containment - None
J02 - Dispenser - Suction Dispenser
A00 - Tank Internal Protection - None
D01 - Pipe Type - Steel/Carbon Steel/Iron
I04 - Overfill - Product Level Gauge (A/G)
B00 - Tank External Protection - None
C00 - Pipe Location - No Piping
F00 - Pipe External Protection - None

Tank Location: 6
Tank Type: Steel/Carbon Steel/Iron
Tank Status: Closed - Removed
Pipe Model: Not reported
Install Date: Not reported
Capacity Gallons: 2000
Tightness Test Method: NN
Date Test: Not reported
Next Test Date: Not reported
Date Tank Closed: 01/01/1995
Register: True
Modified By: TRANSLAT
Last Modified: 04/14/2017
Material Name: #2 fuel oil (on-site consumption)

J190
SE
1/8-1/4
0.130 mi.
688 ft.

CON EDISON
1777 LEXINGTON AVE
NEW YORK, NY 10029

Site 21 of 22 in cluster J

RCRA NonGen / NLR **1012186187**
NJ MANIFEST **NYP004170254**
NY MANIFEST

Relative:
Lower
Actual:
15 ft.

RCRA NonGen / NLR:
Date form received by agency: 06/01/2016
Facility name: CON EDISON
Facility address: 1777 LEXINGTON AVE
NEW YORK, NY 10029
EPA ID: NYP004170254
Mailing address: 4 IRVING PL, RM 828
NEW YORK, NY 10003
Contact: STEVEN MARTIS
Contact address: Not reported
Not reported
Contact country: US
Contact telephone: 917-416-5423
Contact email: Not reported

Map ID
Direction
Distance
Elevation

MAP FINDINGS

Site

Database(s)

EDR ID Number
EPA ID Number

CON EDISON (Continued)

1012186187

EPA Region: 02
Classification: Non-Generator
Description: Handler: Non-Generators do not presently generate hazardous waste

Handler Activities Summary:

U.S. importer of hazardous waste: No
Mixed waste (haz. and radioactive): No
Recycler of hazardous waste: No
Transporter of hazardous waste: No
Treater, storer or disposer of HW: No
Underground injection activity: No
On-site burner exemption: No
Furnace exemption: No
Used oil fuel burner: No
Used oil processor: No
User oil refiner: No
Used oil fuel marketer to burner: No
Used oil Specification marketer: No
Used oil transfer facility: No
Used oil transporter: No

Historical Generators:

Date form received by agency: 05/20/2009
Site name: CON EDISON
Classification: Conditionally Exempt Small Quantity Generator

Violation Status: No violations found

NJ MANIFEST:

EPA Id: NYP004170254
Mail Address: 4 IRVING PL, RM 828
Mail City/State/Zip: NEW YORK, NY 10003
Facility Phone: Not reported
Emergency Phone: Not reported
Contact: STEVEN MARTIS
Comments: Not reported
SIC Code: Not reported
County: NY061
Municipal: Not reported
Previous EPA Id: Not reported
Gen Flag: Not reported
Trans Flag: Not reported
TSD Flag: Not reported
Name Change: Not reported
Date Change: Not reported

Manifest:

Manifest Number: 003534274.JJK
EPA ID: NYP004170254
Date Shipped: 05/19/2009
TSD EPA ID: NJD002200046
Transporter EPA ID: NJ0000027193
Transporter 2 EPA ID: Not reported
Transporter 3 EPA ID: Not reported
Transporter 4 EPA ID: Not reported
Transporter 5 EPA ID: Not reported
Transporter 6 EPA ID: Not reported

Map ID
Direction
Distance
Elevation

MAP FINDINGS

Site

Database(s)

EDR ID Number
EPA ID Number

CON EDISON (Continued)

1012186187

Transporter 7 EPA ID: Not reported
Transporter 8 EPA ID: Not reported
Transporter 9 EPA ID: Not reported
Transporter 10 EPA ID: Not reported
Date Trans1 Transported Waste: 05/19/2009
Date Trans2 Transported Waste: Not reported
Date Trans3 Transported Waste: Not reported
Date Trans4 Transported Waste: Not reported
Date Trans5 Transported Waste: Not reported
Date Trans6 Transported Waste: Not reported
Date Trans7 Transported Waste: Not reported
Date Trans8 Transported Waste: Not reported
Date Trans9 Transported Waste: Not reported
Date Trans10 Transported Waste: Not reported
Date TSDF Received Waste: 05/20/2009
TSDF EPA Facility Name: Not reported
QTY Units: Not reported
Transporter SEQ ID: Not reported
Transporter-1 Date: Not reported
Waste SEQ ID: Not reported
Waste Type Code 2: Not reported
Waste Type Code 3: Not reported
Waste Type Code 4: Not reported
Waste Type Code 5: Not reported
Waste Type Code 6: Not reported
Date Accepted: Not reported
Manifest Discrepancy Type: Not reported
Data Entry Number: Not reported
Was Load Rejected: NEW YORK, NY 10003
Reason Load Was Rejected: Not reported

Waste:
Manifest Year: Not reported
Waste Code: D008
Hand Code: H111
Quantity: 1000 P

NY MANIFEST:
Country: USA
EPA ID: NYP004170254
Facility Status: Not reported
Location Address 1: 1777 LEXINGTON AVE
Code: BP
Location Address 2: Not reported
Total Tanks: Not reported
Location City: NEW YORK
Location State: NY
Location Zip: Not reported
Location Zip 4: Not reported

NY MANIFEST:
EPAID: NYP004170254
Mailing Name: CONSOLIDATED EDISON
Mailing Contact: CONSOLIDATED EDISON
Mailing Address 1: 4 IRVING PL RM 828

Map ID
Direction
Distance
Elevation

MAP FINDINGS

Site

Database(s)

EDR ID Number
EPA ID Number

CON EDISON (Continued)

1012186187

Mailing Address 2: Not reported
Mailing City: NEW YORK
Mailing State: NY
Mailing Zip: 10003
Mailing Zip 4: Not reported
Mailing Country: USA
Mailing Phone: 2124602808

NY MANIFEST:

Document ID: Not reported
Manifest Status: Not reported
seq: Not reported
Year: 2009
Trans1 State ID: NJ0000027193
Trans2 State ID: Not reported
Generator Ship Date: 05/19/2009
Trans1 Recv Date: 05/19/2009
Trans2 Recv Date: Not reported
TSD Site Recv Date: 05/20/2009
Part A Recv Date: Not reported
Part B Recv Date: Not reported
Generator EPA ID: NYP004170254
Trans1 EPA ID: Not reported
Trans2 EPA ID: Not reported
TSD ID 1: NJD002200046
TSD ID 2: Not reported
Manifest Tracking Number: 003534274JJK
Import Indicator: N
Export Indicator: N
Discr Quantity Indicator: N
Discr Type Indicator: N
Discr Residue Indicator: N
Discr Partial Reject Indicator: N
Discr Full Reject Indicator: N
Manifest Ref Number: Not reported
Alt Facility RCRA ID: Not reported
Alt Facility Sign Date: Not reported
MGMT Method Type Code: H111
Waste Code: Not reported
Waste Code: Not reported
Waste Code: Not reported
Waste Code: Not reported
Waste Code: Not reported
Waste Code: Not reported
Quantity: 1000.0
Units: P - Pounds
Number of Containers: 1.0
Container Type: TT - Cargo tank, tank trucks
Handling Method: T Chemical, physical, or biological treatment.
Specific Gravity: 1.0
Waste Code: D008
Waste Code 1_2: Not reported
Waste Code 1_3: Not reported
Waste Code 1_4: Not reported
Waste Code 1_5: Not reported
Waste Code 1_6: Not reported

Map ID
Direction
Distance
Elevation

MAP FINDINGS

Site

Database(s)

EDR ID Number
EPA ID Number

CON EDISON (Continued)

1012186187

[Click this hyperlink](#) while viewing on your computer to access additional NY_MANIFEST: detail in the EDR Site Report.

R191
WSW
1/8-1/4
0.134 mi.
706 ft.

CON EDISON MANHOLE 57231
1 E 109TH ST E OF 5TH AVE
NEW YORK, NY 10029
Site 1 of 7 in cluster R

RCRA NonGen / NLR
NJ MANIFEST
NY MANIFEST
1014918517
NYP004221339

Relative:
Higher
Actual:
18 ft.

RCRA NonGen / NLR:
Date form received by agency: 01/06/2011
Facility name: CON EDISON MANHOLE 57231
Facility address: 1 E 109TH ST E OF 5TH AVE
NEW YORK, NY 10029
EPA ID: NYP004221339
Mailing address: IRVING PL RM 828
NEW YORK, NY 10003
Contact: MEGAN KUDLACK
Contact address: Not reported
Not reported
Contact country: Not reported
Contact telephone: 212-427-1277
Contact email: Not reported
EPA Region: 02
Classification: Non-Generator
Description: Handler: Non-Generators do not presently generate hazardous waste

Handler Activities Summary:
U.S. importer of hazardous waste: No
Mixed waste (haz. and radioactive): No
Recycler of hazardous waste: No
Transporter of hazardous waste: No
Treater, storer or disposer of HW: No
Underground injection activity: No
On-site burner exemption: No
Furnace exemption: No
Used oil fuel burner: No
Used oil processor: No
User oil refiner: No
Used oil fuel marketer to burner: No
Used oil Specification marketer: No
Used oil transfer facility: No
Used oil transporter: No

Historical Generators:
Date form received by agency: 12/07/2010
Site name: CON EDISON MANHOLE 57231
Classification: Conditionally Exempt Small Quantity Generator

Violation Status: No violations found

NJ MANIFEST:
EPA Id: NYP004221339
Mail Address: IRVING PL RM 828
Mail City/State/Zip: NEW YORK, NY 10003
Facility Phone: Not reported

Map ID
Direction
Distance
Elevation

MAP FINDINGS

Site

Database(s)

EDR ID Number
EPA ID Number

CON EDISON MANHOLE 57231 (Continued)

1014918517

Emergency Phone: Not reported
Contact: MEGAN KUDLACK
Comments: Not reported
SIC Code: Not reported
County: NY061
Municipal: Not reported
Previous EPA Id: Not reported
Gen Flag: Not reported
Trans Flag: Not reported
TSDf Flag: Not reported
Name Change: Not reported
Date Change: Not reported

Manifest:

Manifest Number: 001058012GBF
EPA ID: NYP004221339
Date Shipped: 12/07/2010
TSDf EPA ID: NJD002200046
Transporter EPA ID: NJ0000027193
Transporter 2 EPA ID: Not reported
Transporter 3 EPA ID: Not reported
Transporter 4 EPA ID: Not reported
Transporter 5 EPA ID: Not reported
Transporter 6 EPA ID: Not reported
Transporter 7 EPA ID: Not reported
Transporter 8 EPA ID: Not reported
Transporter 9 EPA ID: Not reported
Transporter 10 EPA ID: Not reported
Date Trans1 Transported Waste: 12/07/2010
Date Trans2 Transported Waste: Not reported
Date Trans3 Transported Waste: Not reported
Date Trans4 Transported Waste: Not reported
Date Trans5 Transported Waste: Not reported
Date Trans6 Transported Waste: Not reported
Date Trans7 Transported Waste: Not reported
Date Trans8 Transported Waste: Not reported
Date Trans9 Transported Waste: Not reported
Date Trans10 Transported Waste: Not reported
Date TSDf Received Waste: 12/07/2010
TSDf EPA Facility Name: Not reported
QTY Units: Not reported
Transporter SEQ ID: Not reported
Transporter-1 Date: Not reported
Waste SEQ ID: Not reported
Waste Type Code 2: Not reported
Waste Type Code 3: Not reported
Waste Type Code 4: Not reported
Waste Type Code 5: Not reported
Waste Type Code 6: Not reported
Date Accepted: Not reported
Manifest Discrepancy Type: Not reported
Data Entry Number: Not reported
Was Load Rejected: NEW YORK, NY 10003
Reason Load Was Rejected: Not reported

Waste:

Manifest Year: Not reported
Waste Code: D008

Map ID
Direction
Distance
Elevation

MAP FINDINGS

Site

Database(s)

EDR ID Number
EPA ID Number

CON EDISON MANHOLE 57231 (Continued)

1014918517

Hand Code: H111
Quantity: 1500 P

NY MANIFEST:

Country: USA
EPA ID: NYP004221339
Facility Status: Not reported
Location Address 1: FRONT OF 1 EAST 109 ST & 5th AVE
Code: BP
Location Address 2: Not reported
Total Tanks: Not reported
Location City: NEW YORK
Location State: NY
Location Zip: 10025
Location Zip 4: Not reported

NY MANIFEST:

EPAID: NYP004221339
Mailing Name: CONSOLIDATED EDISON - MH 57231
Mailing Contact: TOM TEELING
Mailing Address 1: 4 IRVING PLACE RM 828
Mailing Address 2: Not reported
Mailing City: NEW YORK
Mailing State: NY
Mailing Zip: 10003
Mailing Zip 4: Not reported
Mailing Country: USA
Mailing Phone: 2124603770

NY MANIFEST:

Document ID: Not reported
Manifest Status: Not reported
seq: Not reported
Year: 2010
Trans1 State ID: NJ0000027193
Trans2 State ID: Not reported
Generator Ship Date: 12/07/2010
Trans1 Recv Date: 12/07/2010
Trans2 Recv Date: Not reported
TSD Site Recv Date: 12/07/2010
Part A Recv Date: Not reported
Part B Recv Date: Not reported
Generator EPA ID: NYP004221339
Trans1 EPA ID: Not reported
Trans2 EPA ID: Not reported
TSD ID 1: NJD002200046
TSD ID 2: Not reported
Manifest Tracking Number: 001058012GBF
Import Indicator: N
Export Indicator: N
Discr Quantity Indicator: N
Discr Type Indicator: N
Discr Residue Indicator: N
Discr Partial Reject Indicator: N

Map ID
 Direction
 Distance
 Elevation

MAP FINDINGS

Site

Database(s)

EDR ID Number
 EPA ID Number

CON EDISON MANHOLE 57231 (Continued)

1014918517

Discr Full Reject Indicator: N
 Manifest Ref Number: Not reported
 Alt Facility RCRA ID: Not reported
 Alt Facility Sign Date: Not reported
 MGMT Method Type Code: H111
 Waste Code: Not reported
 Waste Code: Not reported
 Waste Code: Not reported
 Waste Code: Not reported
 Waste Code: Not reported
 Waste Code: Not reported
 Quantity: 1500.0
 Units: P - Pounds
 Number of Containers: 1.0
 Container Type: TT - Cargo tank, tank trucks
 Handling Method: T Chemical, physical, or biological treatment.
 Specific Gravity: 1.0
 Waste Code: D008
 Waste Code 1_2: Not reported
 Waste Code 1_3: Not reported
 Waste Code 1_4: Not reported
 Waste Code 1_5: Not reported
 Waste Code 1_6: Not reported

[Click this hyperlink](#) while viewing on your computer to access additional NY_MANIFEST: detail in the EDR Site Report.

P192
East
1/8-1/4
0.136 mi.
719 ft.

CON EDISON
1830 LEXINGTON AVE & E 113TH ST
NEW YORK, NY 10029
Site 3 of 4 in cluster P

RCRA NonGen / NLR **1014395929**
NJ MANIFEST **NYP004180774**
NY MANIFEST

Relative:
Higher
Actual:
21 ft.

RCRA NonGen / NLR:
 Date form received by agency: 06/01/2016
 Facility name: CON EDISON
 Facility address: 1830 LEXINGTON AVE & E 113TH ST
 NEW YORK, NY 10029
 EPA ID: NYP004180774
 Mailing address: 4 IRVING PL, RM 828
 NEW YORK, NY 10003
 Contact: TIMOTHY REGAN
 Contact address: Not reported
 Not reported
 Contact country: US
 Contact telephone: 917-416-5436
 Contact email: Not reported
 EPA Region: 02
 Classification: Non-Generator
 Description: Handler: Non-Generators do not presently generate hazardous waste

Handler Activities Summary:
 U.S. importer of hazardous waste: No
 Mixed waste (haz. and radioactive): No
 Recycler of hazardous waste: No
 Transporter of hazardous waste: No

Map ID
Direction
Distance
Elevation

MAP FINDINGS

Site

Database(s)

EDR ID Number
EPA ID Number

CON EDISON (Continued)

1014395929

Treater, storer or disposer of HW: No
Underground injection activity: No
On-site burner exemption: No
Furnace exemption: No
Used oil fuel burner: No
Used oil processor: No
Used oil refiner: No
Used oil fuel marketer to burner: No
Used oil Specification marketer: No
Used oil transfer facility: No
Used oil transporter: No

Historical Generators:

Date form received by agency: 06/24/2009
Site name: CON EDISON
Classification: Conditionally Exempt Small Quantity Generator

Violation Status: No violations found

NJ MANIFEST:

EPA Id: NYP004180774
Mail Address: 4 IRVING PL, RM 828
Mail City/State/Zip: NEW YORK, NY 10003
Facility Phone: Not reported
Emergency Phone: Not reported
Contact: TIMOTHY REGAN
Comments: Not reported
SIC Code: Not reported
County: NY061
Municipal: Not reported
Previous EPA Id: Not reported
Gen Flag: Not reported
Trans Flag: Not reported
TSD Flag: Not reported
Name Change: Not reported
Date Change: Not reported

Manifest:

Manifest Number: 001083587GBF
EPA ID: NYP004180774
Date Shipped: 06/29/2009
TSD EPA ID: NJD002200046
Transporter EPA ID: NJ0000027193
Transporter 2 EPA ID: Not reported
Transporter 3 EPA ID: Not reported
Transporter 4 EPA ID: Not reported
Transporter 5 EPA ID: Not reported
Transporter 6 EPA ID: Not reported
Transporter 7 EPA ID: Not reported
Transporter 8 EPA ID: Not reported
Transporter 9 EPA ID: Not reported
Transporter 10 EPA ID: Not reported
Date Trans1 Transported Waste: 06/29/2009
Date Trans2 Transported Waste: Not reported
Date Trans3 Transported Waste: Not reported
Date Trans4 Transported Waste: Not reported
Date Trans5 Transported Waste: Not reported
Date Trans6 Transported Waste: Not reported

Map ID
Direction
Distance
Elevation

MAP FINDINGS

Site

Database(s)

EDR ID Number
EPA ID Number

CON EDISON (Continued)

1014395929

Date Trans7 Transported Waste: Not reported
Date Trans8 Transported Waste: Not reported
Date Trans9 Transported Waste: Not reported
Date Trans10 Transported Waste: Not reported
Date TSDF Received Waste: 06/29/2009
TSDF EPA Facility Name: Not reported
QTY Units: Not reported
Transporter SEQ ID: Not reported
Transporter-1 Date: Not reported
Waste SEQ ID: Not reported
Waste Type Code 2: Not reported
Waste Type Code 3: Not reported
Waste Type Code 4: Not reported
Waste Type Code 5: Not reported
Waste Type Code 6: Not reported
Date Accepted: Not reported
Manifest Discrepancy Type: Not reported
Data Entry Number: Not reported
Was Load Rejected: NEW YORK, NY 10003
Reason Load Was Rejected: Not reported

Waste:

Manifest Year: Not reported
Waste Code: D008
Hand Code: H111
Quantity: 2000 P

NY MANIFEST:

Country: USA
EPA ID: NYP004180774
Facility Status: Not reported
Location Address 1: SB 39158
Code: BP
Location Address 2: 1830 LEXINGTON AVE
Total Tanks: Not reported
Location City: NEW YORK
Location State: NY
Location Zip: 10001
Location Zip 4: Not reported

NY MANIFEST:

EPAID: NYP004180774
Mailing Name: CONED
Mailing Contact: CONED
Mailing Address 1: 4 IRVING PLACE
Mailing Address 2: ROOM 818
Mailing City: NEW YORK
Mailing State: NY
Mailing Zip: 10003
Mailing Zip 4: Not reported
Mailing Country: USA
Mailing Phone: 2124602808

NY MANIFEST:

Map ID
Direction
Distance
Elevation

MAP FINDINGS

Site

Database(s)

EDR ID Number
EPA ID Number

CON EDISON (Continued)

1014395929

Document ID: Not reported
Manifest Status: Not reported
seq: Not reported
Year: 2009
Trans1 State ID: NJ0000027193
Trans2 State ID: Not reported
Generator Ship Date: 06/29/2009
Trans1 Recv Date: 06/29/2009
Trans2 Recv Date: Not reported
TSD Site Recv Date: 06/29/2009
Part A Recv Date: Not reported
Part B Recv Date: Not reported
Generator EPA ID: NYP004180774
Trans1 EPA ID: Not reported
Trans2 EPA ID: Not reported
TSDF ID 1: NJD002200046
TSDF ID 2: Not reported
Manifest Tracking Number: 001083587GBF
Import Indicator: N
Export Indicator: N
Discr Quantity Indicator: N
Discr Type Indicator: N
Discr Residue Indicator: N
Discr Partial Reject Indicator: N
Discr Full Reject Indicator: N
Manifest Ref Number: Not reported
Alt Facility RCRA ID: Not reported
Alt Facility Sign Date: Not reported
MGMT Method Type Code: H111
Waste Code: Not reported
Waste Code: Not reported
Waste Code: Not reported
Waste Code: Not reported
Waste Code: Not reported
Waste Code: Not reported
Quantity: 2000.0
Units: P - Pounds
Number of Containers: 1.0
Container Type: TT - Cargo tank, tank trucks
Handling Method: T Chemical, physical, or biological treatment.
Specific Gravity: 1.0
Waste Code: D008
Waste Code 1_2: Not reported
Waste Code 1_3: Not reported
Waste Code 1_4: Not reported
Waste Code 1_5: Not reported
Waste Code 1_6: Not reported

[Click this hyperlink](#) while viewing on your computer to access additional NY_MANIFEST: detail in the EDR Site Report.

MAP FINDINGS

Map ID
Direction
Distance
Elevation

Site

Database(s)

EDR ID Number
EPA ID Number

S193
ESE
1/8-1/4
0.136 mi.
719 ft.

JOHNSON HOUSES
163 EAST 112TH STREET
NEW YORK CITY, NY

NY LTANKS

S104513530
N/A

Site 1 of 5 in cluster S

Relative:
Higher
Actual:
18 ft.

LTANKS:

Facility ID:	8809774
Site ID:	291911
Closed Date:	1992-12-04
Spill Number:	8809774
Spill Date:	1989-03-20
Spill Cause:	Tank Overfill
Spill Source:	Tank Truck
Spill Class:	B3
Cleanup Ceased:	1992-12-04
SWIS:	3101
Investigator:	HEALY
Referred To:	Not reported
Reported to Dept:	1989-03-20
CID:	Not reported
Water Affected:	Not reported
Spill Notifier:	Responsible Party
Last Inspection:	Not reported
Recommended Penalty:	False
Meets Standard:	True
UST Involvement:	False
Remediation Phase:	0
Date Entered In Computer:	1989-03-23
Spill Record Last Update:	1994-04-27
Spiller Name:	Not reported
Spiller Company:	SINRAM MARNIS OIL CO.
Spiller Address:	Not reported
Spiller County:	001
Spiller Contact:	Not reported
Spiller Phone:	Not reported
Spiller Extention:	Not reported
DEC Region:	2
DER Facility ID:	236350
DEC Memo:	""
Remarks:	"SPILL OCCURRED WHILE SETTING UP FOR A TANK TEST, OVERFILL OUT OF VENT LINE, SPILL ON GROUND & STREET, SOIL BEING PUT IN SPECIAL DRUMS, SPILL ON STREET TO BE CLEANED UP BY SINRAM CREW."

All Materials:

Site ID:	291911
Operable Unit ID:	925842
Operable Unit:	01
Material ID:	450947
Material Code:	0001A
Material Name:	#2 fuel oil
Case No.:	Not reported
Material FA:	Petroleum
Quantity:	50.00
Units:	G
Recovered:	.00
Oxygenate:	Not reported

Map ID
 Direction
 Distance
 Elevation

MAP FINDINGS

Site

Database(s)

EDR ID Number
 EPA ID Number

M194 **CON EDISON**
ESE **165 E 111 ST**
1/8-1/4 **NEW YORK, NY 10029**
0.139 mi.
734 ft. **Site 14 of 16 in cluster M**

NY MANIFEST **S117317089**
N/A

Relative:
Lower
Actual:
16 ft.

NY MANIFEST:
 Country: USA
 EPA ID: NYP004644274
 Facility Status: Not reported
 Location Address 1: 165 E 111 ST
 Code: BP
 Location Address 2: SB18385
 Total Tanks: Not reported
 Location City: NEW YORK
 Location State: NY
 Location Zip: 10029
 Location Zip 4: Not reported

NY MANIFEST:
 EPAID: NYP004644274
 Mailing Name: CON EDISON
 Mailing Contact: CON EDISON
 Mailing Address 1: 4 IRVING PL
 Mailing Address 2: 15TH FL
 Mailing City: NEW YORK
 Mailing State: NY
 Mailing Zip: 10003
 Mailing Zip 4: Not reported
 Mailing Country: USA
 Mailing Phone: Not reported

NY MANIFEST:
 Document ID: Not reported
 Manifest Status: Not reported
 seq: Not reported
 Year: 2014
 Trans1 State ID: NJD003812047
 Trans2 State ID: Not reported
 Generator Ship Date: 09/01/2014
 Trans1 Recv Date: 09/01/2014
 Trans2 Recv Date: Not reported
 TSD Site Recv Date: 09/02/2014
 Part A Recv Date: Not reported
 Part B Recv Date: Not reported
 Generator EPA ID: NYP004644274
 Trans1 EPA ID: Not reported
 Trans2 EPA ID: Not reported
 TSD ID 1: NJD991291105
 TSD ID 2: Not reported
 Manifest Tracking Number: 002608908GBF
 Import Indicator: N
 Export Indicator: N
 Discr Quantity Indicator: N
 Discr Type Indicator: N
 Discr Residue Indicator: N
 Discr Partial Reject Indicator: N
 Discr Full Reject Indicator: N
 Manifest Ref Number: Not reported

Map ID
Direction
Distance
Elevation

MAP FINDINGS

Site

Database(s)

EDR ID Number
EPA ID Number

CON EDISON (Continued)

S117317089

Alt Facility RCRA ID: Not reported
Alt Facility Sign Date: Not reported
MGMT Method Type Code: H110
Waste Code: Not reported
Waste Code: Not reported
Waste Code: Not reported
Waste Code: Not reported
Waste Code: Not reported
Waste Code: Not reported
Quantity: 500
Units: P - Pounds
Number of Containers: 1
Container Type: TT - Cargo tank, tank trucks
Handling Method: T Chemical, physical, or biological treatment.
Specific Gravity: 1
Waste Code: D008
Waste Code 1_2: Not reported
Waste Code 1_3: Not reported
Waste Code 1_4: Not reported
Waste Code 1_5: Not reported
Waste Code 1_6: Not reported

[Click this hyperlink](#) while viewing on your computer to access additional NY_MANIFEST: detail in the EDR Site Report.

K195
SW
1/8-1/4
0.139 mi.
736 ft.

CON EDISON SERVICE BOX: 50688
1601 MADISON AVE
NEW YORK, NY 10029

RCRA NonGen / NLR **1016451091**
NY MANIFEST **NYP004301305**

Site 17 of 17 in cluster K

Relative:
Lower
Actual:
17 ft.

RCRA NonGen / NLR:
Date form received by agency: 05/14/2013
Facility name: CON EDISON SERVICE BOX: 50688
Facility address: 1601 MADISON AVE
NEW YORK, NY 10029
EPA ID: NYP004301305
Contact: JUAN RODRIGUEZ
Contact address: Not reported
Not reported
Contact country: Not reported
Contact telephone: 347-865-5931
Contact email: Not reported
EPA Region: 02
Classification: Non-Generator
Description: Handler: Non-Generators do not presently generate hazardous waste

Handler Activities Summary:

U.S. importer of hazardous waste: No
Mixed waste (haz. and radioactive): No
Recycler of hazardous waste: No
Transporter of hazardous waste: No
Treater, storer or disposer of HW: No
Underground injection activity: No
On-site burner exemption: No
Furnace exemption: No

Map ID
Direction
Distance
Elevation

MAP FINDINGS

Site

Database(s)

EDR ID Number
EPA ID Number

CON EDISON SERVICE BOX: 50688 (Continued)

1016451091

Used oil fuel burner: No
Used oil processor: No
User oil refiner: No
Used oil fuel marketer to burner: No
Used oil Specification marketer: No
Used oil transfer facility: No
Used oil transporter: No

Historical Generators:

Date form received by agency: 04/14/2013
Site name: CON EDISON SERVICE BOX: 50688
Classification: Conditionally Exempt Small Quantity Generator

Violation Status: No violations found

NY MANIFEST:

Country: USA
EPA ID: NYP004301305
Facility Status: Not reported
Location Address 1: 1601 MADISON AVE
Code: BP
Location Address 2: SERV BOX 50688
Total Tanks: Not reported
Location City: NEW YORK
Location State: NY
Location Zip: 10029
Location Zip 4: Not reported

NY MANIFEST:

EPAID: NYP004301305
Mailing Name: CON EDISON
Mailing Contact: TOM TEELING
Mailing Address 1: 4 IRVING PLACE - 15TH FLOOR
Mailing Address 2: Not reported
Mailing City: NEW YORK
Mailing State: NY
Mailing Zip: 10003
Mailing Zip 4: Not reported
Mailing Country: USA
Mailing Phone: 2124603770

NY MANIFEST:

Document ID: Not reported
Manifest Status: Not reported
seq: Not reported
Year: 2013
Trans1 State ID: NJ0000027193
Trans2 State ID: Not reported
Generator Ship Date: 04/15/2013
Trans1 Recv Date: 04/15/2013
Trans2 Recv Date: Not reported
TSD Site Recv Date: 04/18/2013
Part A Recv Date: Not reported
Part B Recv Date: Not reported
Generator EPA ID: NYP004301305
Trans1 EPA ID: Not reported
Trans2 EPA ID: Not reported

Map ID
Direction
Distance
Elevation

MAP FINDINGS

Site

Database(s)

EDR ID Number
EPA ID Number

CON EDISON SERVICE BOX: 50688 (Continued)

1016451091

TSDf ID 1: NJD002200046
TSDf ID 2: Not reported
Manifest Tracking Number: 010708423JJK
Import Indicator: N
Export Indicator: N
Discr Quantity Indicator: N
Discr Type Indicator: N
Discr Residue Indicator: N
Discr Partial Reject Indicator: N
Discr Full Reject Indicator: N
Manifest Ref Number: Not reported
Alt Facility RCRA ID: Not reported
Alt Facility Sign Date: Not reported
MGMT Method Type Code: H110
Waste Code: Not reported
Waste Code: Not reported
Waste Code: Not reported
Waste Code: Not reported
Waste Code: Not reported
Waste Code: Not reported
Quantity: 250
Units: P - Pounds
Number of Containers: 1
Container Type: TT - Cargo tank, tank trucks
Handling Method: T Chemical, physical, or biological treatment.
Specific Gravity: 1
Waste Code: D008
Waste Code 1_2: Not reported
Waste Code 1_3: Not reported
Waste Code 1_4: Not reported
Waste Code 1_5: Not reported
Waste Code 1_6: Not reported

[Click this hyperlink](#) while viewing on your computer to access additional NY_MANIFEST: detail in the EDR Site Report.

P196
East
1/8-1/4
0.142 mi.
752 ft.

CON EDISON
1829 LEXINGTON AVE & E 113TH ST
NEW YORK, NY 10029

RCRA NonGen / NLR **1014396824**
NJ MANIFEST **NYP004191409**
NY MANIFEST

Site 4 of 4 in cluster P

Relative:
Higher

RCRA NonGen / NLR:

Actual:
21 ft.

Date form received by agency: 06/01/2016
Facility name: CON EDISON
Facility address: 1829 LEXINGTON AVE & E 113TH ST
NEW YORK, NY 10029
EPA ID: NYP004191409
Mailing address: 4 IRVING PL, RM 828
NEW YORK, NY 10003
Contact: ANTHONY BUDA
Contact address: Not reported
Not reported
Contact country: US
Contact telephone: 917-440-1809
Contact email: Not reported
EPA Region: 02

Map ID
Direction
Distance
Elevation

MAP FINDINGS

Site

Database(s)

EDR ID Number
EPA ID Number

CON EDISON (Continued)

1014396824

Classification: Non-Generator
Description: Handler: Non-Generators do not presently generate hazardous waste

Handler Activities Summary:

U.S. importer of hazardous waste: No
Mixed waste (haz. and radioactive): No
Recycler of hazardous waste: No
Transporter of hazardous waste: No
Treater, storer or disposer of HW: No
Underground injection activity: No
On-site burner exemption: No
Furnace exemption: No
Used oil fuel burner: No
Used oil processor: No
Used oil refiner: No
Used oil fuel marketer to burner: No
Used oil Specification marketer: No
Used oil transfer facility: No
Used oil transporter: No

Historical Generators:

Date form received by agency: 08/18/2009
Site name: CON EDISON
Classification: Conditionally Exempt Small Quantity Generator

Violation Status: No violations found

NJ MANIFEST:

EPA Id: NYP004191409
Mail Address: 4 IRVING PL, RM 828
Mail City/State/Zip: NEW YORK, NY 10003
Facility Phone: Not reported
Emergency Phone: Not reported
Contact: ANTHONY BUDA
Comments: Not reported
SIC Code: Not reported
County: NY061
Municipal: Not reported
Previous EPA Id: Not reported
Gen Flag: Not reported
Trans Flag: Not reported
TSD Flag: Not reported
Name Change: Not reported
Date Change: Not reported

Manifest:

Manifest Number: 000961844GBF
EPA ID: NYP004191409
Date Shipped: 08/18/2009
TSD EPA ID: NJD002200046
Transporter EPA ID: NJ0000027193
Transporter 2 EPA ID: Not reported
Transporter 3 EPA ID: Not reported
Transporter 4 EPA ID: Not reported
Transporter 5 EPA ID: Not reported
Transporter 6 EPA ID: Not reported
Transporter 7 EPA ID: Not reported

Map ID
Direction
Distance
Elevation

MAP FINDINGS

Site

Database(s)

EDR ID Number
EPA ID Number

CON EDISON (Continued)

1014396824

Transporter 8 EPA ID: Not reported
Transporter 9 EPA ID: Not reported
Transporter 10 EPA ID: Not reported
Date Trans1 Transported Waste: 08/18/2009
Date Trans2 Transported Waste: Not reported
Date Trans3 Transported Waste: Not reported
Date Trans4 Transported Waste: Not reported
Date Trans5 Transported Waste: Not reported
Date Trans6 Transported Waste: Not reported
Date Trans7 Transported Waste: Not reported
Date Trans8 Transported Waste: Not reported
Date Trans9 Transported Waste: Not reported
Date Trans10 Transported Waste: Not reported
Date TSDF Received Waste: 08/20/2009
TSDF EPA Facility Name: Not reported
QTY Units: Not reported
Transporter SEQ ID: Not reported
Transporter-1 Date: Not reported
Waste SEQ ID: Not reported
Waste Type Code 2: Not reported
Waste Type Code 3: Not reported
Waste Type Code 4: Not reported
Waste Type Code 5: Not reported
Waste Type Code 6: Not reported
Date Accepted: Not reported
Manifest Discrepancy Type: Not reported
Data Entry Number: Not reported
Was Load Rejected: NEW YORK, NY 10003
Reason Load Was Rejected: Not reported

Waste:

Manifest Year: Not reported
Waste Code: D008
Hand Code: H111
Quantity: 1000 P

NY MANIFEST:

Country: USA
EPA ID: NYP004191409
Facility Status: Not reported
Location Address 1: 1829 LEXINGTON AVE
Code: BP
Location Address 2: Not reported
Total Tanks: Not reported
Location City: NEW YORK
Location State: NY
Location Zip: Not reported
Location Zip 4: Not reported

NY MANIFEST:

EPAID: NYP004191409
Mailing Name: CONSOLIDATED EDISON
Mailing Contact: CONSOLIDATED EDISON
Mailing Address 1: 4 IRVING PL RM 828
Mailing Address 2: Not reported

Map ID
Direction
Distance
Elevation

MAP FINDINGS

Site

Database(s)

EDR ID Number
EPA ID Number

CON EDISON (Continued)

1014396824

Mailing City: NEW YORK
Mailing State: NY
Mailing Zip: 10003
Mailing Zip 4: Not reported
Mailing Country: USA
Mailing Phone: 212462808

NY MANIFEST:

Document ID: Not reported
Manifest Status: Not reported
seq: Not reported
Year: 2009
Trans1 State ID: NJ0000027193
Trans2 State ID: Not reported
Generator Ship Date: 08/18/2009
Trans1 Recv Date: 08/18/2009
Trans2 Recv Date: Not reported
TSD Site Recv Date: 08/20/2009
Part A Recv Date: Not reported
Part B Recv Date: Not reported
Generator EPA ID: NYP004191409
Trans1 EPA ID: Not reported
Trans2 EPA ID: Not reported
TSDF ID 1: NJD002200046
TSDF ID 2: Not reported
Manifest Tracking Number: 000961844GBF
Import Indicator: N
Export Indicator: N
Discr Quantity Indicator: N
Discr Type Indicator: N
Discr Residue Indicator: N
Discr Partial Reject Indicator: N
Discr Full Reject Indicator: N
Manifest Ref Number: Not reported
Alt Facility RCRA ID: Not reported
Alt Facility Sign Date: Not reported
MGMT Method Type Code: H111
Waste Code: Not reported
Waste Code: Not reported
Waste Code: Not reported
Waste Code: Not reported
Waste Code: Not reported
Waste Code: Not reported
Quantity: 1000.0
Units: P - Pounds
Number of Containers: 1.0
Container Type: TT - Cargo tank, tank trucks
Handling Method: T Chemical, physical, or biological treatment.
Specific Gravity: 1.0
Waste Code: D008
Waste Code 1_2: Not reported
Waste Code 1_3: Not reported
Waste Code 1_4: Not reported
Waste Code 1_5: Not reported
Waste Code 1_6: Not reported

Map ID
Direction
Distance
Elevation

MAP FINDINGS

Site

Database(s)

EDR ID Number
EPA ID Number

CON EDISON (Continued)

1014396824

[Click this hyperlink](#) while viewing on your computer to access additional NY_MANIFEST: detail in the EDR Site Report.

R197
WSW
1/8-1/4
0.145 mi.
767 ft.

1274 5TH AVE
1274 FIFTH AVENUE
NEW YORK, NY 10029
Site 2 of 7 in cluster R

NY AST U003396114
N/A

Relative:
Lower
Actual:
17 ft.

AST:
Region: STATE
DEC Region: 2
Site Status: Active
Facility Id: 2-601293
Program Type: PBS
UTM X: 588623.44688
UTM Y: 4516638.84461
Expiration Date: 10/11/2018
Site Type: Apartment Building/Office Building

Affiliation Records:
Site Id: 23260
Affiliation Type: Mail Contact
Company Name: STONEHENG MANAGEMENT
Contact Type: Not reported
Contact Name: ADAM GRUSHKO
Address1: 888 SEVENTH AVENUE
Address2: 3RD FLOOR
City: NEW YORK
State: NY
Zip Code: 10106
Country Code: 001
Phone: (212) 977-5000
EMail: AGRUSHKO@STONEHENGNY.COM
Fax Number: Not reported
Modified By: MSBAPTIS
Date Last Modified: 2013-10-11

Site Id: 23260
Affiliation Type: Facility Operator
Company Name: 1274 5TH AVE
Contact Type: Not reported
Contact Name: MAXIMO MARTINEZ
Address1: Not reported
Address2: Not reported
City: Not reported
State: NN
Zip Code: Not reported
Country Code: 001
Phone: (917) 560-7714
EMail: Not reported
Fax Number: Not reported
Modified By: NRLOMBAR
Date Last Modified: 2013-05-01

Site Id: 23260
Affiliation Type: Emergency Contact

Map ID
Direction
Distance
Elevation

MAP FINDINGS

Site

Database(s)

EDR ID Number
EPA ID Number

1274 5TH AVE (Continued)

U003396114

Company Name: SP 1274 FIFTH AVENUE LLC % STONEHENGE MGMT
Contact Type: Not reported
Contact Name: MAXIMO MARTINEZ
Address1: Not reported
Address2: Not reported
City: Not reported
State: NN
Zip Code: Not reported
Country Code: 999
Phone: (917) 560-7714
EMail: Not reported
Fax Number: Not reported
Modified By: NRLOMBAR
Date Last Modified: 2013-05-01

Site Id: 23260
Affiliation Type: Facility Owner
Company Name: SP1274 FIFTH AVE LLC C/O STONEHENGE MGT.
Contact Type: MGR
Contact Name: ADAM G.
Address1: 888 SEVENTH AVE.
Address2: Not reported
City: NY
State: NY
Zip Code: 10106
Country Code: 001
Phone: (212) 977-5000
EMail: Not reported
Fax Number: Not reported
Modified By: MSBAPTIS
Date Last Modified: 2013-10-11

Tank Info:

Tank Number: 001
Tank Id: 45210
Material Code: 0003
Common Name of Substance: #6 Fuel Oil (On-Site Consumption)

Equipment Records:

F06 - Pipe External Protection - Wrapped
J02 - Dispenser - Suction Dispenser
I04 - Overfill - Product Level Gauge (A/G)
F02 - Pipe External Protection - Original Sacrificial Anode
G01 - Tank Secondary Containment - Diking (Aboveground)
H00 - Tank Leak Detection - None
L09 - Piping Leak Detection - Exempt Suction Piping
K00 - Spill Prevention - None
C01 - Pipe Location - Aboveground
A00 - Tank Internal Protection - None
B01 - Tank External Protection - Painted/Asphalt Coating
D01 - Pipe Type - Steel/Carbon Steel/Iron
E00 - Piping Secondary Containment - None

Tank Location: 1
Tank Type: Steel/Carbon Steel/Iron
Tank Status: In Service

Map ID
Direction
Distance
Elevation

MAP FINDINGS

Site

Database(s)

EDR ID Number
EPA ID Number

1274 5TH AVE (Continued)

U003396114

Pipe Model: Not reported
Install Date: 01/01/1992
Capacity Gallons: 5000
Tightness Test Method: NN
Date Test: Not reported
Next Test Date: Not reported
Date Tank Closed: Not reported
Register: True
Modified By: MSBAPTIS
Last Modified: 04/14/2017
Material Name: #4 fuel oil (on-site consumption)

T198
SSE
1/8-1/4
0.146 mi.
771 ft.

CON EDISON
154 E 110TH ST
NEW YORK, NY 10029

RCRA NonGen / NLR
NJ MANIFEST
NY MANIFEST

1012186185
NYP004170239

Site 1 of 9 in cluster T

Relative:
Lower
Actual:
15 ft.

RCRA NonGen / NLR:
Date form received by agency: 06/01/2016
Facility name: CON EDISON
Facility address: 154 E 110TH ST
NEW YORK, NY 10029
EPA ID: NYP004170239
Mailing address: 4 IRVING PL, RM 828
NEW YORK, NY 10003
Contact: STEVEN MARTIS
Contact address: Not reported
Not reported
Contact country: US
Contact telephone: 917-416-5423
Contact email: Not reported
EPA Region: 02
Classification: Non-Generator
Description: Handler: Non-Generators do not presently generate hazardous waste

Handler Activities Summary:

U.S. importer of hazardous waste: No
Mixed waste (haz. and radioactive): No
Recycler of hazardous waste: No
Transporter of hazardous waste: No
Treater, storer or disposer of HW: No
Underground injection activity: No
On-site burner exemption: No
Furnace exemption: No
Used oil fuel burner: No
Used oil processor: No
User oil refiner: No
Used oil fuel marketer to burner: No
Used oil Specification marketer: No
Used oil transfer facility: No
Used oil transporter: No

Historical Generators:

Date form received by agency: 05/20/2009
Site name: CON EDISON
Classification: Conditionally Exempt Small Quantity Generator

Map ID
Direction
Distance
Elevation

MAP FINDINGS

Site

Database(s)

EDR ID Number
EPA ID Number

CON EDISON (Continued)

1012186185

Violation Status: No violations found

NJ MANIFEST:

EPA Id: NYP004170239
Mail Address: 4 IRVING PL, RM 828
Mail City/State/Zip: NEW YORK, NY 10003
Facility Phone: Not reported
Emergency Phone: Not reported
Contact: STEVEN MARTIS
Comments: Not reported
SIC Code: Not reported
County: NY061
Municipal: Not reported
Previous EPA Id: Not reported
Gen Flag: Not reported
Trans Flag: Not reported
TSDf Flag: Not reported
Name Change: Not reported
Date Change: Not reported

Manifest:

Manifest Number: 003534296JJK
EPA ID: NYP004170239
Date Shipped: 05/20/2009
TSDf EPA ID: NJD002200046
Transporter EPA ID: NJ0000027193
Transporter 2 EPA ID: Not reported
Transporter 3 EPA ID: Not reported
Transporter 4 EPA ID: Not reported
Transporter 5 EPA ID: Not reported
Transporter 6 EPA ID: Not reported
Transporter 7 EPA ID: Not reported
Transporter 8 EPA ID: Not reported
Transporter 9 EPA ID: Not reported
Transporter 10 EPA ID: Not reported
Date Trans1 Transported Waste: 05/20/2009
Date Trans2 Transported Waste: Not reported
Date Trans3 Transported Waste: Not reported
Date Trans4 Transported Waste: Not reported
Date Trans5 Transported Waste: Not reported
Date Trans6 Transported Waste: Not reported
Date Trans7 Transported Waste: Not reported
Date Trans8 Transported Waste: Not reported
Date Trans9 Transported Waste: Not reported
Date Trans10 Transported Waste: Not reported
Date TSDf Received Waste: 05/22/2009
TSDf EPA Facility Name: Not reported
QTY Units: Not reported
Transporter SEQ ID: Not reported
Transporter-1 Date: Not reported
Waste SEQ ID: Not reported
Waste Type Code 2: Not reported
Waste Type Code 3: Not reported
Waste Type Code 4: Not reported
Waste Type Code 5: Not reported
Waste Type Code 6: Not reported
Date Accepted: Not reported
Manifest Discrepancy Type: Not reported

Map ID
Direction
Distance
Elevation

MAP FINDINGS

Site

Database(s)

EDR ID Number
EPA ID Number

CON EDISON (Continued)

1012186185

Data Entry Number: Not reported
Was Load Rejected: NEW YORK, NY 10003
Reason Load Was Rejected: Not reported

Waste:
Manifest Year: Not reported
Waste Code: D008
Hand Code: H111
Quantity: 2000 P

NY MANIFEST:

Country: USA
EPA ID: NYP004170239
Facility Status: Not reported
Location Address 1: SB 12237 F/O 154 E 110TH ST & LEX
Code: BP
Location Address 2: Not reported
Total Tanks: Not reported
Location City: NEW YORK
Location State: NY
Location Zip: Not reported
Location Zip 4: Not reported

NY MANIFEST:

EPAID: NYP004170239
Mailing Name: CONSOLIDATED EDISON SB 12237
Mailing Contact: CONSOLIDATED EDISON
Mailing Address 1: 4 IRVING PL RM 828
Mailing Address 2: Not reported
Mailing City: NEW YORK
Mailing State: NY
Mailing Zip: 10003
Mailing Zip 4: Not reported
Mailing Country: USA
Mailing Phone: 2124602808

NY MANIFEST:

Document ID: Not reported
Manifest Status: Not reported
seq: Not reported
Year: 2009
Trans1 State ID: NJ0000027193
Trans2 State ID: Not reported
Generator Ship Date: 05/20/2009
Trans1 Recv Date: 05/20/2009
Trans2 Recv Date: Not reported
TSD Site Recv Date: 05/22/2009
Part A Recv Date: Not reported
Part B Recv Date: Not reported
Generator EPA ID: NYP004170239
Trans1 EPA ID: Not reported
Trans2 EPA ID: Not reported
TSD ID 1: NJD002200046
TSD ID 2: Not reported

Map ID
 Direction
 Distance
 Elevation

MAP FINDINGS

Site

Database(s)

EDR ID Number
 EPA ID Number

CON EDISON (Continued)

1012186185

Manifest Tracking Number: 003534296JJK
 Import Indicator: N
 Export Indicator: N
 Discr Quantity Indicator: N
 Discr Type Indicator: N
 Discr Residue Indicator: N
 Discr Partial Reject Indicator: N
 Discr Full Reject Indicator: N
 Manifest Ref Number: Not reported
 Alt Facility RCRA ID: Not reported
 Alt Facility Sign Date: Not reported
 MGMT Method Type Code: H111
 Waste Code: Not reported
 Waste Code: Not reported
 Waste Code: Not reported
 Waste Code: Not reported
 Waste Code: Not reported
 Waste Code: Not reported
 Quantity: 2000.0
 Units: P - Pounds
 Number of Containers: 1.0
 Container Type: TT - Cargo tank, tank trucks
 Handling Method: T Chemical, physical, or biological treatment.
 Specific Gravity: 1.0
 Waste Code: D008
 Waste Code 1_2: Not reported
 Waste Code 1_3: Not reported
 Waste Code 1_4: Not reported
 Waste Code 1_5: Not reported
 Waste Code 1_6: Not reported

[Click this hyperlink](#) while viewing on your computer to access additional NY_MANIFEST: detail in the EDR Site Report.

M199
SE
1/8-1/4
0.147 mi.
774 ft.

HELL GATE
153 E 110TH STREET
BROOKLYN, NY 10029
Site 15 of 16 in cluster M

NY AST **U003392382**
N/A

Relative:
Lower
Actual:
15 ft.

AST:
 Region: STATE
 DEC Region: 2
 Site Status: Unregulated/Closed
 Facility Id: 2-365343
 Program Type: PBS
 UTM X: 589099.67994
 UTM Y: 4516501.78641
 Expiration Date: N/A
 Site Type: Unknown
 Affiliation Records:
 Site Id: 18551
 Affiliation Type: Facility Owner
 Company Name: U S POSTAL SERVICE
 Contact Type: Not reported
 Contact Name: Not reported

Map ID
Direction
Distance
Elevation

MAP FINDINGS

Site

Database(s)

EDR ID Number
EPA ID Number

HELL GATE (Continued)

U003392382

Address1: 33RD STREET & 8TH AVE
Address2: Not reported
City: NYC
State: NY
Zip Code: 10199-9731
Country Code: 001
Phone: (212) 330-3102
EMail: Not reported
Fax Number: Not reported
Modified By: TRANSLAT
Date Last Modified: 2004-03-04

Site Id: 18551
Affiliation Type: Mail Contact
Company Name: U S POSTAL SERVICE
Contact Type: Not reported
Contact Name: Not reported
Address1: 33RD STREET & 8TH AVE
Address2: Not reported
City: NYC
State: NY
Zip Code: 10199-9731
Country Code: 001
Phone: (212) 330-3102
EMail: Not reported
Fax Number: Not reported
Modified By: TRANSLAT
Date Last Modified: 2004-03-04

Site Id: 18551
Affiliation Type: Facility Operator
Company Name: HELL GATE
Contact Type: Not reported
Contact Name: SUPT ENGINEER
Address1: Not reported
Address2: Not reported
City: Not reported
State: NN
Zip Code: Not reported
Country Code: 001
Phone: (212) 534-2210
EMail: Not reported
Fax Number: Not reported
Modified By: TRANSLAT
Date Last Modified: 2004-03-04

Site Id: 18551
Affiliation Type: Emergency Contact
Company Name: U S POSTAL SERVICE
Contact Type: Not reported
Contact Name: GUY J MIATA
Address1: Not reported
Address2: Not reported
City: Not reported
State: NN
Zip Code: Not reported
Country Code: 001

Map ID
Direction
Distance
Elevation

MAP FINDINGS

Site

Database(s)

EDR ID Number
EPA ID Number

HELL GATE (Continued)

U003392382

Phone: (212) 330-3102
EMail: Not reported
Fax Number: Not reported
Modified By: TRANSLAT
Date Last Modified: 2004-03-04

Tank Info:

Tank Number: 001
Tank Id: 24489
Material Code: 0001
Common Name of Substance: #2 Fuel Oil (On-Site Consumption)

Equipment Records:

B00 - Tank External Protection - None
C00 - Pipe Location - No Piping
F00 - Pipe External Protection - None
A00 - Tank Internal Protection - None
D01 - Pipe Type - Steel/Carbon Steel/Iron
G03 - Tank Secondary Containment - Vault (w/o access)
H00 - Tank Leak Detection - None
I00 - Overfill - None
J02 - Dispenser - Suction Dispenser

Tank Location: 3
Tank Type: Steel/Carbon Steel/Iron
Tank Status: Closed - In Place
Pipe Model: Not reported
Install Date: Not reported
Capacity Gallons: 2000
Tightness Test Method: NN
Date Test: Not reported
Next Test Date: Not reported
Date Tank Closed: 04/01/1991
Register: True
Modified By: TRANSLAT
Last Modified: 04/14/2017
Material Name: #2 fuel oil (on-site consumption)

R200
WSW
1/8-1/4
0.147 mi.
775 ft.

CON EDISON SERVICE BOX 34078
E 109TH ST & 5TH AVE SE COR
NEW YORK, NY 10028

Site 3 of 7 in cluster R

RCRA NonGen / NLR 1014918977
NJ MANIFEST NYP004225967
NY MANIFEST

Relative:
Higher

RCRA NonGen / NLR:

Actual:
18 ft.

Date form received by agency: 02/28/2011
Facility name: CON EDISON SERVICE BOX 34078
Facility address: E 109TH ST & 5TH AVE SE COR
NEW YORK, NY 10028
EPA ID: NYP004225967
Mailing address: IRVING PL RM 828
NEW YORK, NY 10003
Contact: JOSE MONTALVO
Contact address: Not reported
Not reported
Contact country: Not reported
Contact telephone: 212-427-1331

Map ID
Direction
Distance
Elevation

MAP FINDINGS

Site

Database(s)

EDR ID Number
EPA ID Number

CON EDISON SERVICE BOX 34078 (Continued)

1014918977

Contact email: Not reported
EPA Region: 02
Classification: Non-Generator
Description: Handler: Non-Generators do not presently generate hazardous waste

Handler Activities Summary:

U.S. importer of hazardous waste: No
Mixed waste (haz. and radioactive): No
Recycler of hazardous waste: No
Transporter of hazardous waste: No
Treater, storer or disposer of HW: No
Underground injection activity: No
On-site burner exemption: No
Furnace exemption: No
Used oil fuel burner: No
Used oil processor: No
User oil refiner: No
Used oil fuel marketer to burner: No
Used oil Specification marketer: No
Used oil transfer facility: No
Used oil transporter: No

Historical Generators:

Date form received by agency: 01/29/2011
Site name: CON EDISON SERVICE BOX 34078
Classification: Conditionally Exempt Small Quantity Generator

Violation Status: No violations found

NJ MANIFEST:

EPA Id: NYP004225967
Mail Address: IRVING PL RM 828
Mail City/State/Zip: NEW YORK, NY 10003
Facility Phone: Not reported
Emergency Phone: Not reported
Contact: JOSE MONTALVO
Comments: Not reported
SIC Code: Not reported
County: NY061
Municipal: Not reported
Previous EPA Id: Not reported
Gen Flag: Not reported
Trans Flag: Not reported
TSD Flag: Not reported
Name Change: Not reported
Date Change: Not reported

Manifest:

Manifest Number: 007660179JJK
EPA ID: NYP004225967
Date Shipped: 1/29/2011
TSD EPA ID: NJD002200046
Transporter EPA ID: NJ0000027193
Transporter 2 EPA ID: Not reported
Transporter 3 EPA ID: Not reported
Transporter 4 EPA ID: Not reported
Transporter 5 EPA ID: Not reported

Map ID
Direction
Distance
Elevation

MAP FINDINGS

Site

Database(s)

EDR ID Number
EPA ID Number

CON EDISON SERVICE BOX 34078 (Continued)

1014918977

Transporter 6 EPA ID: Not reported
Transporter 7 EPA ID: Not reported
Transporter 8 EPA ID: Not reported
Transporter 9 EPA ID: Not reported
Transporter 10 EPA ID: Not reported
Date Trans1 Transported Waste: Not reported
Date Trans2 Transported Waste: Not reported
Date Trans3 Transported Waste: Not reported
Date Trans4 Transported Waste: Not reported
Date Trans5 Transported Waste: Not reported
Date Trans6 Transported Waste: Not reported
Date Trans7 Transported Waste: Not reported
Date Trans8 Transported Waste: Not reported
Date Trans9 Transported Waste: Not reported
Date Trans10 Transported Waste: Not reported
Date TSDf Received Waste: Not reported
TSDf EPA Facility Name: Not reported
QTY Units: Not reported
Transporter SEQ ID: Not reported
Transporter-1 Date: Not reported
Waste SEQ ID: Not reported
Waste Type Code 2: Not reported
Waste Type Code 3: Not reported
Waste Type Code 4: Not reported
Waste Type Code 5: Not reported
Waste Type Code 6: Not reported
Date Accepted: Not reported
Manifest Discrepancy Type: Not reported
Data Entry Number: Not reported
Was Load Rejected: NEW YORK, NY 10003
Reason Load Was Rejected: Not reported

Waste:

Manifest Year: Not reported
Waste Code: D008
Hand Code: H111
Quantity: 1,000.00 Pounds

NY MANIFEST:

Country: USA
EPA ID: NYP004225967
Facility Status: Not reported
Location Address 1: S/E/CEAST 109TH ST & 5TH AVE
Code: BP
Location Address 2: Not reported
Total Tanks: Not reported
Location City: NEW YORK
Location State: NY
Location Zip: 10002
Location Zip 4: Not reported

NY MANIFEST:

EPAID: NYP004225967
Mailing Name: CONSOLIDATED EDISON
Mailing Contact: TOM TEELING

Map ID
Direction
Distance
Elevation

MAP FINDINGS

Site

Database(s)

EDR ID Number
EPA ID Number

CON EDISON SERVICE BOX 34078 (Continued)

1014918977

Mailing Address 1: 4 IRVING PLACE RM 828
Mailing Address 2: Not reported
Mailing City: NEW YORK
Mailing State: NY
Mailing Zip: 10003
Mailing Zip 4: Not reported
Mailing Country: USA
Mailing Phone: 2124603770

NY MANIFEST:

Document ID: Not reported
Manifest Status: Not reported
seq: Not reported
Year: 2011
Trans1 State ID: NJ0000027193
Trans2 State ID: Not reported
Generator Ship Date: 01/29/2011
Trans1 Recv Date: 01/29/2011
Trans2 Recv Date: Not reported
TSD Site Recv Date: 01/31/2011
Part A Recv Date: Not reported
Part B Recv Date: Not reported
Generator EPA ID: NYP004225967
Trans1 EPA ID: Not reported
Trans2 EPA ID: Not reported
TSD ID 1: NJD002200046
TSD ID 2: Not reported
Manifest Tracking Number: 007660179JJK
Import Indicator: N
Export Indicator: N
Discr Quantity Indicator: N
Discr Type Indicator: N
Discr Residue Indicator: N
Discr Partial Reject Indicator: N
Discr Full Reject Indicator: N
Manifest Ref Number: Not reported
Alt Facility RCRA ID: Not reported
Alt Facility Sign Date: Not reported
MGMT Method Type Code: H111
Waste Code: Not reported
Waste Code: Not reported
Waste Code: Not reported
Waste Code: Not reported
Waste Code: Not reported
Waste Code: Not reported
Quantity: 1000.0
Units: P - Pounds
Number of Containers: 1.0
Container Type: TT - Cargo tank, tank trucks
Handling Method: T Chemical, physical, or biological treatment.
Specific Gravity: 1.0
Waste Code: D008
Waste Code 1_2: Not reported
Waste Code 1_3: Not reported
Waste Code 1_4: Not reported
Waste Code 1_5: Not reported
Waste Code 1_6: Not reported

Map ID
Direction
Distance
Elevation

MAP FINDINGS

Site

Database(s)

EDR ID Number
EPA ID Number

CON EDISON SERVICE BOX 34078 (Continued)

1014918977

[Click this hyperlink](#) while viewing on your computer to access additional NY_MANIFEST: detail in the EDR Site Report.

R201 1280-1285 5TH AVENUE
WSW 1280-1285 5TH AVENUE
1/8-1/4 NEW YORK, NY 10029
0.147 mi.
777 ft. Site 4 of 7 in cluster R

NY UST U004118736
N/A

Relative: Higher
Actual: 18 ft.

UST:
Id/Status: 2-610735 / Inactive
Program Type: PBS
Region: STATE
DEC Region: 2
Expiration Date: N/A
UTM X: 588611.38144
UTM Y: 4516664.56993
Site Type: Other

Affiliation Records:

Site Id: 391474
Affiliation Type: Facility Owner
Company Name: PARKVIEW FIFTH AVE ASSOCIATES, LLC
Contact Type: VP
Contact Name: Not reported
Address1: 712 5TH AVE.
Address2: Not reported
City: NEW YORK
State: NY
Zip Code: 10019
Country Code: 001
Phone: (212) 541-5500
EMail: Not reported
Fax Number: Not reported
Modified By: dxliving
Date Last Modified: 2007-12-26

Site Id: 391474
Affiliation Type: Mail Contact
Company Name: PARKVIEW FIFTH AVE ASSOCIATES, LLC
Contact Type: Not reported
Contact Name: BERNARD T. BARTON
Address1: C/O BRICKMAN
Address2: 712 5TH AVE.
City: NEW YORK
State: NY
Zip Code: 10019
Country Code: 001
Phone: (212) 541-5500
EMail: BBARTON@BRICKMANRE.COM
Fax Number: Not reported
Modified By: dxliving
Date Last Modified: 2007-12-26

Site Id: 391474
Affiliation Type: Facility Operator
Company Name: 1280-1285 5TH AVENUE

Map ID
Direction
Distance
Elevation

MAP FINDINGS

Site

Database(s)

EDR ID Number
EPA ID Number

1280-1285 5TH AVENUE (Continued)

U004118736

Contact Type: Not reported
Contact Name: PARKVIEW 5TH AVE ASSOC LLC
Address1: Not reported
Address2: Not reported
City: Not reported
State: NN
Zip Code: Not reported
Country Code: 001
Phone: (212) 541-5500
EMail: Not reported
Fax Number: Not reported
Modified By: dxliving
Date Last Modified: 2007-12-26

Site Id: 391474
Affiliation Type: Emergency Contact
Company Name: PARKVIEW FIFTH AVE ASSOCIATES, LLC
Contact Type: Not reported
Contact Name: BERNARD T. BARTON
Address1: Not reported
Address2: Not reported
City: Not reported
State: NN
Zip Code: Not reported
Country Code: 001
Phone: (212) 541-5500
EMail: Not reported
Fax Number: Not reported
Modified By: dxliving
Date Last Modified: 2007-12-26

Tank Info:

Tank Number: 001
Tank ID: 220892
Tank Status: Tank Converted to Non-Regulated Use
Material Name: Tank Converted to Non-Regulated Use
Capacity Gallons: 550
Install Date: Not reported
Date Tank Closed: Not reported
Registered: True
Tank Location: Underground
Tank Type: Fiberglass reinforced plastic [FRP]
Material Code: 0009
Common Name of Substance: Gasoline

Tightness Test Method: NN
Date Test: Not reported
Next Test Date: Not reported
Pipe Model: Not reported
Modified By: dxliving
Last Modified: 04/14/2017

Equipment Records:

C02 - Pipe Location - Underground/On-ground
G00 - Tank Secondary Containment - None
E00 - Piping Secondary Containment - None

Map ID
Direction
Distance
Elevation

MAP FINDINGS

Site

Database(s)

EDR ID Number
EPA ID Number

1280-1285 5TH AVENUE (Continued)

U004118736

H00 - Tank Leak Detection - None
I00 - Overfill - None
L00 - Piping Leak Detection - None
B00 - Tank External Protection - None
F00 - Pipe External Protection - None
A00 - Tank Internal Protection - None
D05 - Pipe Type - Steel Encased in Concrete
K00 - Spill Prevention - None

Tank Number: 002
Tank ID: 220893
Tank Status: Tank Converted to Non-Regulated Use
Material Name: Tank Converted to Non-Regulated Use
Capacity Gallons: 550
Install Date: Not reported
Date Tank Closed: Not reported
Registered: True
Tank Location: Underground
Tank Type: Fiberglass reinforced plastic [FRP]
Material Code: 0009
Common Name of Substance: Gasoline

Tightness Test Method: NN
Date Test: Not reported
Next Test Date: Not reported
Pipe Model: Not reported
Modified By: dxliving
Last Modified: 04/14/2017

Equipment Records:

C02 - Pipe Location - Underground/On-ground
G00 - Tank Secondary Containment - None
B00 - Tank External Protection - None
F00 - Pipe External Protection - None
L00 - Piping Leak Detection - None
E00 - Piping Secondary Containment - None
H00 - Tank Leak Detection - None
I00 - Overfill - None
A00 - Tank Internal Protection - None
D05 - Pipe Type - Steel Encased in Concrete
K00 - Spill Prevention - None

Tank Number: 003
Tank ID: 220894
Tank Status: Tank Converted to Non-Regulated Use
Material Name: Tank Converted to Non-Regulated Use
Capacity Gallons: 550
Install Date: Not reported
Date Tank Closed: Not reported
Registered: True
Tank Location: Underground
Tank Type: Fiberglass reinforced plastic [FRP]
Material Code: 0009
Common Name of Substance: Gasoline

Tightness Test Method: NN

Map ID
Direction
Distance
Elevation

MAP FINDINGS

Site

Database(s)

EDR ID Number
EPA ID Number

1280-1285 5TH AVENUE (Continued)

U004118736

Date Test: Not reported
Next Test Date: Not reported
Pipe Model: Not reported
Modified By: dxliving
Last Modified: 04/14/2017

Equipment Records:

L00 - Piping Leak Detection - None
E00 - Piping Secondary Containment - None
H00 - Tank Leak Detection - None
I00 - Overfill - None
C02 - Pipe Location - Underground/On-ground
G00 - Tank Secondary Containment - None
A00 - Tank Internal Protection - None
D05 - Pipe Type - Steel Encased in Concrete
K00 - Spill Prevention - None
B00 - Tank External Protection - None
F00 - Pipe External Protection - None

Tank Number: 004
Tank ID: 220895
Tank Status: Tank Converted to Non-Regulated Use
Material Name: Tank Converted to Non-Regulated Use
Capacity Gallons: 550
Install Date: Not reported
Date Tank Closed: Not reported
Registered: True
Tank Location: Underground
Tank Type: Fiberglass reinforced plastic [FRP]
Material Code: 0009
Common Name of Substance: Gasoline

Tightness Test Method: NN
Date Test: Not reported
Next Test Date: Not reported
Pipe Model: Not reported
Modified By: dxliving
Last Modified: 04/14/2017

Equipment Records:

H00 - Tank Leak Detection - None
I00 - Overfill - None
E00 - Piping Secondary Containment - None
F00 - Pipe External Protection - None
B00 - Tank External Protection - None
K00 - Spill Prevention - None
A00 - Tank Internal Protection - None
D05 - Pipe Type - Steel Encased in Concrete
G00 - Tank Secondary Containment - None
C02 - Pipe Location - Underground/On-ground
L00 - Piping Leak Detection - None

Tank Number: 005
Tank ID: 220896
Tank Status: Tank Converted to Non-Regulated Use
Material Name: Tank Converted to Non-Regulated Use

Map ID
Direction
Distance
Elevation

MAP FINDINGS

Site

Database(s)

EDR ID Number
EPA ID Number

1280-1285 5TH AVENUE (Continued)

U004118736

Capacity Gallons: 550
Install Date: Not reported
Date Tank Closed: Not reported
Registered: True
Tank Location: Underground
Tank Type: Fiberglass reinforced plastic [FRP]
Material Code: 0009
Common Name of Substance: Gasoline

Tightness Test Method: NN
Date Test: Not reported
Next Test Date: Not reported
Pipe Model: Not reported
Modified By: dxliving
Last Modified: 04/14/2017

Equipment Records:

L00 - Piping Leak Detection - None
C02 - Pipe Location - Underground/On-ground
G00 - Tank Secondary Containment - None
B00 - Tank External Protection - None
F00 - Pipe External Protection - None
E00 - Piping Secondary Containment - None
H00 - Tank Leak Detection - None
I00 - Overfill - None
A00 - Tank Internal Protection - None
D05 - Pipe Type - Steel Encased in Concrete
K00 - Spill Prevention - None

Tank Number: 006
Tank ID: 220897
Tank Status: Tank Converted to Non-Regulated Use
Material Name: Tank Converted to Non-Regulated Use
Capacity Gallons: 550
Install Date: Not reported
Date Tank Closed: Not reported
Registered: True
Tank Location: Underground
Tank Type: Fiberglass reinforced plastic [FRP]
Material Code: 0009
Common Name of Substance: Gasoline

Tightness Test Method: NN
Date Test: Not reported
Next Test Date: Not reported
Pipe Model: Not reported
Modified By: dxliving
Last Modified: 04/14/2017

Equipment Records:

E00 - Piping Secondary Containment - None
H00 - Tank Leak Detection - None
I00 - Overfill - None
C02 - Pipe Location - Underground/On-ground
G00 - Tank Secondary Containment - None
L00 - Piping Leak Detection - None
B00 - Tank External Protection - None

Map ID
Direction
Distance
Elevation

MAP FINDINGS

Site

Database(s)

EDR ID Number
EPA ID Number

1280-1285 5TH AVENUE (Continued)

U004118736

F00 - Pipe External Protection - None
A00 - Tank Internal Protection - None
D05 - Pipe Type - Steel Encased in Concrete
K00 - Spill Prevention - None

Tank Number: 007
Tank ID: 220898
Tank Status: Tank Converted to Non-Regulated Use
Material Name: Tank Converted to Non-Regulated Use
Capacity Gallons: 550
Install Date: Not reported
Date Tank Closed: Not reported
Registered: True
Tank Location: Underground
Tank Type: Fiberglass reinforced plastic [FRP]
Material Code: 0009
Common Name of Substance: Gasoline

Tightness Test Method: NN
Date Test: Not reported
Next Test Date: Not reported
Pipe Model: Not reported
Modified By: dxliving
Last Modified: 04/14/2017

Equipment Records:

I00 - Overfill - None
E00 - Piping Secondary Containment - None
H00 - Tank Leak Detection - None
F00 - Pipe External Protection - None
B00 - Tank External Protection - None
K00 - Spill Prevention - None
D05 - Pipe Type - Steel Encased in Concrete
A00 - Tank Internal Protection - None
C02 - Pipe Location - Underground/On-ground
G00 - Tank Secondary Containment - None
L00 - Piping Leak Detection - None

Tank Number: 008
Tank ID: 220899
Tank Status: Tank Converted to Non-Regulated Use
Material Name: Tank Converted to Non-Regulated Use
Capacity Gallons: 550
Install Date: Not reported
Date Tank Closed: Not reported
Registered: True
Tank Location: Underground
Tank Type: Fiberglass reinforced plastic [FRP]
Material Code: 0009
Common Name of Substance: Gasoline

Tightness Test Method: NN
Date Test: Not reported
Next Test Date: Not reported
Pipe Model: Not reported
Modified By: dxliving

Map ID
Direction
Distance
Elevation

MAP FINDINGS

Site

Database(s)

EDR ID Number
EPA ID Number

1280-1285 5TH AVENUE (Continued)

U004118736

Last Modified: 04/14/2017
Equipment Records:
L00 - Piping Leak Detection - None
E00 - Piping Secondary Containment - None
H00 - Tank Leak Detection - None
I00 - Overfill - None
C02 - Pipe Location - Underground/On-ground
G00 - Tank Secondary Containment - None
B00 - Tank External Protection - None
F00 - Pipe External Protection - None
A00 - Tank Internal Protection - None
D05 - Pipe Type - Steel Encased in Concrete
K00 - Spill Prevention - None

Tank Number: 009
Tank ID: 220900
Tank Status: Tank Converted to Non-Regulated Use
Material Name: Tank Converted to Non-Regulated Use
Capacity Gallons: 550
Install Date: Not reported
Date Tank Closed: Not reported
Registered: True
Tank Location: Underground
Tank Type: Fiberglass reinforced plastic [FRP]
Material Code: 0009
Common Name of Substance: Gasoline

Tightness Test Method: NN
Date Test: Not reported
Next Test Date: Not reported
Pipe Model: Not reported
Modified By: dxliving
Last Modified: 04/14/2017

Equipment Records:
B00 - Tank External Protection - None
F00 - Pipe External Protection - None
C02 - Pipe Location - Underground/On-ground
G00 - Tank Secondary Containment - None
A00 - Tank Internal Protection - None
D05 - Pipe Type - Steel Encased in Concrete
K00 - Spill Prevention - None
E00 - Piping Secondary Containment - None
H00 - Tank Leak Detection - None
I00 - Overfill - None
L00 - Piping Leak Detection - None

Tank Number: 010
Tank ID: 220901
Tank Status: Tank Converted to Non-Regulated Use
Material Name: Tank Converted to Non-Regulated Use
Capacity Gallons: 550
Install Date: Not reported
Date Tank Closed: Not reported
Registered: True

Map ID
Direction
Distance
Elevation

MAP FINDINGS

Site

Database(s)

EDR ID Number
EPA ID Number

1280-1285 5TH AVENUE (Continued)

U004118736

Tank Location: Underground
Tank Type: Fiberglass reinforced plastic [FRP]
Material Code: 0009
Common Name of Substance: Gasoline

Tightness Test Method: NN
Date Test: Not reported
Next Test Date: Not reported
Pipe Model: Not reported
Modified By: dxliving
Last Modified: 04/14/2017

Equipment Records:

E00 - Piping Secondary Containment - None
H00 - Tank Leak Detection - None
I00 - Overfill - None
F00 - Pipe External Protection - None
K00 - Spill Prevention - None
D05 - Pipe Type - Steel Encased in Concrete
A00 - Tank Internal Protection - None
G00 - Tank Secondary Containment - None
C02 - Pipe Location - Underground/On-ground
L00 - Piping Leak Detection - None
B00 - Tank External Protection - None

Tank Number: 011
Tank ID: 220902
Tank Status: Tank Converted to Non-Regulated Use
Material Name: Tank Converted to Non-Regulated Use
Capacity Gallons: 550
Install Date: Not reported
Date Tank Closed: Not reported
Registered: True
Tank Location: Underground
Tank Type: Fiberglass reinforced plastic [FRP]
Material Code: 0009
Common Name of Substance: Gasoline

Tightness Test Method: NN
Date Test: Not reported
Next Test Date: Not reported
Pipe Model: Not reported
Modified By: dxliving
Last Modified: 04/14/2017

Equipment Records:

E00 - Piping Secondary Containment - None
H00 - Tank Leak Detection - None
I00 - Overfill - None
C02 - Pipe Location - Underground/On-ground
G00 - Tank Secondary Containment - None
B00 - Tank External Protection - None
F00 - Pipe External Protection - None
A00 - Tank Internal Protection - None
D05 - Pipe Type - Steel Encased in Concrete
K00 - Spill Prevention - None
L00 - Piping Leak Detection - None

Map ID
Direction
Distance
Elevation

MAP FINDINGS

Site

Database(s)

EDR ID Number
EPA ID Number

1280-1285 5TH AVENUE (Continued)

U004118736

Tank Number: 012
Tank ID: 220903
Tank Status: Tank Converted to Non-Regulated Use
Material Name: Tank Converted to Non-Regulated Use
Capacity Gallons: 550
Install Date: Not reported
Date Tank Closed: Not reported
Registered: True
Tank Location: Underground
Tank Type: Fiberglass reinforced plastic [FRP]
Material Code: 0008
Common Name of Substance: Diesel

Tightness Test Method: NN
Date Test: Not reported
Next Test Date: Not reported
Pipe Model: Not reported
Modified By: dxliving
Last Modified: 04/14/2017

Equipment Records:

C02 - Pipe Location - Underground/On-ground
G00 - Tank Secondary Containment - None
E00 - Piping Secondary Containment - None
H00 - Tank Leak Detection - None
I00 - Overfill - None
L00 - Piping Leak Detection - None
B00 - Tank External Protection - None
F00 - Pipe External Protection - None
A00 - Tank Internal Protection - None
D05 - Pipe Type - Steel Encased in Concrete
K00 - Spill Prevention - None

Tank Number: 013
Tank ID: 220904
Tank Status: Tank Converted to Non-Regulated Use
Material Name: Tank Converted to Non-Regulated Use
Capacity Gallons: 1000
Install Date: Not reported
Date Tank Closed: Not reported
Registered: True
Tank Location: Underground
Tank Type: Steel/carbon steel
Material Code: 0009
Common Name of Substance: Gasoline

Tightness Test Method: NN
Date Test: Not reported
Next Test Date: Not reported
Pipe Model: Not reported
Modified By: dxliving
Last Modified: 04/14/2017

Equipment Records:

E00 - Piping Secondary Containment - None
H00 - Tank Leak Detection - None
I00 - Overfill - None

Map ID
Direction
Distance
Elevation

MAP FINDINGS

Site

Database(s)

EDR ID Number
EPA ID Number

1280-1285 5TH AVENUE (Continued)

U004118736

K00 - Spill Prevention - None
A00 - Tank Internal Protection - None
G00 - Tank Secondary Containment - None
C02 - Pipe Location - Underground/On-ground
L00 - Piping Leak Detection - None
D02 - Pipe Type - Galvanized Steel
F00 - Pipe External Protection - None
B00 - Tank External Protection - None

Tank Number: 014
Tank ID: 220905
Tank Status: Tank Converted to Non-Regulated Use
Material Name: Tank Converted to Non-Regulated Use
Capacity Gallons: 1000
Install Date: Not reported
Date Tank Closed: Not reported
Registered: True
Tank Location: Underground
Tank Type: Steel/carbon steel
Material Code: 0009
Common Name of Substance: Gasoline

Tightness Test Method: NN
Date Test: Not reported
Next Test Date: Not reported
Pipe Model: Not reported
Modified By: dxliving
Last Modified: 04/14/2017

Equipment Records:

E00 - Piping Secondary Containment - None
H00 - Tank Leak Detection - None
I00 - Overfill - None
L00 - Piping Leak Detection - None
C02 - Pipe Location - Underground/On-ground
G00 - Tank Secondary Containment - None
B00 - Tank External Protection - None
D02 - Pipe Type - Galvanized Steel
F00 - Pipe External Protection - None
A00 - Tank Internal Protection - None
K00 - Spill Prevention - None

Tank Number: 015
Tank ID: 220906
Tank Status: Tank Converted to Non-Regulated Use
Material Name: Tank Converted to Non-Regulated Use
Capacity Gallons: 1000
Install Date: Not reported
Date Tank Closed: Not reported
Registered: True
Tank Location: Underground
Tank Type: Steel/carbon steel
Material Code: 0009
Common Name of Substance: Gasoline

Tightness Test Method: NN

Map ID
 Direction
 Distance
 Elevation

MAP FINDINGS

Site

Database(s)

EDR ID Number
 EPA ID Number

1280-1285 5TH AVENUE (Continued)

U004118736

Date Test: Not reported
 Next Test Date: Not reported
 Pipe Model: Not reported
 Modified By: dxliving
 Last Modified: 04/14/2017

Equipment Records:

- E00 - Piping Secondary Containment - None
- H00 - Tank Leak Detection - None
- I00 - Overfill - None
- D02 - Pipe Type - Galvanized Steel
- F00 - Pipe External Protection - None
- B00 - Tank External Protection - None
- K00 - Spill Prevention - None
- A00 - Tank Internal Protection - None
- G00 - Tank Secondary Containment - None
- C02 - Pipe Location - Underground/On-ground
- L00 - Piping Leak Detection - None

M202
SE
1/8-1/4
0.147 mi.
777 ft.

CON EDISON
166 E 111 ST
NEW YORK, NY 10029
Site 16 of 16 in cluster M

NY MANIFEST S117317133
N/A

Relative:
Lower
Actual:
15 ft.

NY MANIFEST:
 Country: USA
 EPA ID: NYP004644985
 Facility Status: Not reported
 Location Address 1: 166 E 111 ST
 Code: BP
 Location Address 2: SB18390
 Total Tanks: Not reported
 Location City: NEW YORK
 Location State: NY
 Location Zip: 10029
 Location Zip 4: Not reported

NY MANIFEST:
 EPAID: NYP004644985
 Mailing Name: CON EDISON
 Mailing Contact: CON EDISON
 Mailing Address 1: 4 IRVING PL
 Mailing Address 2: 15TH FL
 Mailing City: NEW YORK
 Mailing State: NY
 Mailing Zip: 10003
 Mailing Zip 4: Not reported
 Mailing Country: USA
 Mailing Phone: Not reported

NY MANIFEST:
 Document ID: Not reported
 Manifest Status: Not reported
 seq: Not reported
 Year: 2014
 Trans1 State ID: NJD003812047
 Trans2 State ID: Not reported

Map ID
 Direction
 Distance
 Elevation

MAP FINDINGS

Site

Database(s)

EDR ID Number
 EPA ID Number

CON EDISON (Continued)

S117317133

Generator Ship Date: 09/02/2014
 Trans1 Recv Date: 09/02/2014
 Trans2 Recv Date: Not reported
 TSD Site Recv Date: 09/02/2014
 Part A Recv Date: Not reported
 Part B Recv Date: Not reported
 Generator EPA ID: NYP004644985
 Trans1 EPA ID: Not reported
 Trans2 EPA ID: Not reported
 TSDF ID 1: NJD991291105
 TSDF ID 2: Not reported
 Manifest Tracking Number: 002609144GBF
 Import Indicator: N
 Export Indicator: N
 Discr Quantity Indicator: N
 Discr Type Indicator: N
 Discr Residue Indicator: N
 Discr Partial Reject Indicator: N
 Discr Full Reject Indicator: N
 Manifest Ref Number: Not reported
 Alt Facility RCRA ID: Not reported
 Alt Facility Sign Date: Not reported
 MGMT Method Type Code: H110
 Waste Code: Not reported
 Waste Code: Not reported
 Waste Code: Not reported
 Waste Code: Not reported
 Waste Code: Not reported
 Waste Code: Not reported
 Quantity: 500
 Units: P - Pounds
 Number of Containers: 1
 Container Type: TT - Cargo tank, tank trucks
 Handling Method: T Chemical, physical, or biological treatment.
 Specific Gravity: 1
 Waste Code: D008
 Waste Code 1_2: Not reported
 Waste Code 1_3: Not reported
 Waste Code 1_4: Not reported
 Waste Code 1_5: Not reported
 Waste Code 1_6: Not reported

[Click this hyperlink](#) while viewing on your computer to access additional NY_MANIFEST: detail in the EDR Site Report.

S203
ESE
1/8-1/4
0.147 mi.
778 ft.

CON EDISON
169 E 112TH ST
NEW YORK, NY 10029
Site 2 of 5 in cluster S

NY MANIFEST **S117316434**
N/A

Relative:
Higher
Actual:
18 ft.

NY MANIFEST:
 Country: USA
 EPA ID: NYP004636999
 Facility Status: Not reported
 Location Address 1: 169 E 112TH ST
 Code: BP

Map ID
Direction
Distance
Elevation

MAP FINDINGS

Site

Database(s)

EDR ID Number
EPA ID Number

CON EDISON (Continued)

S117316434

Location Address 2: SB 18525
Total Tanks: Not reported
Location City: NEW YORK
Location State: NY
Location Zip: 10029
Location Zip 4: Not reported

NY MANIFEST:

EPAID: NYP004636999
Mailing Name: CON EDISON
Mailing Contact: TOM TEELING
Mailing Address 1: 4 IRVING PLACE - 15TH FLOOR
Mailing Address 2: Not reported
Mailing City: NEW YORK
Mailing State: NY
Mailing Zip: 10003
Mailing Zip 4: Not reported
Mailing Country: USA
Mailing Phone: Not reported

NY MANIFEST:

Document ID: Not reported
Manifest Status: Not reported
seq: Not reported
Year: 2014
Trans1 State ID: NJ0000027193
Trans2 State ID: Not reported
Generator Ship Date: 08/23/2014
Trans1 Recv Date: 08/23/2014
Trans2 Recv Date: Not reported
TSD Site Recv Date: 08/27/2014
Part A Recv Date: Not reported
Part B Recv Date: Not reported
Generator EPA ID: NYP004636999
Trans1 EPA ID: Not reported
Trans2 EPA ID: Not reported
TSDF ID 1: NJD002200046
TSDF ID 2: Not reported
Manifest Tracking Number: 013254454JJK
Import Indicator: N
Export Indicator: N
Discr Quantity Indicator: N
Discr Type Indicator: N
Discr Residue Indicator: N
Discr Partial Reject Indicator: N
Discr Full Reject Indicator: N
Manifest Ref Number: Not reported
Alt Facility RCRA ID: Not reported
Alt Facility Sign Date: Not reported
MGMT Method Type Code: H110
Waste Code: Not reported
Waste Code: Not reported
Waste Code: Not reported
Waste Code: Not reported
Waste Code: Not reported
Waste Code: Not reported
Quantity: 500

Map ID
Direction
Distance
Elevation

MAP FINDINGS

Site

Database(s)

EDR ID Number
EPA ID Number

CON EDISON (Continued)

S117316434

Units: P - Pounds
Number of Containers: 1
Container Type: TT - Cargo tank, tank trucks
Handling Method: T Chemical, physical, or biological treatment.
Specific Gravity: 1
Waste Code: D008
Waste Code 1_2: Not reported
Waste Code 1_3: Not reported
Waste Code 1_4: Not reported
Waste Code 1_5: Not reported
Waste Code 1_6: Not reported

[Click this hyperlink](#) while viewing on your computer to access additional NY_MANIFEST: detail in the EDR Site Report.

R204
WSW
1/8-1/4
0.148 mi.
779 ft.

CONSOLIDATED EDISON
F/O 2 E 109 ST - E/O 5TH AVE
NEW YORK, NY 10002
Site 5 of 7 in cluster R

NY MANIFEST **S110823948**
N/A

Relative:
Higher
Actual:
18 ft.

NY MANIFEST:
Country: USA
EPA ID: NYP004229447
Facility Status: Not reported
Location Address 1: F/O 2 E 109 ST - E/O 5TH AVE
Code: BP
Location Address 2: Not reported
Total Tanks: Not reported
Location City: NEW YORK
Location State: NY
Location Zip: 10002
Location Zip 4: Not reported

NY MANIFEST:
EPAID: NYP004229447
Mailing Name: CONSOLIDATED EDISON
Mailing Contact: TOM TEELING
Mailing Address 1: 4 IRVING PLACE RM 828
Mailing Address 2: Not reported
Mailing City: NEW YORK
Mailing State: NY
Mailing Zip: 10003
Mailing Zip 4: Not reported
Mailing Country: USA
Mailing Phone: 2124603770

NY MANIFEST:
Document ID: Not reported
Manifest Status: Not reported
seq: Not reported
Year: 2011
Trans1 State ID: NJ0000027193
Trans2 State ID: Not reported
Generator Ship Date: 03/02/2011
Trans1 Recv Date: 03/02/2011
Trans2 Recv Date: Not reported

Map ID
 Direction
 Distance
 Elevation

MAP FINDINGS

Site

Database(s)

EDR ID Number
 EPA ID Number

CONSOLIDATED EDISON (Continued)

S110823948

TSD Site Recv Date: 03/03/2011
 Part A Recv Date: Not reported
 Part B Recv Date: Not reported
 Generator EPA ID: NYP004229447
 Trans1 EPA ID: Not reported
 Trans2 EPA ID: Not reported
 TSDF ID 1: NJD002200046
 TSDF ID 2: Not reported
 Manifest Tracking Number: 007658089JJK
 Import Indicator: N
 Export Indicator: N
 Discr Quantity Indicator: N
 Discr Type Indicator: N
 Discr Residue Indicator: N
 Discr Partial Reject Indicator: N
 Discr Full Reject Indicator: N
 Manifest Ref Number: Not reported
 Alt Facility RCRA ID: Not reported
 Alt Facility Sign Date: Not reported
 MGMT Method Type Code: H111
 Waste Code: Not reported
 Waste Code: Not reported
 Waste Code: Not reported
 Waste Code: Not reported
 Waste Code: Not reported
 Waste Code: Not reported
 Quantity: 1000.0
 Units: P - Pounds
 Number of Containers: 1.0
 Container Type: TT - Cargo tank, tank trucks
 Handling Method: T Chemical, physical, or biological treatment.
 Specific Gravity: 1.0
 Waste Code: D008
 Waste Code 1_2: Not reported
 Waste Code 1_3: Not reported
 Waste Code 1_4: Not reported
 Waste Code 1_5: Not reported
 Waste Code 1_6: Not reported

[Click this hyperlink](#) while viewing on your computer to access additional NY_MANIFEST: detail in the EDR Site Report.

R205
WSW
1/8-1/4
0.148 mi.
779 ft.

CON EDISON SERVICE BOX 18111
2 E 109TH ST E OF 5TH AVE
NEW YORK, NY 10029
Site 6 of 7 in cluster R

RCRA NonGen / NLR 1014918519
NJ MANIFEST NYP004221354
NY MANIFEST

Relative:
Higher
Actual:
18 ft.

RCRA NonGen / NLR:
 Date form received by agency: 01/06/2011
 Facility name: CON EDISON SERVICE BOX 18111
 Facility address: 2 E 109TH ST E OF 5TH AVE
 NEW YORK, NY 10029
 EPA ID: NYP004221354
 Mailing address: IRVING PL RM 828
 NEW YORK, NY 10003
 Contact: MEGAN KUDLACK

Map ID
Direction
Distance
Elevation

MAP FINDINGS

Site

Database(s)

EDR ID Number
EPA ID Number

CON EDISON SERVICE BOX 18111 (Continued)

1014918519

Contact address: Not reported
Not reported
Contact country: Not reported
Contact telephone: 212-427-1277
Contact email: Not reported
EPA Region: 02
Classification: Non-Generator
Description: Handler: Non-Generators do not presently generate hazardous waste

Handler Activities Summary:

U.S. importer of hazardous waste: No
Mixed waste (haz. and radioactive): No
Recycler of hazardous waste: No
Transporter of hazardous waste: No
Treater, storer or disposer of HW: No
Underground injection activity: No
On-site burner exemption: No
Furnace exemption: No
Used oil fuel burner: No
Used oil processor: No
Used oil refiner: No
Used oil fuel marketer to burner: No
Used oil Specification marketer: No
Used oil transfer facility: No
Used oil transporter: No

Historical Generators:

Date form received by agency: 12/07/2010
Site name: CON EDISON SERVICE BOX 18111
Classification: Conditionally Exempt Small Quantity Generator

Violation Status: No violations found

NJ MANIFEST:

EPA Id: NYP004221354
Mail Address: IRVING PL RM 828
Mail City/State/Zip: NEW YORK, NY 10003
Facility Phone: Not reported
Emergency Phone: Not reported
Contact: MEGAN KUDLACK
Comments: Not reported
SIC Code: Not reported
County: NY061
Municipal: Not reported
Previous EPA Id: Not reported
Gen Flag: Not reported
Trans Flag: Not reported
TSD Flag: Not reported
Name Change: Not reported
Date Change: Not reported

Manifest:

Manifest Number: 001058011GBF
EPA ID: NYP004221354
Date Shipped: 12/07/2010
TSD EPA ID: NJD002200046
Transporter EPA ID: NJ0000027193

Map ID
Direction
Distance
Elevation

MAP FINDINGS

Site

Database(s)

EDR ID Number
EPA ID Number

CON EDISON SERVICE BOX 18111 (Continued)

1014918519

Transporter 2 EPA ID: Not reported
Transporter 3 EPA ID: Not reported
Transporter 4 EPA ID: Not reported
Transporter 5 EPA ID: Not reported
Transporter 6 EPA ID: Not reported
Transporter 7 EPA ID: Not reported
Transporter 8 EPA ID: Not reported
Transporter 9 EPA ID: Not reported
Transporter 10 EPA ID: Not reported
Date Trans1 Transported Waste: 12/07/2010
Date Trans2 Transported Waste: Not reported
Date Trans3 Transported Waste: Not reported
Date Trans4 Transported Waste: Not reported
Date Trans5 Transported Waste: Not reported
Date Trans6 Transported Waste: Not reported
Date Trans7 Transported Waste: Not reported
Date Trans8 Transported Waste: Not reported
Date Trans9 Transported Waste: Not reported
Date Trans10 Transported Waste: Not reported
Date TSDF Received Waste: 12/07/2010
TSDF EPA Facility Name: Not reported
QTY Units: Not reported
Transporter SEQ ID: Not reported
Transporter-1 Date: Not reported
Waste SEQ ID: Not reported
Waste Type Code 2: Not reported
Waste Type Code 3: Not reported
Waste Type Code 4: Not reported
Waste Type Code 5: Not reported
Waste Type Code 6: Not reported
Date Accepted: Not reported
Manifest Discrepancy Type: Not reported
Data Entry Number: Not reported
Was Load Rejected: NEW YORK, NY 10003
Reason Load Was Rejected: Not reported

Waste:

Manifest Year: Not reported
Waste Code: D008
Hand Code: H111
Quantity: 1000 P

NY MANIFEST:

Country: USA
EPA ID: NYP004221354
Facility Status: Not reported
Location Address 1: FRONT OF 2 EAST 109 ST & 5th AVE
Code: BP
Location Address 2: Not reported
Total Tanks: Not reported
Location City: NEW YORK
Location State: NY
Location Zip: 10025
Location Zip 4: Not reported

Map ID
Direction
Distance
Elevation

MAP FINDINGS

Site

Database(s)

EDR ID Number
EPA ID Number

CON EDISON SERVICE BOX 18111 (Continued)

1014918519

NY MANIFEST:

EPAID: NYP004221354
Mailing Name: CONSOLIDATED EDISON - S BOX 18111
Mailing Contact: TOM TEELING
Mailing Address 1: 4 IRVING PLACE RM 828
Mailing Address 2: Not reported
Mailing City: NEW YORK
Mailing State: NY
Mailing Zip: 10003
Mailing Zip 4: Not reported
Mailing Country: USA
Mailing Phone: 2124603770

NY MANIFEST:

Document ID: Not reported
Manifest Status: Not reported
seq: Not reported
Year: 2010
Trans1 State ID: NJ0000027193
Trans2 State ID: Not reported
Generator Ship Date: 12/07/2010
Trans1 Recv Date: 12/07/2010
Trans2 Recv Date: Not reported
TSD Site Recv Date: 12/07/2010
Part A Recv Date: Not reported
Part B Recv Date: Not reported
Generator EPA ID: NYP004221354
Trans1 EPA ID: Not reported
Trans2 EPA ID: Not reported
TSD ID 1: NJD002200046
TSD ID 2: Not reported
Manifest Tracking Number: 001058011GBF
Import Indicator: N
Export Indicator: N
Discr Quantity Indicator: N
Discr Type Indicator: N
Discr Residue Indicator: N
Discr Partial Reject Indicator: N
Discr Full Reject Indicator: N
Manifest Ref Number: Not reported
Alt Facility RCRA ID: Not reported
Alt Facility Sign Date: Not reported
MGMT Method Type Code: H111
Waste Code: Not reported
Waste Code: Not reported
Waste Code: Not reported
Waste Code: Not reported
Waste Code: Not reported
Waste Code: Not reported
Quantity: 1000.0
Units: P - Pounds
Number of Containers: 1.0
Container Type: TT - Cargo tank, tank trucks
Handling Method: T Chemical, physical, or biological treatment.
Specific Gravity: 1.0
Waste Code: D008

Map ID
Direction
Distance
Elevation

MAP FINDINGS

Site

Database(s)

EDR ID Number
EPA ID Number

CON EDISON SERVICE BOX 18111 (Continued)

1014918519

Waste Code 1_2: Not reported
Waste Code 1_3: Not reported
Waste Code 1_4: Not reported
Waste Code 1_5: Not reported
Waste Code 1_6: Not reported

[Click this hyperlink](#) while viewing on your computer to access additional NY_MANIFEST: detail in the EDR Site Report.

J206
SSE
1/8-1/4
0.149 mi.
789 ft.

CARITAS DEVELOPMENT LLC
1759-73 LEXINGTON AVENUE
NEW YORK, NY 10029
Site 22 of 22 in cluster J

NY AST **U003387071**
N/A

Relative:
Lower
Actual:
15 ft.

AST:
Region: STATE
DEC Region: 2
Site Status: Active
Facility Id: 2-287865
Program Type: PBS
UTM X: 589018.38299
UTM Y: 4516453.04643
Expiration Date: 06/29/2019
Site Type: Apartment Building/Office Building

Affiliation Records:
Site Id: 12902
Affiliation Type: Mail Contact
Company Name: CARITAS DEVELOPMENT LLC
Contact Type: Not reported
Contact Name: JOEL GENDELS
Address1: 542 MAIN STREET
Address2: 2ND FLOOR
City: NEW ROCHELLE
State: NY
Zip Code: 10801
Country Code: 001
Phone: (914) 380-8220
EMail: Not reported
Fax Number: Not reported
Modified By: MSBAPTIS
Date Last Modified: 2014-07-28

Site Id: 12902
Affiliation Type: Facility Operator
Company Name: CARITAS DEVELOPMENT LLC
Contact Type: Not reported
Contact Name: MANUEL PAZ
Address1: Not reported
Address2: Not reported
City: Not reported
State: NN
Zip Code: Not reported
Country Code: 001
Phone: (347) 273-5288
EMail: Not reported

Map ID
Direction
Distance
Elevation

MAP FINDINGS

Site

Database(s)

EDR ID Number
EPA ID Number

CARITAS DEVELOPMENT LLC (Continued)

U003387071

Fax Number: Not reported
Modified By: dxliving
Date Last Modified: 2009-03-13

Site Id: 12902
Affiliation Type: Emergency Contact
Company Name: CARITAS DEVELOPMENT LLC
Contact Type: Not reported
Contact Name: MARY CAMACHO
Address1: Not reported
Address2: Not reported
City: Not reported
State: NN
Zip Code: Not reported
Country Code: 999
Phone: (914) 380-8220
EMail: Not reported
Fax Number: Not reported
Modified By: MSBAPTIS
Date Last Modified: 2014-07-28

Site Id: 12902
Affiliation Type: Facility Owner
Company Name: CARITAS DEVELOPMENT LLC
Contact Type: AGENT
Contact Name: JOEL GENDELS
Address1: 542 MAIN STREET, 2ND FLOOR
Address2: Not reported
City: NEW ROCHELLE
State: NY
Zip Code: 10801
Country Code: 001
Phone: (914) 380-8220
EMail: Not reported
Fax Number: Not reported
Modified By: dxliving
Date Last Modified: 2009-03-13

Tank Info:

Tank Number: 1
Tank Id: 11224
Material Code: 0001
Common Name of Substance: #2 Fuel Oil (On-Site Consumption)

Equipment Records:

G00 - Tank Secondary Containment - None
J02 - Dispenser - Suction Dispenser
B00 - Tank External Protection - None
F00 - Pipe External Protection - None
A00 - Tank Internal Protection - None
D01 - Pipe Type - Steel/Carbon Steel/Iron
H00 - Tank Leak Detection - None
L09 - Piping Leak Detection - Exempt Suction Piping
C01 - Pipe Location - Aboveground
I04 - Overfill - Product Level Gauge (A/G)

Map ID
Direction
Distance
Elevation

MAP FINDINGS

Site

Database(s)

EDR ID Number
EPA ID Number

CARITAS DEVELOPMENT LLC (Continued)

U003387071

Tank Location: 1
Tank Type: Steel/Carbon Steel/Iron
Tank Status: In Service
Pipe Model: Not reported
Install Date: 06/01/1982
Capacity Gallons: 3000
Tightness Test Method: NN
Date Test: Not reported
Next Test Date: Not reported
Date Tank Closed: Not reported
Register: True
Modified By: MSBAPTIS
Last Modified: 04/14/2017
Material Name: #2 fuel oil (on-site consumption)

**Q207
SSW
1/8-1/4
0.150 mi.
794 ft.**

**CON EDISON SERVICE BOX: 17992
51 E 108TH ST
NEW YORK, NY 10029**

**RCRA NonGen / NLR 1016451137
NY MANIFEST NYP004301776**

Site 3 of 10 in cluster Q

**Relative:
Lower**

RCRA NonGen / NLR:

**Actual:
17 ft.**

Date form received by agency: 05/16/2013
Facility name: CON EDISON SERVICE BOX: 17992
Facility address: 51 E 108TH ST
NEW YORK, NY 10029
EPA ID: NYP004301776
Contact: JUAN RODRIGUEZ
Contact address: Not reported
Not reported
Contact country: Not reported
Contact telephone: 347-865-5931
Contact email: Not reported
EPA Region: 02
Classification: Non-Generator
Description: Handler: Non-Generators do not presently generate hazardous waste

Handler Activities Summary:

U.S. importer of hazardous waste: No
Mixed waste (haz. and radioactive): No
Recycler of hazardous waste: No
Transporter of hazardous waste: No
Treater, storer or disposer of HW: No
Underground injection activity: No
On-site burner exemption: No
Furnace exemption: No
Used oil fuel burner: No
Used oil processor: No
User oil refiner: No
Used oil fuel marketer to burner: No
Used oil Specification marketer: No
Used oil transfer facility: No
Used oil transporter: No

Historical Generators:

Date form received by agency: 04/16/2013
Site name: CON EDISON SERVICE BOX: 17992

Map ID
Direction
Distance
Elevation

MAP FINDINGS

Site

Database(s)

EDR ID Number
EPA ID Number

CON EDISON SERVICE BOX: 17992 (Continued)

1016451137

Classification: Conditionally Exempt Small Quantity Generator

Violation Status: No violations found

NY MANIFEST:

Country: USA
EPA ID: NYP004301776
Facility Status: Not reported
Location Address 1: 51 E 108TH ST
Code: BP
Location Address 2: SERV BOX 17992
Total Tanks: Not reported
Location City: NEW YORK
Location State: NY
Location Zip: 10029
Location Zip 4: Not reported

NY MANIFEST:

EPAID: NYP004301776
Mailing Name: CON EDISON
Mailing Contact: TOM TEELING
Mailing Address 1: 4 IRVING PLACE - 15TH FLOOR
Mailing Address 2: Not reported
Mailing City: NEW YORK
Mailing State: NY
Mailing Zip: 10003
Mailing Zip 4: Not reported
Mailing Country: USA
Mailing Phone: 2124603770

NY MANIFEST:

Document ID: Not reported
Manifest Status: Not reported
seq: Not reported
Year: 2013
Trans1 State ID: NJ0000027193
Trans2 State ID: Not reported
Generator Ship Date: 04/16/2013
Trans1 Recv Date: 04/16/2013
Trans2 Recv Date: Not reported
TSD Site Recv Date: 04/18/2013
Part A Recv Date: Not reported
Part B Recv Date: Not reported
Generator EPA ID: NYP004301776
Trans1 EPA ID: Not reported
Trans2 EPA ID: Not reported
TSD ID 1: NJD002200046
TSD ID 2: Not reported
Manifest Tracking Number: 010708462JJK
Import Indicator: N
Export Indicator: N
Discr Quantity Indicator: N
Discr Type Indicator: N
Discr Residue Indicator: N
Discr Partial Reject Indicator: N
Discr Full Reject Indicator: N
Manifest Ref Number: Not reported
Alt Facility RCRA ID: Not reported

Map ID
Direction
Distance
Elevation

MAP FINDINGS

Site

Database(s)

EDR ID Number
EPA ID Number

CON EDISON SERVICE BOX: 17992 (Continued)

1016451137

Alt Facility Sign Date: Not reported
MGMT Method Type Code: H110
Waste Code: Not reported
Waste Code: Not reported
Waste Code: Not reported
Waste Code: Not reported
Waste Code: Not reported
Waste Code: Not reported
Quantity: 250
Units: P - Pounds
Number of Containers: 1
Container Type: TT - Cargo tank, tank trucks
Handling Method: T Chemical, physical, or biological treatment.
Specific Gravity: 1
Waste Code: D008
Waste Code 1_2: Not reported
Waste Code 1_3: Not reported
Waste Code 1_4: Not reported
Waste Code 1_5: Not reported
Waste Code 1_6: Not reported

[Click this hyperlink](#) while viewing on your computer to access additional NY_MANIFEST: detail in the EDR Site Report.

T208
SE
1/8-1/4
0.155 mi.
817 ft.

CON EDISON MANHOLE 18238
158 E 110TH ST E OF LEXINGTON AVE
NEW YORK, NY 10029

RCRA NonGen / NLR
NJ MANIFEST
NY MANIFEST

1014918135
NYP004217182

Site 2 of 9 in cluster T

Relative:
Lower
Actual:
15 ft.

RCRA NonGen / NLR:
Date form received by agency: 11/04/2010
Facility name: CON EDISON MANHOLE 18238
Facility address: 158 E 110TH ST E OF LEXINGTON AVE
NEW YORK, NY 10029
EPA ID: NYP004217182
Mailing address: IRVING PL RM 828
NEW YORK, NY 10003
Contact: MEGAN RUSSELL
Contact address: Not reported
Not reported
Contact country: Not reported
Contact telephone: 212-427-1277
Contact email: Not reported
EPA Region: 02
Classification: Non-Generator
Description: Handler: Non-Generators do not presently generate hazardous waste

Handler Activities Summary:

U.S. importer of hazardous waste: No
Mixed waste (haz. and radioactive): No
Recycler of hazardous waste: No
Transporter of hazardous waste: No
Treater, storer or disposer of HW: No
Underground injection activity: No
On-site burner exemption: No

Map ID
Direction
Distance
Elevation

MAP FINDINGS

Site

Database(s)

EDR ID Number
EPA ID Number

CON EDISON MANHOLE 18238 (Continued)

1014918135

Furnace exemption: No
Used oil fuel burner: No
Used oil processor: No
Used oil refiner: No
Used oil fuel marketer to burner: No
Used oil Specification marketer: No
Used oil transfer facility: No
Used oil transporter: No

Historical Generators:

Date form received by agency: 10/05/2010
Site name: CON EDISON MANHOLE 18238
Classification: Conditionally Exempt Small Quantity Generator

Violation Status: No violations found

NJ MANIFEST:

EPA Id: NYP004217182
Mail Address: IRVING PL RM 828
Mail City/State/Zip: NEW YORK, NY 10003
Facility Phone: Not reported
Emergency Phone: Not reported
Contact: MEGAN RUSSELL
Comments: Not reported
SIC Code: Not reported
County: NY061
Municipal: Not reported
Previous EPA Id: Not reported
Gen Flag: Not reported
Trans Flag: Not reported
TSD Flag: Not reported
Name Change: Not reported
Date Change: Not reported

Manifest:

Manifest Number: 007020849JJK
EPA ID: NYP004217182
Date Shipped: 10/05/2010
TSD EPA ID: NJD002200046
Transporter EPA ID: NJ0000027193
Transporter 2 EPA ID: Not reported
Transporter 3 EPA ID: Not reported
Transporter 4 EPA ID: Not reported
Transporter 5 EPA ID: Not reported
Transporter 6 EPA ID: Not reported
Transporter 7 EPA ID: Not reported
Transporter 8 EPA ID: Not reported
Transporter 9 EPA ID: Not reported
Transporter 10 EPA ID: Not reported
Date Trans1 Transported Waste: 10/05/2010
Date Trans2 Transported Waste: Not reported
Date Trans3 Transported Waste: Not reported
Date Trans4 Transported Waste: Not reported
Date Trans5 Transported Waste: Not reported
Date Trans6 Transported Waste: Not reported
Date Trans7 Transported Waste: Not reported
Date Trans8 Transported Waste: Not reported
Date Trans9 Transported Waste: Not reported

Map ID
Direction
Distance
Elevation

MAP FINDINGS

Site

Database(s)

EDR ID Number
EPA ID Number

CON EDISON MANHOLE 18238 (Continued)

1014918135

Date Trans10 Transported Waste: Not reported
Date TSDf Received Waste: 10/06/2010
TSDf EPA Facility Name: Not reported
QTY Units: Not reported
Transporter SEQ ID: Not reported
Transporter-1 Date: Not reported
Waste SEQ ID: Not reported
Waste Type Code 2: Not reported
Waste Type Code 3: Not reported
Waste Type Code 4: Not reported
Waste Type Code 5: Not reported
Waste Type Code 6: Not reported
Date Accepted: Not reported
Manifest Discrepancy Type: Not reported
Data Entry Number: Not reported
Was Load Rejected: NEW YORK, NY 10003
Reason Load Was Rejected: Not reported

Waste:

Manifest Year: Not reported
Waste Code: D008
Hand Code: H111
Quantity: 400 P

NY MANIFEST:

Country: USA
EPA ID: NYP004217182
Facility Status: Not reported
Location Address 1: F/O 158 E 110TH ST
Code: BP
Location Address 2: Not reported
Total Tanks: Not reported
Location City: NEW YORK
Location State: NY
Location Zip: Not reported
Location Zip 4: Not reported

NY MANIFEST:

EPAID: NYP004217182
Mailing Name: CONSOLIDATED EDISON
Mailing Contact: THOMAS TEELING
Mailing Address 1: 4 IRVING PL RM 828
Mailing Address 2: Not reported
Mailing City: NEW YORK
Mailing State: NY
Mailing Zip: 10003
Mailing Zip 4: Not reported
Mailing Country: USA
Mailing Phone: 2124603770

NY MANIFEST:

Document ID: Not reported
Manifest Status: Not reported
seq: Not reported

Map ID
Direction
Distance
Elevation

MAP FINDINGS

Site

Database(s)

EDR ID Number
EPA ID Number

CON EDISON MANHOLE 18238 (Continued)

1014918135

Year: 2010
Trans1 State ID: NJ0000027193
Trans2 State ID: Not reported
Generator Ship Date: 10/05/2010
Trans1 Recv Date: 10/05/2010
Trans2 Recv Date: Not reported
TSD Site Recv Date: 10/06/2010
Part A Recv Date: Not reported
Part B Recv Date: Not reported
Generator EPA ID: NYP004217182
Trans1 EPA ID: Not reported
Trans2 EPA ID: Not reported
TSD ID 1: NJD002200046
TSD ID 2: Not reported
Manifest Tracking Number: 007020849JJK
Import Indicator: N
Export Indicator: N
Discr Quantity Indicator: N
Discr Type Indicator: N
Discr Residue Indicator: N
Discr Partial Reject Indicator: N
Discr Full Reject Indicator: N
Manifest Ref Number: Not reported
Alt Facility RCRA ID: Not reported
Alt Facility Sign Date: Not reported
MGMT Method Type Code: H111
Waste Code: Not reported
Waste Code: Not reported
Waste Code: Not reported
Waste Code: Not reported
Waste Code: Not reported
Waste Code: Not reported
Quantity: 400.0
Units: P - Pounds
Number of Containers: 1.0
Container Type: TT - Cargo tank, tank trucks
Handling Method: T Chemical, physical, or biological treatment.
Specific Gravity: 1.0
Waste Code: D008
Waste Code 1_2: Not reported
Waste Code 1_3: Not reported
Waste Code 1_4: Not reported
Waste Code 1_5: Not reported
Waste Code 1_6: Not reported

[Click this hyperlink](#) while viewing on your computer to access additional NY_MANIFEST: detail in the EDR Site Report.

Map ID
Direction
Distance
Elevation

MAP FINDINGS

Site

Database(s)

EDR ID Number
EPA ID Number

T209
SE
1/8-1/4
0.155 mi.
817 ft.

CON EDISON SERVICE BOX: 18239
158 E 110TH ST
NEW YORK, NY 10029

RCRA NonGen / NLR
NY MANIFEST
1016451106
NYP004301453

Site 3 of 9 in cluster T

Relative:
Lower

RCRA NonGen / NLR:

Actual:
15 ft.

Date form received by agency: 05/15/2013
Facility name: CON EDISON SERVICE BOX: 18239
Facility address: 158 E 110TH ST
NEW YORK, NY 10029
EPA ID: NYP004301453
Contact: JUAN RODRIGUEZ
Contact address: Not reported
Not reported
Contact country: Not reported
Contact telephone: 347-865-5931
Contact email: Not reported
EPA Region: 02
Classification: Non-Generator
Description: Handler: Non-Generators do not presently generate hazardous waste

Handler Activities Summary:

U.S. importer of hazardous waste: No
Mixed waste (haz. and radioactive): No
Recycler of hazardous waste: No
Transporter of hazardous waste: No
Treater, storer or disposer of HW: No
Underground injection activity: No
On-site burner exemption: No
Furnace exemption: No
Used oil fuel burner: No
Used oil processor: No
User oil refiner: No
Used oil fuel marketer to burner: No
Used oil Specification marketer: No
Used oil transfer facility: No
Used oil transporter: No

Historical Generators:

Date form received by agency: 04/15/2013
Site name: CON EDISON SERVICE BOX: 18239
Classification: Conditionally Exempt Small Quantity Generator

Violation Status: No violations found

NY MANIFEST:

Country: USA
EPA ID: NYP004301453
Facility Status: Not reported
Location Address 1: 158 E 110TH ST
Code: BP
Location Address 2: SERV BOX 18239
Total Tanks: Not reported
Location City: NEW YORK
Location State: NY
Location Zip: 10029
Location Zip 4: Not reported

Map ID
Direction
Distance
Elevation

MAP FINDINGS

Site

Database(s)

EDR ID Number
EPA ID Number

CON EDISON SERVICE BOX: 18239 (Continued)

1016451106

NY MANIFEST:

EPAID: NYP004301453
Mailing Name: CON EDISON
Mailing Contact: CON EDISON
Mailing Address 1: 4 IRVING PL 15TH FL
Mailing Address 2: Not reported
Mailing City: NEW YORK
Mailing State: NY
Mailing Zip: 10003
Mailing Zip 4: Not reported
Mailing Country: USA
Mailing Phone: 2124603770

NY MANIFEST:

Document ID: Not reported
Manifest Status: Not reported
seq: Not reported
Year: 2013
Trans1 State ID: NJ0000027193
Trans2 State ID: Not reported
Generator Ship Date: 04/15/2013
Trans1 Recv Date: 04/15/2013
Trans2 Recv Date: Not reported
TSD Site Recv Date: 04/17/2013
Part A Recv Date: Not reported
Part B Recv Date: Not reported
Generator EPA ID: NYP004301453
Trans1 EPA ID: Not reported
Trans2 EPA ID: Not reported
TSD ID 1: NJD002200046
TSD ID 2: Not reported
Manifest Tracking Number: 010708445JJK
Import Indicator: N
Export Indicator: N
Discr Quantity Indicator: N
Discr Type Indicator: N
Discr Residue Indicator: N
Discr Partial Reject Indicator: N
Discr Full Reject Indicator: N
Manifest Ref Number: Not reported
Alt Facility RCRA ID: Not reported
Alt Facility Sign Date: Not reported
MGMT Method Type Code: H110
Waste Code: Not reported
Waste Code: Not reported
Waste Code: Not reported
Waste Code: Not reported
Waste Code: Not reported
Waste Code: Not reported
Quantity: 600
Units: P - Pounds
Number of Containers: 1
Container Type: TT - Cargo tank, tank trucks
Handling Method: T Chemical, physical, or biological treatment.
Specific Gravity: 1
Waste Code: D008

Map ID
Direction
Distance
Elevation

MAP FINDINGS

Site

Database(s)

EDR ID Number
EPA ID Number

CON EDISON SERVICE BOX: 18239 (Continued)

1016451106

Waste Code 1_2: Not reported
Waste Code 1_3: Not reported
Waste Code 1_4: Not reported
Waste Code 1_5: Not reported
Waste Code 1_6: Not reported

[Click this hyperlink](#) while viewing on your computer to access additional NY_MANIFEST: detail in the EDR Site Report.

Q210
SSW
1/8-1/4
0.155 mi.
819 ft.

CON EDISON
E 108TH ST & PARK AVE SW COR
NEW YORK, NY 10029
Site 4 of 10 in cluster Q

RCRA NonGen / NLR **1014399019**
NJ MANIFEST **NYP004213948**
NY MANIFEST

Relative:
Lower
Actual:
16 ft.

RCRA NonGen / NLR:
Date form received by agency: 08/21/2010
Facility name: CON EDISON
Facility address: E 108TH ST & PARK AVE SW COR
NEW YORK, NY 10029
EPA ID: NYP004213948
Mailing address: 4 IRVING PL, RM 828
NEW YORK, NY 10003
Contact: JUAN RODRIGUEZ
Contact address: Not reported
Not reported
Contact country: Not reported
Contact telephone: 347-865-5931
Contact email: Not reported
EPA Region: 02
Classification: Non-Generator
Description: Handler: Non-Generators do not presently generate hazardous waste

Handler Activities Summary:

U.S. importer of hazardous waste: No
Mixed waste (haz. and radioactive): No
Recycler of hazardous waste: No
Transporter of hazardous waste: No
Treater, storer or disposer of HW: No
Underground injection activity: No
On-site burner exemption: No
Furnace exemption: No
Used oil fuel burner: No
Used oil processor: No
Used oil refiner: No
Used oil fuel marketer to burner: No
Used oil Specification marketer: No
Used oil transfer facility: No
Used oil transporter: No

Violation Status: No violations found

NJ MANIFEST:
EPA Id: NYP004213948
Mail Address: 4 IRVING PL, RM 828
Mail City/State/Zip: NEW YORK, NY 10003
Facility Phone: Not reported

Map ID
Direction
Distance
Elevation

MAP FINDINGS

Site

Database(s)

EDR ID Number
EPA ID Number

CON EDISON (Continued)

1014399019

Emergency Phone: Not reported
Contact: JUAN RODRIGUEZ
Comments: Not reported
SIC Code: Not reported
County: NY061
Municipal: Not reported
Previous EPA Id: Not reported
Gen Flag: Not reported
Trans Flag: Not reported
TSDf Flag: Not reported
Name Change: Not reported
Date Change: Not reported

Manifest:

Manifest Number: 003533442JJK
EPA ID: NYP004213948
Date Shipped: 08/21/2010
TSDf EPA ID: NJD002200046
Transporter EPA ID: NJ0000027193
Transporter 2 EPA ID: Not reported
Transporter 3 EPA ID: Not reported
Transporter 4 EPA ID: Not reported
Transporter 5 EPA ID: Not reported
Transporter 6 EPA ID: Not reported
Transporter 7 EPA ID: Not reported
Transporter 8 EPA ID: Not reported
Transporter 9 EPA ID: Not reported
Transporter 10 EPA ID: Not reported
Date Trans1 Transported Waste: 08/21/2010
Date Trans2 Transported Waste: Not reported
Date Trans3 Transported Waste: Not reported
Date Trans4 Transported Waste: Not reported
Date Trans5 Transported Waste: Not reported
Date Trans6 Transported Waste: Not reported
Date Trans7 Transported Waste: Not reported
Date Trans8 Transported Waste: Not reported
Date Trans9 Transported Waste: Not reported
Date Trans10 Transported Waste: Not reported
Date TSDf Received Waste: 08/23/2010
TSDf EPA Facility Name: Not reported
QTY Units: Not reported
Transporter SEQ ID: Not reported
Transporter-1 Date: Not reported
Waste SEQ ID: Not reported
Waste Type Code 2: Not reported
Waste Type Code 3: Not reported
Waste Type Code 4: Not reported
Waste Type Code 5: Not reported
Waste Type Code 6: Not reported
Date Accepted: Not reported
Manifest Discrepancy Type: Not reported
Data Entry Number: Not reported
Was Load Rejected: NEW YORK, NY 10003
Reason Load Was Rejected: Not reported

Waste:

Manifest Year: Not reported
Waste Code: D008

Map ID
Direction
Distance
Elevation

MAP FINDINGS

Site

Database(s)

EDR ID Number
EPA ID Number

CON EDISON (Continued)

1014399019

Hand Code: H111
Quantity: 250 P

NY MANIFEST:

Country: USA
EPA ID: NYP004213948
Facility Status: Not reported
Location Address 1: S/W/C E 108TH ST & PARK AVE
Code: BP
Location Address 2: Not reported
Total Tanks: Not reported
Location City: NEW YORK
Location State: NY
Location Zip: 10029
Location Zip 4: Not reported

NY MANIFEST:

EPAID: NYP004213948
Mailing Name: CONSOLIDATED EDISON
Mailing Contact: THOMAS TEELING
Mailing Address 1: 4 IRVING PL RM 828
Mailing Address 2: Not reported
Mailing City: NEW YORK
Mailing State: NY
Mailing Zip: 10003
Mailing Zip 4: Not reported
Mailing Country: USA
Mailing Phone: 2124603770

NY MANIFEST:

Document ID: Not reported
Manifest Status: Not reported
seq: Not reported
Year: 2010
Trans1 State ID: NJ0000027193
Trans2 State ID: Not reported
Generator Ship Date: 08/21/2010
Trans1 Recv Date: 08/21/2010
Trans2 Recv Date: Not reported
TSD Site Recv Date: 08/23/2010
Part A Recv Date: Not reported
Part B Recv Date: Not reported
Generator EPA ID: NYP004213948
Trans1 EPA ID: Not reported
Trans2 EPA ID: Not reported
TSD ID 1: NJD002200046
TSD ID 2: Not reported
Manifest Tracking Number: 003533442JJK
Import Indicator: N
Export Indicator: N
Discr Quantity Indicator: N
Discr Type Indicator: N
Discr Residue Indicator: N
Discr Partial Reject Indicator: N

Map ID
 Direction
 Distance
 Elevation

MAP FINDINGS

Site

Database(s)

EDR ID Number
 EPA ID Number

CON EDISON (Continued)

1014399019

Discr Full Reject Indicator: N
 Manifest Ref Number: Not reported
 Alt Facility RCRA ID: Not reported
 Alt Facility Sign Date: Not reported
 MGMT Method Type Code: H111
 Waste Code: Not reported
 Waste Code: Not reported
 Waste Code: Not reported
 Waste Code: Not reported
 Waste Code: Not reported
 Waste Code: Not reported
 Quantity: 250.0
 Units: P - Pounds
 Number of Containers: 1.0
 Container Type: TT - Cargo tank, tank trucks
 Handling Method: T Chemical, physical, or biological treatment.
 Specific Gravity: 1.0
 Waste Code: D008
 Waste Code 1_2: Not reported
 Waste Code 1_3: Not reported
 Waste Code 1_4: Not reported
 Waste Code 1_5: Not reported
 Waste Code 1_6: Not reported

[Click this hyperlink](#) while viewing on your computer to access additional NY_MANIFEST: detail in the EDR Site Report.

O211
SW
1/8-1/4
0.157 mi.
827 ft.

VILLA HERMOSA APTS - BUILDING C
1600 MADISON AVE/1596-1614 MADISON AVE
MANHATTAN, NY

NY LTANKS **S106385514**
N/A

Site 4 of 9 in cluster O

Relative:
Lower
Actual:
17 ft.

LTANKS:
 Facility ID: 0313381
 Site ID: 149717
 Closed Date: 2010-03-16
 Spill Number: 0313381
 Spill Date: 2004-03-05
 Spill Cause: Tank Test Failure
 Spill Source: Commercial/Industrial
 Spill Class: D4
 Cleanup Ceased: Not reported
 SWIS: 3101
 Investigator: JBVOUGHT
 Referred To: Not reported
 Reported to Dept: 2004-03-05
 CID: 405
 Water Affected: Not reported
 Spill Notifier: Tank Tester
 Last Inspection: Not reported
 Recommended Penalty: False
 Meets Standard: False
 UST Involvement: False
 Remediation Phase: 0
 Date Entered In Computer: 2004-03-05
 Spill Record Last Update: 2010-03-16

Map ID
Direction
Distance
Elevation

MAP FINDINGS

Site

Database(s)

EDR ID Number
EPA ID Number

VILLA HERMOSA APTS - BUILDING C (Continued)

S106385514

Spiller Name: Not reported
Spiller Company: Not reported
Spiller Address: Not reported
Spiller County: 001
Spiller Contact: ISAAC MUNGRA
Spiller Phone: (718) 378-7000
Spiller Extention: 28
DEC Region: 2
DER Facility ID: 356706
DEC Memo: "Prior to Sept, 2004 data translation this spill Lead_DEC Field was DEMEO 3/8/04 TJD Location required to test tanks in attempt to track down source of petroleum contamination impacting 1261 Fifth Avenue (0310458). Tank Testing occurred on 3/5/04 by Eastmond (Manny). One Tank failed tightness test. Subsurface Investigation is required. TTF letter mailed today. 2/23/05 - Austin - project reassigned from DeMeo to Sawyer 3/1/05 - Austin - project reassigned from Sawyer to Tipple 4/4/05 F & N to conduct subsurface investigation. 12/8/05 - Raphael Ketani. I received a call from Ryan Vanmeter, the building's attorney. He wanted to know what information was available regarding the spill case. I told him there wasn't a physical case file in the office, only a spill report. 12/14/05 - Raphael Ketani. Mr. Vanmeter called again. He said that Fenley & Nicol is ready to start soil boring again, but there was some past disagreement as to where and how many borings were to be done. He said that the previous case manager from DEC wanted more borings and F&N wanted less. I told him that I didn't have the work plan in the files and to have F&N send it to me. He said he would. I received a call today from Christin Dillner ((631) 586-4900, ext 153) of Fenley & Nicol. She told me that the previous DEC case manager, Tim Demeo, had requested that 4 groundwater monitoring wells be installed in the basement. She said that the neighboring property (spill #0310458) had a tank failure in 12/03 and leaked #2 oil, as well as Villa Hermosa leaking #2 oil in 3/04. She added that the technicians will install 2 to 3 more wells in the basement and develop all of the existing wells. However, the owner of Villa Hermosa refuses to have any work done unless he gets a letter ordering him to do so. Ms. Dillner wants a letter from DEC ordering the work. I told her to send me the work plan and I will take a look at their proposal. She said she would. 12/15/05 - Raphael Ketani. I spoke to Matt of Tericon Environmental ((770) 623-0755). He is investigating the building for a potential buyer. He asked me about the status of the oil spill. I told him that F&N still has to submit an investigation plan. He said that he has a FOIL request with the DEC. 2/9/06-Vought-This spill transferred from DEC Tang to DEC Vought as per DEC Austin. 1/29/07-Vought-See also spill #0310458 and #0610453 for recent impact to adjacent DeSalles Residence. Letter from Alston & Bird, LLP (Ryan Van Meter 404-881-7000) dated 1/8/07. This firm represents Villa Hermosa Apartments. Enclosed please find a Remedial Investigation Report/Remedial Action Workplan.. . As you will note the investigation has eliminated the property as the source of release at the adjacent DeSales Assisted Living property, and only limited work should delineate the extent of release at the Property . Remedial Investigation Report (Marcor Remediation Inc-Jack Bally-610-269-3250 fax:610-269-3393). Report prepared for: AIMCO 639 Granite Street Suite 312 Braintree, MA. 11224 Report details soil and ground water investigation activities conducted in the area of a former discharge from a #2 fuel oil fill line located at the Villa Hermosa Apartment Complex . Based on the remedial activities detailed

VILLA HERMOSA APTS - BUILDING C (Continued)

S106385514

herein, soil and ground water impacts have been detected onsite. Additional investigation is proposed to be completed... A thin layer (<.10 thick) of free phase product was identified within the water table within the excavation. Groundwater encountered at 5 feet bsg. ...soil impacts have been delineated except to the north and east of the discharge . Three ASTs and their associated piping was tested on 3/5/06. An approximately 6000-gallon aboveground storage tank(AST) in Building C of the Villa Hermosa Apartment complex failed the tightness test within the ullage (dry)portion of the tank. Based on the tightness testing. it was determined that the fill port and the remote fill line for the AST, located on Madison Avenue between 107th and 108th Streets, had been compromised and a discharge had occurred . Following replacement of the fill line, staining was noted on the interior wall of the basement. Oil soaked debris was identified within a void space below the sidewalk to the east of the basement wall. The basement was subsequently removed and AES was retained to perform remedial activities. Approximately 120 55-gallon drums of impacted soil and debris were hand excavated and removed from the subject property . Excavation was completed to 4' below basement floor and horizontally expanded to walls. Excavation currently remains open. Borings installed north, east and south of building, the basement of the subject building and courtyard to the west of building C. Borings done via Geoprobe and hand augers. Groundwater was approximately 9'below grade. Soil samples analyticals show:3850ppb xylene(SB6 8.5-9'bg), 4240ppb 1,3,5-trimethylbenzene(SB6 8.5-9'). Refusal at shallow depths and void spaced prevented delineation to the north and east and numerous utilities are located immediately to east of property. Four temporary wells were installed and two wells previously installed were sampled. Groundwater analyticias show no TAGM Groundwater Standard exceeedences and .54 benzene(TW12). However based on the limited aerial extent of ground water impacts to the south and west, the groundwater plume appears to be confined to the area immediately adjacent to the former discharge . Air samples collected from residence show that the discharge does not appear to have degraded air quality... Groundwater not always present in excavation. Report proposes installation of one recovery well in excavation. Therefore, not only are groundwater impacts limited to the former source area, the subject property is not the source of the impacts detected at the DeSale facility located at 1261 Fifth Avenue, and should be removed from consideration as a potential source of the DeSale impacts. Proposal for four soil borings and installation of three monitoring wells on north and east sides of property. DEC requires: 1)product fingerprinting 2)site visit and basement/sump inspection/excavation 3)DEC presence during delineation to the north and south 4)submission of TTF results for all onsite tanks including passing test for leaking UST above 5)well construction logs for MW1 and MW2 6)determination of groundwater flow direction 6)installation of three permanent wells to the east of excavation with monthly monitoring and quarterly sampling. Vought called and spoke to Jack Bally to set up site visit with site geologist (Jack Hernandez) and send return email to DEC Vought setting up site visit. 1/30/07-Vought-Received email from Jack Bally (Ballyj@marcor.com) and sent reply email requesting site visit and with preliminary requirements. 2/15/07-Vought-Received call and spoke to Ryan Van Meter (Alston & Bird 404-881-4795) who is attorney for property owner. 02/27/07-Vought-Site visit by Vought with: John Hernandez Brenan Environmental Inc ph: 908-918-1702 fax: 908-918-1707

Map ID
Direction
Distance
Elevation

MAP FINDINGS

Site

Database(s)

EDR ID Number
EPA ID Number

VILLA HERMOSA APTS - BUILDING C (Continued)

S106385514

jhernandez@bei-env.com Jack Bally MARCOR Remediation Inc. ph: 610-269-3250 fax: 610-269-3393 ballyj@marcor.com Carlo Arjona AIMCO Capital ph: 215-493-0502 fax: 215-493-4498 carlo.arjona@aimco.com Vought inspected excavation at 1600 Madison and excavation located under fill line. New fill line was installed inside old fill line. Free product in excavation but as per consultants groundwater not always present in excavation. Agreement was reached to have super perform weekly inspection of pit and record observations. If free product is detected he will contact consultants to perform recovery. A recovery sump or recovery well will be installed in the pit at 1600 Madison. Site visit was also performed with reps to DeSalles to examine impact. Stains noted but no liquid product has reappeared since cleanup by National. As per Janeski last time product showed up prior to 11/06 was approximately 1.5 years ago. All tank rooms and sumps were inspected at Villa Hermosa and no spills noted other than fill line excavation referred to previously. Villa Hermosa will submit remedial action plan. Vought also inspected boiler rooms and found no evidence of spills other than on Madison Avenue. Tank bottoms not visible as USTs. Free product still present in excavation at 1600 Madison Avenue. 3/20/07-Vought-Called Hernandez for updates and left message to return call. 11/24/08 Sangesland - Village Hermosa properties are being sold. Puchaser had 3 - 6,000 gal tanks at address 1596-1614 Madison tested. All 3 tanks failed. Charles Merritt of Merritt Engineering is doing Environmental work FOR PURCHASER. Merritt # 718-767-7997 - Cross Ref new TTF spill #0809556 12/05/08-Vought-Current file review by Vought: Fax from Fenley & Nicol (F&N) Kristin-2/26/07. Well construction logs for MW1 and MW2 showing screen in MW1 from 2'-23'bg and in MW2 from 3'-20'bg respectively. Proposed Supplemental Subsurface Investigation and Remedial Work Plan (TRC Charles Guder Ph:212-221-7822 Fax:212-221-7840). Objective of workplan is to demonstrate that the petroleum impacts observed in the basement of the adjacent DeSales property were not caused by the fill line failure at the Villa Hermosa property and to close the spill. A total of 120 55-gallon drums of petroleum contaminated soil was excavated. ...a thin layer of LNAPL (<0.10 inch) is occasionally observed on the water table... . One product recovery event was completed via vacuum truck in October 2006, removing 400 gallons of oily water . Subsurface investigation took place that included six soil borings, five temporary well points and sampling of two existing wells. Proposal for installation of two monitoring wells. Wells will be installed via hollow stem auger and a final letter report will be submitted to DEC. Proposal also to monitor excavation on monthly basis for free product after powerwashing bedrock. Two wells will also be installed into the base of the excavation. Report will be submitted to DEC after one year of implementation of remedial activities. Proposed Supplemental Subsurface Investigation and Remedial Work Plan (TRC)-2/20/08. Unless otherwise directed by NYSDEC, TRC will be mobilizing to begin this work in March 2008 . 12/05/08-Vought-Received message from Jesse Curl (AIMCO): Mr. Jesse Curl AIMCO - Boston 639 Granite Street, Suite 312 Braintree, MA 02184 Fax:(781) 849-7652 Phone:(781) 849-1471x105 and TRC sending in report showing Villa Hermosa not the source. 12/9/08-Vought-Site visit by Vought with Envirotrac (Lorthior), TRC Guder, TRC Eva, Metropolitan Realty (Bob, Frank and David Cruz-Beautiful Village Redevelopment Associates-917-299-7822). AIMCO sold property but retains liability with respect to tanks as per TRC Guder. Tank is 8000-gallon #2 fuel oil UST and tank was isolated and

VILLA HERMOSA APTS - BUILDING C (Continued)

S106385514

passed tank only test as per TRC Guder. Tank is a partially buried UST and not AST as registered. Two 6 recovery wells installed in recovery pit under sidewalk. Recovery pit filled with gravel. Recent monitoring of recovery wells shows that they have been dry since 11/3 and have been undergoing monthly monitoring. 12/12/08-Vought-Reviewed Subsurface Investigation and Spill Closure Report dated 12/8/08 and received on 12/9/08. History of investigation at Villa Hermosa includes the following: Building C failed tightness test on 3/5/04. Petroleum impacted soil excavation was performed to the depth of bedrock (approximately 4 feet below the vault slab floor and to the lateral extents of the vault. Six soil borings and two wells were installed. Bedrock excavation was steam cleaned in 11/08. Two wells were installed in excavation into the bedrock via pneumatic jackhammer. Monitoring on 12/2/08 showed no product in wells. (Note: DEC has opinion that free product has migrated beyond the structural boundaries of basement excavation due to excavation to structural limitations and installation of wells in solid bedrock will not yield free product due to non-storativity of bedrock and dominance of fracture flow in bedrock regime). Wells between Building C and DeSalles installed in 11/08. Groundwater present at a depth of 5' bg and wells installed to a depth of 13'. Screen depth is from 3 to 13' bg. Groundwater samples collected from wells in 11/08. Report concluded the following: the basement vault impacted by the fill line leak was excavated to bedrock and any remaining residual oil has been removed, the monitoring points installed in the excavation have been dry and free of LNAPL since they were installed on November 3, 2008, Historic and current groundwater data from groundwater monitoring wells located between the fill line leak and the DeSales property indicated that groundwater is not contaminated by petroleum. Therefore, TRC concludes that the fill line failure at the Villa Hermosa property was not the source of petroleum impacts observed in the basement of the adjacent DeSales property. Requests closure of spill. 04/10/09-Vought-Current file review by Vought: Letter from AMCO Curl to DEC Vought-12/8/08. Repeated TRC conclusion that Villa Hermosa was not source of spill to DeSales and also forwarded copy of CD with report. Tank Tightness Test Report (TRC Curl)-12/26/08. The Site contains three distinct buildings, known as Buildings A, B and C. Each building contains a fuel oil fired boiler and a steel petroleum tank containing #2 fuel oil which is used to supply fuel to the boiler. Building 'A' contains a 7,500-gallon tank, Building 'B' contains a 6,000-gallon tank, and Building 'C' contains an 8,000-gallon tank. Each tank is located in the basement of the building and the bottom 2 feet of each tank is vaulted and encased in concrete on top of the basement floor. See the following spill numbers: Building A-0810009 (TTF) Building B-0810012 (TTF) Building C-0313381, 0809556 (TTF, soil excavation and well installation). As part of AMICO's divestiture of the property, the prospective purchaser (Metropolitan Realty Group, LLC.) performed tightness testing of all three tank systems on 11/21/08. ATS reported that all three (3) tank systems failed when utilizing the Mesa 2-D test system, which is an acoustical test system. Isolation and retesting and repair work performed by ProTest. All three manways were replaced on tanks since the manhole gasket material was observed to be deteriorated. All three (3) tanks were found to be tight or not leaking when utilizing the EXY-3 Locator Plus test system. The following describes the repair work: Building A- The fill line was not tight and was replaced. After repair the tank system tested tight

Map ID
Direction
Distance
Elevation

MAP FINDINGS

Site

Database(s)

EDR ID Number
EPA ID Number

VILLA HERMOSA APTS - BUILDING C (Continued)

S106385514

. Building B- The overfill whistle/vent line was not tight. The cause of this leak was determined to be deteriorated fittings and these were replaced. After repair, the tank system tested tight . Building C-The overfill whistle/vent line was not tight. The cause of this leak was determined to be deteriorated fittings and these were replaced. After repair, the tank system tested tight . The report recommends closure of spill 0809556. Passing tightness tests included for Buildings A, B and C. Letter from AIMCO Curll to DEC-1/7/09. Request for closure of spill 0809556. Email from AIMCO Curll to Vought-2/17/09. Email requesting update on report review. Email from AIMCO Curll to Vought-3/17/09. Email requesting update on report review. Site contacts: Bob Perine Metropolitan Realty Group LLC 15 West 39th Street, 7th Floor New York, NY 10018 Ph:(212)835-9040 Fax:(212)835-9059 email:bperine@metreal.com Charles Guder TRC ph:(212)221-7822x137 fax:(212)221-7840 email:cguder@trcsolutions.com 04/15/09-Vought-Discussed site with DEC Krimgold and AST requirements apply as per PBS as such DEC requires submission of monthly inspection records for past five years. If records cannot be produced than borings will have to be performed to insure no release. Spill #0809556 at same location for same tank closed and referred to this open spill. 04/17/09-Vought-Sent out letter to above addresses requiring 1)Submission of updated PBS application 2)biweekly groundwater monitoring, determination of groundwater flow direction and quarterly submission of reports 3)submission of well construction logs 4)submission of soil excavation sidewall samples from Building C 5)submission of monthly inspection records for past ten years 6)submission of ten year inspection reports 7)collection of soil and groundwater samples around the partially buried AST . Letter also included clause that Spill fund contractor must absolutely be present to collect duplicate samples and witness all borings... . 04/21/09-Vought-Received email from Curll with proposed site visit date for meeting with consultants on 5/7/09. Vought forwarded email to Envirotrac to determine their availability as well with cc to Janeski. Site meeting set up for 5/7 at 11am. 5/7/09-Vought-Site visit by Vought. Onsite were: Charles Guder(TRC) 212-221-7822x103 Stephen Evanoff(AIMCO)303-691-4560 Bob Perine(Metropolitan)347-366-4386 John Knief(East Coast Petroleum)-718-402-5107 Mark Ataman(Envirotrac)-631-924-3001 Frank Grassellino(Metropolitan)-212-835-9040 Scott Jaffee(Metropolitan)-212-835-9040 John Perotti(Merritt Engineering)-718-767-0923 Dave Lorthior(EnviroTrac)-631-924-3001 Topics of discussion included reasons for denial of no further action and above DEC requirements. Vought also discussed either installation of borings or suggested (but did not require) tank removal and replacement with full ASTs in order to ensure no further spills via lack of whole tank monitoring capabilities. 6/1/09-Vought-Received email from TRC Guder with attached letter. Letter dated 5/28/09.the following activities will be performed: 1. The three petroleum tanks on the site will be modified into aboveground storage tanks (ASTs). The work will be performed by a licensed fuel oil boiler repair and installation firm; 2. The resulting tank excavations will be inspected by the owner, the owners representative and the NYSDEC or their representative; 3. If visible petroleum contamination (i.e. free product) is not identified, endpoint soil and or groundwater samples will be collected in accordance with DER-10 .. 4. If visible petroleum contamination (i.e free product)is identified, work will stop and the owner, owner's representative, and

Map ID
Direction
Distance
Elevation

MAP FINDINGS

Site

Database(s)

EDR ID Number
EPA ID Number

VILLA HERMOSA APTS - BUILDING C (Continued)

S106385514

NYSDEC will confer to determine further actions . The property owner is ready to begin this work immediately . They will contact DEC or rep to inform them of work start date. 06/5/09-Vought-Received email from TRC Guder that tank conversions to begin on 6/15/08 and Envirotrac cc'd on email. Vought to perform site visit that day as well. DEC requires: 1)Cc to ATS, Envirotrac, Beautiful Village and Janeski 2)Inspection of soil under partially buried USTs during conversion to full ASTs 3)DEC contractor presence when performing soil investigation 4)Submission of TTF results including failing and passing tests. 5)Determination of groundwater flow direction. 6)Well construction logs. 7)endpoints and/or field observations or pictures of basement excavation sidewalls. 8)Continuation of quarterly groundwater monitoring. 9)Updating of PBS registration to tank location of aboveground-10% or more below ground. 10)Tightness testing of abandoned underground supply return lines 11)determine if well screen in MW3 is at adequate depth. 6/15/09-Vought-Site visit by Vought with Envirotrac (Lorthior and Ataman), TRC Guder and Metropolitan (Jaffe and Perine) and Eastcoast Petroleum. Eastcoast beginning to remove piping and will weld eye-hooks onto ASTs and use 3 train hosts to lift AST. AST will be emptied and cleaned prior to lift. Contractor will remove concrete around partially buried ASTs prior to lift and will order steel saddles for ASTs to sit on and will also put concrete under ASTs. 06/16/09-Vought-Received call from and spoke to TRC Guder who indicated that structural engineer was onsite this morning and TRC would keep Vought copied on results of inspection. 06/18/09-Vought-On vacation from 6/19 to 6/29. DEC Patel on 6/23 to: 1)call Envirotrac (Lorthior) to see if contamination found under lifted ASTs and to ensure adequate documentation as possible source for PIN at adjacent site. Vought onsite with TRC Kevin, Envirotrac Lorthior, Frank Grassellino(Metropolitan), Scott Jaffee(Metropolitan), Bob Perine(Metropolitan), John Knief(East Coast Petroleum). 5000-gallon UST in Building B was lifted and no free product encountered and no grossly contaminated product found. Tank underlain by concrete (possibly second floor) and Envirotrac and TRC collected endpoint samples witnessed by all. Envirotrac collected tens sidewall samples and TRC collected five samples. No signs of holes in tank and possible oil staining on one tank. Structural engineer also onsite. Vought also noticed two abandoned fuel oil supply return lines that run underground to adjacent building and Vought informed Jaffee that lines must be tightness tested. Also well that showed free product (MW3) screen depth to be checked to ensure that it straddles water table. Vought on vacation from 8/19-8/29 and site to be managed by DEC Patel. Scope of work for next week will be placement of concrete over tank lifted and reconnection of lines. 06/23/09-Hiralkumar Patel. 3:15 PM:- received email from Dave. lines will be tested on 06/24/09 and second tank will be lifted on 06/26/09 from building A. 06/24/09-Hiralkumar Patel. 11:50 AM:- spoke with Dave. he mentioned that instead of testing lines, owner choose to dug lines out. they are excavating today. there is someone from envirotrac and will collect samples. 1:30 PM:- visited site. met Bob, Kevin (TRC) and Dave Lorthior (EnviroTrac). employees of East Coast were exposing old lines. found three lines in each excavation from Buildings A,B,C: one old supply line, one most recent return line and one for gauge pipe. found odor in excavation for building A. will remove pipes tomorrow. 06/25/09-Hiralkumar Patel. 12 PM:- visited site. pipes removed from ground. Dave collected endpoint samples from building B area before i reached to the site. Dave mentioned that one

VILLA HERMOSA APTS - BUILDING C (Continued)

S106385514

area nearby tank room foundation wall found contaminated. there was clean sand right underneath the lines, but after removing couple of inches of soil, they found possible contamination. after building B, samples collected at building C. pipes removed from ground. found leak in area near boiler room foundation wall. strong odors noticed in soil. no other area in excavation found with contamination. collected endpoint samples. asked Dave to collect soil sample on other side of foundation wall inside boiler room (to see any migration of oil inside boiler room crossing foundation wall). during soil sample collection, found another old pipe running perpendicular to supply/return lines adjacent to foundation wall. found old pipe was ended in boiler room nearby pump area, but other end needs to be investigated. will excavate tomorrow to find out other end of pipe. this newly found old pipe runs towards building B, towards impacted site. Active return line was leaking evidenced by heavy soil contamination directly underneath the pipe and fresh product on pipe surface and pipe metal was flaking. after collecting samples at building C, collected samples at building A. found petroleum odors in soil about 3-4 ft away from boiler room foundation wall. tank in building A will be lifted on 06/29/09. asked Bob not to throw pipes away. 06/29/09-Hiralkumar Patel. 9:27 AM:- left message for Gavin (631-767-4228). 9:35 AM:- received call from Gavin. haven't started lifted tank at building A. Gavin checked area outside of boiler room at building C where old abandoned pipe found. contractor excavated about 4 ft of concrete nearby boiler room foundation wall. Gavin will look for any contamination. will excavate more to trace pipe end. 06/30/09-Vought-Site visit by Vought and onsite were Dave(Metropolitan), Marc(Envirotrac) and Wes Lindemuth(TRC). Vought inspected current status of all three building and noted that soil contamination noted at abandoned supply return lines in Buildings A and B and heavy soil contamination noted at active underground return line in Building C. Active return line in Building C was heavily deteriorated. Soil samples collected from under AST at building A and no PID or odors noted in soil. BUILDING B-old supply and active return line and line for petrometer removed, awaiting soil analyticals from ten endpoint soil samples, PID hit noted in soil sample, excavation depth to 2'bg and no water in excavation. BUILDING A-old supply and active return line and line for petrometer removed, awaiting soil analyticals from four endpoint soil samples, Soil contamination noted under lines, excavation depth to 2'bg and no water in excavation. BUILDING C-old supply and active return line and line for petrometer removed, awaiting soil analyticals, heavy gross soil contamination noted under lines near boiler room foundation and hole noted in active return line, excavation depth to 2'bg and no water in excavation. Four endpoint soil samples collected. 07/02/09-Vought-Site visit by Vought with Envirotrac Lorthior, TRC Lindemuth and Metropolitan (Dave)and soil samples collected from under UST at Building C. Vought noted active leak from AST (AST was emptied before lift) coming from bottom of UST. Approximate 2' patch of fresh free product on concrete underlying void space under AST. Four endpoint samples collected by EnviroTrac and TRC. Vought spoke to Metropolitan Jaffee who requested to expedite center courtyard excavation and Vought discussed installation of test pits and or monitoring wells in courtyard. Meeting will be held with all parties once plans for center courtyard are finalized so that investigation and possibly remediation can coincide with courtyard development. 07/02/09-Vought-Sent email to Metropolitan, TRC and AIMCO requesting

MAP FINDINGS

VILLA HERMOSA APTS - BUILDING C (Continued)

S106385514

update on courtyard development schedule and also included following requirements to be performed by RP's: EnviroTrac-DEC 1) Inspection of soil under partially buried USTs and supply return lines during conversion to full ASTs and collection of endpoint samples. 2) DEC contractor presence when performing all soil investigations and sampling. 3) Determination of groundwater flow direction (surveying all monitoring wells). 4) Biweekly groundwater monitoring and quarterly groundwater sampling. 5) Submission of report with above information. 6) Interim ISR after completion of investigation by EnviroTrac and submission of report. 7) Examination of water table elevations in MW3 and MW4 and determination of screen depth via remote or well reinstallation of MW1 and MW2. AIMCO/Metropolitan-TRC 1) Submission of all TTF results including failing and passing tests. 2) Examination of water table elevations in MW3 and MW4 and determination of screen depth via remote or well reinstallation of MW1 and MW2. 3) Continuation of quarterly groundwater monitoring. 4) Updating of PBS registration to tank location of aboveground-10% or more below ground. 5) Excavation of contaminated soil if present (pending receipt of lab analyticals) around ASTs and/or piping runs 6) Well installation at areas of contamination once soil analyticals are received. 7) Installation of wells and/or test pits in center courtyard that is rescheduled for paving upon concurrence with DEC. 8) Repair and inspection of AST at Building C prior to fill due to leak observed on 7/2. 9) DRO and GRO on further soil samples. 07/7/09-Vought-Received email from TRC Guder including well construction logs for MW3 and MW4. MW1 and MW2 are of unknown construction as they were installed by others. Well installation logs for MW3 and MW4 shows screen from 3'bg to 13'bg. 07/09/09-Vought-Received email of soil results from Envirotrac and had them forwarded to all parties. Soil analyticals show the following concentrations above lab method detection limits suggesting that a spill did occur: 16ppb toluene(LB1), 20ppb 1,3,5-trimethylbenzene(LB1), 10ppb 4-isopropyltoluene(LB1), 1.7ppb sec-butylbenzene(LB2), 51ppb naphthalene(LB2), 4ppb ethylbenzene(LA3), 29ppb xylene(LA3), 68ppb 1,3,5-trimethylbenzene(LA3), 56ppb 1,2,4-trimethylbenzene(LA3), 56ppb naphthalene(LA3), 3.3ppb toluene(LA1), 2.6ppb xylene(LA1), 7.3ppb 1,3,5-trimethylbenzene(LA1), 6.5ppb 1,2,4-trimethylbenzene(LA1), 150ppb naphthalene(LA1), .20ppb toluene(LA2), 1.7ppb xylene(LA2), 4.9ppb 1,3,5-trimethylbenzene(LA2), 2.4ppb 1,2,4-trimethylbenzene(LA2), 340ppb naphthalene(LA2), 35ppb toluene (LC1), 210ppb xylene(LC1), 110ppb 1,3,5-trimethylbenzene(LC1), 420ppb 1,2,4-trimethylbenzene(LC1), 1200ppb naphthalene(LC1), 26ppb toluene(LC2), 79ppb ethylbenzene(LC2), 420ppb xylene(LC2), 1000ppb 1,3,5-trimethylbenzene(LC2), 4300ppb 1,2,4-trimethylbenzene(LC2), 25000ppb naphthalene(LC2). 07/23/09-Vought-Received email cc of FOIL request submitted to DEC Records Access Officer from John Osborn PC (Mark Pennington Ph:914-741-9870 Fax:914-741-9875) for specific records. 07/24/09-Vought-Received letter via email from Pennington that he was copied on email request for update on courtyard development and that Based on information, provided to date AIMCO cannot agree to this request. We need more information to understand DEC's position. We do not have a clear understanding of the screen depth concern, or of the purpose of this testing. Given the results of the extensive testing and site investigation performed by TRC to date, we have difficulty understanding why the Department is looking to AIMCO or Metropolitan Realty to perform or pay for the testing the Department proposes .

Map ID
Direction
Distance
Elevation

MAP FINDINGS

Site

Database(s)

EDR ID Number
EPA ID Number

VILLA HERMOSA APTS - BUILDING C (Continued)

S106385514

Request for meeting and FOIL request also included. In the interim, TRC is making plans to take well elevations and analyze groundwater flow information at the site, which should be accomplished within the next several weeks. Request for update on FOIL request (to be handled by DEC Abdelsadek) and meeting times. 07/29/09-Vought-DEC Urda and Vought called and spoke with Pennington and informed him that FOIL request was received and being processed (Vought confirmed with DEC Abdelsadek that he had the FOIL request). DEC also requested that meeting take place once report with soil analyticals and groundwater flow direction received from EnviroTrac and Pennington concurred. Vought called and spoke to EnviroTrac (Lorthior) and confirmed that he was actively working on report submission including flow direction determination. 07/30/09-Vought-Note that site still on ISR Hotlist due to age of spill. After discussion with NYSOAG Buss and Riggi and RP must be identified to toll the 6 year statute of limitations for cost recovery and as such an RP must be included on an ISR. AG Riggi requested that ISR be sent up naming RPs with note that groundwater flow direction needed to be examined before initial demand letters sent. Vought and DEC Urda called and spoke to Pennington and informed him that DEC will wait until report including soil endpoint samples and groundwater flow direction is received from EnviroTrac prior to scheduling meeting. Vought also confirmed with DEC Abdelsadek that he did receive FOIL request and is processing and conveyed same information to Pennington. Vought and Urda spoke with AG Riggi who requested that ISR be sent with RP information and note that groundwater flow direction must be examined prior to sending initial demand letters. Riggi also requested that file be scanned and transmitted electronically. Received email request from TRC Guder notifying DEC Lorthior that their surveyor GEOD will be onsite on Monday (8/3/09) to survey wells. Request to confirm that sidewalk wells are in the overburden. Vought spoke to Lorthior and GEOD survey method requires that data processing may not be made available to DEC and as such Vought instructed Lorthior to perform groundwater survey independently if every step of groundwater flow direction cannot be independently confirmed via data processing. 08/04/09-Vought-Sent email to Lorthior and Guder with attachment of portion of report from Summary Findings and Field Activity Report (9/13/04) of written description of well installation (note no boring logs or well construction logs available). Vought Edocd file for FOIL request. 08/05/09-Vought-Called and spoke to Lorthior who was onsite during groundwater flow determination by TRC. As per Lorthior, no independent ways of conferring calculations and as such Vought required independent groundwater flow determination. Concrete was being broken in concrete starting from south end and pipe sticking out of ground. Report should be received from EnviroTrac within two weeks. Vought called Scott Jaffee(Metropolitan)-212-835-9040 and left message to return call to discuss necessity of soil excavation of contaminated soil in courtyard (Vought attempting to avoid redevelopment of courtyard followed by excavation of new concrete and contaminated soil at later date). Vought received callback from Jaffee and discussed courtyard development and need for soil excavation and possibly monitoring wells and or test pits. Jaffee will put development on hold until reports are received and determination of further action can be made. 08/18/09-Vought-Received email from NYSOAG Riggi that NYSOAG Alison Pesca will be assigned to cost recovery case. 08/26/09-Vought-Received email from EnviroTrac (Lorthior) that David Ortiz from Villa Hermosa wants assurance from

Map ID
Direction
Distance
Elevation

MAP FINDINGS

Site

Database(s)

EDR ID Number
EPA ID Number

VILLA HERMOSA APTS - BUILDING C (Continued)

S106385514

DEC that tanks could be placed back into service. Vought called Ortiz (917-299-7822) and left message informing him that tanks could be placed into service as long as they met FDNY and DOB guidelines, passed a tightness test after the replacement of lines and that PBS registration was updated. 09/21/09-Vought-Reviewed draft investigation report submitted by EnviroTrac for piping run endpoint samples and AST removal samples (see 7/9/09 comments above), updated groundwater flow direction and sent comments back to EnviroTrac. Report concludes The removal of the subsurface piping at the site indicated that the return line for Building C was leaking , the presence of fuel oil compounds at the return lines for Buildings A and Building B despite being below current RSCO's, indicate a historical release of petroleum at these locations , soil samples collected beneath the tanks exhibited concentrations of petroleum associated SVOCs... , Groundwater in portions of the site appears to be migrating towards DeSales , Free phase product has been detected in some of the wells (MW3, MW4 and DEC-2)on a intermittent basis , Construction details for MW3 and MW4 are unavailable . Report recommends installation of wells west of Building B (between building B and DeSales courtyard, determination of construction of MW3 and MW4 with possible reinstallation, investigation of piping at Building C, continuation of biweekly monitoring and sampling and testing of all tanks and pipes as part of return to service. Meeting set up for 10/25 at 10am with DEC Austin, DEC Urda, NYSOAG Pesca, AIMCO Pennington and TRC Guder at Region 2 offices to discuss next step and cost recovery actions. 9/22/09-Vought-Reviewed email from TRC Guder dated 9/17/09 including well logs for MW1 and MW2, TRC split soil samples from piping endpoint samples, split samples from groundwater samples and groundwater contour map. Well construction logs for MW have 2' casing and 23' screen length and MW has 3' casing with 17' screen length. Groundwater contour map using wells MW1, MW2 and MW3 shows groundwater flow to the west toward fifth avenue. MW4 not used in groundwater contours. No site plan included with soil sample locations and as such cannot determine where samples collected from. Vought sent email to Guder requesting site plan with sampling locations. 9/24/09-Vought-Meeting scheduled at DEC on 10/25 at 10am with Pennington, Guder, AIMCO, DEC Austin, DEC Urda, Vought, EnviroTrac and NYSOAG Pesca. Received email from TRC Guder including site plan with sampling locations, requesting EnviroTracs survey information, note that he will provide his survey information and well construction logs for MW3 and MW4. Note that screen starts at 3'bg and groundwater data from EnviroTrac shows elevations at 2.79'bg(6/22/09), 2.85'bg(6/10/09), 2.9'bg(8/3/09) and as such this well is not suitable for collection of groundwater samples and monitoring. Vought reviewed split sample results from piping samples and noted that endpoint samples were missing from TRC for locations BB-PIPE-EP, BA-PIPE-EP, VH-BA-Ep-3, VH-BA-EP1, VH-BA-EP-2, BC-PIPE-EP. Soil analyticals show detections of compounds particular to fuel oil (despite being below TAGM RSCO's) including: 22ppb naphthalene(VHBBEP1), 77ppb phenanthrene(VHBBEP1), 29ppb naphthalene(VHBBEP2), 119ppb phenanthrene(VHBBEP2), 133ppb phenanthrene(VHBBEP4), 2ppb naphthalene(VHBCEP2), 541ppb phenanthrene(VHBCEP2), 16ppb acenaphthene(VHBCEP2), 82ppb anthracene(VHBCEP2), 83ppb anthracene(VHBCEP1), 70ppb phenanthrene(VHBCEP1). TRC groundwater data shows flow to the southwest however groundwater gradient map does not account for sump pit influence and must be resubmitted. Vought sent reply to TRC Guder

VILLA HERMOSA APTS - BUILDING C (Continued)

S106385514

with cc to all requesting survey info from EnviroTrac and also noted that both groundwater maps of EnviroTrac and TRC do not take account the operational sump of DeSales (which may cause component of groundwater flow directly from Villa Hermosa to DeSales) and possible sump in 1255 5th avenue. Vought called Janeski who confirmed presence of sump and that it operated frequently during rain events and turned on at various times throughout day (operated by float switch). Vought sent email to all parties noting fact that sump was not taken into account in flow maps. Janeski also mentioned that he could arrange site access for 1255 5th avenue (coop president is Gerald Buschell and no PBS registration for site) on 9/25 at 8am. Vought called and arranged site visit at 8am with EnviroTrac and left message of same for TRC Guder. Note meeting at DEC at 10am after site visit. Vought received callback from and spoke to TRC Guder who noted that he would not be able to attend site visit but stated there was no need for him to be there as DEC would be performing inspection.

09/25/09-Vought-Site visit by Vought and EnviroTrac(Lorthior) to DeSales and 1255 5th Avenue for inspection of sump. Vought and Lorthior met with Janeski and DeSales Super (Faton Halili) and inspected sump pit. Pit has numerous pipes leading to cinderblock lined box. Water surface present at 3' below grade in pit. As per Halili the sump only services piping that runs under basement floor but he is unsure of layout of piping. Janeski has building plans available for later inspection. Halili noted that basement has not flooded for years but was onsite for the oil seepage in 2003 which occurred during exceptionally heavy rains events. During one of the past flooding events Halili and super of 1255 5th Avenue (Peter) measured depth of basements below grade and determined that both basement floors are at same depth below grade. Halili pumped sump dry and depth to bottom is approximately 5'bg and cannot determine bottom of sump as filled with debris. No oil or oil staining observed in sump (possibly due to oil impact occurring 5 years ago). Vought and Lorthior inspected 1255 5th avenue and met with doorman (Ismael) who has been onsite for past 15 years. Ismael indicated building is using natural gas for the past 15 years and has never had an oil impact. Two sumps located in basement of 1255 5th avenue. Envirotrac (Lorthior) provided hard copy of Investigation Report (see notes from 9/21/09 above). 9/25/09-Vought-09/29/09-Vought-See spill number 0313381 (Villa Hermosa) for more information. Investigation by EnviroTrac at 1600 Madison Avenue (Villa Hermosa Spill 0313381, 0810009, 0810012) indicate that Villa is potential responsible party. Site visit by Vought and Lorthior to inspect sumps as well as inform Janeski of updates and perform basement inspection. Vought noted that impacted basement area was being used for rest areas of custodial staff with no additional seepage of petroleum but slight petroleum odor noted only in custodial area. Meeting at 9/25 at DEC offices between DEC, NYSOAG and Villa Hermosa reps. Meeting was held at DEC on 9/25 including DEC Vought, DEC Austin, DEC Urda, NYSOAG Alison Pesca, EnviroTrac Lorthior, TRC Guder(212-221-7822), Mark Pennington (917-456-0747) attorney for AIMCO-prior owner of Villa Hermosa) and AIMCO Stephen Evanoff(303-691-4560). Pennington indicated that there was no method of transport to DeSales and Vought mentioned that transport mechanism was groundwater. Decision reached to send STIP to Villa Hermosa for spill at Building C and also to send letter to Villa Hermosa informing them that work below will start on DeSales (as Villa Hermosa currently not willing to accept responsibility). Vought will draft STIP requirement for review by Austin and Urda and

Map ID
Direction
Distance
Elevation

MAP FINDINGS

Site

Database(s)

EDR ID Number
EPA ID Number

VILLA HERMOSA APTS - BUILDING C (Continued)

S106385514

will also contact DJaneski and EnviroTrac to arrange scope of work that State funded contractor (EnviroTrac) will need to perform to restore basement (epoxy and drywall removal) of DeSales and install upgradient wells on Villa Hermosa property. Vought sent email to Janeski with notes from 9/29 above and FOIL request information. 09/29/09-Vought-See spill number 0313381 (Villa Hermosa) for more information. Investigation by EnviroTrac at 1600 Madison Avenue (Villa Hermosa Spill 0313381, 0810009, 0810012) indicate that Villa is potential responsible party. Site visit by Vought and Lorthior to inspect sumps as well as inform Janeski of updates and perform basement inspection. Vought noted that impacted basement area was being used for rest areas of custodial staff with no additional seepage of petroleum but slight petroleum odor noted only in custodial area. Meeting at 9/25 at DEC offices between DEC, NYSOAG and Villa Hermosa reps. Meeting was held at DEC on 9/25 including DEC Vought, DEC Austin, DEC Urda, NYSOAG Alison Pesca, EnviroTrac Lorthior, TRC Guder(212-221-7822), Mark Pennington (917-456-0747) attorney for AIMCO-prior owner of Villa Hermosa) and AIMCO Stephen Evanoff(303-691-4560). Pennington indicated that that there was no method of transport to DeSales and Vought mentioned that transport mechanism was groundwater. Decision reached to sent STIP to Villa Hermosa for spill at Building C and also to send letter to Villa Hermosa informing them that work below will start on DeSales (as Villa Hermosa currently not willing to accept responsibility). Vought will draft STIP requirement for review by Austin and Urda and will also contact DJaneski and EnviroTrac to arrange scope of work that State funded contractor (EnviroTrac) will need to perform to restore basement (epoxy and drywall removal) of DeSales and install upgradient wells on Villa Hermosa property. Vought sent email to Janeski with notes from 9/29 above and FOIL request information. 10/13/09-Vought-Drafted STIP with CAP including submission of passing and failing tank tests, reinstallation of MW3 and biweekly monitoring and quarterly groundwater sampling and submitted for review to DEC Urda an Austin. STIP to be sent to: Stephen Evanoff, PE, BCEE, CSP Aimco 4582 S Ulster Street Parkway Suite 1100 Denver, CO 80237 stephen.evanoff@aimco.com Office: 303.691.4560 Mobile: 303.884.1889 Fax: 303.300.3298 Vought called and spoke to Janeski and informed him that Vought would send email to him requesting approval to begin basement work. 10/14/09-Vought-Sent email to Janeski with CC to Pennington, Guder, Austin, Urda, Pesca requesting finalization of basement renovation plans for DeSales so that Department could perform work. Vought sent out STIP to AIMCO Evanoff for cleanup at Building C with deadline of submission of 11/16/09. CAP included reinstallation of MW3, biweekly monitoring and quarterly groundwater sampling and submission of passing and failing test results. Vought sent out Spill closure letters to Evanoff for spills number 0810009 and 0810012 as no cleanup required due to no TAGM 4046 Required Soil Cleanup Objective exceedences (albeit petroleum detections indicating a historical spill did occur). Vought sent email copy of STIP to Pennington and also requested access for EnviroTrac to install wells immediately upgradient of DeSales at Building B rear alleyway. Vought sent email request to TRC Guder requesting resubmission of updated groundwater map, facilitating access to DeSales if he wishes to survey sump elevation and requesting additional split sample analyticals BB-PIPE-EP, BA-PIPE-EP, VH-BA-EP-3, VH-BA-EP1, VH-BA-EP-2, BC-PIPE-EP. Vought sent email to Envirotrac Lorthior requesting resubmission of groundwater contour map.

Map ID
Direction
Distance
Elevation

MAP FINDINGS

Site

Database(s)

EDR ID Number
EPA ID Number

VILLA HERMOSA APTS - BUILDING C (Continued)

S106385514

10/21/09-Vought-Received split sample analyticals from TRC Guder for BB-PIPE-EP, BA-PIPE-EP, VH-BA-EP-3, VH-BA-EP1, VH-BA-EP-2, BC-PIPE-EP. Soil analyticals show: .59ppb ethylbenzene(BB-PIPE-EP), 2.1ppb 1,3,5-trimethylbenzene(BB-PIPE-EP), 1.0ppb xylene(BB-PIPE-EP), 334ppb phenanthrene(BB-PIPE-EP), 94.6ppb benzene(BC-PIPE-EP), 2680ppb ethylbenzene(BC-PIPE-EP), 17800ppb naphthalene(BC-PIPE-EP), 25300ppb 1,2,4-trimethylbenzene(BC-PIPE-EP), 19300ppb xylene(BC-PIPE-EP), 25.8ppb benzene(BA-PIPE-EP), 670ppb ethylbenzene(BA-PIPE-EP), 5520ppb naphthalene(BA-PIPE-EP), 199ppb toluene(BA-PIPE-EP), 4890ppb xylene(BA-PIPE-EP), 205ppb phenanthrene(VH-BA-EP-1), 17ppb naphthalene(VH-BA-EP-2), 488ppb phenanthrene(VH-BA-EP-2), 23ppb xylene(VH-BA-EP-3), 12900ppb phenanthrene(VH-BA-EP-3).

10/21/09-Vought-Requested groundwater contour map from TRC Guder that

Considering the discrepancies between the groundwater flow maps generated by Envirotrac and TRC the last time we provided groundwater flow analysis, it might be best to have only Envirotrac generate the flow map, to avoid the time and expense of trying to resolve potential additional discrepancies. However, if you could have David let me know when Envirotrac goes out to DeSales to gauge the sumps, we might (probably) want to observe. Vought replied with email with cc to Envirotrac that DEC will let TRC know of gauge dates and that DEC would require groundwater flow maps if contamination at Building C encountered water table. Finally, if the NYSDEC could provide Envirotrac's groundwater flow map when it is generated so we can review, it would be appreciated. 11/2/09-Vought-Received call from Wayne Miller (Prudential 770-395-8498) who is has provided loan to Metropolitan Realty. Vought discussed spill history, potential responsible parties and requirements for closure of this spill and also for cleanup at DeSalles (Spill 0310458). Miller mentioned that Prudential lending a large amount of money to Metropolitan Realty for upgrades (approx 54 million) and they are concerned with open spill and potential lien on property. 11/5/09-Vought-Initial Demand Letters from NYSOAG Pesca to AIMCO, Metropolitan Realty and BVRC Management Co 11/6/09-Vought-Spoke with NYSOAG Pesca and she received call from and spoke to Pennington as he inquired as to scope of work requirements on DeSalles. Vought noted that epoxy seal and dry wall removal was minimal requirements and further wells between DeSalles and source site (Villa Hermosa) will not be needed if responsibility is accepted for DeSalles cleanup and past costs.

11/10/09-Vought-Received email from AIMCO Evanoff with attached response to DEC Stipulation Agreement dated 10/14/09. We have identified several technical issues that we believe require clarification in the Corrective Action Plan (CAP) document. In addition we have a few process related concerns we would like to see addressed in the document. In summary we would like to see changes in the language of the CAP to address the following issues: Paragraph 1: Include a definition of separate phase hydrocarbons Paragraph 1: Clarify the range of acceptable interim remedial actions is separate phase hydrocarbons are observed in groundwater Paragraph 2: Clarify under what circumstances off-site sampling would be required. Paragraph 2: Modify the language about groundwater monitoring and sampling and make it clear that such monitoring/sampling would be for a finite period of time and clarify the criteria for ending the sampling/monitoring program. Paragraph 6: Include a standard for DE review of submittals for resolving disputes. Request for meeting with DEC Vought, TRC Guder and Evanoff to discuss the scope of the remedial investigation and the CAP.

Map ID
Direction
Distance
Elevation

MAP FINDINGS

Site

Database(s)

EDR ID Number
EPA ID Number

VILLA HERMOSA APTS - BUILDING C (Continued)

S106385514

11/14/09-Vought-Received email from TRC Guder requesting meeting to review draft scope of work and discuss proposed revisions to CAP. Meeting to be technical only. 11/19/09-Vought-Received email request from Scott Jaffee (Metropolitan Realty) requesting meeting with himself and his environmental consultants (Chuck Meritt-Meritt Engineering Mark Robbins-HydroTech). 11/24/09-Vought-Called and spoke to TRC Guder and also sent reply that Vought available week of 12/7 to meet. Called and spoke to Jaffee and agreed to one private meeting as well during week of 12/7. Jaffee also requested 30 day NYSOAG Initial Demand Request and Vought spoke to Urda and Pesca and they agreed to request as long as letter is received from Villa Hermosa representative acknowledging that the new deadline is 1/7/10. 12/7/09-Vought-Received copy of letter from Jaffee to NYSOAG Pesca requesting 30 day deadline extension of Initial Demand Letter. Meeting set with Jaffee (Metropolitan Realty), HydroTech and Merritt Engineering at DEC offices at 12/8 at 11:00am. 12/8/09-Vought-Called TRC Guder (Cell:646-660-1020) and spoke to Guder and he said that Metropolitan and AIMCO will be most likely be splitting remedial costs and costs incurred to Fund. After DEC meeting with Metropolitan Realty, Jaffee will follow up with AIMCO to discuss possible remedial action and cost recovery. Meeting at DEC with Metropolitan (Jaffee), HydroTech (Robbins) and Meritt (Chuck Meritt 631-617-6200). Vought discussed history of this spill number and spill number 0310458 and discussed scope of work including remediation of contamination found at building C and restoration of basement at DeSalles. Jaffee will discuss DEC requirements and STIP with his coworkers and AIMCO and respond to DEC and outstanding STIPULATION by 12/22. 1/5/10-Vought-Received call from and spoke with Metropolitan (Jaffee). He is finalizing agreement to take over cleanup from AIMCO. Once agreement is finalized he will sign and submit STIP to DEC. Hydrotech to also send in proposal for excavation and collection of endpoint samples at Building C as well as restoration of DeSalles basement. Jaffee also confirmed that he performed site visit to DeSalles and met with Janeski and reviewed scope of restoration. 1/6/10-Vought-Received call from and spoke to Jaffee and he is now in control of all remedial work and cost recovery issues as opposed to AIMCO. Jaffee requested copy of STIP so that he could sign and return it to DEC. He also noted that Vought would receive call from HydroTech Mark Robbins with regards to both the investigation/remediation at Building C as well as the restoration of the DeSalles basement. Jaffee also noted that he spoke with NYSOAG Pesca with regards to reimbursing Spill Fund for past costs and Pesca noted to Jaffee that she would have to confer with DEC on whether interest would be sought along with principal. Vought sent copy of STIP to Jaffee via email. Vought called and spoke to NYSOAG Pesca who indicated that she is seeking interest which is in agreement with prior discussion with DEC Austin and Vought. Pesca drafting settlement agreement and will send to Vought for review prior to sending to Jaffee. 1/11/10-Vought-STIP submitted to DEC Oliva for signature. 01/15/10-Vought-Received email with settlement agreement with Metropolitan from NYSOAG Pesca. Vought noted that as per recent conversation with EnviroTrac (Lorthior) that they have an additional 5K of bills to be submitted for reimbursement. Vought received copy of proposal for investigation/remediation at Building C and restoration Plans for DeSalles and requested a copy be sent to Janeski (restoration only) for his review and approval. Monies received for reimbursement to Fund as well. Vought reviewed proposal

Map ID
Direction
Distance
Elevation

MAP FINDINGS

Site

Database(s)

EDR ID Number
EPA ID Number

VILLA HERMOSA APTS - BUILDING C (Continued)

S106385514

from HydroTech dated 1/14/10 and covered scopes for both Impact In Area of Building C and DeSalles Property Spill. Letter is addressed to Jaffee and includes cost proposal as well. Scope of work at Building C includes: Use of backhoe to excavate soil and collect endpoint samples (a total of five samples) for 89260/8270 with collection of bottom groundwater sample. A Remedial Action Report will be submitted to DEC. Proposal for DeSalles Restoration includes use of a DEC approved Epoxy Novolac Coating to seal bottom three feet of common wall between Villa Hermosa and DeSalles, note that HydroTech will need completed unobstructed access to all basement floor areas, Floor will be sanded/scoured with a concrete grinding machine and then application of primer followed by two coats of Novolac Epoxy. Vought sent email and spoke to Robbins noting approval of Plan pending inclusion of (minimum of five endpoint samples but final number to be determined in consultation with the DEC project manager) for excavation at Building C; inclusion of DEC will be notified to perform site visit to inspect excavation; confirmation of drywall removal at DeSalles; ventilation to prevent epoxy odors. HydroTech will submit ammended RAP to DEC. 2/2/10-Vought-Received email from HydroTech (Matli) that we will be performing the soil excavation at the above spill site on Tuesday, Feb 2nd, 2010. I will contact you on Monday, should this schedule is canceled due to an emergency. Once the fieldwork starts on Tuesday, I will call to notify you of the our presence at the site as we previously discussed. Our plan is to excavate and backfill the same day, after your inspection of the excavation. Vought sent note to all parties noting continued requirement of removal of drywall over all former seepage areas, installation of ventilation system to prevent epoxy. Vought also sent email to Janeski requesting review of proposed basement restoration plan. Site visit by Vought as limits of excavation reached as per Matli. Vought noted contaminated (dark grey/black) soil under footing wall of Building C however water seepage from point directly under stained area showed no sheen or free product. Vought required collection of five endpoint samples (four soil and one bottom groundwater). Results to be submitted to DEC. 3/11/10-Vought-Reviewed Remedial Action Report from HydroTech (Matli) dated 3/3/10. Excavation report including collection of three soil sidewall endpoint and one bottom groundwater endpoint samples. A total of 8.82 tons of soil were removed from the site. Excavation to the south limited by building foundations, to the west by a masonry wall and to the east and north until no more petroleum contaminated soil was encountered. Final excavation was 9'x 6' x 5'deep. No sheen was observed on the groundwater which accumulated in the bottom of the excavation pit. Soil analyticals show detections of petroleum contamination all below TAGM 4046 Required Soil Cleanup Objectives. Groundwater analyticals show detections of petroleum contaminants below TOGS 1.1.1 Groundwater Standards. Vought replied with email that for issuance of Spill Closure Letter the below requirements are needed. Vought also called and left message to Jaffee to return call to discuss Bill payment and RAP approval. 3/11/10-Vought-Received notice of bill payment from DEC Ligasse despite agreement of Metropolitan Realty to cover costs. Vought called and spoke to EnviroTrac who noted that billing issues should be referred to EnviroTrac Alisa Bubb. Vought sent copy of invoice to Jaffee and requested he contact Bubb for payment. Vought also sent email to DEC Ligasse to NOT pay bill. Vought received reply from Jaffee that Thanks for the e-mail don't quite understand it, would like to

Map ID
 Direction
 Distance
 Elevation

MAP FINDINGS

Site

Database(s)

EDR ID Number
 EPA ID Number

VILLA HERMOSA APTS - BUILDING C (Continued)

S106385514

Remarks: discuss the technical aspect of it. Also wondering and hoping you had a chance to review the Hydrotec Report and hoping and wondering. That I can receive the NFA letter and when you think I could get it. I don't have to tell you that the letter would be a great burden lifted for me. Thanks and looking forward to speaking to you soon . Vought received reply from Janeski to Matli that Paul, With the confirmation from Jeff that you will remove and replace the walls, we are ready. 3/15/10-Vought-Received call from and spoke to Jaffee who requested closure of this spill number and noted his continual agreement to perform restoration at DeSalles. Vought discussed with DEC Urda and DEC will send out STIP to Jaffee with CAP for DeSalles Basement restoration. Vought called EnvioTrac(Bubb) to see if she was contacted by Jaffee for bill payment. Bubb indicated that she had not been contacted by Jaffee to date. Vought copied on email from Jaffee to Bubb noting contact information for issuance of new bill. Vought discussed spill closure with DEC Austin and Urda and DEC will close this spill and issue separate STIP for basement restoration under spill #0310458. See spill #0310458 for further info on DeSalles basement restoration. Onsite meeting with Jaffee, Janeski and Perin and Jaffee signed STIP for restoration at DeSalles and Vought signed Spill Closure Letter for this spill. Spill closed by Vought. "

"TIM DEMEO REQUESTED TO DO THE TANK TEST. MAY HAVE TO DO ISOLATION TEST IN THE FUTURE WAITING FOR THE CUSTOMER TO DECIDE WHETHER OR NOT THEY ARE GOING TO USE THEM OR NOT."

All TTF:

Facility ID: 0313381
 Spill Number: 0313381
 Spill Tank Test: 1529026
 Site ID: 149717
 Tank Number: 2
 Tank Size: 5000
 Material: Not reported
 EPA UST: Not reported
 UST: Not reported
 Cause: Not reported
 Source: Not reported
 Test Method: 03
 Test Method 2: Horner EZ Check I or II
 Leak Rate: .00
 Gross Fail: Not reported
 Modified By: Spills
 Last Modified Date: Not reported

O212
SW
1/8-1/4
0.157 mi.
827 ft.

VILLA HERMOSA APTS - BUILDING B
2-20 EAST 108TH STREET
NEW YORK, NY 10029
Site 5 of 9 in cluster O

NY LTANKS S109374798
N/A

Relative:
Lower
Actual:
17 ft.

LTANKS:
 Facility ID: 0810012
 Site ID: 407520
 Closed Date: 2009-10-14
 Spill Number: 0810012
 Spill Date: 2008-11-21
 Spill Cause: Tank Test Failure

Map ID
Direction
Distance
Elevation

MAP FINDINGS

Site

Database(s)

EDR ID Number
EPA ID Number

VILLA HERMOSA APTS - BUILDING B (Continued)

S109374798

Spill Source: Non Major Facility > 1,100 gal
Spill Class: Not reported
Cleanup Ceased: Not reported
SWIS: 3101
Investigator: jbvought
Referred To: Not reported
Reported to Dept: 2008-11-24
CID: Not reported
Water Affected: Not reported
Spill Notifier: Tank Tester
Last Inspection: Not reported
Recommended Penalty: False
Meets Standard: False
UST Involvement: Not reported
Remediation Phase: 0
Date Entered In Computer: 2008-12-08
Spill Record Last Update: 2009-10-14
Spiller Name: JESSE CURLL
Spiller Company: AIMCO
Spiller Address: 639 GRANITE STREET
Spiller County: 999
Spiller Contact: JESSE CURLL
Spiller Phone: (781) 849-1471
Spiller Extention: 105
DEC Region: 2
DER Facility ID: 356768
DEC Memo: "12/08/08-Vought-SEE ALSO OPEN SPILL NUMBERS 0313381, 081009, 0809556, 0810012 for other failures in same apartment complex. THIS SITE POSSIBLE SOURCE TO OPEN SPILL AND OPEN PIN 0310458. Left message for Advanced Tank Services(ATS)Laura Capelli (800-440-8265) to fax tank tightness test results. Vought received tightness test results and Vought received three results from three different tanks respectively (one with fill pipe in Madison Avenue, one with fill pipe on 107th street and one with fill pipe on 108th street). Vought opened up two additional spill numbers as failures in separate addresses as per property shark. Vought sent out TTFs with cc to property owner and below requirements to: Mr. Jesse Curl AIMCO - Boston 639 Granite Street, Suite 312 Braintree, MA 02184 Fax:(781) 849-7652 Phone:(781) 849-1471x105 12/9/08-Vought-Site visit by Vought with Envirotrac (Lorthior), TRC Guder, TRC Eva, Metropolitan Realty (Bob, Frank and David Cruz-Beautiful Village Redevelopment Associates-917-299-7822). AIMCO sold property but retains liability with respect to tanks as per TRC Guder. Tank is 8000-gallon #2 fuel oil UST and tank was isolated and passed tank only test as per TRC Guder. Vent line compressor fittings replaced on tank. Tank, supply/return and fill lines were isolated and passed test. Tank previously tested in 2005. Tank is a partially buried UST and not AST as registered. DEC requires TTF letter: 1)Cc to ATS, Beautiful Village, Envirotrac and Janeski. 2)USTs associated requirements or investigation via soil borings. 3)DEC presence when performing soil investigation adjacent to UST 4)Submission of Updated PBS registration. 5)Fingerprinting at both sites if well installation at Villa Hermosa shows presence of petroleum contamination. 6)call to Metropolitan and if determination that tanks will remain USTs then associated UST requirements. If wish to register tanks as ASTs then excavation and replacement of tanks required. 7)submission of TTF results including failing and passing tests. 04/10/09-Vought-Current

Map ID
Direction
Distance
Elevation

MAP FINDINGS

Site

Database(s)

EDR ID Number
EPA ID Number

VILLA HERMOSA APTS - BUILDING B (Continued)

S109374798

file review by Vought: Tank Tightness Test Report (TRC Curll)-12/26/08. The Site contains three distinct buildings, known as Buildings A, B and C. Each building contains a fuel oil fired boiler and a steel petroleum tank containing #2 fuel oil which is used to supply fuel to the boiler. Building 'A' contains a 7,500-gallon tank Building 'B' contains a 6,000-gallon tank, and Building 'C' contains an 8,000-gallon tank. Each tank is located in the basement of the building and the bottom 2 feet of each tank is vaulted and encased in concrete on top of the basement floor. See the following spill numbers: Building A-0810009 (TTF) Building B-0810012 (TTF) Building C-0313381, 0809556 (TTF, soil excavation and well installation). As part of AMICO's divestiture of the property, the prospective purchaser (Metropolitan Realty Group, LLC.) performed tightness testing of all three tank systems on 11/21/08. ATS reported that all three (3) tank systems failed when utilizing the Mesa 2-D test system, which is an acoustical test system. Isolation and retesting and repair work performed by ProTest. All three manways were replaced on tanks since the manhole gasket material was observed to be deteriorated. All three (3) tanks were found to be tight or not leaking when utilizing the EXY-3 Locator Plus test system. The following describes the repair work: Building A- The fill line was not tight and was replaced. After repair the tank system tested tight. Building B- The overfill whistle/vent line was not tight. The cause of this leak was determined to be deteriorated fittings and these were replaced. After repair, the tank system tested tight. Building C- The overfill whistle/vent line was not tight. The cause of this leak was determined to be deteriorated fittings and these were replaced. After repair, the tank system tested tight. The report recommends closure of spill 0809556. Passing tightness tests included for Buildings A, B and C. Letter from AIMCO Curll to DEC-1/7/09. Request for closure of spill 0809556. Email from AIMCO Curll to Vought-2/17/09. Email requesting update on report review. Email from AIMCO Curll to Vought-3/17/09. Email requesting update on report review. Site contacts: Bob Perine Metropolitan Realty Group LLC 15 West 39th Street, 7th Floor New York, NY 10018 Ph:(212)835-9040 Fax:(212)835-9059 email:bperine@metreal.com Charles Guder TRC ph:(212)221-7822x137 fax:(212)221-7840 email:cguder@trcsolutions.com 04/15/09-Vought-Discussed site with DEC Krimgold and AST requirements apply as per PBS as such DEC requires submission of monthly inspection records for past five years. If records cannot be produced than borings will have to be performed to insure no release. Spill #0809556 at same location for same tank closed and referred to this open spill. 04/17/09-Vought-Sent out letter to above addresses requiring 1)Submission of updated PBS application 2)biweekly groundwater monitoring, determination of groundwater flow direction and quarterly submission of reports 3)submission of well construction logs 4)submission of soil excavation sidewall samples from Building C 5)submission of monthly inspection records for past ten years 6)submission of ten year inspection reports 7)collection of soil and groundwater samples around the partially buried AST. Letter also included clause that Spill fund contractor must absolutely be present to collect duplicate samples and witness all borings... . 04/21/09-Vought-Received email from Curll with proposed site visit date for meeting with consultants on 5/7/09. Vought forwarded email to Envirotrac to determine their availability as well with cc to Janeski. Site meeting set up for 5/7 at 11am. 5/7/09-Vought-Site visit by Vought. Onsite were: Charles Guder(TRC) 212-221-7822x103

Map ID
Direction
Distance
Elevation

MAP FINDINGS

Site

Database(s)

EDR ID Number
EPA ID Number

VILLA HERMOSA APTS - BUILDING B (Continued)

S109374798

Stephen Evanoff(AIMCO)303-691-4560 Bob
Perine(Metropolitan)347-366-4386 John Knief(East Coast
Petroleum)-718-402-5107 Mark Ataman(Envirotrac)-631-924-3001 Frank
Grassellino(Metropolitan)-212-835-9040 Scott
Jaffee(Metropolitan)-212-835-9040 John Perotti(Merri
Engineering)-718-767-0923 Dave Lorthior(EnviroTrac)-631-924-3001
Topics of discussion included reasons for denial of no further action
and above DEC requirements. Vought also discussed either installation
of borings or suggested (but did not require) tank removal and
replacement with full ASTs in order to ensure no further spills via
lack of whole tank monitoring capabilities. 6/1/09-Vought-Received
email from TRC Guder with attached letter. Letter dated 5/28/09.
....the following activities will be performed: 1. The three
petroleum tanks on the site will be modified into aboveground storage
tanks (ASTs). The work will be performed by a licensed fuel oil
boiler repair and installation firm; 2. The resulting tank
excavations will be inspected by the owner, the owners representative
and the NYSDEC or their representative; 3. If visible petroleum
contamination (i.e. free product) is not identified, endpoint soil
and or groundwater samples will be collected in accordance with
DER-10 .. 4. If visible petroleum contamination (i.e free product)is
identified, work will stop and the owner, owner's representative, and
NYSDEC will confer to determine further actions . The property owner
is ready to begin this work immediately . They will contact DEC or
rep to inform them of work start date. 06/5/09-Vought-Received email
from TRC Guder that tank conversions to begin on 6/15/08 and
Envirotrac cc'd on email. Vought to perform site visit that day as
well. DEC requires: 1)Cc to ATS, Envirotrac, Beautiful Village and
Janeski 2)Inspection of soil under partially buried USTs during
conversion to full ASTs 3)DEC contractor presence when performing
soil investigation 4)Submission of TTF results including failing and
passing tests. 5)Determination of groundwater flow direction. 6)Well
construction logs. 7)endpoints and/or field observations or pictures
of basement excavation sidewalls. 8)Continuation of quarterly
groundwater monitoring. 9)Updating of PBS registration to tank
location of aboveground-10% or more below ground. 6/15/09-Vought-Site
visit by Vought with Envirotrac (Lorthior and Ataman), TRC Guder and
Metropolitan (Jaffe and Perine) and Eastcoast Petroleum. Eastcoast
beginning to remove piping and will weld eye-hooks onto ASTs and use
3 train hosts to lift AST. AST will be emptied and cleaned prior to
lift. Contractor will remove concrete around partially buired ASTs
prior to lift and will order steel saddles for ASTs to sit on and
will also put concrete under ASTs. 06/16/09-Vought-Received call from
and spoke to TRC Guder who indicated that structural engineer was
onsite this morning and TRC would keep Vought copied on results of
inspection. 06/18/09-Vought-On vacation from 6/190 to 6/29. DEC Patel
on 6/23 to: 1)call Envirotrac (Lorthior) to see if contamination
found under lifted ASTs and to ensure adequate documentation as
possible source for PIN at adjacent site. Vought onsite with TRC
Kevin, Envirotrac Lorthior, Frank Grassellino(Metropolitan), Scott
Jaffee(Metropolitan), Bob Perine(Metropolitan), John Knief(East Coast
Petroleum). 5000-gallon UST in Building B was lifted and no free
product encountered and no grossly contaminated product found. Tank
underlain by concrete (possibly second floor) and Envirotrac and TRC
collected endpoint samples witnessed by all. Envirotrac collected
tens sidewall samples and TRC collected five samples. No signs of
holes in tank and possible oil staining on one tank. Structural

VILLA HERMOSA APTS - BUILDING B (Continued)

S109374798

engineer also onsite. Vought also noticed two abandoned fuel oil supply return lines that run underground to adjacent building and Vought informed Jaffee that lines must be tightness tested. Also well that showed free product (MW3) screen depth to be checked to ensure that is straddles water table. Vought on vacation from 8/19-8/29 and site to be managed by DEC Patel. Scope of work for next week will be placement of concrete over tank lifted and reconnection of lines.

06/23/09-Hiralkumar Patel. 3:15 PM:- received email from Dave. lines will be tested on 06/24/09 and second tank will be lifted on 06/26/09 from building A. 06/24/09-Hiralkumar Patel. 11:50 AM:- spoke with Dave. he mentioned that instead of testing lines, owner choose to dug lines out. they are excavating today. there is someone from envirotrac and will collect samples. 1:30 PM:- visited site. met Bob, Kevin (TRC) and Dave Lorthior (EnviroTrac). employees of East Coast were exposing old lines. found three lines in each excavation from Buildings A,B,C: one old supply line, one most recent return line and one for gauge pipe. found odor in excavation for building A. will remove pipes tomorrow. 06/25/09-Hiralkumar Patel. 12 PM:- visited site. pipes removed from ground. Dave collected endpoint samples from building B area before i reached to the site. Dave mentioned that one area nearby tank room foundation wall found contaminated. there was clean sand right underneath the lines, but after removing couple of inches of soil, they found possible contamination. after building B, samples collected at building C. pipes removed from ground. found leak in area near boiler room foundation wall. strong odors noticed in soil. no other area in excavation found with contamination. collected endpoint samples. asked Dave to collect soil sample on other side of foundation wall inside boiler room (to see any migration of oil inside boiler room crossing foundation wall). during soil sample collection, found another old pipe running perpendicular to supply/return lines adjacent to foundation wall. found old pipe was ended in boiler room nearby pump area, but other end needs to be investigated. will excavate tomorrow to find out other end of pipe. this newly found old pipe runs towards building B, towards impacted site. Active return line was leaking evidenced by heavy soil contamination directly underneath the pipe and fresh product on pipe surface and pipe metal was flaking. after collecting samples at building C, collected samples at building A. found petroleum odors in soil about 3-4 ft away from boiler room foundation wall. tank in building A will be lifted on 06/29/09. asked Bob not to throw pipes away. 06/29/09-Hiralkumar Patel. 9:27 AM:- left message for Gavin (631-767-4228). 9:35 AM:- received call from Gavin. haven't started lifted tank at building A. Gavin checked area outside of boiler room at building C where old abandoned pipe found. contractor excavated about 4 ft of concrete nearby boiler room foundation wall. Gavin will look for any contamination. will excavate more to trace pipe end.

06/30/09-Vought-Site visit by Vought and onsite were Dave(Metropolitan), Marc(Envirotrac) and Wes Lindemuth(TRC). Vought inspected current status of all three building and noted that soil contamination noted at abandoned supply return lines in Buildings A and B and heavy soil contamination noted at active underground return line in Building C. Active return line in Building C was heavily deteriorated. Soil samples collected from under AST at building A and no PID or odors noted in soil. BUILDING B-old supply and active return line and line for petrometer removed, awaiting soil analyticals, PID hit noted in soil sample, excavation depth to 2'bg and no water in excavation. BUILDING A-old supply and active return

Map ID
Direction
Distance
Elevation

MAP FINDINGS

Site

Database(s)

EDR ID Number
EPA ID Number

VILLA HERMOSA APTS - BUILDING B (Continued)

S109374798

line and line for petrometer removed, awaiting soil analyticals, Soil contamination noted under lines, excavation depth to 2'bg and no water in excavation. BUILDING C-old supply and active return line and line for petrometer removed, awaiting soil analyticals, heavy gross soil contamination noted under lines near boiler room foundation and hole noted in active return line, excavation depth to 2'bg and no water in excavation. 07/02/09-Vought-Site visit by Vought and soil samples collected from under UST at Building C. Vought noted active leak from AST (AST was emptied before lift) coming from bottom of UST. Approximate 2' patch of fresh free product on concrete underlying void space under AST. Vought spoke to Metropolitan Jaffee who requested to expedite center courtyard excavation and Vought discussed installation of test pits and or monitoring wells in courtyard. Meeting will be held with all parties once plans for center courtyard are finalized so that investigation and possibly remediation can coincide with courtyard development.

09/21/09-Vought-Reviewed draft investigation report submitted by EnviroTrac for piping run endpoint samples and AST removal samples (see 7/9/09 comments above), updated groundwater flow direction and sent comments back to EnviroTrac. Report concludes The removal of the subsurface piping at the site indicated that the return line for Building C was leaking , the presence of fuel oil compounds at the return lines for Buildings A and Building B despite being below current RSCO's', indicate a historical release of petroleum at these locations , soil samples collected beneath the tanks exhibited concentrations of petroleum associated SVOCs... , Groundwater in portions of the site appears to be migrating towards DeSales , Free phase product has been detected in some of the wells (MW3, MW4 and DEC-2)on a intermittent basis , Construction details for MW3 and MW4 are unavailable . Report recommends installation of wells west of Building B (between building B and DeSales courtyard, determination of construction of MW3 and MW4 with possible reinstallation, investigation of piping at Building C, continuation of biweekly monitoring and sampling and testing of all tanks and pipes as part of return to service. Meeting set up for 10/25 at 10am with DEC Austin, DEC Urda, NYSOAG Pesca, AIMCO Pennington and TRC Guder at Region 2 offices to discuss next step and cost recovery actions.

9/22/09-Vought-Reviewed email from TRC Guder dated 9/17/09 including well logs for MW1 and MW2, TRC split soil samples from piping endpoint samples, split samples from groundwater samples and groundwater contour map. Well construction logs for MW have 2' casing and 23' screen length and MW has 3' casing with 17' screen length. Groundwater contour map using wells MW1, MW2 and MW3 shows groundwater flow to the west toward fifth avenue. MW4 not used in groundwater contours. No site plan included with soil sample locations and as such cannot determine where samples collected from. Vought sent email to Guder requesting site plan with sampling locations. 9/24/09-Vought-Meeting scheduled at DEC on 10/25 at 10am with Pennington, Guder, AIMCO, DEC Austin, DEC Urda, Vought, EnviroTrac and NYSOAG Pesca. Received email from TRC Guder including site plan with sampling locations, requesting EnviroTracs survey information, note that he will provide his survey information and well construction logs for MW3 and MW4. Note that screen starts at 3'bg and groundwater data from EnviroTrac shows elevations at 2.79'bg(6/22/09), 2.85'bg(6/10/09), 2.9'bg(8/3/09) and as such this well is not suitable for collection of groundwater samples and monitoring. Vought reviewed split sample results from piping samples

VILLA HERMOSA APTS - BUILDING B (Continued)

S109374798

and noted that endpoint samples were missing from TRC for locations BB-PIPE-EP, BA-PIPE-EP, VH-BA-Ep-3, VH-BA-EP1, VH-BA-EP-2, BC-PIPE-EP. Soil analyticals show detections of compounds particular to fuel oil (despite being below TAGM RSCO's) including: 22ppb naphthalene(VHBBEP1), 77ppb phenanthrene(VHBBEP1), 29ppb naphthalene(VHBBEP2), 119ppb phenanthrene(VHBBEP2), 133ppb phenanthrene(VHBBEP4), 2ppb naphthalene(VHBCEP2), 541ppb phenanthrene(VHBCEP2), 16ppb acenaphthene(VHBCEP2), 82ppb anthracene(VHBCEP2), 83ppb anthracene(VHBCEP1), 70ppb phenanthrene(VHBCEP1). TRC groundwater data shows flow to the southwest however groundwater gradient map does not account for sump pit influence and must be resubmitted. Vought sent reply to TRC Guder with cc to all requesting survey info from EnviroTrac and also noted that both groundwater maps of EnviroTrac and TRC do not take account the operational sump of DeSales (which may cause component of groundwater flow directly from Villa Hermosa to DeSales) and possible sump in 1255 5th avenue. Vought called Janeski who confirmed presence of sump and that it operated frequently during rain events and turned on at various times throughout day (operated by float switch). Vought sent email to all parties noting fact that sump was not taken into account in flow maps. Janeski also mentioned that he could arrange site access for 1255 5th avenue (coop president is Gerald Buschell and no PBS registration for site) on 9/25 at 8am. Vought called and arranged site visit at 8am with EnviroTrac and left message of same for TRC Guder. Note meeting at DEC at 10am after site visit. Vought received callback from and spoke to TRC Guder who noted that he would not be able to attend site visit but stated there was no need for him to be there as DEC would be performing inspection.

09/25/09-Vought-Site visit by Vought and EnviroTrac(Lorthior) to DeSales and 1255 5th Avenue for inspection of sump. Vought and Lorthior met with Janeski and DeSales Super (Faton Halili) and inspected sump pit. Pit has numerous pipes leading to cinderblock lined box. Water surface present at 3' below grade in pit. As per Halili the sump only services piping that runs under basement floor but he is unsure of layout of piping. Janeski has building plans available for later inspection. Halili noted that basement has not flooded for years but was onsite for the oil seepage in 2003 which occurred during exceptionally heavy rains events. During one of the past flooding events Halili and super of 1255 5th Avenue (Peter) measured depth of basements below grade and determined that both basement floors are at same depth below grade. Halili pumped sump dry and depth to bottom is approximately 5'bg and cannot determine bottom of sump as filled with debris. No oil or oil staining observed in sump (possibly due to oil impact occurring 5 years ago). Vought and Lorthior inspected 1255 5th avenue and met with doorman (Ismael) who has been onsite for past 15 years. Ismael indicated building is using natural gas for the past 15 years and has never had an oil impact. Two sumps located in basement of 1255 5th avenue. Envirotrac (Lorthior) provided hard copy of Investigation Report (see notes from 9/21/09 above). 9/25/09-Vought-09/29/09-Vought-See spill number 0313381 (Villa Hermosa) for more information. Investigation by EnviroTrac at 1600 Madison Avenue (Villa Hermosa Spill 0313381, 0810009, 0810012) indicate that Villa is potential responsible party. Site visit by Vought and Lorthior to inspect sumps as well as inform Janeski of updates and perform basement inspection. Vought noted that impacted basement area was being used for rest areas of custodial staff with no additional seepage of petroleum but slight petroleum

Map ID
Direction
Distance
Elevation

MAP FINDINGS

Site

Database(s)

EDR ID Number
EPA ID Number

VILLA HERMOSA APTS - BUILDING B (Continued)

S109374798

odor noted only in custodial area. Meeting at 9/25 at DEC offices between DEC, NYSOAG and Villa Hermosa reps. Meeting was held at DEC on 9/25 including DEC Vought, DEC Austin, DEC Urda, NYSOAG Alison Pesca, EnviroTrac Lorthior, TRC Guder(212-221-7822), Mark Pennington (917-456-0747) attorney for AIMCO-prior owner of Villa Hermosa) and AIMCO Stephen Evanoff(303-691-4560). Pennington indicated that there was no method of transport to DeSales and Vought mentioned that transport mechanism was groundwater. Decision reached to sent STIP to Villa Hermosa for spill at Building C and also to send letter to Villa Hermosa informing them that work below will start on DeSales (as Villa Hermosa currently not willing to accept responsibility). Vought will draft STIP requirement for review by Austin and Urda and will also contact DJaneski and EnviroTrac to arrange scope of work that State funded contractor (EnviroTrac) will need to perform to restore basement (epoxy and drywall removal) of DeSales and install upgradient wells on Villa Hermosa property. Vought sent email to Janeski with notes from 9/29 above and FOIL request information. 10/13/09-Vought-Drafted STIP with CAP including submission of passing and failing tank tests, reinstallation of MW3 and biweekly monitoring and quarterly groundwater sampling and submitted for review to DEC Urda an Austin. STIP to be sent to: Stephen Evanoff, PE, BCEE, CSP Aimco 4582 S Ulster Street Parkway Suite 1100 Denver, CO 80237 stephen.evanoff@aimco.com Office: 303.691.4560 Mobile: 303.884.1889 Fax: 303.300.3298 Vought called and spoke to Janeski and informed him that Vought would send email to him requesting approval to begin basement work. 10/14/09-Vought-Sent email to Janeski with CC to Pennington, Guder, Austin, Urda, Pesca requesting finalization of basement renovation plans for DeSales so that Department could perform work. Vought sent out STIP to AIMCO Evanoff for cleanup at Building C under spill 0313381. CAP included reinstallation of MW3, biweekly monitoring and quarterly groundwater sampling and submission of passing and failing test results. Vought sent SCL letter to AIMCO for this Spill at Building B as endpoint samples are below TAGM Required Soil Cleanup Objectives. For analyticals and report see report entitled Investigation Report for Spill 0310458 from EnviroTrac dated 9/21/09. See spill #0310458 for ongoing DeSales cleanup and open Spill #0313381 for Villa Hermosa Building C cleanup.

Remarks:

"See also open spill #0809556, as per report fill pipe is on 108th st, air leak, isolate, 2 burners, pumps and petrometer. Tank is 5000 gallon #2 fuel oil tank."

All Materials:

Site ID: 407520
Operable Unit ID: 1164062
Operable Unit: 01
Material ID: 2155420
Material Code: 0001A
Material Name: #2 fuel oil
Case No.: Not reported
Material FA: Petroleum
Quantity: .00
Units: G
Recovered: .00
Oxygenate: Not reported

Map ID
 Direction
 Distance
 Elevation

MAP FINDINGS

Site

Database(s)

EDR ID Number
 EPA ID Number

O213 **VILLA HERMOSA APTS - BUILDING A**
SW **1-23 EAST 107TH STREET**
1/8-1/4 **NEW YORK, NY 10029**
0.157 mi.
827 ft. **Site 6 of 9 in cluster O**

NY LTANKS **S109374773**
N/A

Relative:
Lower
Actual:
17 ft.

LTANKS:

Facility ID: Site ID: Closed Date: Spill Number: Spill Date: Spill Cause: Spill Source: Spill Class: Cleanup Ceased: SWIS: Investigator: Referred To: Reported to Dept: CID: Water Affected: Spill Notifier: Last Inspection: Recommended Penalty: Meets Standard: UST Involvement: Remediation Phase: Date Entered In Computer: Spill Record Last Update: Spiller Name: Spiller Company: Spiller Address: Spiller County: Spiller Contact: Spiller Phone: Spiller Extention: DEC Region: DER Facility ID: DEC Memo:	0810009 407517 2009-10-14 0810009 2008-11-21 Tank Test Failure Non Major Facility > 1,100 gal Not reported Not reported 3101 jbvought Not reported 2008-11-24 Not reported Not reported Tank Tester Not reported False False Not reported 0 2008-12-08 2009-10-14 JESSE CURLL AIMCO 639 GRANITE STREET SUITE 312 999 JESSE CURL (781) 849-1471x105 Not reported 2 356765 "12/08/08-Vought-SEE ALSO OPEN SPILL NUMBERS 0313381, 081009, 0809556, 0810012 for other failures in same apartment complex. THIS SITE POSSIBLE SOURCE TO OPEN SPILL AND OPEN PIN 0310458. Left message for Advanced Tank Services(ATS)Laura Capelli (800-440-8265) to fax tank tightness test results. Vought received tightness test results and Vought received three results from three different tanks respectively (one with fill pipe in Madison Avenue, one with fill pipe on 107th street and one with fill pipe on 108th street). Vought opened up two additional spill numbers as failures in separate addresses as per property shark. Vought sent out TTFs with cc to property owner and below requirements to: Mr. Jesse Curl AIMCO - Boston 639 Granite Street, Suite 312 Braintree, MA 02184 Fax:(781) 849-7652 Phone:(781) 849-1471x105 12/9/08-Vought-Site visit by Vought with Envirotrac (Lorthior), TRC Guder, TRC Eva, Metropolitan Realty (Bob, Frank and David Cruz-Beautiful Village Redevelopment Associates-917-299-7822). AIMCO sold property but retains liability with respect to tanks as per TRC Guder. Tank is 8000-gallon #2 fuel oil UST and tank was isolated and passed tank only test as per TRC Guder. Tank is a partially buried UST and not AST as registered. Fill line leak and line was replaced. Leak location in basement and
--	--

Map ID
Direction
Distance
Elevation

MAP FINDINGS

Site

Database(s)

EDR ID Number
EPA ID Number

VILLA HERMOSA APTS - BUILDING A (Continued)

S109374773

evidence of concrete staining under former leak location. Concrete in good condition at point of leak and no soil investigation required as no soil affected by spill from fill line. Fill line does not run under sidewalk. Tank, supply/return and fill lines were isolated and passed test. Tank previously tested in 2005. DEC requires TTF letter: 1)Cc to ATS, Beautiful Village, Envirotrac and Janeski 2)USTs associated requirements or investigation via soil borings. 3)DEC presence when performing soil investigation adjacent to UST 4)Submission of Updated PBS registration. 5)Fingerprinting at both sites if well installation at Villa Hermosa shows presence of petroleum contamination. 6)call to Metropolitan and if determination that tanks will remain USTs then associated UST requirements. If wish to register tanks as ASTs then excavation and replacement of tanks required. 7)submission of TTF results including failing and passing tests. 04/10/09-Vought-Current file review by Vought: Tank Tightness Test Report (TRC Curll)-12/26/08. The Site contains three distinct buildings, known as Buildings A, B and C. Each building contains a fuel oil fired boiler and a steel petroleum tank containing #2 fuel oil which is used to supply fuel to the boiler. Building 'A' contains a 7,500-gallon tank Building 'B' contains a 6,000-gallon tank, and Building 'C' contains an 8,000-gallon tank. Each tank is located in the basement of the building and the bottom 2 feet of each tank is vaulted and encased in concrete on top of the basement floor. See the following spill numbers: Building A-0810009 (TTF) Building B-0810012 (TTF) Building C-0313381, 0809556 (TTF, soil excavation and well installation). As part of AMICO's divestiture of the property, the prospective purchaser (Metropolitan Realty Group, LLC.) performed tightness testing of all three tank systems on 11/21/08. ATS reported that all three (3) tank systems failed when utilizing the Mesa 2-D test system, which is an acoustical test system. Isolation and retesting and repair work performed by ProTest. All three manways were replaced on tanks since the manhole gasket material was observed to be deteriorated. All three (3) tanks were found to be tight or not leaking when utilizing the EXY-3 Locator Plus test system. The following describes the repair work: Building A- The fill line was not tight and was replaced. After repair the tank system tested tight. Building B- The overflow whistle/vent line was not tight. The cause of this leak was determined to be deteriorated fittings and these were replaced. After repair, the tank system tested tight. Building C-The overflow whistle/vent line was not tight. The cause of this leak was determined to be deteriorated fittings and these were replaced. After repair, the tank system tested tight. The report recommends closure of spill 0809556. Passing tightness tests included for Buildings A, B and C. Letter from AIMCO Curll to DEC-1/7/09. Request for closure of spill 0809556. Email from AIMCO Curll to Vought-2/17/09. Email requesting update on report review. Email from AIMCO Curll to Vought-3/17/09. Email requesting update on report review. Site contacts: Bob Perine Metropolitan Realty Group LLC 15 West 39th Street, 7th Floor New York, NY 10018 Ph:(212)835-9040 Fax:(212)835-9059 email:bperine@metreal.com Charles Guder TRC ph:(212)221-7822x137 fax:(212)221-7840 email:cguder@trcsolutions.com 04/15/09-Vought-Discussed site with DEC Krimgold and AST requirements apply as per PBS as such DEC requires submission of monthly inspection records for past five years. If records cannot be produced than borings will have to be performed to insure no release. Spill #0809556 at same location for same tank closed and referred to this open spill. 04/17/09-Vought-Sent out letter to above addresses

VILLA HERMOSA APTS - BUILDING A (Continued)

S109374773

requiring 1)Submission of updated PBS application 2)biweekly groundwater monitoring, determination of groundwater flow direction and quarterly submission of reports 3)submission of well construction logs 4)submission of soil excavation sidewall samples from Building C 5)submission of monthly inspection records for past ten years 6)submission of ten year inspection reports 7)collection of soil and groundwater samples around the partially buried AST . Letter also included clause that Spill fund contractor must absolutely be present to collect duplicate samples and witness all borings... . 04/21/09-Vought-Received email from Curll with proposed site visit date for meeting with consultants on 5/7/09. Vought forwarded email to Envirotrac to determine their availability as well with cc to Janeski. Site meeting set up for 5/7 at 11am. 5/7/09-Vought-Site visit by Vought. Onsite were: Charles Guder(TRC) 212-221-7822x103 Stephen Evanoff(AIMCO)303-691-4560 Bob Perine(Metropolitan)347-366-4386 John Knief(East Coast Petroleum)-718-402-5107 Mark Ataman(Envirotrac)-631-924-3001 Frank Grassellino(Metropolitan)-212-835-9040 Scott Jaffee(Metropolitan)-212-835-9040 John Perotti(Merrit Engineering)-718-767-0923 Dave Lorthior(EnviroTrac)-631-924-3001 Topics of discussion included reasons for denial of no further action and above DEC requirements. Vought also discussed either installation of borings or suggested (but did not require) tank removal and replacement with full ASTs in order to ensure no further spills via lack of whole tank monitoring capabilities. 6/1/09-Vought-Received email from TRC Guder with attached letter. Letter dated 5/28/09.the following activities will be performed: 1. The three petroleum tanks on the site will be modified into aboveground storage tanks (ASTs). The work will be performed by a licensed fuel oil boiler repair and installation firm; 2. The resulting tank excavations will be inspected by the owner, the owners representative and the NYSDEC or their representative; 3. If visible petroleum contamination (i.e. free product) is not identified, endpoint soil and or groundwater samples will be collected in accordance with DER-10 .. 4. If visible petroleum contamination (i.e free product)is identified, work will stop and the owner, owner's representative, and NYSDEC will confer to determine further actions . The property owner is ready to begin this work immediately . They will contact DEC or rep to inform them of work start date. 06/5/09-Vought-Received email from TRC Guder that tank conversions to begin on 6/15/08 and Envirotrac cc'd on email. Vought to perform site visit that day as well. DEC requires: 1)Cc to ATS, Envirotrac, Beautiful Village and Janeski 2)Inspection of soil under partially buried USTs during conversion to full ASTs 3)DEC contractor presence when performing soil investigation 4)Submission of TTF results including failing and passing tests. 5)Determination of groundwater flow direction. 6)Well construction logs. 7)endpoints and/or field observations or pictures of basement excavation sidewalls. 8)Continuation of quarterly groundwater monitoring. 9)Updating of PBS registration to tank location of aboveground-10% or more below ground. 6/15/09-Vought-Site visit by Vought with Envirotrac (Lorthior and Ataman), TRC Guder and Metropolitan (Jaffe and Perine) and Eastcoast Petroleum. Eastcoast beginning to remove piping and will weld eye-hooks onto ASTs and use 3 train hosts to lift AST. AST will be emptied and cleaned prior to lift. Contractor will remove concrete around partially buired ASTs prior to lift and will order steel saddles for ASTs to sit on and will also put concrete under ASTs. 06/16/09-Vought-Received call from

Map ID
Direction
Distance
Elevation

MAP FINDINGS

Site

Database(s)

EDR ID Number
EPA ID Number

VILLA HERMOSA APTS - BUILDING A (Continued)

S109374773

and spoke to TRC Guder who indicated that structural engineer was onsite this morning and TRC would keep Vought copied on results of inspection. 06/18/09-Vought-On vacation from 6/19 to 6/29. DEC Patel on 6/23 to: 1)call Envirotrac (Lorthior) to see if contamination found under lifted ASTs and to ensure adequate documentation as possible source for PIN at adjacent site. Vought onsite with TRC Kevin, Envirotrac Lorthior, Frank Grassellino(Metropolitan), Scott Jaffee(Metropolitan), Bob Perine(Metropolitan), John Knief(East Coast Petroleum). 5000-gallon UST in Building B was lifted and no free product encountered and no grossly contaminated product found. Tank underlain by concrete (possibly second floor) and Envirotrac and TRC collected endpoint samples witnessed by all. Envirotrac collected tens sidewall samples and TRC collected five samples. No signs of holes in tank and possible oil staining on one tank. Structural engineer also onsite. Vought also noticed two abandoned fuel oil supply return lines that run underground to adjacent building and Vought informed Jaffee that lines must be tightness tested. Also well that showed free product (MW3) screen depth to be checked to ensure that it straddles water table. Vought on vacation from 8/19-8/29 and site to be managed by DEC Patel. Scope of work for next week will be placement of concrete over tank lifted and reconnection of lines. 06/23/09-Hiralkumar Patel. 3:15 PM:- received email from Dave. lines will be tested on 06/24/09 and second tank will be lifted on 06/26/09 from building A. 06/24/09-Hiralkumar Patel. 11:50 AM:- spoke with Dave. he mentioned that instead of testing lines, owner choose to dug lines out. they are excavating today. there is someone from envirotrac and will collect samples. 1:30 PM:- visited site. met Bob, Kevin (TRC) and Dave Lorthior (EnviroTrac). employees of East Coast were exposing old lines. found three lines in each excavation from Buildings A,B,C: one old supply line, one most recent return line and one for gauge pipe. found odor in excavation for building A. will remove pipes tomorrow. 06/25/09-Hiralkumar Patel. 12 PM:- visited site. pipes removed from ground. Dave collected endpoint samples from building B area before i reached to the site. Dave mentioned that one area nearby tank room foundation wall found contaminated. there was clean sand right underneath the lines, but after removing couple of inches of soil, they found possible contamination. after building B, samples collected at building C. pipes removed from ground. found leak in area near boiler room foundation wall. strong odors noticed in soil. no other area in excavation found with contamination. collected endpoint samples. asked Dave to collect soil sample on other side of foundation wall inside boiler room (to see any migration of oil inside boiler room crossing foundation wall). during soil sample collection, found another old pipe running perpendicular to supply/return lines adjacent to foundation wall. found old pipe was ended in boiler room nearby pump area, but other end needs to be investigated. will excavate tomorrow to find out other end of pipe. this newly found old pipe runs towards building B, towards impacted site. Active return line was leaking evidenced by heavy soil contamination directly underneath the pipe and fresh product on pipe surface and pipe metal was flaking. after collecting samples at building C, collected samples at building A. found petroleum odors in soil about 3-4 ft away from boiler room foundation wall. tank in building A will be lifted on 06/29/09. asked Bob not to throw pipes away. 06/29/09-Hiralkumar Patel. 9:27 AM:- left message for Gavin (631-767-4228). 9:35 AM:- received call from Gavin. haven't started lifted tank at building A. Gavin checked area outside of boiler room

Map ID
Direction
Distance
Elevation

MAP FINDINGS

Site

Database(s)

EDR ID Number
EPA ID Number

VILLA HERMOSA APTS - BUILDING A (Continued)

S109374773

at building C where old abandoned pipe found. contractor excavated about 4 ft of concrete nearby boiler room foundation wall. Gavin will look for any contamination. will excavate more to trace pipe end. 06/30/09-Vought-Site visit by Vought and onsite were Dave(Metropolitan), Marc(Envirotrac) and Wes Lindemuth(TRC). Vought inspected current status of all three building and noted that soil contamination noted at abandoned supply return lines in Buildings A and B and heavy soil contamination noted at active underground return line in Building C. Active return line in Building C was heavily deteriorated. Soil samples collected from under AST at building A and no PID or odors noted in soil. BUILDING B-old supply and active return line and line for petrometer removed, awaiting soil analyticals, PID hit noted in soil sample, excavation depth to 2'bg and no water in excavation. BUILDING A-old supply and active return line and line for petrometer removed, awaiting soil analyticals, Soil contamination noted under lines, excavation depth to 2'bg and no water in excavation. BUILDING C-old supply and active return line and line for petrometer removed, awaiting soil analyticals, heavy gross soil contamination noted under lines near boiler room foundation and hole noted in active return line, excavation depth to 2'bg and no water in excavation. 07/02/09-Vought-Site visit by Vought and soil samples collected from under UST at Building C. Vought noted active leak from AST (AST was emptied before lift) coming from bottom of UST. Approximate 2' patch of fresh free product on concrete underlying void space under AST. Vought spoke to Metropolitan Jaffee who requested to expedite center courtyard excavation and Vought discussed installation of test pits and or monitoring wells in courtyard. Meeting will be held with all parties once plans for center courtyard are finalized so that investigation and possibly remediation can coincide with courtyard development. 09/21/09-Vought-Reviewed draft investigation report submitted by EnviroTrac for piping run endpoint samples and AST removal samples (see 7/9/09 comments above), updated groundwater flow direction and sent comments back to EnviroTrac. Report concludes The removal of the subsurface piping at the site indicated that the return line for Building C was leaking , the presence of fuel oil compounds at the return lines for Buildings A and Building B despite being below current RSCO's', indicate a historical release of petroleum at these locations , soil samples collected beneath the tanks exhibited concentrations of petroleum associated SVOCs... , Groundwater in portions of the site appears to be migrating towards DeSales , Free phase product has been detected in some of the wells (MW3, MW4 and DEC-2)on a intermittent basis , Construction details for MW3 and MW4 are unavailable . Report recommends installation of wells west of Building B (between building B and DeSales courtyard, determination of construction of MW3 and MW4 with possible reinstallation, investigation of piping at Building C, continuation of biweekly monitoring and sampling and testing of all tanks and pipes as part of return to service. Meeting set up for 10/25 at 10am with DEC Austin, DEC Urda, NYSOAG Pesca, AIMCO Pennington and TRC Guder at Region 2 offices to discuss next step and cost recovery actions. 9/22/09-Vought-Reviewed email from TRC Guder dated 9/17/09 including well logs for MW1 and MW2, TRC split soil samples from piping endpoint samples, split samples from groundwater samples and groundwater contour map. Well construction logs for MW have 2' casing and 23' screen length and MW has 3' casing with 17' screen length. Groundwater contour map using wells MW1, MW2 and MW3 shows

MAP FINDINGS

VILLA HERMOSA APTS - BUILDING A (Continued)

S109374773

groundwater flow to the west toward fifth avenue. MW4 not used in groundwater contours. No site plan included with soil sample locations and as such cannot determine where samples collected from. Vought sent email to Guder requesting site plan with sampling locations. 9/24/09-Vought-Meeting scheduled at DEC on 10/25 at 10am with Pennington, Guder, AIMCO, DEC Austin, DEC Urda, Vought, EnviroTrac and NYSOAG Pesca. Received email from TRC Guder including site plan with sampling locations, requesting EnviroTracs survey information, note that he will provide his survey information and well construction logs for MW3 and MW4. Note that screen starts at 3'bg and groundwater data from EnviroTrac shows elevations at 2.79'bg(6/22/09), 2.85'bg(6/10/09), 2.9'bg(8/3/09) and as such this well is not suitable for collection of groundwater samples and monitoring. Vought reviewed split sample results from piping samples and noted that endpoint samples were missing from TRC for locations BB-PIPE-EP, BA-PIPE-EP, VH-BA-Ep-3, VH-BA-EP1, VH-BA-EP-2, BC-PIPE-EP. Soil analyticals show detections of compounds particular to fuel oil (despite being below TAGM RSCO's) including: 22ppb naphthalene(VHBBEP1), 77ppb phenanthrene(VHBBEP1), 29ppb naphthalene(VHBBEP2), 119ppb phenanthrene(VHBBEP2), 133ppb phenanthrene(VHBBEP4), 2ppb naphthalene(VHBCEP2), 541ppb phenanthrene(VHBCEP2), 16ppb acenaphthene(VHBCEP2), 82ppb anthracene(VHBCEP2), 83ppb anthracene(VHBCEP1), 70ppb phenanthrene(VHBCEP1). TRC groundwater data shows flow to the southwest however groundwater gradient map does not account for sump pit influence and must be resubmitted. Vought sent reply to TRC Guder with cc to all requesting survey info from EnviroTrac and also noted that both groundwater maps of EnviroTrac and TRC do not take account the operational sump of DeSales (which may cuase component of groundwater flow directly from Villa Hermosa to DeSales) and possible sump in 1255 5th avenue. Vought called Janeski who confirmed presence of sump and that it operated frequently during rain events and turned on at various times throughout day (operated by float switch). Vought sent email to all parties noting fact that sump was not taken into account in flow maps. Janeski also mentioned that he could arrange site access for 1255 5th avenue (coop president is Gerald Buschell and no PBS registration for site) on 9/25 at 8am. Vought called and arranged site visit at 8am with EnviroTrac and left message of same for TRC Guder. Note meeting at DEC at 10am after site visit. Vought received callback from and spoke to TRC Guder who noted that he would not be able to attend site visit but stated there was no need for him to be there as DEC would be performing inspection. 09/25/09-Vought-Site visit by Vought and EnviroTrac(Lorthior) to DeSales and 1255 5th Avenue for inspection of sump. Vought and Lorthior met with janeski and DeSales Super (Faton Halili) and inspected sump pit. Pit has numerous pipes leading to cinderblock lined box. Water surface present at 3' below grade in pit. As per Halili the sump only services piping that runs under basement floor but he is unsure of layout of piping. Janeski has building plans available for later inspection. Halili noted that basement has not flooded for years but was onsite for the oil seepage in 2003 which occurred during exceptionally heavy rains events. During one of the past flooding events Halili and super of 1255 5th Avenue (Peter) measured depth of basements below grade and determined that both basement floors are at same depth below grade. Halili pumped sump dry and depth to bottom is approximately 5'bg and cannot determine bottom of sump as filled with debris. No oil or oil staining observed in

Map ID
Direction
Distance
Elevation

MAP FINDINGS

Site

Database(s)

EDR ID Number
EPA ID Number

VILLA HERMOSA APTS - BUILDING A (Continued)

S109374773

sump (possibly due to oil impact occurring 5 years ago). Vought and Lorthior inspected 1255 5th avenue and met with doorman (Ismael) who has been onsite for past 15 years. Ismael indicated building is using natural gas for the past 15 years and has never had an oil impact. Two sumps located in basement of 1255 5th avenue. Envirotrac (Lorthior) provided hard copy of Investigation Report (see notes from 9/21/09 above). 9/25/09-Vought-09/29/09-Vought-See spill number 0313381 (Villa Hermosa) for more information. Investigation by EnviroTrac at 1600 Madison Avenue (Villa Hermosa Spill 0313381, 0810009, 0810012) indicate that Villa is potential responsible party. Site visit by Vought and Lorthior to inspect sumps as well as inform Janeski of updates and perform basement inspection. Vought noted that impacted basement area was being used for rest areas of custodial staff with no additional seepage of petroleum but slight petroleum odor noted only in custodial area. Meeting at 9/25 at DEC offices between DEC, NYSOAG and Villa Hermosa reps. Meeting was held at DEC on 9/25 including DEC Vought, DEC Austin, DEC Urda, NYSOAG Alison Pesca, EnviroTrac Lorthior, TRC Guder(212-221-7822), Mark Pennington (917-456-0747) attorney for AIMCO-prior owner of Villa Hermosa) and AIMCO Stephen Evanoff(303-691-4560). Pennington indicated that that there was no method of transport to DeSales and Vought mentioned that transport mechanism was groundwater. Decision reached to sent STIP to Villa Hermosa for spill at Building C and also to send letter to Villa Hermosa informing them that work below will start on DeSales (as Villa Hermosa currently not willing to accept responsibility). Vought will draft STIP requirement for review by Austin and Urda and will also contact DJaneski and EnviroTrac to arrange scope of work that State funded contractor (EnviroTrac) will need to perform to restore basement (epoxy and drywall removal) of DeSales and install upgradient wells on Villa Hermosa property. Vought sent email to Janeski with notes from 9/29 above and FOIL request information. 10/13/09-Vought-Drafted STIP with CAP including submission of passing and failing tank tests, reinstallation of MW3 and biweekly monitoring and quarterly groundwater sampling and submitted for review to DEC Urda an Austin. STIP to be sent to: Stephen Evanoff, PE, BCEE, CSP Aimco 4582 S Ulster Street Parkway Suite 1100 Denver, CO 80237 stephen.evanoff@aimco.com Office: 303.691.4560 Mobile: 303.884.1889 Fax: 303.300.3298 Vought called and spoke to Janeski and informed him that Vought would send email to him requesting approval to begin basement work. 10/14/09-Vought-Sent email to Janeski with CC to Pennington, Guder, Austin, Urda, Pesca requesting finalization of basement renovation plans for DeSales so that Department could perform work. Vought sent out STIP to AIMCO Evanoff for cleanup at Building C. CAP included reinstallation of MW3, biweekly monitoring and quarterly groundwater sampling and submission of passing and failing test results. Vought sent SCL letter to AIMCO for this Spill at Building A as endpoint samples are below TAGM Required Soil Cleanup Objectives. For analyticals and report see report entitled Investigation Report for Spill 0310458 from EnviroTrac dated 9/21/09. See spill #0310458 for ongoing DeSales cleanup and open Spill #0313381 for Villa Hermosa Building C cleanup. "

Remarks: "Tank test failure for 6,800 gallon #2 fuel oil tank. Fill pipe is on 107th st, air leak, oil leaking on floor from plumbing."

All Materials:

Site ID: 407517
Operable Unit ID: 1164059
Operable Unit: 01

Map ID
Direction
Distance
Elevation

MAP FINDINGS

Site

Database(s)

EDR ID Number
EPA ID Number

VILLA HERMOSA APTS - BUILDING A (Continued)

S109374773

Material ID: 2155417
Material Code: 0001A
Material Name: #2 fuel oil
Case No.: Not reported
Material FA: Petroleum
Quantity: .00
Units: G
Recovered: .00
Oxygenate: Not reported

O214
SW
1/8-1/4
0.157 mi.
827 ft.

VILLA HERMOSA APTS
1600 MADISON AVENUE
NEW YORK, NY 10029

NY AST U001841326
N/A

Site 7 of 9 in cluster O

Relative:
Lower
Actual:
17 ft.

AST:
Region: STATE
DEC Region: 2
Site Status: Active
Facility Id: 2-600162
Program Type: PBS
UTM X: 588707.41965
UTM Y: 4516482.53264
Expiration Date: 01/03/2017
Site Type: Apartment Building/Office Building

Affiliation Records:
Site Id: 22147
Affiliation Type: Facility Owner
Company Name: BEAUTIFUL VILLAGE REDEVELOPMENT ASSOCIATES % METRO
Contact Type: MANAGING MEMBER
Contact Name: SCOTT JAFFEE
Address1: 15 W. 39TH ST., 7TH FLOOR
Address2: Not reported
City: NEW YORK
State: NY
Zip Code: 10018
Country Code: 001
Phone: (212) 835-9040
EMail: Not reported
Fax Number: Not reported
Modified By: dxliving
Date Last Modified: 2008-12-23

Site Id: 22147
Affiliation Type: Mail Contact
Company Name: METROPOLITAN REALTY GROUP
Contact Type: Not reported
Contact Name: SCOTT JAFFEE
Address1: 15 W. 39TH ST., 7TH FLOOR
Address2: Not reported
City: NEW YORK
State: NY
Zip Code: 10018
Country Code: 001
Phone: (212) 835-9040

Map ID
Direction
Distance
Elevation

MAP FINDINGS

Site

Database(s)

EDR ID Number
EPA ID Number

VILLA HERMOSA APTS (Continued)

U001841326

EMail: Not reported
Fax Number: Not reported
Modified By: dxliving
Date Last Modified: 2008-12-23

Site Id: 22147
Affiliation Type: Facility Operator
Company Name: VILLA HERMOSA APTS
Contact Type: Not reported
Contact Name: PETER
Address1: Not reported
Address2: Not reported
City: Not reported
State: NN
Zip Code: Not reported
Country Code: 001
Phone: (646) 723-3335
EMail: Not reported
Fax Number: Not reported
Modified By: MSBAPTIS
Date Last Modified: 2011-12-23

Site Id: 22147
Affiliation Type: Emergency Contact
Company Name: BEAUTIFUL VILLAGE REDEVELOPMENT ASSOCIATES % METRO
Contact Type: Not reported
Contact Name: SCOTT JAFFEE
Address1: Not reported
Address2: Not reported
City: Not reported
State: NN
Zip Code: Not reported
Country Code: 999
Phone: (212) 835-9040
EMail: Not reported
Fax Number: Not reported
Modified By: dxliving
Date Last Modified: 2008-12-23

Tank Info:

Tank Number: 001
Tank Id: 41389
Material Code: 0001
Common Name of Substance: #2 Fuel Oil (On-Site Consumption)

Equipment Records:

F00 - Pipe External Protection - None
E00 - Piping Secondary Containment - None
H00 - Tank Leak Detection - None
C02 - Pipe Location - Underground/On-ground
G00 - Tank Secondary Containment - None
J00 - Dispenser - None
I05 - Overfill - Vent Whistle
A00 - Tank Internal Protection - None
B01 - Tank External Protection - Painted/Asphalt Coating

Map ID
Direction
Distance
Elevation

MAP FINDINGS

Site

Database(s)

EDR ID Number
EPA ID Number

VILLA HERMOSA APTS (Continued)

U001841326

D01 - Pipe Type - Steel/Carbon Steel/Iron
K00 - Spill Prevention - None
L00 - Piping Leak Detection - None
Tank Location: 3
Tank Type: Steel/Carbon Steel/Iron
Tank Status: In Service
Pipe Model: Not reported
Install Date: 04/01/1979
Capacity Gallons: 6800
Tightness Test Method: ZZ
Date Test: 01/01/1991
Next Test Date: Not reported
Date Tank Closed: Not reported
Register: True
Modified By: MSBAPTIS
Last Modified: 04/14/2017
Material Name: #2 fuel oil (on-site consumption)

Tank Number: 002
Tank Id: 62665
Material Code: 0001
Common Name of Substance: #2 Fuel Oil (On-Site Consumption)

Equipment Records:

F00 - Pipe External Protection - None
C02 - Pipe Location - Underground/On-ground
G00 - Tank Secondary Containment - None
A00 - Tank Internal Protection - None
B01 - Tank External Protection - Painted/Asphalt Coating
D01 - Pipe Type - Steel/Carbon Steel/Iron
K00 - Spill Prevention - None
I05 - Overfill - Vent Whistle
E00 - Piping Secondary Containment - None
H00 - Tank Leak Detection - None
J00 - Dispenser - None
L00 - Piping Leak Detection - None

Tank Location: 3
Tank Type: Steel/Carbon Steel/Iron
Tank Status: In Service
Pipe Model: Not reported
Install Date: 04/01/1979
Capacity Gallons: 6500
Tightness Test Method: NN
Date Test: Not reported
Next Test Date: Not reported
Date Tank Closed: Not reported
Register: True
Modified By: MSBAPTIS
Last Modified: 04/14/2017
Material Name: #2 fuel oil (on-site consumption)

Tank Number: 003
Tank Id: 62667
Material Code: 0001
Common Name of Substance: #2 Fuel Oil (On-Site Consumption)

Map ID
 Direction
 Distance
 Elevation

MAP FINDINGS

Site

Database(s)

EDR ID Number
 EPA ID Number

VILLA HERMOSA APTS (Continued)

U001841326

Equipment Records:

F00 - Pipe External Protection - None
 J00 - Dispenser - None
 C02 - Pipe Location - Underground/On-ground
 G00 - Tank Secondary Containment - None
 I05 - Overfill - Vent Whistle
 L00 - Piping Leak Detection - None
 E00 - Piping Secondary Containment - None
 H00 - Tank Leak Detection - None
 A00 - Tank Internal Protection - None
 B01 - Tank External Protection - Painted/Asphalt Coating
 D01 - Pipe Type - Steel/Carbon Steel/Iron
 K00 - Spill Prevention - None

Tank Location: 3
 Tank Type: Steel/Carbon Steel/Iron
 Tank Status: In Service
 Pipe Model: Not reported
 Install Date: 04/01/1979
 Capacity Gallons: 5000
 Tightness Test Method: NN
 Date Test: Not reported
 Next Test Date: Not reported
 Date Tank Closed: Not reported
 Register: True
 Modified By: MSBAPTIS
 Last Modified: 04/14/2017
 Material Name: #2 fuel oil (on-site consumption)

T215
SSE
 1/8-1/4
 0.157 mi.
 831 ft.

CON EDISON
F/O 155 EAST 109TH ST
NEW YORK, NY 10029

NY MANIFEST **S116291655**
 N/A

Site 4 of 9 in cluster T

Relative:
Lower
Actual:
15 ft.

NY MANIFEST:
 Country: USA
 EPA ID: NYP004427159
 Facility Status: Not reported
 Location Address 1: F/O 155 EAST 109TH ST
 Code: BP
 Location Address 2: Not reported
 Total Tanks: Not reported
 Location City: NEW YORK
 Location State: NY
 Location Zip: 10029
 Location Zip 4: Not reported

NY MANIFEST:
 EPAID: NYP004427159
 Mailing Name: CON EDISON
 Mailing Contact: CON EDISON
 Mailing Address 1: 4 IRVING PLACE
 Mailing Address 2: 15TH FL
 Mailing City: NEW YORK
 Mailing State: NY
 Mailing Zip: 10003
 Mailing Zip 4: Not reported
 Mailing Country: USA

Map ID
Direction
Distance
Elevation

MAP FINDINGS

Site

Database(s)

EDR ID Number
EPA ID Number

CON EDISON (Continued)

S116291655

Mailing Phone: Not reported

NY MANIFEST:

Document ID: Not reported
Manifest Status: Not reported
seq: Not reported
Year: 2014
Trans1 State ID: NJ0000027193
Trans2 State ID: Not reported
Generator Ship Date: 01/27/2014
Trans1 Recv Date: 01/27/2014
Trans2 Recv Date: Not reported
TSD Site Recv Date: 01/28/2014
Part A Recv Date: Not reported
Part B Recv Date: Not reported
Generator EPA ID: NYP004427159
Trans1 EPA ID: Not reported
Trans2 EPA ID: Not reported
TSD ID 1: NJD002200046
TSD ID 2: Not reported
Manifest Tracking Number: 011694041JJK
Import Indicator: N
Export Indicator: N
Discr Quantity Indicator: N
Discr Type Indicator: N
Discr Residue Indicator: N
Discr Partial Reject Indicator: N
Discr Full Reject Indicator: N
Manifest Ref Number: Not reported
Alt Facility RCRA ID: Not reported
Alt Facility Sign Date: Not reported
MGMT Method Type Code: H110
Waste Code: Not reported
Waste Code: Not reported
Waste Code: Not reported
Waste Code: Not reported
Waste Code: Not reported
Waste Code: Not reported
Quantity: 200
Units: P - Pounds
Number of Containers: 1
Container Type: TT - Cargo tank, tank trucks
Handling Method: T Chemical, physical, or biological treatment.
Specific Gravity: 1
Waste Code: D008
Waste Code 1_2: Not reported
Waste Code 1_3: Not reported
Waste Code 1_4: Not reported
Waste Code 1_5: Not reported
Waste Code 1_6: Not reported

[Click this hyperlink](#) while viewing on your computer to access additional NY_MANIFEST: detail in the EDR Site Report.

Map ID
Direction
Distance
Elevation

MAP FINDINGS

Site

Database(s)

EDR ID Number
EPA ID Number

T216
SSE
1/8-1/4
0.157 mi.
831 ft.

**CON EDISON SERVICE BOX: 18135
155-157 E 109TH ST & LEXINGTON AVE
NEW YORK, NY 10029**

**RCRA NonGen / NLR 1016967956
NY MANIFEST NYP004415576**

Site 5 of 9 in cluster T

**Relative:
Lower**

RCRA NonGen / NLR:

**Actual:
15 ft.**

Date form received by agency: 02/09/2014
Facility name: CON EDISON SERVICE BOX: 18135
Facility address: 155-157 E 109TH ST & LEXINGTON AVE
NEW YORK, NY 10029
EPA ID: NYP004415576
Mailing address: IRVING PL, 15TH FL NE
NEW YORK, NY 10003
Contact: THOMAS TEELING
Contact address: Not reported
Not reported
Contact country: Not reported
Contact telephone: 212-460-3770
Contact email: Not reported
EPA Region: 02
Classification: Non-Generator
Description: Handler: Non-Generators do not presently generate hazardous waste

Handler Activities Summary:

U.S. importer of hazardous waste: No
Mixed waste (haz. and radioactive): No
Recycler of hazardous waste: No
Transporter of hazardous waste: No
Treater, storer or disposer of HW: No
Underground injection activity: No
On-site burner exemption: No
Furnace exemption: No
Used oil fuel burner: No
Used oil processor: No
User oil refiner: No
Used oil fuel marketer to burner: No
Used oil Specification marketer: No
Used oil transfer facility: No
Used oil transporter: No

Historical Generators:

Date form received by agency: 01/09/2014
Site name: CON EDISON SERVICE BOX: 18135
Classification: Conditionally Exempt Small Quantity Generator

Violation Status: No violations found

NY MANIFEST:

Country: USA
EPA ID: NYP004415576
Facility Status: Not reported
Location Address 1: 155-157 E 109TH ST & LEXINGTON AVE
Code: BP
Location Address 2: SB18135
Total Tanks: Not reported
Location City: NEW YORK
Location State: NY
Location Zip: 10029

Map ID
Direction
Distance
Elevation

MAP FINDINGS

Site

Database(s)

EDR ID Number
EPA ID Number

CON EDISON SERVICE BOX: 18135 (Continued)

1016967956

Location Zip 4: Not reported

NY MANIFEST:

EPAID: NYP004415576

Mailing Name: CON EDISON

Mailing Contact: CON EDISON

Mailing Address 1: 4 IRVING PLACE

Mailing Address 2: 15TH FL

Mailing City: NEW YORK

Mailing State: NY

Mailing Zip: 10003

Mailing Zip 4: Not reported

Mailing Country: USA

Mailing Phone: Not reported

NY MANIFEST:

Document ID: Not reported

Manifest Status: Not reported

seq: Not reported

Year: 2014

Trans1 State ID: NJD003812047

Trans2 State ID: Not reported

Generator Ship Date: 01/09/2014

Trans1 Recv Date: 01/09/2014

Trans2 Recv Date: Not reported

TSD Site Recv Date: 01/10/2014

Part A Recv Date: Not reported

Part B Recv Date: Not reported

Generator EPA ID: NYP004415576

Trans1 EPA ID: Not reported

Trans2 EPA ID: Not reported

TSD ID 1: NJD991291105

TSD ID 2: Not reported

Manifest Tracking Number: 002299397GBF

Import Indicator: N

Export Indicator: N

Discr Quantity Indicator: N

Discr Type Indicator: N

Discr Residue Indicator: N

Discr Partial Reject Indicator: N

Discr Full Reject Indicator: N

Manifest Ref Number: Not reported

Alt Facility RCRA ID: Not reported

Alt Facility Sign Date: Not reported

MGMT Method Type Code: H110

Waste Code: Not reported

Waste Code: Not reported

Waste Code: Not reported

Waste Code: Not reported

Waste Code: Not reported

Waste Code: Not reported

Quantity: 300

Units: P - Pounds

Number of Containers: 1

Container Type: TT - Cargo tank, tank trucks

Handling Method: T Chemical, physical, or biological treatment.

Specific Gravity: 1

Map ID
Direction
Distance
Elevation

MAP FINDINGS

Site

Database(s)

EDR ID Number
EPA ID Number

CON EDISON SERVICE BOX: 18135 (Continued)

1016967956

Waste Code: D008
Waste Code 1_2: Not reported
Waste Code 1_3: Not reported
Waste Code 1_4: Not reported
Waste Code 1_5: Not reported
Waste Code 1_6: Not reported

[Click this hyperlink](#) while viewing on your computer to access additional NY_MANIFEST: detail in the EDR Site Report.

T217
SSE
1/8-1/4
0.157 mi.
831 ft.

**CON EDISON
FO 155 E 109TH ST
NEW YORK, NY 10028**

**NY MANIFEST S117535711
N/A**

Site 6 of 9 in cluster T

**Relative:
Lower
Actual:
15 ft.**

NY MANIFEST:
Country: USA
EPA ID: NYP004680542
Facility Status: Not reported
Location Address 1: FO 155 E 109TH ST
Code: BP
Location Address 2: SB 18135
Total Tanks: Not reported
Location City: NEW YORK
Location State: NY
Location Zip: 10028
Location Zip 4: Not reported

NY MANIFEST:
EPAID: NYP004680542
Mailing Name: CON EDISON
Mailing Contact: TOM TEELING
Mailing Address 1: 4 IRVING PL 15TH FL
Mailing Address 2: Not reported
Mailing City: NEW YORK
Mailing State: NY
Mailing Zip: 10003
Mailing Zip 4: Not reported
Mailing Country: USA
Mailing Phone: 2124603770

NY MANIFEST:
Document ID: Not reported
Manifest Status: Not reported
seq: Not reported
Year: 2014
Trans1 State ID: NJ0000027193
Trans2 State ID: Not reported
Generator Ship Date: 10/20/2014
Trans1 Recv Date: 10/20/2014
Trans2 Recv Date: Not reported
TSD Site Recv Date: 10/27/2014
Part A Recv Date: Not reported
Part B Recv Date: Not reported
Generator EPA ID: NYP004680542
Trans1 EPA ID: Not reported

Map ID
 Direction
 Distance
 Elevation

MAP FINDINGS

Site

Database(s)

EDR ID Number
 EPA ID Number

CON EDISON (Continued)

S117535711

Trans2 EPA ID: Not reported
 TSD ID 1: NJD002200046
 TSD ID 2: Not reported
 Manifest Tracking Number: 013244233JJK
 Import Indicator: N
 Export Indicator: N
 Discr Quantity Indicator: N
 Discr Type Indicator: N
 Discr Residue Indicator: N
 Discr Partial Reject Indicator: N
 Discr Full Reject Indicator: N
 Manifest Ref Number: Not reported
 Alt Facility RCRA ID: Not reported
 Alt Facility Sign Date: Not reported
 MGMT Method Type Code: H110
 Waste Code: Not reported
 Waste Code: Not reported
 Waste Code: Not reported
 Waste Code: Not reported
 Waste Code: Not reported
 Waste Code: Not reported
 Quantity: 1000
 Units: P - Pounds
 Number of Containers: 1
 Container Type: TT - Cargo tank, tank trucks
 Handling Method: T Chemical, physical, or biological treatment.
 Specific Gravity: 1
 Waste Code: D008
 Waste Code 1_2: Not reported
 Waste Code 1_3: Not reported
 Waste Code 1_4: Not reported
 Waste Code 1_5: Not reported
 Waste Code 1_6: Not reported

[Click this hyperlink](#) while viewing on your computer to access additional NY_MANIFEST: detail in the EDR Site Report.

T218
SSE
1/8-1/4
0.157 mi.
831 ft.

CON EDISON SERVICE BOX: 18135
155 E 109TH ST
NEW YORK, NY 10029
Site 7 of 9 in cluster T

RCRA NonGen / NLR 1016967420
NY MANIFEST NYP004410353

Relative:
Lower
Actual:
15 ft.

RCRA NonGen / NLR:
 Date form received by agency: 02/27/2014
 Facility name: CON EDISON SERVICE BOX: 18135
 Facility address: 155 E 109TH ST
 NEW YORK, NY 10029
 EPA ID: NYP004410353
 Mailing address: IRVING PL, 15TH FL NE
 NEW YORK, NY 10003
 Contact: THOMAS TEELING
 Contact address: Not reported
 Not reported
 Contact country: Not reported
 Contact telephone: 212-460-3770
 Contact email: Not reported

Map ID
Direction
Distance
Elevation

MAP FINDINGS

Site

Database(s)

EDR ID Number
EPA ID Number

CON EDISON SERVICE BOX: 18135 (Continued)

1016967420

EPA Region: 02
Classification: Non-Generator
Description: Handler: Non-Generators do not presently generate hazardous waste

Handler Activities Summary:

U.S. importer of hazardous waste: No
Mixed waste (haz. and radioactive): No
Recycler of hazardous waste: No
Transporter of hazardous waste: No
Treater, storer or disposer of HW: No
Underground injection activity: No
On-site burner exemption: No
Furnace exemption: No
Used oil fuel burner: No
Used oil processor: No
User oil refiner: No
Used oil fuel marketer to burner: No
Used oil Specification marketer: No
Used oil transfer facility: No
Used oil transporter: No

Historical Generators:

Date form received by agency: 01/27/2014
Site name: CON EDISON SERVICE BOX: 18135
Classification: Conditionally Exempt Small Quantity Generator

Violation Status: No violations found

NY MANIFEST:

Country: USA
EPA ID: NYP004410353
Facility Status: Not reported
Location Address 1: F/O 155 E 109TH ST
Code: BP
Location Address 2: SB18135
Total Tanks: Not reported
Location City: NEW YORK
Location State: NY
Location Zip: 10029
Location Zip 4: Not reported

NY MANIFEST:

EPAID: NYP004410353
Mailing Name: CON EDISON
Mailing Contact: CON EDISON
Mailing Address 1: 4 IRVING PLACE
Mailing Address 2: 15TH FL
Mailing City: NEW YORK
Mailing State: NY
Mailing Zip: 10003
Mailing Zip 4: Not reported
Mailing Country: USA
Mailing Phone: Not reported

NY MANIFEST:

Document ID: Not reported
Manifest Status: Not reported

Map ID
Direction
Distance
Elevation

MAP FINDINGS

Site

Database(s)

EDR ID Number
EPA ID Number

CON EDISON SERVICE BOX: 18135 (Continued)

1016967420

seq: Not reported
Year: 2013
Trans1 State ID: NJD003812047
Trans2 State ID: Not reported
Generator Ship Date: 12/23/2013
Trans1 Recv Date: 12/23/2013
Trans2 Recv Date: Not reported
TSD Site Recv Date: 12/26/2013
Part A Recv Date: Not reported
Part B Recv Date: Not reported
Generator EPA ID: NYP004410353
Trans1 EPA ID: Not reported
Trans2 EPA ID: Not reported
TSD ID 1: NJD991291105
TSD ID 2: Not reported
Manifest Tracking Number: 002299875GBF
Import Indicator: N
Export Indicator: N
Discr Quantity Indicator: N
Discr Type Indicator: N
Discr Residue Indicator: N
Discr Partial Reject Indicator: N
Discr Full Reject Indicator: N
Manifest Ref Number: Not reported
Alt Facility RCRA ID: Not reported
Alt Facility Sign Date: Not reported
MGMT Method Type Code: H110
Waste Code: Not reported
Waste Code: Not reported
Waste Code: Not reported
Waste Code: Not reported
Waste Code: Not reported
Waste Code: Not reported
Quantity: 300
Units: P - Pounds
Number of Containers: 1
Container Type: TT - Cargo tank, tank trucks
Handling Method: T Chemical, physical, or biological treatment.
Specific Gravity: 1
Waste Code: D008
Waste Code 1_2: Not reported
Waste Code 1_3: Not reported
Waste Code 1_4: Not reported
Waste Code 1_5: Not reported
Waste Code 1_6: Not reported

[Click this hyperlink](#) while viewing on your computer to access additional NY_MANIFEST: detail in the EDR Site Report.

MAP FINDINGS

Map ID
Direction
Distance
Elevation

Site

Database(s)

EDR ID Number
EPA ID Number

Q219
SSW
1/8-1/4
0.158 mi.
834 ft.

CON EDISON
50 E 108TH ST
NEW YORK, NY 10029

RCRA NonGen / NLR

1018279876
NYP004747275

Site 5 of 10 in cluster Q

Relative:
Lower

RCRA NonGen / NLR:

Actual:
17 ft.

Date form received by agency: 03/09/2015
Facility name: CON EDISON
Facility address: 50 E 108TH ST
NEW YORK, NY 10029
EPA ID: NYP004747275
Mailing address: IRVING PL, 15TH FL NE
NEW YORK, NY 10003
Contact: THOMAS TEELING
Contact address: Not reported
Not reported
Contact country: Not reported
Contact telephone: 212-460-3770
Contact email: Not reported
EPA Region: 02
Classification: Non-Generator
Description: Handler: Non-Generators do not presently generate hazardous waste

Handler Activities Summary:

U.S. importer of hazardous waste: No
Mixed waste (haz. and radioactive): No
Recycler of hazardous waste: No
Transporter of hazardous waste: No
Treater, storer or disposer of HW: No
Underground injection activity: No
On-site burner exemption: No
Furnace exemption: No
Used oil fuel burner: No
Used oil processor: No
User oil refiner: No
Used oil fuel marketer to burner: No
Used oil Specification marketer: No
Used oil transfer facility: No
Used oil transporter: No

Historical Generators:

Date form received by agency: 03/09/2015
Site name: CON EDISON
Classification: Small Quantity Generator

Violation Status: No violations found

Q220
SSW
1/8-1/4
0.158 mi.
834 ft.

CON EDISON
50 E 108TH ST
NEW YORK, NY 10029

NY MANIFEST

S117741495
N/A

Site 6 of 10 in cluster Q

Relative:
Lower

NY MANIFEST:

Actual:
17 ft.

Country: USA
EPA ID: NYP004747275
Facility Status: Not reported
Location Address 1: 50 E 108TH ST
Code: BP

Map ID
Direction
Distance
Elevation

MAP FINDINGS

Site

Database(s)

EDR ID Number
EPA ID Number

CON EDISON (Continued)

S117741495

Location Address 2: SB 77997
Total Tanks: Not reported
Location City: NEW YORK
Location State: NY
Location Zip: 10029
Location Zip 4: Not reported

NY MANIFEST:

EPAID: NYP004747275
Mailing Name: CON EDISON
Mailing Contact: TOM TEELING
Mailing Address 1: 4 IRVING PLACE - 15TH FLOOR
Mailing Address 2: Not reported
Mailing City: NEW YORK
Mailing State: NY
Mailing Zip: 10003
Mailing Zip 4: Not reported
Mailing Country: USA
Mailing Phone: Not reported

NY MANIFEST:

Document ID: Not reported
Manifest Status: Not reported
seq: Not reported
Year: 2015
Trans1 State ID: NJ0000027193
Trans2 State ID: Not reported
Generator Ship Date: 03/09/2015
Trans1 Recv Date: 03/09/2015
Trans2 Recv Date: Not reported
TSD Site Recv Date: 03/11/2015
Part A Recv Date: Not reported
Part B Recv Date: Not reported
Generator EPA ID: NYP004747275
Trans1 EPA ID: Not reported
Trans2 EPA ID: Not reported
TSD ID 1: NJD002200046
TSD ID 2: Not reported
Manifest Tracking Number: 014091156JJK
Import Indicator: N
Export Indicator: N
Discr Quantity Indicator: N
Discr Type Indicator: N
Discr Residue Indicator: N
Discr Partial Reject Indicator: N
Discr Full Reject Indicator: N
Manifest Ref Number: Not reported
Alt Facility RCRA ID: Not reported
Alt Facility Sign Date: Not reported
MGMT Method Type Code: H110
Waste Code: Not reported
Waste Code: Not reported
Waste Code: Not reported
Waste Code: Not reported
Waste Code: Not reported
Waste Code: Not reported
Quantity: 1000

Map ID
Direction
Distance
Elevation

MAP FINDINGS

Site

Database(s)

EDR ID Number
EPA ID Number

CON EDISON (Continued)

S117741495

Units: P - Pounds
Number of Containers: 1
Container Type: TT - Cargo tank, tank trucks
Handling Method: T Chemical, physical, or biological treatment.
Specific Gravity: 1
Waste Code: D008
Waste Code 1_2: Not reported
Waste Code 1_3: Not reported
Waste Code 1_4: Not reported
Waste Code 1_5: Not reported
Waste Code 1_6: Not reported

[Click this hyperlink](#) while viewing on your computer to access
2 additional NY_MANIFEST: record(s) in the EDR Site Report.

Q221
SSW
1/8-1/4
0.158 mi.
834 ft.

CON EDISON
50 E 108TH ST
NEW YORK, NY 10029
Site 7 of 10 in cluster Q

NJ MANIFEST **S120668661**
N/A

Relative:
Lower
Actual:
17 ft.

NJ MANIFEST:
EPA Id: NYP004747275
Mail Address: IRVING PL, 15TH FL NE
Mail City/State/Zip: NEW YORK, NY 10003
Facility Phone: Not reported
Emergency Phone: Not reported
Contact: THOMAS TEELING
Comments: Not reported
SIC Code: Not reported
County: NY061
Municipal: Not reported
Previous EPA Id: Not reported
Gen Flag: Not reported
Trans Flag: Not reported
TSD Flag: Not reported
Name Change: Not reported
Date Change: Not reported

Manifest:
Manifest Number: 014091156JJK
EPA ID: NYP004747275
Date Shipped: 3/9/2015
TSD EPA ID: NJD002200046
Transporter EPA ID: NJ0000027193
Transporter 2 EPA ID: Not reported
Transporter 3 EPA ID: Not reported
Transporter 4 EPA ID: Not reported
Transporter 5 EPA ID: Not reported
Transporter 6 EPA ID: Not reported
Transporter 7 EPA ID: Not reported
Transporter 8 EPA ID: Not reported
Transporter 9 EPA ID: Not reported
Transporter 10 EPA ID: Not reported
Date Trans1 Transported Waste: Not reported
Date Trans2 Transported Waste: Not reported
Date Trans3 Transported Waste: Not reported

Map ID
 Direction
 Distance
 Elevation

MAP FINDINGS

Site

Database(s)

EDR ID Number
 EPA ID Number

CON EDISON (Continued)

S120668661

Date Trans4 Transported Waste: Not reported
 Date Trans5 Transported Waste: Not reported
 Date Trans6 Transported Waste: Not reported
 Date Trans7 Transported Waste: Not reported
 Date Trans8 Transported Waste: Not reported
 Date Trans9 Transported Waste: Not reported
 Date Trans10 Transported Waste: Not reported
 Date TSDF Received Waste: Not reported
 TSDF EPA Facility Name: Not reported
 QTY Units: Not reported
 Transporter SEQ ID: Not reported
 Transporter-1 Date: Not reported
 Waste SEQ ID: Not reported
 Waste Type Code 2: Not reported
 Waste Type Code 3: Not reported
 Waste Type Code 4: Not reported
 Waste Type Code 5: Not reported
 Waste Type Code 6: Not reported
 Date Accepted: Not reported
 Manifest Discrepancy Type: Not reported
 Data Entry Number: Not reported
 Was Load Rejected: NEW YORK, NY 10003
 Reason Load Was Rejected: Not reported

Q222
SSW
1/8-1/4
0.158 mi.
834 ft.

LEHMAN VILLAGE -NYCHA
70 E 108TH ST
NEW YORK CITY, NY
Site 8 of 10 in cluster Q

NY LTANKS **S106719009**
N/A

Relative:
Lower
Actual:
17 ft.

LTANKS:
 Facility ID: 0211650
 Site ID: 280533
 Closed Date: 2017-04-07
 Spill Number: 0211650
 Spill Date: 2003-02-24
 Spill Cause: Tank Test Failure
 Spill Source: Institutional, Educational, Gov., Other
 Spill Class: B3
 Cleanup Ceased: Not reported
 SWIS: 3101
 Investigator: jkkann
 Referred To: Not reported
 Reported to Dept: 2003-02-24
 CID: 365
 Water Affected: Not reported
 Spill Notifier: Responsible Party
 Last Inspection: Not reported
 Recommended Penalty: False
 Meets Standard: False
 UST Involvement: False
 Remediation Phase: 0
 Date Entered In Computer: 2003-02-24
 Spill Record Last Update: 2017-04-07
 Spiller Name: MARIO MANDALONE
 Spiller Company: NYC HOUSING AUTHORITY

Map ID
Direction
Distance
Elevation

MAP FINDINGS

Site

Database(s)

EDR ID Number
EPA ID Number

LEHMAN VILLAGE -NYCHA (Continued)

S106719009

Spiller Address: 23-02 49TH AVE
Spiller County: 001
Spiller Contact: MARIO MANDALE
Spiller Phone: (718) 707-7841
Spiller Extention: Not reported
DEC Region: 2
DER Facility ID: 227783
DEC Memo:

"Prior to Sept, 2004 data translation this spill Lead_DEC Field was KOLLEENY 11/03/05: This spill transferred from J.Kolleeny to S.Kraszewski. 07/07/06: NYCHA summary report states no recovery system and no MWs on-site. NYCHA recommends that a site assessment be performed during tank replacemnt in 2008, as noted in Schedule A&C. - SK 02/06/07 - J.Kann - site reassigned from S. Kraszewski to J.Kann. 08/28/09: J.Kann - spill number 0813546 closed and consolidated with this spill. 2/4/11: J.Kann - Tank Closure Work Plan submitted on 1/14/11. 4/7/17: J.Kann - tank closure report received 3/27/12. Underground Storage Tank Closure and Spill Remediation Report dated February 22, 2012 was reviewed. Based on the report: - tank and fill lines were removed -12 soil and 1 groundwater sample were analyzed. -only a limited areal extent of remaining residual concentrations in soils were noted in 2 locations, EP-06 and EP-12 Benzo (a) anthracene 4.2 PPM (1.0 ppm RSCO) Benzo (b) Flouranthene 5.0 ppm (1.0 ppm RSCO) Benzo (k) flouranthene 8.5 ppm (1.0 ppm RSCO) Groundwater was ND for SVOCs and VOCs contained one constituent n-butylbenzene 11ppb (5ppb TOGS) Based on the report and closure request, spill closed."

Remarks: "they will isolate, repair & retest"

All TTF:

Facility ID: 0211650
Spill Number: 0211650
Spill Tank Test: 1528039
Site ID: 280533
Tank Number: 2
Tank Size: 20000
Material: 0001
EPA UST: Not reported
UST: Not reported
Cause: Not reported
Source: Not reported
Test Method: 03
Test Method 2: Horner EZ Check I or II
Leak Rate: .00
Gross Fail: F
Modified By: Spills
Last Modified Date: Not reported

All Materials:

Site ID: 280533
Operable Unit ID: 862719
Operable Unit: 01
Material ID: 511435
Material Code: 0001A
Material Name: #2 fuel oil
Case No.: Not reported
Material FA: Petroleum
Quantity: .00
Units: G

Map ID
Direction
Distance
Elevation

MAP FINDINGS

Site

Database(s)

EDR ID Number
EPA ID Number

LEHMAN VILLAGE -NYCHA (Continued)

S106719009

Recovered: .00
Oxygenate: Not reported

Q223
SSW
1/8-1/4
0.158 mi.
834 ft.

LEHMAN VILLAGE HOUSES
70 EAST 108TH STREET
NEW YORK, NY 10029

NY UST **U000410793**
N/A

Site 9 of 10 in cluster Q

Relative:
Lower
Actual:
17 ft.

UST:
Id/Status: 2-475041 / Unregulated/Closed
Program Type: PBS
Region: STATE
DEC Region: 2
Expiration Date: N/A
UTM X: 588776.49745
UTM Y: 4516438.05831
Site Type: Apartment Building/Office Building

Affiliation Records:

Site Id: 20967
Affiliation Type: Facility Owner
Company Name: NYC HOUSING AUTHORITY
Contact Type: \\
Contact Name: Not reported
Address1: 23-02 49TH AVENUE
Address2: Not reported
City: LONG ISLAND CITY
State: NY
Zip Code: 11101
Country Code: 001
Phone: (718) 707-5725
EMail: Not reported
Fax Number: Not reported
Modified By: DAFRANCI
Date Last Modified: 2017-01-20

Site Id: 20967
Affiliation Type: Mail Contact
Company Name: NYC HOUSING AUTHORITY
Contact Type: Not reported
Contact Name: FUEL OIL REMEDIATION COORDINATOR
Address1: 23-02 49TH AVENUE
Address2: TECHNICAL SERVICES DEPT.
City: LONG ISLAND CITY
State: NY
Zip Code: 11101
Country Code: 001
Phone: (718) 707-5725
EMail: YELENA.TKACH@NYCHA.NYC.GOV
Fax Number: Not reported
Modified By: LXZIELIN
Date Last Modified: 2017-06-01

Site Id: 20967
Affiliation Type: Emergency Contact
Company Name: NYC HOUSING AUTHORITY

Map ID
Direction
Distance
Elevation

MAP FINDINGS

Site

Database(s)

EDR ID Number
EPA ID Number

LEHMAN VILLAGE HOUSES (Continued)

U000410793

Contact Type: Not reported
Contact Name: EMERGENCY SERVICES
Address1: Not reported
Address2: Not reported
City: Not reported
State: NN
Zip Code: Not reported
Country Code: 001
Phone: (718) 707-5900
EMail: Not reported
Fax Number: Not reported
Modified By: NRLOMBAR
Date Last Modified: 2014-12-17

Site Id: 20967
Affiliation Type: Facility Operator
Company Name: LEHMAN VILLAGE HOUSES
Contact Type: Not reported
Contact Name: FUEL OIL REMEDIATION COORD.
Address1: Not reported
Address2: Not reported
City: Not reported
State: NN
Zip Code: Not reported
Country Code: 001
Phone: (718) 707-5725
EMail: Not reported
Fax Number: Not reported
Modified By: NRLOMBAR
Date Last Modified: 2011-08-17

Tank Info:

Tank Number: 1
Tank ID: 37732
Tank Status: Closed - Removed
Material Name: Closed - Removed
Capacity Gallons: 20000
Install Date: 11/01/1963
Date Tank Closed: 06/30/2011
Registered: True
Tank Location: Underground
Tank Type: Steel/carbon steel
Material Code: 0001
Common Name of Substance: #2 Fuel Oil (On-Site Consumption)

Tightness Test Method: 21
Date Test: 01/31/2008
Next Test Date: Not reported
Pipe Model: Not reported
Modified By: NRLOMBAR
Last Modified: 04/14/2017

Equipment Records:

I04 - Overfill - Product Level Gauge (A/G)
L00 - Piping Leak Detection - None
C02 - Pipe Location - Underground/On-ground

Map ID
Direction
Distance
Elevation

MAP FINDINGS

Site

Database(s)

EDR ID Number
EPA ID Number

LEHMAN VILLAGE HOUSES (Continued)

U000410793

G00 - Tank Secondary Containment - None
J02 - Dispenser - Suction Dispenser
B00 - Tank External Protection - None
F00 - Pipe External Protection - None
E00 - Piping Secondary Containment - None
H00 - Tank Leak Detection - None
A00 - Tank Internal Protection - None
D01 - Pipe Type - Steel/Carbon Steel/Iron
K00 - Spill Prevention - None

Tank Number: 2
Tank ID: 37733
Tank Status: Closed - Removed
Material Name: Closed - Removed
Capacity Gallons: 20000
Install Date: 11/01/1963
Date Tank Closed: 06/30/2011
Registered: True
Tank Location: Underground
Tank Type: Steel/carbon steel
Material Code: 0000
Common Name of Substance: Empty

Tightness Test Method: 03
Date Test: 06/01/1996
Next Test Date: Not reported
Pipe Model: Not reported
Modified By: NRLOMBAR
Last Modified: 04/14/2017

Equipment Records:

L00 - Piping Leak Detection - None
I04 - Overfill - Product Level Gauge (A/G)
C02 - Pipe Location - Underground/On-ground
G00 - Tank Secondary Containment - None
J02 - Dispenser - Suction Dispenser
B00 - Tank External Protection - None
F00 - Pipe External Protection - None
H00 - Tank Leak Detection - None
A00 - Tank Internal Protection - None
D01 - Pipe Type - Steel/Carbon Steel/Iron
K00 - Spill Prevention - None

Q224
SSW
1/8-1/4
0.158 mi.
834 ft.

LEHMAN VILLAGE
70 E 108TH ST
NEW YORK, NY
Site 10 of 10 in cluster Q

NY LTANKS S109583663
N/A

Relative:
Lower
Actual:
17 ft.

LTANKS:
Facility ID: 0813546
Site ID: 411239
Closed Date: 2009-08-28
Spill Number: 0813546
Spill Date: 2009-03-16
Spill Cause: Tank Test Failure
Spill Source: Commercial/Industrial

Map ID
Direction
Distance
Elevation

MAP FINDINGS

Site

Database(s)

EDR ID Number
EPA ID Number

LEHMAN VILLAGE (Continued)

S109583663

Spill Class: C4
Cleanup Ceased: Not reported
SWIS: 3101
Investigator: jkkann
Referred To: CONSOLIDATED WITH 0211650
Reported to Dept: 2009-03-16
CID: Not reported
Water Affected: Not reported
Spill Notifier: Other
Last Inspection: Not reported
Recommended Penalty: False
Meets Standard: False
UST Involvement: False
Remediation Phase: 0
Date Entered In Computer: 2009-03-16
Spill Record Last Update: 2009-08-28
Spiller Name: Not reported
Spiller Company: NYC HOUSING AUTHORITY
Spiller Address: Not reported
Spiller County: 999
Spiller Contact: CHARLIE MCINNIS
Spiller Phone: (718) 707-7841
Spiller Extention: Not reported
DEC Region: 2
DER Facility ID: 360459
DEC Memo: "A TTF letter was sent to: NYC Housing Authority 23-02 49th AVE. 5th Floor Long Island City, NY 11101 Att: Ralph Tocchio 8/28/09: J.Kann - site reassigned to J.Kann. Closed to consolidate with spill number 0211650."
Remarks: "tank test failure"
All Materials:
Site ID: 411239
Operable Unit ID: 1167702
Operable Unit: 01
Material ID: 2159290
Material Code: 9999
Material Name: other - none empty tank
Case No.: Not reported
Material FA: Other
Quantity: Not reported
Units: Not reported
Recovered: Not reported
Oxygenate: Not reported

O225
SW
1/8-1/4
0.160 mi.
846 ft.

CON EDISON
1608 MADISON AVE
NEW YORK, NY 10128
Site 8 of 9 in cluster O

NY MANIFEST **S113496389**
N/A

Relative:
Lower
Actual:
17 ft.

NY MANIFEST:
Country: USA
EPA ID: NYP004581419
Facility Status: Not reported
Location Address 1: 1608 MADISON AVE
Code: BP

Map ID
Direction
Distance
Elevation

MAP FINDINGS

Site

Database(s)

EDR ID Number
EPA ID Number

CON EDISON (Continued)

S113496389

Location Address 2: SB 50570
Total Tanks: Not reported
Location City: NEW YORK
Location State: NY
Location Zip: 10128
Location Zip 4: Not reported

NY MANIFEST:

EPAID: NYP004581419
Mailing Name: CON EDISON
Mailing Contact: TOM TEELING
Mailing Address 1: 4 IRVING PLACE 15TH FLOOR
Mailing Address 2: Not reported
Mailing City: NEW YORK
Mailing State: NY
Mailing Zip: 10003
Mailing Zip 4: Not reported
Mailing Country: USA
Mailing Phone: Not reported

NY MANIFEST:

Document ID: Not reported
Manifest Status: Not reported
seq: Not reported
Year: 2014
Trans1 State ID: NJ0000027193
Trans2 State ID: Not reported
Generator Ship Date: 06/30/2014
Trans1 Recv Date: 06/30/2014
Trans2 Recv Date: Not reported
TSD Site Recv Date: 06/30/2014
Part A Recv Date: Not reported
Part B Recv Date: Not reported
Generator EPA ID: NYP004581419
Trans1 EPA ID: Not reported
Trans2 EPA ID: Not reported
TSDF ID 1: NJD002200046
TSDF ID 2: Not reported
Manifest Tracking Number: 013254748JJK
Import Indicator: N
Export Indicator: N
Discr Quantity Indicator: N
Discr Type Indicator: N
Discr Residue Indicator: N
Discr Partial Reject Indicator: N
Discr Full Reject Indicator: N
Manifest Ref Number: Not reported
Alt Facility RCRA ID: Not reported
Alt Facility Sign Date: Not reported
MGMT Method Type Code: H110
Waste Code: Not reported
Waste Code: Not reported
Waste Code: Not reported
Waste Code: Not reported
Waste Code: Not reported
Waste Code: Not reported
Quantity: 1500

Map ID
Direction
Distance
Elevation

MAP FINDINGS

Site

Database(s)

EDR ID Number
EPA ID Number

CON EDISON (Continued)

S113496389

Units: P - Pounds
Number of Containers: 1
Container Type: TT - Cargo tank, tank trucks
Handling Method: T Chemical, physical, or biological treatment.
Specific Gravity: 1
Waste Code: D008
Waste Code 1_2: Not reported
Waste Code 1_3: Not reported
Waste Code 1_4: Not reported
Waste Code 1_5: Not reported
Waste Code 1_6: Not reported

[Click this hyperlink](#) while viewing on your computer to access additional NY_MANIFEST: detail in the EDR Site Report.

O226
SW
1/8-1/4
0.160 mi.
846 ft.

CON EDISON SERVICE BOX: 50684
1608 MADISON AVE
NEW YORK, NY 10029
Site 9 of 9 in cluster O

RCRA NonGen / NLR **1016451134**
NY MANIFEST **NYP004301735**

Relative:
Lower
Actual:
17 ft.

RCRA NonGen / NLR:
Date form received by agency: 05/16/2013
Facility name: CON EDISON SERVICE BOX: 50684
Facility address: 1608 MADISON AVE
NEW YORK, NY 10029
EPA ID: NYP004301735
Contact: JUAN RODRIGUEZ
Contact address: Not reported
Not reported
Contact country: Not reported
Contact telephone: 347-865-5931
Contact email: Not reported
EPA Region: 02
Classification: Non-Generator
Description: Handler: Non-Generators do not presently generate hazardous waste

Handler Activities Summary:

U.S. importer of hazardous waste: No
Mixed waste (haz. and radioactive): No
Recycler of hazardous waste: No
Transporter of hazardous waste: No
Treater, storer or disposer of HW: No
Underground injection activity: No
On-site burner exemption: No
Furnace exemption: No
Used oil fuel burner: No
Used oil processor: No
Used oil refiner: No
Used oil fuel marketer to burner: No
Used oil Specification marketer: No
Used oil transfer facility: No
Used oil transporter: No

Historical Generators:

Date form received by agency: 04/16/2013

Map ID
Direction
Distance
Elevation

MAP FINDINGS

Site

Database(s)

EDR ID Number
EPA ID Number

CON EDISON SERVICE BOX: 50684 (Continued)

1016451134

Site name: CON EDISON SERVICE BOX: 50684
Classification: Conditionally Exempt Small Quantity Generator

Violation Status: No violations found

NY MANIFEST:
Country: USA
EPA ID: NYP004301735
Facility Status: Not reported
Location Address 1: 1608 MADISON AVE
Code: BP
Location Address 2: SERV BOX 50684
Total Tanks: Not reported
Location City: NEW YORK
Location State: NY
Location Zip: 10029
Location Zip 4: Not reported

NY MANIFEST:
EPAID: NYP004301735
Mailing Name: CON EDISON
Mailing Contact: CON EDISON
Mailing Address 1: 4 IRVING PL 15TH FL
Mailing Address 2: Not reported
Mailing City: NEW YORK
Mailing State: NY
Mailing Zip: 10003
Mailing Zip 4: Not reported
Mailing Country: USA
Mailing Phone: 2124603770

NY MANIFEST:
Document ID: Not reported
Manifest Status: Not reported
seq: Not reported
Year: 2013
Trans1 State ID: NJ0000027193
Trans2 State ID: Not reported
Generator Ship Date: 04/16/2013
Trans1 Recv Date: 04/16/2013
Trans2 Recv Date: Not reported
TSD Site Recv Date: 04/17/2013
Part A Recv Date: Not reported
Part B Recv Date: Not reported
Generator EPA ID: NYP004301735
Trans1 EPA ID: Not reported
Trans2 EPA ID: Not reported
TSD ID 1: NJD002200046
TSD ID 2: Not reported
Manifest Tracking Number: 010708459JJK
Import Indicator: N
Export Indicator: N
Discr Quantity Indicator: N
Discr Type Indicator: N
Discr Residue Indicator: N
Discr Partial Reject Indicator: N
Discr Full Reject Indicator: N
Manifest Ref Number: Not reported

Map ID
 Direction
 Distance
 Elevation

MAP FINDINGS

Site

Database(s)

EDR ID Number
 EPA ID Number

CON EDISON SERVICE BOX: 50684 (Continued)

1016451134

Alt Facility RCRA ID: Not reported
 Alt Facility Sign Date: Not reported
 MGMT Method Type Code: H110
 Waste Code: Not reported
 Waste Code: Not reported
 Waste Code: Not reported
 Waste Code: Not reported
 Waste Code: Not reported
 Waste Code: Not reported
 Quantity: 1000
 Units: P - Pounds
 Number of Containers: 1
 Container Type: TT - Cargo tank, tank trucks
 Handling Method: T Chemical, physical, or biological treatment.
 Specific Gravity: 1
 Waste Code: D008
 Waste Code 1_2: Not reported
 Waste Code 1_3: Not reported
 Waste Code 1_4: Not reported
 Waste Code 1_5: Not reported
 Waste Code 1_6: Not reported

[Click this hyperlink](#) while viewing on your computer to access additional NY_MANIFEST: detail in the EDR Site Report.

S227
ESE
1/8-1/4
0.162 mi.
854 ft.

CON EDISON
173 E 111 ST
NEW YORK, NY 10029
Site 3 of 5 in cluster S

NY MANIFEST **S116045684**
N/A

Relative:
Lower
Actual:
16 ft.

NY MANIFEST:
 Country: USA
 EPA ID: NYP004421491
 Facility Status: Not reported
 Location Address 1: 173 E 111 ST
 Code: BP
 Location Address 2: SB18386
 Total Tanks: Not reported
 Location City: NEW YORK
 Location State: NY
 Location Zip: 10029
 Location Zip 4: Not reported

NY MANIFEST:
 EPAID: NYP004421491
 Mailing Name: CON EDISON
 Mailing Contact: CON EDISON
 Mailing Address 1: 4 IRVING PLACE
 Mailing Address 2: 15TH FL
 Mailing City: NEW YORK
 Mailing State: NY
 Mailing Zip: 10003
 Mailing Zip 4: Not reported
 Mailing Country: USA
 Mailing Phone: Not reported

Map ID
Direction
Distance
Elevation

MAP FINDINGS

Site

Database(s)

EDR ID Number
EPA ID Number

CON EDISON (Continued)

S116045684

NY MANIFEST:

Document ID:	Not reported
Manifest Status:	Not reported
seq:	Not reported
Year:	2014
Trans1 State ID:	NJD003812047
Trans2 State ID:	Not reported
Generator Ship Date:	01/17/2014
Trans1 Recv Date:	01/17/2014
Trans2 Recv Date:	Not reported
TSD Site Recv Date:	01/17/2014
Part A Recv Date:	Not reported
Part B Recv Date:	Not reported
Generator EPA ID:	NYP004421491
Trans1 EPA ID:	Not reported
Trans2 EPA ID:	Not reported
TSD ID 1:	NJD991291105
TSD ID 2:	Not reported
Manifest Tracking Number:	002330006GBF
Import Indicator:	N
Export Indicator:	N
Discr Quantity Indicator:	N
Discr Type Indicator:	N
Discr Residue Indicator:	N
Discr Partial Reject Indicator:	N
Discr Full Reject Indicator:	N
Manifest Ref Number:	Not reported
Alt Facility RCRA ID:	Not reported
Alt Facility Sign Date:	Not reported
MGMT Method Type Code:	H110
Waste Code:	Not reported
Waste Code:	Not reported
Waste Code:	Not reported
Waste Code:	Not reported
Waste Code:	Not reported
Waste Code:	Not reported
Quantity:	500
Units:	P - Pounds
Number of Containers:	1
Container Type:	TT - Cargo tank, tank trucks
Handling Method:	T Chemical, physical, or biological treatment.
Specific Gravity:	1
Waste Code:	D008
Waste Code 1_2:	Not reported
Waste Code 1_3:	Not reported
Waste Code 1_4:	Not reported
Waste Code 1_5:	Not reported
Waste Code 1_6:	Not reported

[Click this hyperlink](#) while viewing on your computer to access additional NY_MANIFEST: detail in the EDR Site Report.

Map ID
Direction
Distance
Elevation

MAP FINDINGS

Site

Database(s)

EDR ID Number
EPA ID Number

S228
ESE
1/8-1/4
0.162 mi.
854 ft.

CON EDISON
173 111TH ST
NEW YORK, NY 10029
Site 4 of 5 in cluster S

NY MANIFEST **S117316436**
N/A

Relative:
Lower
Actual:
16 ft.

NY MANIFEST:
Country: USA
EPA ID: NYP004637013
Facility Status: Not reported
Location Address 1: 173 111TH ST
Code: BP
Location Address 2: SB 18386
Total Tanks: Not reported
Location City: NEW YORK
Location State: NY
Location Zip: 10029
Location Zip 4: Not reported

NY MANIFEST:
EPAID: NYP004637013
Mailing Name: CON EDISON
Mailing Contact: TOM TEELING
Mailing Address 1: 4 IRVING PLACE - 15TH FLOOR
Mailing Address 2: Not reported
Mailing City: NEW YORK
Mailing State: NY
Mailing Zip: 10003
Mailing Zip 4: Not reported
Mailing Country: USA
Mailing Phone: Not reported

NY MANIFEST:
Document ID: Not reported
Manifest Status: Not reported
seq: Not reported
Year: 2014
Trans1 State ID: NJ0000027193
Trans2 State ID: Not reported
Generator Ship Date: 08/23/2014
Trans1 Recv Date: 08/23/2014
Trans2 Recv Date: Not reported
TSD Site Recv Date: 08/27/2014
Part A Recv Date: Not reported
Part B Recv Date: Not reported
Generator EPA ID: NYP004637013
Trans1 EPA ID: Not reported
Trans2 EPA ID: Not reported
TSD ID 1: NJD002200046
TSD ID 2: Not reported
Manifest Tracking Number: 013254456JJK
Import Indicator: N
Export Indicator: N
Discr Quantity Indicator: N
Discr Type Indicator: N
Discr Residue Indicator: N
Discr Partial Reject Indicator: N
Discr Full Reject Indicator: N
Manifest Ref Number: Not reported

Map ID
 Direction
 Distance
 Elevation

MAP FINDINGS

Site

Database(s)

EDR ID Number
 EPA ID Number

CON EDISON (Continued)

S117316436

Alt Facility RCRA ID: Not reported
 Alt Facility Sign Date: Not reported
 MGMT Method Type Code: H110
 Waste Code: Not reported
 Waste Code: Not reported
 Waste Code: Not reported
 Waste Code: Not reported
 Waste Code: Not reported
 Waste Code: Not reported
 Quantity: 500
 Units: P - Pounds
 Number of Containers: 1
 Container Type: TT - Cargo tank, tank trucks
 Handling Method: T Chemical, physical, or biological treatment.
 Specific Gravity: 1
 Waste Code: D008
 Waste Code 1_2: Not reported
 Waste Code 1_3: Not reported
 Waste Code 1_4: Not reported
 Waste Code 1_5: Not reported
 Waste Code 1_6: Not reported

[Click this hyperlink](#) while viewing on your computer to access additional NY_MANIFEST: detail in the EDR Site Report.

U229
NNE
1/8-1/4
0.164 mi.
864 ft.

CON EDISON
63 E 115TH ST
NEW YORK, NY 10029
Site 1 of 11 in cluster U

RCRA NonGen / NLR **1019902222**
FINDS **NYP004771168**
ECHO

Relative:
Higher
Actual:
29 ft.

RCRA NonGen / NLR:
 Date form received by agency: 04/20/2015
 Facility name: CON EDISON
 Facility address: 63 E 115TH ST
 NEW YORK, NY 10029
 EPA ID: NYP004771168
 Mailing address: IRVING PL 15TH FL NE
 NEW YORK, NY 10003
 Contact: THOMAS TEELING
 Contact address: Not reported
 Not reported
 Contact country: Not reported
 Contact telephone: 212-460-3770
 Contact email: Not reported
 EPA Region: 02
 Classification: Non-Generator
 Description: Handler: Non-Generators do not presently generate hazardous waste

Handler Activities Summary:
 U.S. importer of hazardous waste: No
 Mixed waste (haz. and radioactive): No
 Recycler of hazardous waste: No
 Transporter of hazardous waste: No
 Treater, storer or disposer of HW: No
 Underground injection activity: No

Map ID
 Direction
 Distance
 Elevation

MAP FINDINGS

Site

Database(s)

EDR ID Number
 EPA ID Number

CON EDISON (Continued)

1019902222

On-site burner exemption: No
 Furnace exemption: No
 Used oil fuel burner: No
 Used oil processor: No
 User oil refiner: No
 Used oil fuel marketer to burner: No
 Used oil Specification marketer: No
 Used oil transfer facility: No
 Used oil transporter: No

Historical Generators:

Date form received by agency: 04/20/2015
 Site name: CON EDISON
 Classification: Small Quantity Generator

Violation Status: No violations found

FINDS:

Registry ID: 110069677362

Environmental Interest/Information System

RCRAInfo is a national information system that supports the Resource Conservation and Recovery Act (RCRA) program through the tracking of events and activities related to facilities that generate, transport, and treat, store, or dispose of hazardous waste. RCRAInfo allows RCRA program staff to track the notification, permit, compliance, and corrective action activities required under RCRA.

[Click this hyperlink](#) while viewing on your computer to access additional FINDS: detail in the EDR Site Report.

ECHO:

Envid: 1019902222
 Registry ID: 110069677362
 DFR URL: <http://echo.epa.gov/detailed-facility-report?fid=110069677362>

U230
NNE
1/8-1/4
0.164 mi.
864 ft.

63 EAST 115 STREET
63 EAST 115TH STREET
NEW YORK, NY 10029
Site 2 of 11 in cluster U

NY UST **U003835994**
N/A

Relative:
Higher
Actual:
29 ft.

UST:
 Id/Status: 2-606877 / Active
 Program Type: PBS
 Region: STATE
 DEC Region: 2
 Expiration Date: 08/29/2006
 UTM X: 589018.57865
 UTM Y: 4516990.65130
 Site Type: Apartment Building/Office Building

Affiliation Records:

Site Id: 28732
 Affiliation Type: Emergency Contact
 Company Name: Not reported

Map ID
Direction
Distance
Elevation

MAP FINDINGS

Site

Database(s)

EDR ID Number
EPA ID Number

63 EAST 115 STREET (Continued)

U003835994

Contact Type: Not reported
Contact Name: 213/215 MOTT ST. H.D.F.C.
Address1: Not reported
Address2: Not reported
City: Not reported
State: NN
Zip Code: Not reported
Country Code: 999
Phone: (646) 613-0908
EMail: Not reported
Fax Number: Not reported
Modified By: NRLOMBAR
Date Last Modified: 2008-03-04

Site Id: 28732
Affiliation Type: Facility Owner
Company Name: NYC/HPD/DAMP
Contact Type: Not reported
Contact Name: Not reported
Address1: 100 GOLD ST., #7Z5
Address2: Not reported
City: NEW YORK
State: NY
Zip Code: 10038
Country Code: 001
Phone: (212) 863-7301
EMail: Not reported
Fax Number: Not reported
Modified By: NRLOMBAR
Date Last Modified: 2014-07-16

Site Id: 28732
Affiliation Type: Mail Contact
Company Name: NYC/HPD/DAMP
Contact Type: Not reported
Contact Name: ASST. COMMISSIONER/DAMP
Address1: 100 GOLD STREET
Address2: #7Z5
City: NEW YORK
State: NY
Zip Code: 10038
Country Code: 001
Phone: (212) 863-7301
EMail: Not reported
Fax Number: Not reported
Modified By: MSBAPTIS
Date Last Modified: 2014-05-01

Site Id: 28732
Affiliation Type: Facility Operator
Company Name: 63 EAST 115 STREET
Contact Type: Not reported
Contact Name: ASST. COMMISSIONER/DAMP
Address1: Not reported
Address2: Not reported
City: Not reported
State: NN

Map ID
Direction
Distance
Elevation

MAP FINDINGS

Site

Database(s)

EDR ID Number
EPA ID Number

63 EAST 115 STREET (Continued)

U003835994

Zip Code: Not reported
Country Code: 001
Phone: (212) 863-7301
EMail: Not reported
Fax Number: Not reported
Modified By: TRANSLAT
Date Last Modified: 2004-03-04

Tank Info:

Tank Number: 001
Tank ID: 61974
Tank Status: In Service
Material Name: In Service
Capacity Gallons: 1500
Install Date: Not reported
Date Tank Closed: Not reported
Registered: True
Tank Location: Underground
Tank Type: Steel/carbon steel
Material Code: 0001
Common Name of Substance: #2 Fuel Oil (On-Site Consumption)

Tightness Test Method: 00
Date Test: Not reported
Next Test Date: 10/11/2016
Pipe Model: Not reported
Modified By: JMKRIMGO
Last Modified: 05/04/2017

Equipment Records:

C03 - Pipe Location - Aboveground/Underground Combination
G00 - Tank Secondary Containment - None
J02 - Dispenser - Suction Dispenser
H00 - Tank Leak Detection - None
F00 - Pipe External Protection - None
I05 - Overfill - Vent Whistle
A00 - Tank Internal Protection - None
B01 - Tank External Protection - Painted/Asphalt Coating
D01 - Pipe Type - Steel/Carbon Steel/Iron

U231
NNE
1/8-1/4
0.164 mi.
864 ft.

CON EDISON
63 E 115TH ST
NEW YORK, NY 10029
Site 3 of 11 in cluster U

NJ MANIFEST **S120670765**
N/A

Relative:
Higher
Actual:
29 ft.

NJ MANIFEST:
EPA Id: NYP004771168
Mail Address: IRVING PL 15TH FL NE
Mail City/State/Zip: NEW YORK, NY 10003
Facility Phone: Not reported
Emergency Phone: Not reported
Contact: THOMAS TEELING
Comments: Not reported
SIC Code: Not reported
County: NY061
Municipal: Not reported

Map ID
Direction
Distance
Elevation

MAP FINDINGS

Site

Database(s)

EDR ID Number
EPA ID Number

CON EDISON (Continued)

S120670765

Previous EPA Id:	Not reported
Gen Flag:	Not reported
Trans Flag:	Not reported
TSDf Flag:	Not reported
Name Change:	Not reported
Date Change:	Not reported
Manifest:	
Manifest Number:	002611778GBF
EPA ID:	NYP004771168
Date Shipped:	4/20/2015
TSDf EPA ID:	NJD991291105
Transporter EPA ID:	NJD003812047
Transporter 2 EPA ID:	Not reported
Transporter 3 EPA ID:	Not reported
Transporter 4 EPA ID:	Not reported
Transporter 5 EPA ID:	Not reported
Transporter 6 EPA ID:	Not reported
Transporter 7 EPA ID:	Not reported
Transporter 8 EPA ID:	Not reported
Transporter 9 EPA ID:	Not reported
Transporter 10 EPA ID:	Not reported
Date Trans1 Transported Waste:	Not reported
Date Trans2 Transported Waste:	Not reported
Date Trans3 Transported Waste:	Not reported
Date Trans4 Transported Waste:	Not reported
Date Trans5 Transported Waste:	Not reported
Date Trans6 Transported Waste:	Not reported
Date Trans7 Transported Waste:	Not reported
Date Trans8 Transported Waste:	Not reported
Date Trans9 Transported Waste:	Not reported
Date Trans10 Transported Waste:	Not reported
Date TSDf Received Waste:	Not reported
TSDf EPA Facility Name:	Not reported
QTY Units:	Not reported
Transporter SEQ ID:	Not reported
Transporter-1 Date:	Not reported
Waste SEQ ID:	Not reported
Waste Type Code 2:	Not reported
Waste Type Code 3:	Not reported
Waste Type Code 4:	Not reported
Waste Type Code 5:	Not reported
Waste Type Code 6:	Not reported
Date Accepted:	Not reported
Manifest Discrepancy Type:	Not reported
Data Entry Number:	Not reported
Was Load Rejectedd:	NEW YORK, NY 10003
Reason Load Was Rejected:	Not reported

Map ID
Direction
Distance
Elevation

MAP FINDINGS

Site

Database(s)

EDR ID Number
EPA ID Number

U232
NNE
1/8-1/4
0.164 mi.
864 ft.

CON EDISON
63 E 115TH ST
NEW YORK, NY 10029

Site 4 of 11 in cluster U

NY MANIFEST S118089509
N/A

Relative:
Higher
Actual:
29 ft.

NY MANIFEST:
Country: USA
EPA ID: NYP004771168
Facility Status: Not reported
Location Address 1: 63 E 115TH ST
Code: BP
Location Address 2: SB 18966
Total Tanks: Not reported
Location City: NEW YORK
Location State: NY
Location Zip: 10029
Location Zip 4: Not reported

NY MANIFEST:
EPAID: NYP004771168
Mailing Name: CON EDISON
Mailing Contact: DENNIS HUACON
Mailing Address 1: 4 IRVING PL 15TH FL
Mailing Address 2: Not reported
Mailing City: NEW YORK
Mailing State: NY
Mailing Zip: 10003
Mailing Zip 4: Not reported
Mailing Country: USA
Mailing Phone: 2124603770

NY MANIFEST:
Document ID: Not reported
Manifest Status: Not reported
seq: Not reported
Year: 2015
Trans1 State ID: NJD003812047
Trans2 State ID: Not reported
Generator Ship Date: 04/20/2015
Trans1 Recv Date: 04/20/2015
Trans2 Recv Date: Not reported
TSD Site Recv Date: 04/22/2015
Part A Recv Date: Not reported
Part B Recv Date: Not reported
Generator EPA ID: NYP004771168
Trans1 EPA ID: Not reported
Trans2 EPA ID: Not reported
TSD ID 1: NJD991291105
TSD ID 2: Not reported
Manifest Tracking Number: 002611778GBF
Import Indicator: N
Export Indicator: N
Discr Quantity Indicator: N
Discr Type Indicator: N
Discr Residue Indicator: N
Discr Partial Reject Indicator: N
Discr Full Reject Indicator: N
Manifest Ref Number: Not reported

Map ID
 Direction
 Distance
 Elevation

MAP FINDINGS

Site

Database(s)

EDR ID Number
 EPA ID Number

CON EDISON (Continued)

S118089509

Alt Facility RCRA ID: Not reported
 Alt Facility Sign Date: Not reported
 MGMT Method Type Code: H110
 Waste Code: Not reported
 Waste Code: Not reported
 Waste Code: Not reported
 Waste Code: Not reported
 Waste Code: Not reported
 Waste Code: Not reported
 Quantity: 1000
 Units: P - Pounds
 Number of Containers: 1
 Container Type: TT - Cargo tank, tank trucks
 Handling Method: T Chemical, physical, or biological treatment.
 Specific Gravity: 1
 Waste Code: D008
 Waste Code 1_2: Not reported
 Waste Code 1_3: Not reported
 Waste Code 1_4: Not reported
 Waste Code 1_5: Not reported
 Waste Code 1_6: Not reported

[Click this hyperlink](#) while viewing on your computer to access
 2 additional NY_MANIFEST: record(s) in the EDR Site Report.

V233
 SE
 1/8-1/4
 0.164 mi.
 865 ft.

CON EDISON
176 E 111 ST
NEW YORK, NY 10029
Site 1 of 14 in cluster V

NY MANIFEST S117317128
N/A

Relative:
Lower
Actual:
15 ft.

NY MANIFEST:
 Country: USA
 EPA ID: NYP004644928
 Facility Status: Not reported
 Location Address 1: 176 E 111 ST
 Code: BP
 Location Address 2: SB18391
 Total Tanks: Not reported
 Location City: NEW YORK
 Location State: NY
 Location Zip: 10029
 Location Zip 4: Not reported

NY MANIFEST:
 EPAID: NYP004644928
 Mailing Name: CON EDISON
 Mailing Contact: CON EDISON
 Mailing Address 1: 4 IRVING PL
 Mailing Address 2: 15TH FL
 Mailing City: NEW YORK
 Mailing State: NY
 Mailing Zip: 10003
 Mailing Zip 4: Not reported
 Mailing Country: USA
 Mailing Phone: Not reported

Map ID
Direction
Distance
Elevation

MAP FINDINGS

Site

Database(s)

EDR ID Number
EPA ID Number

CON EDISON (Continued)

S117317128

NY MANIFEST:

Document ID:	Not reported
Manifest Status:	Not reported
seq:	Not reported
Year:	2014
Trans1 State ID:	NJD003812047
Trans2 State ID:	Not reported
Generator Ship Date:	09/02/2014
Trans1 Recv Date:	09/02/2014
Trans2 Recv Date:	Not reported
TSD Site Recv Date:	09/02/2014
Part A Recv Date:	Not reported
Part B Recv Date:	Not reported
Generator EPA ID:	NYP004644928
Trans1 EPA ID:	Not reported
Trans2 EPA ID:	Not reported
TSD ID 1:	NJD991291105
TSD ID 2:	Not reported
Manifest Tracking Number:	002609141GBF
Import Indicator:	N
Export Indicator:	N
Discr Quantity Indicator:	N
Discr Type Indicator:	N
Discr Residue Indicator:	N
Discr Partial Reject Indicator:	N
Discr Full Reject Indicator:	N
Manifest Ref Number:	Not reported
Alt Facility RCRA ID:	Not reported
Alt Facility Sign Date:	Not reported
MGMT Method Type Code:	H110
Waste Code:	Not reported
Waste Code:	Not reported
Waste Code:	Not reported
Waste Code:	Not reported
Waste Code:	Not reported
Waste Code:	Not reported
Quantity:	500
Units:	P - Pounds
Number of Containers:	1
Container Type:	TT - Cargo tank, tank trucks
Handling Method:	T Chemical, physical, or biological treatment.
Specific Gravity:	1
Waste Code:	D008
Waste Code 1_2:	Not reported
Waste Code 1_3:	Not reported
Waste Code 1_4:	Not reported
Waste Code 1_5:	Not reported
Waste Code 1_6:	Not reported

[Click this hyperlink](#) while viewing on your computer to access additional NY_MANIFEST: detail in the EDR Site Report.

Map ID
Direction
Distance
Elevation

MAP FINDINGS

Site

Database(s)

EDR ID Number
EPA ID Number

W234
WNW
1/8-1/4
0.164 mi.
866 ft.

CONED
30 W 111TH ST
NEW YORK, NY 10001

NY MANIFEST **S109825027**
N/A

Site 1 of 13 in cluster W

Relative:
Higher
Actual:
20 ft.

NY MANIFEST:
Country: USA
EPA ID: NYP004180444
Facility Status: Not reported
Location Address 1: 30 W 111TH ST
Code: BP
Location Address 2: Not reported
Total Tanks: Not reported
Location City: NEW YORK
Location State: NY
Location Zip: 10001
Location Zip 4: Not reported

NY MANIFEST:
EPAID: NYP004180444
Mailing Name: CONED
Mailing Contact: CONED
Mailing Address 1: 4 IRVING ST
Mailing Address 2: ROOM 818
Mailing City: NEW YORK
Mailing State: NY
Mailing Zip: 10003
Mailing Zip 4: Not reported
Mailing Country: USA
Mailing Phone: Not reported

NY MANIFEST:
Document ID: Not reported
Manifest Status: Not reported
seq: Not reported
Year: 2009
Trans1 State ID: NJ0000027193
Trans2 State ID: Not reported
Generator Ship Date: 06/29/2009
Trans1 Recv Date: 06/29/2009
Trans2 Recv Date: Not reported
TSD Site Recv Date: 06/29/2009
Part A Recv Date: Not reported
Part B Recv Date: Not reported
Generator EPA ID: NYP004180444
Trans1 EPA ID: Not reported
Trans2 EPA ID: Not reported
TSD ID 1: NJD002200046
TSD ID 2: Not reported
Manifest Tracking Number: 001084082GBF
Import Indicator: N
Export Indicator: N
Discr Quantity Indicator: N
Discr Type Indicator: N
Discr Residue Indicator: N
Discr Partial Reject Indicator: N
Discr Full Reject Indicator: N
Manifest Ref Number: Not reported

Map ID
Direction
Distance
Elevation

MAP FINDINGS

Site

Database(s)

EDR ID Number
EPA ID Number

CONED (Continued)

S109825027

Alt Facility RCRA ID: Not reported
Alt Facility Sign Date: Not reported
MGMT Method Type Code: H111
Waste Code: Not reported
Waste Code: Not reported
Waste Code: Not reported
Waste Code: Not reported
Waste Code: Not reported
Waste Code: Not reported
Quantity: 600.0
Units: P - Pounds
Number of Containers: 1.0
Container Type: TT - Cargo tank, tank trucks
Handling Method: T Chemical, physical, or biological treatment.
Specific Gravity: 1.0
Waste Code: D008
Waste Code 1_2: Not reported
Waste Code 1_3: Not reported
Waste Code 1_4: Not reported
Waste Code 1_5: Not reported
Waste Code 1_6: Not reported

[Click this hyperlink](#) while viewing on your computer to access additional NY_MANIFEST: detail in the EDR Site Report.

R235
WSW
1/8-1/4
0.166 mi.
876 ft.

**THE TWELVE SEVENTY FIFIT AVENUE COP.INC.
1270 FIFTH AVENUE
MANHATTAN, NY 10029**

**NY UST U001833901
N/A**

Site 7 of 7 in cluster R

**Relative:
Lower
Actual:
17 ft.**

UST:
Id/Status: 2-240214 / Unregulated/Closed
Program Type: PBS
Region: STATE
DEC Region: 2
Expiration Date: N/A
UTM X: 588608.08736
UTM Y: 4516610.90498
Site Type: Apartment Building/Office Building

Affiliation Records:
Site Id: 9088
Affiliation Type: Facility Owner
Company Name: THE TWELVE SEVENTY FIFTH AVENUE COOPERATIVE INC.
Contact Type: Not reported
Contact Name: Not reported
Address1: 1270 FIFTH AVENUE
Address2: Not reported
City: NEW YORK
State: NY
Zip Code: 10029
Country Code: 001
Phone: (212) 534-7981
EMail: Not reported
Fax Number: Not reported
Modified By: TRANSLAT

Map ID
Direction
Distance
Elevation

MAP FINDINGS

Site

Database(s)

EDR ID Number
EPA ID Number

THE TWELVE SEVENTY FIFIT AVENUE COP.INC. (Continued)

U001833901

Date Last Modified: 2004-03-04

Site Id: 9088
Affiliation Type: Mail Contact
Company Name: COOPER SQUARE REALTY, INC.
Contact Type: Not reported
Contact Name: EELIOTT DAVIS
Address1: 6 EAST 43RD STREET 14TH FLOOR
Address2: Not reported
City: NEW YORK
State: NY
Zip Code: 10017
Country Code: 001
Phone: (212) 682-7373
EMail: Not reported
Fax Number: Not reported
Modified By: TRANSLAT
Date Last Modified: 2004-03-04

Site Id: 9088
Affiliation Type: Facility Operator
Company Name: THE TWELVE SEVENTY FIFIT AVENUE COP.INC.
Contact Type: Not reported
Contact Name: BENNY DIAZ
Address1: Not reported
Address2: Not reported
City: Not reported
State: NN
Zip Code: Not reported
Country Code: 001
Phone: (212) 543-7941
EMail: Not reported
Fax Number: Not reported
Modified By: TRANSLAT
Date Last Modified: 2004-03-04

Site Id: 9088
Affiliation Type: Emergency Contact
Company Name: THE TWELVE SEVENTY FIFTH AVENUE COOPERATIVE INC.
Contact Type: Not reported
Contact Name: BENNY DIAZ
Address1: Not reported
Address2: Not reported
City: Not reported
State: NN
Zip Code: Not reported
Country Code: 001
Phone: (212) 543-7941
EMail: Not reported
Fax Number: Not reported
Modified By: TRANSLAT
Date Last Modified: 2004-03-04

Tank Info:

Tank Number: 001
Tank ID: 10244

Map ID
Direction
Distance
Elevation

MAP FINDINGS

Site

Database(s)

EDR ID Number
EPA ID Number

THE TWELVE SEVENTY FIFIT AVENUE COP.INC. (Continued)

U001833901

Tank Status: Closed - In Place
Material Name: Closed - In Place
Capacity Gallons: 15000
Install Date: Not reported
Date Tank Closed: 05/01/1998
Registered: True
Tank Location: Underground
Tank Type: Steel/carbon steel
Material Code: 0003
Common Name of Substance: #6 Fuel Oil (On-Site Consumption)

Tightness Test Method: NN
Date Test: Not reported
Next Test Date: Not reported
Pipe Model: Not reported
Modified By: TRANSLAT
Last Modified: 04/14/2017

Equipment Records:

I04 - Overfill - Product Level Gauge (A/G)
G00 - Tank Secondary Containment - None
J02 - Dispenser - Suction Dispenser
B00 - Tank External Protection - None
C00 - Pipe Location - No Piping
D02 - Pipe Type - Galvanized Steel
F00 - Pipe External Protection - None
H00 - Tank Leak Detection - None
A00 - Tank Internal Protection - None

X236
South
1/8-1/4
0.166 mi.
879 ft.

CON EDISON
100 E 108TH ST
NEW YORK, NY 10029

RCRA NonGen / NLR **1012186189**
NJ MANIFEST **NYP004170270**
NY MANIFEST

Site 1 of 4 in cluster X

Relative:
Lower
Actual:
16 ft.

RCRA NonGen / NLR:
Date form received by agency: 06/01/2016
Facility name: CON EDISON
Facility address: 100 E 108TH ST
NEW YORK, NY 10029
EPA ID: NYP004170270
Mailing address: 4 IRVING PL, RM 828
NEW YORK, NY 10003
Contact: STEVEN MARTIS
Contact address: Not reported
Not reported
Contact country: US
Contact telephone: 917-416-5423
Contact email: Not reported
EPA Region: 02
Classification: Non-Generator
Description: Handler: Non-Generators do not presently generate hazardous waste

Handler Activities Summary:

U.S. importer of hazardous waste: No
Mixed waste (haz. and radioactive): No
Recycler of hazardous waste: No
Transporter of hazardous waste: No

Map ID
Direction
Distance
Elevation

MAP FINDINGS

Site

Database(s)

EDR ID Number
EPA ID Number

CON EDISON (Continued)

1012186189

Treater, storer or disposer of HW: No
Underground injection activity: No
On-site burner exemption: No
Furnace exemption: No
Used oil fuel burner: No
Used oil processor: No
Used oil refiner: No
Used oil fuel marketer to burner: No
Used oil Specification marketer: No
Used oil transfer facility: No
Used oil transporter: No

Historical Generators:

Date form received by agency: 05/20/2009
Site name: CON EDISON
Classification: Conditionally Exempt Small Quantity Generator

Violation Status: No violations found

NJ MANIFEST:

EPA Id: NYP004170270
Mail Address: 4 IRVING PL, RM 828
Mail City/State/Zip: NEW YORK, NY 10003
Facility Phone: Not reported
Emergency Phone: Not reported
Contact: STEVEN MARTIS
Comments: Not reported
SIC Code: Not reported
County: NY061
Municipal: Not reported
Previous EPA Id: Not reported
Gen Flag: Not reported
Trans Flag: Not reported
TSD Flag: Not reported
Name Change: Not reported
Date Change: Not reported

Manifest:

Manifest Number: 003534275JJK
EPA ID: NYP004170270
Date Shipped: 05/19/2009
TSD EPA ID: NJD002200046
Transporter EPA ID: NJ0000027193
Transporter 2 EPA ID: Not reported
Transporter 3 EPA ID: Not reported
Transporter 4 EPA ID: Not reported
Transporter 5 EPA ID: Not reported
Transporter 6 EPA ID: Not reported
Transporter 7 EPA ID: Not reported
Transporter 8 EPA ID: Not reported
Transporter 9 EPA ID: Not reported
Transporter 10 EPA ID: Not reported
Date Trans1 Transported Waste: 05/19/2009
Date Trans2 Transported Waste: Not reported
Date Trans3 Transported Waste: Not reported
Date Trans4 Transported Waste: Not reported
Date Trans5 Transported Waste: Not reported
Date Trans6 Transported Waste: Not reported

Map ID
Direction
Distance
Elevation

MAP FINDINGS

Site

Database(s)

EDR ID Number
EPA ID Number

CON EDISON (Continued)

1012186189

Date Trans7 Transported Waste: Not reported
Date Trans8 Transported Waste: Not reported
Date Trans9 Transported Waste: Not reported
Date Trans10 Transported Waste: Not reported
Date TSDF Received Waste: 05/20/2009
TSDF EPA Facility Name: Not reported
QTY Units: Not reported
Transporter SEQ ID: Not reported
Transporter-1 Date: Not reported
Waste SEQ ID: Not reported
Waste Type Code 2: Not reported
Waste Type Code 3: Not reported
Waste Type Code 4: Not reported
Waste Type Code 5: Not reported
Waste Type Code 6: Not reported
Date Accepted: Not reported
Manifest Discrepancy Type: Not reported
Data Entry Number: Not reported
Was Load Rejected: NEW YORK, NY 10003
Reason Load Was Rejected: Not reported

Waste:

Manifest Year: Not reported
Waste Code: D008
Hand Code: H111
Quantity: 1500 P

NY MANIFEST:

Country: USA
EPA ID: NYP004170270
Facility Status: Not reported
Location Address 1: 100 E 109TH ST E PARK AVE
Code: BP
Location Address 2: Not reported
Total Tanks: Not reported
Location City: NEW YORK
Location State: NY
Location Zip: Not reported
Location Zip 4: Not reported

NY MANIFEST:

EPAID: NYP004170270
Mailing Name: CONSOLIDATED EDISON
Mailing Contact: CONSOLIDATED EDISON
Mailing Address 1: 4 IRVING PL RM 828
Mailing Address 2: Not reported
Mailing City: NEW YORK
Mailing State: NY
Mailing Zip: 10003
Mailing Zip 4: Not reported
Mailing Country: USA
Mailing Phone: 2124602808

NY MANIFEST:

Map ID
Direction
Distance
Elevation

MAP FINDINGS

Site

Database(s)

EDR ID Number
EPA ID Number

CON EDISON (Continued)

1012186189

Document ID: Not reported
Manifest Status: Not reported
seq: Not reported
Year: 2009
Trans1 State ID: NJ0000027193
Trans2 State ID: Not reported
Generator Ship Date: 05/19/2009
Trans1 Recv Date: 05/19/2009
Trans2 Recv Date: Not reported
TSD Site Recv Date: 05/20/2009
Part A Recv Date: Not reported
Part B Recv Date: Not reported
Generator EPA ID: NYP004170270
Trans1 EPA ID: Not reported
Trans2 EPA ID: Not reported
TSD ID 1: NJD002200046
TSD ID 2: Not reported
Manifest Tracking Number: 003534275JJK
Import Indicator: N
Export Indicator: N
Discr Quantity Indicator: N
Discr Type Indicator: N
Discr Residue Indicator: N
Discr Partial Reject Indicator: N
Discr Full Reject Indicator: N
Manifest Ref Number: Not reported
Alt Facility RCRA ID: Not reported
Alt Facility Sign Date: Not reported
MGMT Method Type Code: H111
Waste Code: Not reported
Waste Code: Not reported
Waste Code: Not reported
Waste Code: Not reported
Waste Code: Not reported
Waste Code: Not reported
Quantity: 1500.0
Units: P - Pounds
Number of Containers: 1.0
Container Type: TT - Cargo tank, tank trucks
Handling Method: T Chemical, physical, or biological treatment.
Specific Gravity: 1.0
Waste Code: D008
Waste Code 1_2: Not reported
Waste Code 1_3: Not reported
Waste Code 1_4: Not reported
Waste Code 1_5: Not reported
Waste Code 1_6: Not reported

[Click this hyperlink](#) while viewing on your computer to access additional NY_MANIFEST: detail in the EDR Site Report.

Map ID
Direction
Distance
Elevation

MAP FINDINGS

Site

Database(s)

EDR ID Number
EPA ID Number

Y237
NNW
1/8-1/4
0.166 mi.
879 ft.

CON EDISON SERVICE BOX: 34121
1393 5TH AVE
NEW YORK, NY 10035

Site 1 of 5 in cluster Y

RCRA NonGen / NLR
FINDS
ECHO
NY MANIFEST

1016451001
NYP004300356

Relative:
Higher

RCRA NonGen / NLR:

Actual:
22 ft.

Date form received by agency: 05/10/2013
Facility name: CON EDISON SERVICE BOX: 34121
Facility address: 1393 5TH AVE
NEW YORK, NY 10035
EPA ID: NYP004300356
Contact: BENJAMIN BAMONTE
Contact address: Not reported
Not reported
Contact country: Not reported
Contact telephone: 212-894-9549
Contact email: Not reported
EPA Region: 02
Classification: Non-Generator
Description: Handler: Non-Generators do not presently generate hazardous waste

Handler Activities Summary:

U.S. importer of hazardous waste: No
Mixed waste (haz. and radioactive): No
Recycler of hazardous waste: No
Transporter of hazardous waste: No
Treater, storer or disposer of HW: No
Underground injection activity: No
On-site burner exemption: No
Furnace exemption: No
Used oil fuel burner: No
Used oil processor: No
User oil refiner: No
Used oil fuel marketer to burner: No
Used oil Specification marketer: No
Used oil transfer facility: No
Used oil transporter: No

Historical Generators:

Date form received by agency: 04/10/2013
Site name: CON EDISON SERVICE BOX: 34121
Classification: Conditionally Exempt Small Quantity Generator

Violation Status: No violations found

FINDS:

Registry ID: 110056328068

Environmental Interest/Information System

RCRAInfo is a national information system that supports the Resource Conservation and Recovery Act (RCRA) program through the tracking of events and activities related to facilities that generate, transport, and treat, store, or dispose of hazardous waste. RCRAInfo allows RCRA program staff to track the notification, permit, compliance, and corrective action activities required under RCRA.

Map ID
Direction
Distance
Elevation

MAP FINDINGS

Site

Database(s)

EDR ID Number
EPA ID Number

CON EDISON SERVICE BOX: 34121 (Continued)

1016451001

[Click this hyperlink](#) while viewing on your computer to access additional FINDS: detail in the EDR Site Report.

ECHO:

Envid: 1016451001
Registry ID: 110056328068
DFR URL: <http://echo.epa.gov/detailed-facility-report?fid=110056328068>

NY MANIFEST:

Country: USA
EPA ID: NYP004300356
Facility Status: Not reported
Location Address 1: F/O 1393 5TH AVE
Code: BP
Location Address 2: SERVICE BOX # 34121
Total Tanks: Not reported
Location City: NEW YORK
Location State: NY
Location Zip: 10035
Location Zip 4: Not reported

NY MANIFEST:

EPAID: NYP004300356
Mailing Name: CON EDISON
Mailing Contact: TOM TEELING
Mailing Address 1: 4 IRVING PLACE 15TH FLOOR
Mailing Address 2: Not reported
Mailing City: NEW YORK
Mailing State: NY
Mailing Zip: 10003
Mailing Zip 4: Not reported
Mailing Country: USA
Mailing Phone: 2124603770

NY MANIFEST:

Document ID: Not reported
Manifest Status: Not reported
seq: Not reported
Year: 2013
Trans1 State ID: NJ0000027193
Trans2 State ID: Not reported
Generator Ship Date: 04/09/2013
Trans1 Recv Date: 04/09/2013
Trans2 Recv Date: Not reported
TSD Site Recv Date: 04/12/2013
Part A Recv Date: Not reported
Part B Recv Date: Not reported
Generator EPA ID: NYP004300356
Trans1 EPA ID: Not reported
Trans2 EPA ID: Not reported
TSDF ID 1: NJD002200046
TSDF ID 2: Not reported
Manifest Tracking Number: 010707726JJK
Import Indicator: N
Export Indicator: N

Map ID
 Direction
 Distance
 Elevation

MAP FINDINGS

Site

Database(s)

EDR ID Number
 EPA ID Number

CON EDISON SERVICE BOX: 34121 (Continued)

1016451001

Discr Quantity Indicator: N
 Discr Type Indicator: N
 Discr Residue Indicator: N
 Discr Partial Reject Indicator: N
 Discr Full Reject Indicator: N
 Manifest Ref Number: Not reported
 Alt Facility RCRA ID: Not reported
 Alt Facility Sign Date: Not reported
 MGMT Method Type Code: H110
 Waste Code: Not reported
 Waste Code: Not reported
 Waste Code: Not reported
 Waste Code: Not reported
 Waste Code: Not reported
 Waste Code: Not reported
 Quantity: 500
 Units: P - Pounds
 Number of Containers: 1
 Container Type: TT - Cargo tank, tank trucks
 Handling Method: T Chemical, physical, or biological treatment.
 Specific Gravity: 1
 Waste Code: D008
 Waste Code 1_2: Not reported
 Waste Code 1_3: Not reported
 Waste Code 1_4: Not reported
 Waste Code 1_5: Not reported
 Waste Code 1_6: Not reported

[Click this hyperlink](#) while viewing on your computer to access additional NY_MANIFEST: detail in the EDR Site Report.

U238
NNE
1/8-1/4
0.168 mi.
889 ft.

CON EDISON SERVICE BOX: 50751
1755 MADISON AVE FRONT OF
NEW YORK, NY 10029

RCRA NonGen / NLR **1016450972**
NY MANIFEST **NYP004300067**

Site 5 of 11 in cluster U

Relative:
Higher
Actual:
29 ft.

RCRA NonGen / NLR:
 Date form received by agency: 05/09/2013
 Facility name: CON EDISON SERVICE BOX: 50751
 Facility address: 1755 MADISON AVE FRONT OF
 NEW YORK, NY 10029
 EPA ID: NYP004300067
 Contact: RICARDO CARTY
 Contact address: Not reported
 Not reported
 Contact country: Not reported
 Contact telephone: 646-772-3407
 Contact email: Not reported
 EPA Region: 02
 Classification: Non-Generator
 Description: Handler: Non-Generators do not presently generate hazardous waste

Handler Activities Summary:
 U.S. importer of hazardous waste: No
 Mixed waste (haz. and radioactive): No

Map ID
Direction
Distance
Elevation

MAP FINDINGS

Site

Database(s)

EDR ID Number
EPA ID Number

CON EDISON SERVICE BOX: 50751 (Continued)

1016450972

Recycler of hazardous waste: No
Transporter of hazardous waste: No
Treater, storer or disposer of HW: No
Underground injection activity: No
On-site burner exemption: No
Furnace exemption: No
Used oil fuel burner: No
Used oil processor: No
User oil refiner: No
Used oil fuel marketer to burner: No
Used oil Specification marketer: No
Used oil transfer facility: No
Used oil transporter: No

Historical Generators:

Date form received by agency: 04/09/2013
Site name: CON EDISON SERVICE BOX: 50751
Classification: Conditionally Exempt Small Quantity Generator

Violation Status: No violations found

NY MANIFEST:

Country: USA
EPA ID: NYP004300067
Facility Status: Not reported
Location Address 1: F/O 1755 MADISON AVE
Code: BP
Location Address 2: SERVICE BOX # 50751
Total Tanks: Not reported
Location City: NEW YORK
Location State: NY
Location Zip: 10029
Location Zip 4: Not reported

NY MANIFEST:

EPAID: NYP004300067
Mailing Name: CON EDISON
Mailing Contact: TOM TEELING
Mailing Address 1: 4 IRVING PLACE 15TH FLOOR
Mailing Address 2: Not reported
Mailing City: NEW YORK
Mailing State: NY
Mailing Zip: 10003
Mailing Zip 4: Not reported
Mailing Country: USA
Mailing Phone: 2124603770

NY MANIFEST:

Document ID: Not reported
Manifest Status: Not reported
seq: Not reported
Year: 2013
Trans1 State ID: NJ0000027193
Trans2 State ID: Not reported
Generator Ship Date: 04/09/2013
Trans1 Recv Date: 04/09/2013
Trans2 Recv Date: Not reported

Map ID
 Direction
 Distance
 Elevation

MAP FINDINGS

Site

Database(s)

EDR ID Number
 EPA ID Number

CON EDISON SERVICE BOX: 50751 (Continued)

1016450972

TSD Site Recv Date: 04/10/2013
 Part A Recv Date: Not reported
 Part B Recv Date: Not reported
 Generator EPA ID: NYP004300067
 Trans1 EPA ID: Not reported
 Trans2 EPA ID: Not reported
 TSDF ID 1: NJD002200046
 TSDF ID 2: Not reported
 Manifest Tracking Number: 010708377JJK
 Import Indicator: N
 Export Indicator: N
 Discr Quantity Indicator: N
 Discr Type Indicator: N
 Discr Residue Indicator: N
 Discr Partial Reject Indicator: N
 Discr Full Reject Indicator: N
 Manifest Ref Number: Not reported
 Alt Facility RCRA ID: Not reported
 Alt Facility Sign Date: Not reported
 MGMT Method Type Code: H110
 Waste Code: Not reported
 Waste Code: Not reported
 Waste Code: Not reported
 Waste Code: Not reported
 Waste Code: Not reported
 Waste Code: Not reported
 Quantity: 500
 Units: P - Pounds
 Number of Containers: 1
 Container Type: TT - Cargo tank, tank trucks
 Handling Method: T Chemical, physical, or biological treatment.
 Specific Gravity: 1
 Waste Code: D008
 Waste Code 1_2: Not reported
 Waste Code 1_3: Not reported
 Waste Code 1_4: Not reported
 Waste Code 1_5: Not reported
 Waste Code 1_6: Not reported

[Click this hyperlink](#) while viewing on your computer to access additional NY_MANIFEST: detail in the EDR Site Report.

Z239
SSE
1/8-1/4
0.170 mi.
896 ft.

CLINTON I HOUSES
1744 LEXINGTON AVE
MANHATTAN, NY
Site 1 of 3 in cluster Z

NY LTANKS **S102662553**
NY Spills **N/A**

Relative:
Lower
Actual:
15 ft.

LTANKS:
 Facility ID: 9107784
 Site ID: 154312
 Closed Date: 1993-07-06
 Spill Number: 9107784
 Spill Date: 1991-10-21
 Spill Cause: Tank Overfill
 Spill Source: Institutional, Educational, Gov., Other
 Spill Class: C3

Map ID
Direction
Distance
Elevation

MAP FINDINGS

Site

Database(s)

EDR ID Number
EPA ID Number

CLINTON I HOUSES (Continued)

S102662553

Cleanup Ceased: 1993-07-06
SWIS: 3101
Investigator: HEALY
Referred To: Not reported
Reported to Dept: 1991-10-21
CID: Not reported
Water Affected: Not reported
Spill Notifier: Responsible Party
Last Inspection: Not reported
Recommended Penalty: False
Meets Standard: True
UST Involvement: False
Remediation Phase: 0
Date Entered In Computer: 1991-10-23
Spill Record Last Update: 1997-08-19
Spiller Name: FRANK OCELLO
Spiller Company: NYC HOUSING AUTHORITY
Spiller Address: Not reported
Spiller County: 001
Spiller Contact: Not reported
Spiller Phone: Not reported
Spiller Extention: Not reported
DEC Region: 2
DER Facility ID: 130866
DEC Memo: ""
Remarks: "FUEL CAME OUT OF VENT PIPE, ONTO SOIL. CASTLE OIL DRIVER APPLIED SPEEDY DRY."

All TTF:

Facility ID: 9107784
Spill Number: 9107784
Spill Tank Test: 1539196
Site ID: 154312
Tank Number: Not reported
Tank Size: 0
Material: 0002
EPA UST: Not reported
UST: Not reported
Cause: 02
Source: Not reported
Test Method: 00
Test Method 2: Unknown
Leak Rate: .00
Gross Fail: Not reported
Modified By: Spills
Last Modified Date: Not reported

All Materials:

Site ID: 154312
Operable Unit ID: 958244
Operable Unit: 01
Material ID: 419971
Material Code: 0002A
Material Name: #4 fuel oil
Case No.: Not reported
Material FA: Petroleum
Quantity: 10.00

Map ID
Direction
Distance
Elevation

MAP FINDINGS

Site

Database(s)

EDR ID Number
EPA ID Number

CLINTON I HOUSES (Continued)

S102662553

Units: G
Recovered: .00
Oxygenate: Not reported

SPILLS:

Facility ID: 9206235
Facility Type: ER
Spill Number: 9206235
DER Facility ID: 197391
Site ID: 239972
DEC Region: 2
Closed Date: 1992-09-01
Spill Cause: Other
Spill Class: C4
SWIS: 3101
Spill Date: 1992-08-29
Investigator: HEALY
Referred To: Not reported
Reported to Dept: 1992-08-29
CID: Not reported
Water Affected: Not reported
Spill Source: Commercial/Industrial
Spill Notifier: Responsible Party
Cleanup Ceased: 1992-09-01
Cleanup Meets Std: True
Last Inspection: Not reported
Recommended Penalty: False
UST Trust: False
Remediation Phase: 0
Date Entered In Computer: 1992-09-03
Spill Record Last Update: 1997-08-19
Spiller Name: Not reported
Spiller Company: NYC HOUSING AUTHORITY
Spiller Address: Not reported
Spiller Company: 001
Contact Name: Not reported
DEC Memo: ""
Remarks: "FIRE WITH #1 BURNER, NYCFD AND NYCPD ON SCENE, WINSTON TO CLEANUP FIREDEBRIS"

All TTF:

Facility ID: 9206235
Spill Number: 9206235
Spill Tank Test: 1540470
Site ID: 239972
Tank Number: Not reported
Tank Size: 0
Material: 0002
EPA UST: Not reported
UST: Not reported
Cause: Not reported
Source: Not reported
Test Method: 00
Test Method 2: Unknown
Leak Rate: .00
Gross Fail: Not reported

Map ID
Direction
Distance
Elevation

MAP FINDINGS

Site

Database(s)

EDR ID Number
EPA ID Number

CLINTON I HOUSES (Continued)

S102662553

Modified By: Spills
Last Modified Date: Not reported

All Materials:

Site ID: 239972
Operable Unit ID: 973477
Operable Unit: 01
Material ID: 410409
Material Code: 0002A
Material Name: #4 fuel oil
Case No.: Not reported
Material FA: Petroleum
Quantity: 50.00
Units: G
Recovered: .00
Oxygenate: Not reported

Facility ID: 9201407
Facility Type: ER
Spill Number: 9201407
DER Facility ID: 277502
Site ID: 154313
DEC Region: 2
Closed Date: 1993-07-07
Spill Cause: Human Error
Spill Class: C4
SWIS: 3101
Spill Date: 1992-05-05
Investigator: HEALY
Referred To: Not reported
Reported to Dept: 1992-05-05
CID: Not reported
Water Affected: 11
Spill Source: Institutional, Educational, Gov., Other
Spill Notifier: Other
Cleanup Ceased: 1993-07-07
Cleanup Meets Std: True
Last Inspection: Not reported
Recommended Penalty: False
UST Trust: False
Remediation Phase: 0
Date Entered In Computer: 1992-05-06
Spill Record Last Update: 1997-08-19
Spiller Name: Not reported
Spiller Company: NYC HOSUING AUTHORITY
Spiller Address: Not reported
Spiller Company: 001
Contact Name: Not reported
DEC Memo: ""
Remarks: "CONTAINED IN PAVED PARKING LOT. NYC HOUSING WILL CLEAN UP."

All TTF:

Facility ID: 9201407
Spill Number: 9201407
Spill Tank Test: 1539954
Site ID: 154313

Map ID
Direction
Distance
Elevation

MAP FINDINGS

Site

Database(s)

EDR ID Number
EPA ID Number

CLINTON I HOUSES (Continued)

S102662553

Tank Number: Not reported
Tank Size: 0
Material: 0002
EPA UST: Not reported
UST: Not reported
Cause: Not reported
Source: Not reported
Test Method: 00
Test Method 2: Unknown
Leak Rate: .00
Gross Fail: Not reported
Modified By: Spills
Last Modified Date: Not reported

All Materials:

Site ID: 154313
Operable Unit ID: 965374
Operable Unit: 01
Material ID: 412721
Material Code: 0002A
Material Name: #4 fuel oil
Case No.: Not reported
Material FA: Petroleum
Quantity: 25.00
Units: G
Recovered: .00
Oxygenate: Not reported

AA240
WSW
1/8-1/4
0.171 mi.
905 ft.

CON EDISON SERVICE BOX: 17988
19 E 108TH ST
NEW YORK, NY 10029
Site 1 of 3 in cluster AA

RCRA NonGen / NLR 1016451131
NY MANIFEST NYP004301701

Relative:
Lower
Actual:
17 ft.

RCRA NonGen / NLR:
Date form received by agency: 05/16/2013
Facility name: CON EDISON SERVICE BOX: 17988
Facility address: 19 E 108TH ST
NEW YORK, NY 10029
EPA ID: NYP004301701
Contact: JUAN RODRIGUEZ
Contact address: Not reported
Not reported
Contact country: Not reported
Contact telephone: 347-865-5931
Contact email: Not reported
EPA Region: 02
Classification: Non-Generator
Description: Handler: Non-Generators do not presently generate hazardous waste

Handler Activities Summary:

U.S. importer of hazardous waste: No
Mixed waste (haz. and radioactive): No
Recycler of hazardous waste: No
Transporter of hazardous waste: No
Treater, storer or disposer of HW: No

Map ID
Direction
Distance
Elevation

MAP FINDINGS

Site

Database(s)

EDR ID Number
EPA ID Number

CON EDISON SERVICE BOX: 17988 (Continued)

1016451131

Underground injection activity: No
On-site burner exemption: No
Furnace exemption: No
Used oil fuel burner: No
Used oil processor: No
User oil refiner: No
Used oil fuel marketer to burner: No
Used oil Specification marketer: No
Used oil transfer facility: No
Used oil transporter: No

Historical Generators:

Date form received by agency: 04/16/2013
Site name: CON EDISON SERVICE BOX: 17988
Classification: Conditionally Exempt Small Quantity Generator

Violation Status: No violations found

NY MANIFEST:

Country: USA
EPA ID: NYP004301701
Facility Status: Not reported
Location Address 1: 19 E 108TH ST
Code: BP
Location Address 2: SERV BOX 17988
Total Tanks: Not reported
Location City: NEW YORK
Location State: NY
Location Zip: 10029
Location Zip 4: Not reported

NY MANIFEST:

EPAID: NYP004301701
Mailing Name: CON EDISON
Mailing Contact: CON EDISON
Mailing Address 1: 4 IRVING PL 15TH FL
Mailing Address 2: Not reported
Mailing City: NEW YORK
Mailing State: NY
Mailing Zip: 10003
Mailing Zip 4: Not reported
Mailing Country: USA
Mailing Phone: 2124603770

NY MANIFEST:

Document ID: Not reported
Manifest Status: Not reported
seq: Not reported
Year: 2013
Trans1 State ID: NJ0000027193
Trans2 State ID: Not reported
Generator Ship Date: 04/16/2013
Trans1 Recv Date: 04/16/2013
Trans2 Recv Date: Not reported
TSD Site Recv Date: 04/17/2013
Part A Recv Date: Not reported
Part B Recv Date: Not reported

Map ID
 Direction
 Distance
 Elevation

MAP FINDINGS

Site

Database(s)

EDR ID Number
 EPA ID Number

CON EDISON SERVICE BOX: 17988 (Continued)

1016451131

Generator EPA ID: NYP004301701
 Trans1 EPA ID: Not reported
 Trans2 EPA ID: Not reported
 TSDF ID 1: NJD002200046
 TSDF ID 2: Not reported
 Manifest Tracking Number: 010708470JJK
 Import Indicator: N
 Export Indicator: N
 Discr Quantity Indicator: N
 Discr Type Indicator: N
 Discr Residue Indicator: N
 Discr Partial Reject Indicator: N
 Discr Full Reject Indicator: N
 Manifest Ref Number: Not reported
 Alt Facility RCRA ID: Not reported
 Alt Facility Sign Date: Not reported
 MGMT Method Type Code: H110
 Waste Code: Not reported
 Waste Code: Not reported
 Waste Code: Not reported
 Waste Code: Not reported
 Waste Code: Not reported
 Waste Code: Not reported
 Quantity: 500
 Units: P - Pounds
 Number of Containers: 1
 Container Type: TT - Cargo tank, tank trucks
 Handling Method: T Chemical, physical, or biological treatment.
 Specific Gravity: 1
 Waste Code: D008
 Waste Code 1_2: Not reported
 Waste Code 1_3: Not reported
 Waste Code 1_4: Not reported
 Waste Code 1_5: Not reported
 Waste Code 1_6: Not reported

[Click this hyperlink](#) while viewing on your computer to access additional NY_MANIFEST: detail in the EDR Site Report.

V241
ESE
1/8-1/4
0.173 mi.
915 ft.

CON EDISON
179 E 111 ST
NEW YORK, NY 10029
Site 2 of 14 in cluster V

NY MANIFEST **S117317130**
N/A

Relative:
Lower
Actual:
16 ft.

NY MANIFEST:
 Country: USA
 EPA ID: NYP004644951
 Facility Status: Not reported
 Location Address 1: 179 E 111 ST
 Code: BP
 Location Address 2: SB18387
 Total Tanks: Not reported
 Location City: NEW YORK
 Location State: NY
 Location Zip: 10029
 Location Zip 4: Not reported

Map ID
Direction
Distance
Elevation

MAP FINDINGS

Site

Database(s)

EDR ID Number
EPA ID Number

CON EDISON (Continued)

S117317130

NY MANIFEST:

EPAID: NYP004644951
Mailing Name: CON EDISON
Mailing Contact: CON EDISON
Mailing Address 1: 4 IRVING PL
Mailing Address 2: 15TH FL
Mailing City: NEW YORK
Mailing State: NY
Mailing Zip: 10003
Mailing Zip 4: Not reported
Mailing Country: USA
Mailing Phone: Not reported

NY MANIFEST:

Document ID: Not reported
Manifest Status: Not reported
seq: Not reported
Year: 2014
Trans1 State ID: NJD003812047
Trans2 State ID: Not reported
Generator Ship Date: 09/02/2014
Trans1 Recv Date: 09/02/2014
Trans2 Recv Date: Not reported
TSD Site Recv Date: 09/02/2014
Part A Recv Date: Not reported
Part B Recv Date: Not reported
Generator EPA ID: NYP004644951
Trans1 EPA ID: Not reported
Trans2 EPA ID: Not reported
TSD ID 1: NJD991291105
TSD ID 2: Not reported
Manifest Tracking Number: 002609142GBF
Import Indicator: N
Export Indicator: N
Discr Quantity Indicator: N
Discr Type Indicator: N
Discr Residue Indicator: N
Discr Partial Reject Indicator: N
Discr Full Reject Indicator: N
Manifest Ref Number: Not reported
Alt Facility RCRA ID: Not reported
Alt Facility Sign Date: Not reported
MGMT Method Type Code: H110
Waste Code: Not reported
Waste Code: Not reported
Waste Code: Not reported
Waste Code: Not reported
Waste Code: Not reported
Waste Code: Not reported
Quantity: 500
Units: P - Pounds
Number of Containers: 1
Container Type: TT - Cargo tank, tank trucks
Handling Method: T Chemical, physical, or biological treatment.
Specific Gravity: 1
Waste Code: D008

Map ID
Direction
Distance
Elevation

MAP FINDINGS

Site

Database(s)

EDR ID Number
EPA ID Number

CON EDISON (Continued)

S117317130

Waste Code 1_2: Not reported
Waste Code 1_3: Not reported
Waste Code 1_4: Not reported
Waste Code 1_5: Not reported
Waste Code 1_6: Not reported

[Click this hyperlink](#) while viewing on your computer to access additional NY_MANIFEST: detail in the EDR Site Report.

W242
WNW
1/8-1/4
0.174 mi.
917 ft.

WEST 110TH REALTY
15-19 WEST 110TH STREET
NEW YORK, NY 10026
Site 2 of 13 in cluster W

NY AST A100175129
N/A

Relative:
Higher
Actual:
20 ft.

AST:
Region: STATE
DEC Region: 2
Site Status: Active
Facility Id: 2-399876
Program Type: PBS
UTM X: 588627.51604
UTM Y: 4516837.96017
Expiration Date: 08/06/2021
Site Type: Apartment Building/Office Building

Affiliation Records:
Site Id: 19060
Affiliation Type: Facility Owner
Company Name: W 110TH REALTY
Contact Type: MANAGING AGENT
Contact Name: JOSEPH BILDIRICI
Address1: 12 E. 37TH STREET
Address2: Not reported
City: NEW YORK
State: NY
Zip Code: 10016
Country Code: 001
Phone: (212) 447-6848
EMail: Not reported
Fax Number: Not reported
Modified By: DXLIVING
Date Last Modified: 2007-07-10

Site Id: 19060
Affiliation Type: Mail Contact
Company Name: W 110TH REALTY
Contact Type: Not reported
Contact Name: JOSEPH BILDIRICI
Address1: 12 E. 37TH STREET
Address2: 2ND FLOOR
City: NEW YORK
State: NY
Zip Code: 10016
Country Code: 001
Phone: (212) 447-6848
EMail: BUILDINGMGMT@AOL.COM

Map ID
Direction
Distance
Elevation

MAP FINDINGS

Site

Database(s)

EDR ID Number
EPA ID Number

WEST 110TH REALTY (Continued)

A100175129

Fax Number: Not reported
Modified By: DMPOKRZY
Date Last Modified: 2016-07-28

Site Id: 19060
Affiliation Type: Facility Operator
Company Name: WEST 110TH REALTY
Contact Type: Not reported
Contact Name: EDWARD ROSADO
Address1: Not reported
Address2: Not reported
City: Not reported
State: NN
Zip Code: Not reported
Country Code: 001
Phone: (212) 442-6848
EMail: Not reported
Fax Number: Not reported
Modified By: DMPOKRZY
Date Last Modified: 2016-07-28

Site Id: 19060
Affiliation Type: Emergency Contact
Company Name: W 110TH REALTY
Contact Type: Not reported
Contact Name: JOSEPH BILDIRICI
Address1: Not reported
Address2: Not reported
City: Not reported
State: NN
Zip Code: Not reported
Country Code: 999
Phone: (917) 447-0613
EMail: Not reported
Fax Number: Not reported
Modified By: DXLIVING
Date Last Modified: 2007-07-10

Tank Info:

Tank Number: 001
Tank Id: 21677
Material Code: 0001
Common Name of Substance: #2 Fuel Oil (On-Site Consumption)

Equipment Records:

L09 - Piping Leak Detection - Exempt Suction Piping
G03 - Tank Secondary Containment - Vault (w/o access)
H00 - Tank Leak Detection - None
I05 - Overfill - Vent Whistle
J02 - Dispenser - Suction Dispenser
C03 - Pipe Location - Aboveground/Underground Combination
D01 - Pipe Type - Steel/Carbon Steel/Iron
A00 - Tank Internal Protection - None
B00 - Tank External Protection - None
F00 - Pipe External Protection - None

Map ID
Direction
Distance
Elevation

MAP FINDINGS

Site

Database(s)

EDR ID Number
EPA ID Number

WEST 110TH REALTY (Continued)

A100175129

Tank Location: 1
Tank Type: Steel/Carbon Steel/Iron
Tank Status: In Service
Pipe Model: Not reported
Install Date: 11/09/1983
Capacity Gallons: 3000
Tightness Test Method: NN
Date Test: Not reported
Next Test Date: Not reported
Date Tank Closed: Not reported
Register: True
Modified By: DMPOKRZY
Last Modified: 04/14/2017
Material Name: #2 fuel oil (on-site consumption)

V243
SE
1/8-1/4
0.174 mi.
918 ft.

CON ED
182 E 111TH ST
NEW YORK, NY 10029
Site 3 of 14 in cluster V

NY MANIFEST S119077684
N/A

Relative:
Lower

NY MANIFEST:
Country: USA
EPA ID: NYP004836449
Facility Status: Not reported
Location Address 1: OPP 182 EAST 111TH ST
Code: BP
Location Address 2: SB 18387
Total Tanks: Not reported
Location City: NEW YORK
Location State: NY
Location Zip: 10029
Location Zip 4: Not reported

Actual:
15 ft.

NY MANIFEST:
EPAID: NYP004836449
Mailing Name: CON ED
Mailing Contact: TOM TEELING
Mailing Address 1: 4 IRVING PLACE - 15TH FLOOR
Mailing Address 2: Not reported
Mailing City: NEW YORK
Mailing State: NY
Mailing Zip: 10003
Mailing Zip 4: Not reported
Mailing Country: USA
Mailing Phone: 2124603770

NY MANIFEST:
Document ID: Not reported
Manifest Status: Not reported
seq: Not reported
Year: 2015
Trans1 State ID: NJ0000027193
Trans2 State ID: Not reported
Generator Ship Date: 09/09/2015
Trans1 Recv Date: 09/09/2015
Trans2 Recv Date: Not reported
TSD Site Recv Date: 09/11/2015

Map ID
 Direction
 Distance
 Elevation

MAP FINDINGS

Site

Database(s)

EDR ID Number
 EPA ID Number

CON ED (Continued)

S119077684

Part A Recv Date: Not reported
 Part B Recv Date: Not reported
 Generator EPA ID: NYP004836449
 Trans1 EPA ID: Not reported
 Trans2 EPA ID: Not reported
 TSDF ID 1: NJD002200046
 TSDF ID 2: Not reported
 Manifest Tracking Number: 014472905JJK
 Import Indicator: N
 Export Indicator: N
 Discr Quantity Indicator: N
 Discr Type Indicator: N
 Discr Residue Indicator: N
 Discr Partial Reject Indicator: N
 Discr Full Reject Indicator: N
 Manifest Ref Number: Not reported
 Alt Facility RCRA ID: Not reported
 Alt Facility Sign Date: Not reported
 MGMT Method Type Code: H110
 Waste Code: Not reported
 Waste Code: Not reported
 Waste Code: Not reported
 Waste Code: Not reported
 Waste Code: Not reported
 Waste Code: Not reported
 Quantity: 500
 Units: P - Pounds
 Number of Containers: 1
 Container Type: TT - Cargo tank, tank trucks
 Handling Method: T Chemical, physical, or biological treatment.
 Specific Gravity: 1
 Waste Code: D003
 Waste Code 1_2: Not reported
 Waste Code 1_3: Not reported
 Waste Code 1_4: Not reported
 Waste Code 1_5: Not reported
 Waste Code 1_6: Not reported

[Click this hyperlink](#) while viewing on your computer to access
 1 additional NY_MANIFEST: record(s) in the EDR Site Report.

V244
 SE
 1/8-1/4
 0.174 mi.
 918 ft.

CON EDISON
182 E 111TH ST
NEW YORK, NY 10029
Site 4 of 14 in cluster V

RCRA NonGen / NLR 1019907647
FINDS NYP004836449
ECHO

Relative:
Lower
Actual:
15 ft.

RCRA NonGen / NLR:
 Date form received by agency: 09/09/2015
 Facility name: CON EDISON
 Facility address: 182 E 111TH ST
 NEW YORK, NY 10029
 EPA ID: NYP004836449
 Mailing address: IRVING PL 15TH FL NE
 NEW YORK, NY 10003
 Contact: THOMAS TEELING
 Contact address: Not reported

Map ID
Direction
Distance
Elevation

MAP FINDINGS

Site

Database(s)

EDR ID Number
EPA ID Number

CON EDISON (Continued)

1019907647

Contact country: Not reported
Contact telephone: 212-460-3770
Contact email: Not reported
EPA Region: 02
Classification: Non-Generator
Description: Handler: Non-Generators do not presently generate hazardous waste

Handler Activities Summary:

U.S. importer of hazardous waste: No
Mixed waste (haz. and radioactive): No
Recycler of hazardous waste: No
Transporter of hazardous waste: No
Treater, storer or disposer of HW: No
Underground injection activity: No
On-site burner exemption: No
Furnace exemption: No
Used oil fuel burner: No
Used oil processor: No
User oil refiner: No
Used oil fuel marketer to burner: No
Used oil Specification marketer: No
Used oil transfer facility: No
Used oil transporter: No

Historical Generators:

Date form received by agency: 09/09/2015
Site name: CON EDISON
Classification: Small Quantity Generator

Violation Status: No violations found

FINDS:

Registry ID: 110069704591

Environmental Interest/Information System

RCRAInfo is a national information system that supports the Resource Conservation and Recovery Act (RCRA) program through the tracking of events and activities related to facilities that generate, transport, and treat, store, or dispose of hazardous waste. RCRAInfo allows RCRA program staff to track the notification, permit, compliance, and corrective action activities required under RCRA.

[Click this hyperlink](#) while viewing on your computer to access additional FINDS: detail in the EDR Site Report.

ECHO:

Envid: 1019907647
Registry ID: 110069704591
DFR URL: <http://echo.epa.gov/detailed-facility-report?fid=110069704591>

Map ID
 Direction
 Distance
 Elevation

MAP FINDINGS

Site

Database(s)

EDR ID Number
 EPA ID Number

V245
SE
1/8-1/4
0.174 mi.
918 ft.

CON EDISON
182 E 111TH ST
NEW YORK, NY 10029
Site 5 of 14 in cluster V

NJ MANIFEST **S120676514**
N/A

Relative:
Lower
Actual:
15 ft.

NJ MANIFEST:
 EPA Id: NYP004836449
 Mail Address: IRVING PL 15TH FL NE
 Mail City/State/Zip: NEW YORK, NY 10003
 Facility Phone: Not reported
 Emergency Phone: Not reported
 Contact: THOMAS TEELING
 Comments: Not reported
 SIC Code: Not reported
 County: NY061
 Municipal: Not reported
 Previous EPA Id: Not reported
 Gen Flag: Not reported
 Trans Flag: Not reported
 TSDF Flag: Not reported
 Name Change: Not reported
 Date Change: Not reported

Manifest:
 Manifest Number: 014472905JJK
 EPA ID: NYP004836449
 Date Shipped: 9/9/2015
 TSDF EPA ID: NJD002200046
 Transporter EPA ID: NJ0000027193
 Transporter 2 EPA ID: Not reported
 Transporter 3 EPA ID: Not reported
 Transporter 4 EPA ID: Not reported
 Transporter 5 EPA ID: Not reported
 Transporter 6 EPA ID: Not reported
 Transporter 7 EPA ID: Not reported
 Transporter 8 EPA ID: Not reported
 Transporter 9 EPA ID: Not reported
 Transporter 10 EPA ID: Not reported
 Date Trans1 Transported Waste: Not reported
 Date Trans2 Transported Waste: Not reported
 Date Trans3 Transported Waste: Not reported
 Date Trans4 Transported Waste: Not reported
 Date Trans5 Transported Waste: Not reported
 Date Trans6 Transported Waste: Not reported
 Date Trans7 Transported Waste: Not reported
 Date Trans8 Transported Waste: Not reported
 Date Trans9 Transported Waste: Not reported
 Date Trans10 Transported Waste: Not reported
 Date TSDF Received Waste: Not reported
 TSDF EPA Facility Name: Not reported
 QTY Units: Not reported
 Transporter SEQ ID: Not reported
 Transporter-1 Date: Not reported
 Waste SEQ ID: Not reported
 Waste Type Code 2: Not reported
 Waste Type Code 3: Not reported
 Waste Type Code 4: Not reported
 Waste Type Code 5: Not reported
 Waste Type Code 6: Not reported

Map ID
Direction
Distance
Elevation

MAP FINDINGS

Site

Database(s)

EDR ID Number
EPA ID Number

CON EDISON (Continued)

S120676514

Date Accepted: Not reported
Manifest Discrepancy Type: Not reported
Data Entry Number: Not reported
Was Load Rejected: NEW YORK, NY 10003
Reason Load Was Rejected: Not reported

Y246
North
1/8-1/4
0.176 mi.
927 ft.

CON EDISON SERVICE BOX: 34122
1397 5TH AVE
NEW YORK, NY 10035

RCRA NonGen / NLR 1016451002
NY MANIFEST NYP004300364

Site 2 of 5 in cluster Y

Relative:
Higher
Actual:
23 ft.

RCRA NonGen / NLR:
Date form received by agency: 05/10/2013
Facility name: CON EDISON SERVICE BOX: 34122
Facility address: 1397 5TH AVE
NEW YORK, NY 10035
EPA ID: NYP004300364
Contact: BENJAMIN BAMONTE
Contact address: Not reported
Not reported
Contact country: Not reported
Contact telephone: 212-894-9549
Contact email: Not reported
EPA Region: 02
Classification: Non-Generator
Description: Handler: Non-Generators do not presently generate hazardous waste

Handler Activities Summary:

U.S. importer of hazardous waste: No
Mixed waste (haz. and radioactive): No
Recycler of hazardous waste: No
Transporter of hazardous waste: No
Treater, storer or disposer of HW: No
Underground injection activity: No
On-site burner exemption: No
Furnace exemption: No
Used oil fuel burner: No
Used oil processor: No
User oil refiner: No
Used oil fuel marketer to burner: No
Used oil Specification marketer: No
Used oil transfer facility: No
Used oil transporter: No

Historical Generators:

Date form received by agency: 04/10/2013
Site name: CON EDISON SERVICE BOX: 34122
Classification: Conditionally Exempt Small Quantity Generator

Violation Status: No violations found

NY MANIFEST:

Country: USA
EPA ID: NYP004300364

Map ID
Direction
Distance
Elevation

MAP FINDINGS

Site

Database(s)

EDR ID Number
EPA ID Number

CON EDISON SERVICE BOX: 34122 (Continued)

1016451002

Facility Status: Not reported
Location Address 1: F/O 13975 TH AVE
Code: BP
Location Address 2: SERVICE BOX # 34122
Total Tanks: Not reported
Location City: NEW YORK
Location State: NY
Location Zip: 10035
Location Zip 4: Not reported

NY MANIFEST:

EPAID: NYP004300364
Mailing Name: CON EDISON
Mailing Contact: TOM TEELING
Mailing Address 1: 4 IRVING PLACE 15TH FLOOR
Mailing Address 2: Not reported
Mailing City: NEW YORK
Mailing State: NY
Mailing Zip: 10003
Mailing Zip 4: Not reported
Mailing Country: USA
Mailing Phone: 2124603770

NY MANIFEST:

Document ID: Not reported
Manifest Status: Not reported
seq: Not reported
Year: 2013
Trans1 State ID: NJ0000027193
Trans2 State ID: Not reported
Generator Ship Date: 04/10/2013
Trans1 Recv Date: 04/10/2013
Trans2 Recv Date: Not reported
TSD Site Recv Date: 04/12/2013
Part A Recv Date: Not reported
Part B Recv Date: Not reported
Generator EPA ID: NYP004300364
Trans1 EPA ID: Not reported
Trans2 EPA ID: Not reported
TSD ID 1: NJD002200046
TSD ID 2: Not reported
Manifest Tracking Number: 010707736JJK
Import Indicator: N
Export Indicator: N
Discr Quantity Indicator: N
Discr Type Indicator: N
Discr Residue Indicator: N
Discr Partial Reject Indicator: N
Discr Full Reject Indicator: N
Manifest Ref Number: Not reported
Alt Facility RCRA ID: Not reported
Alt Facility Sign Date: Not reported
MGMT Method Type Code: H110
Waste Code: Not reported
Waste Code: Not reported
Waste Code: Not reported
Waste Code: Not reported

Map ID
Direction
Distance
Elevation

MAP FINDINGS

Site

Database(s)

EDR ID Number
EPA ID Number

CON EDISON SERVICE BOX: 34122 (Continued)

1016451002

Waste Code: Not reported
Waste Code: Not reported
Quantity: 500
Units: P - Pounds
Number of Containers: 1
Container Type: TT - Cargo tank, tank trucks
Handling Method: T Chemical, physical, or biological treatment.
Specific Gravity: 1
Waste Code: D008
Waste Code 1_2: Not reported
Waste Code 1_3: Not reported
Waste Code 1_4: Not reported
Waste Code 1_5: Not reported
Waste Code 1_6: Not reported

[Click this hyperlink](#) while viewing on your computer to access additional NY_MANIFEST: detail in the EDR Site Report.

**U247
NNE
1/8-1/4
0.176 mi.
928 ft.**

**CON EDISON SERVICE BOX: 50752
1759 MADISON AVE FRONT OF
NEW YORK, NY 10029**

**RCRA NonGen / NLR 1016450973
NY MANIFEST NYP004300075**

Site 6 of 11 in cluster U

**Relative:
Higher**

RCRA NonGen / NLR:

**Actual:
30 ft.**

Date form received by agency: 05/09/2013
Facility name: CON EDISON SERVICE BOX: 50752
Facility address: 1759 MADISON AVE FRONT OF
NEW YORK, NY 10029
EPA ID: NYP004300075
Contact: RICARDO CARTY
Contact address: Not reported
Not reported
Contact country: Not reported
Contact telephone: 646-772-3407
Contact email: Not reported
EPA Region: 02
Classification: Non-Generator
Description: Handler: Non-Generators do not presently generate hazardous waste

Handler Activities Summary:

U.S. importer of hazardous waste: No
Mixed waste (haz. and radioactive): No
Recycler of hazardous waste: No
Transporter of hazardous waste: No
Treater, storer or disposer of HW: No
Underground injection activity: No
On-site burner exemption: No
Furnace exemption: No
Used oil fuel burner: No
Used oil processor: No
Used oil refiner: No
Used oil fuel marketer to burner: No
Used oil Specification marketer: No
Used oil transfer facility: No
Used oil transporter: No

Map ID
Direction
Distance
Elevation

MAP FINDINGS

Site

Database(s)

EDR ID Number
EPA ID Number

CON EDISON SERVICE BOX: 50752 (Continued)

1016450973

Historical Generators:

Date form received by agency: 04/09/2013
Site name: CON EDISON SERVICE BOX: 50752
Classification: Conditionally Exempt Small Quantity Generator

Violation Status: No violations found

NY MANIFEST:

Country: USA
EPA ID: NYP004300075
Facility Status: Not reported
Location Address 1: F/O 1759 MADISON AVE
Code: BP
Location Address 2: SERVICE BOX # 50752
Total Tanks: Not reported
Location City: NEW YORK
Location State: NY
Location Zip: 10029
Location Zip 4: Not reported

NY MANIFEST:

EPAID: NYP004300075
Mailing Name: CON EDISON
Mailing Contact: TOM TEELING
Mailing Address 1: 4 IRVING PLACE 15TH FLOOR
Mailing Address 2: Not reported
Mailing City: NEW YORK
Mailing State: NY
Mailing Zip: 10003
Mailing Zip 4: Not reported
Mailing Country: USA
Mailing Phone: 2124603770

NY MANIFEST:

Document ID: Not reported
Manifest Status: Not reported
seq: Not reported
Year: 2013
Trans1 State ID: NJ0000027193
Trans2 State ID: Not reported
Generator Ship Date: 04/09/2013
Trans1 Recv Date: 04/09/2013
Trans2 Recv Date: Not reported
TSD Site Recv Date: 04/10/2013
Part A Recv Date: Not reported
Part B Recv Date: Not reported
Generator EPA ID: NYP004300075
Trans1 EPA ID: Not reported
Trans2 EPA ID: Not reported
TSD ID 1: NJD002200046
TSD ID 2: Not reported
Manifest Tracking Number: 010708379JJK
Import Indicator: N
Export Indicator: N
Discr Quantity Indicator: N
Discr Type Indicator: N
Discr Residue Indicator: N

Map ID
Direction
Distance
Elevation

MAP FINDINGS

Site

Database(s)

EDR ID Number
EPA ID Number

CON EDISON SERVICE BOX: 50752 (Continued)

1016450973

Discr Partial Reject Indicator: N
Discr Full Reject Indicator: N
Manifest Ref Number: Not reported
Alt Facility RCRA ID: Not reported
Alt Facility Sign Date: Not reported
MGMT Method Type Code: H110
Waste Code: Not reported
Waste Code: Not reported
Waste Code: Not reported
Waste Code: Not reported
Waste Code: Not reported
Waste Code: Not reported
Quantity: 500
Units: P - Pounds
Number of Containers: 1
Container Type: TT - Cargo tank, tank trucks
Handling Method: T Chemical, physical, or biological treatment.
Specific Gravity: 1
Waste Code: D008
Waste Code 1_2: Not reported
Waste Code 1_3: Not reported
Waste Code 1_4: Not reported
Waste Code 1_5: Not reported
Waste Code 1_6: Not reported

[Click this hyperlink](#) while viewing on your computer to access additional NY_MANIFEST: detail in the EDR Site Report.

AB248
SW
1/8-1/4
0.177 mi.
937 ft.

CON EDISON SERVICE BOX: 50683
1600 MADISON AVE
NEW YORK, NY 10029

RCRA NonGen / NLR **1016451133**
NY MANIFEST **NYP004301727**

Site 1 of 10 in cluster AB

Relative:
Lower

RCRA NonGen / NLR:

Date form received by agency: 05/16/2013

Actual:
17 ft.

Facility name: CON EDISON SERVICE BOX: 50683

Facility address: 1600 MADISON AVE
NEW YORK, NY 10029

EPA ID: NYP004301727

Contact: JUAN RODRIGUEZ

Contact address: Not reported

Not reported

Contact country: Not reported

Contact telephone: 347-865-5931

Contact email: Not reported

EPA Region: 02

Classification: Non-Generator

Description: Handler: Non-Generators do not presently generate hazardous waste

Handler Activities Summary:

U.S. importer of hazardous waste: No
Mixed waste (haz. and radioactive): No
Recycler of hazardous waste: No
Transporter of hazardous waste: No
Treater, storer or disposer of HW: No

Map ID
Direction
Distance
Elevation

MAP FINDINGS

Site

Database(s)

EDR ID Number
EPA ID Number

CON EDISON SERVICE BOX: 50683 (Continued)

1016451133

Underground injection activity: No
On-site burner exemption: No
Furnace exemption: No
Used oil fuel burner: No
Used oil processor: No
User oil refiner: No
Used oil fuel marketer to burner: No
Used oil Specification marketer: No
Used oil transfer facility: No
Used oil transporter: No

Historical Generators:

Date form received by agency: 04/16/2013
Site name: CON EDISON SERVICE BOX: 50683
Classification: Conditionally Exempt Small Quantity Generator

Violation Status: No violations found

NY MANIFEST:

Country: USA
EPA ID: NYP004301727
Facility Status: Not reported
Location Address 1: 1600 MADISON AVE
Code: BP
Location Address 2: SERV BOX 50683
Total Tanks: Not reported
Location City: NEW YORK
Location State: NY
Location Zip: 10029
Location Zip 4: Not reported

NY MANIFEST:

EPAID: NYP004301727
Mailing Name: CON EDISON
Mailing Contact: CON EDISON
Mailing Address 1: 4 IRVING PL 15TH FL
Mailing Address 2: Not reported
Mailing City: NEW YORK
Mailing State: NY
Mailing Zip: 10003
Mailing Zip 4: Not reported
Mailing Country: USA
Mailing Phone: 2124603770

NY MANIFEST:

Document ID: Not reported
Manifest Status: Not reported
seq: Not reported
Year: 2013
Trans1 State ID: NJ0000027193
Trans2 State ID: Not reported
Generator Ship Date: 04/16/2013
Trans1 Recv Date: 04/16/2013
Trans2 Recv Date: Not reported
TSD Site Recv Date: 04/17/2013
Part A Recv Date: Not reported
Part B Recv Date: Not reported

Map ID
 Direction
 Distance
 Elevation

MAP FINDINGS

Site

Database(s)

EDR ID Number
 EPA ID Number

CON EDISON SERVICE BOX: 50683 (Continued)

1016451133

Generator EPA ID: NYP004301727
 Trans1 EPA ID: Not reported
 Trans2 EPA ID: Not reported
 TSDF ID 1: NJD002200046
 TSDF ID 2: Not reported
 Manifest Tracking Number: 010708458JJK
 Import Indicator: N
 Export Indicator: N
 Discr Quantity Indicator: N
 Discr Type Indicator: N
 Discr Residue Indicator: N
 Discr Partial Reject Indicator: N
 Discr Full Reject Indicator: N
 Manifest Ref Number: Not reported
 Alt Facility RCRA ID: Not reported
 Alt Facility Sign Date: Not reported
 MGMT Method Type Code: H110
 Waste Code: Not reported
 Waste Code: Not reported
 Waste Code: Not reported
 Waste Code: Not reported
 Waste Code: Not reported
 Waste Code: Not reported
 Quantity: 800
 Units: P - Pounds
 Number of Containers: 1
 Container Type: TT - Cargo tank, tank trucks
 Handling Method: T Chemical, physical, or biological treatment.
 Specific Gravity: 1
 Waste Code: D008
 Waste Code 1_2: Not reported
 Waste Code 1_3: Not reported
 Waste Code 1_4: Not reported
 Waste Code 1_5: Not reported
 Waste Code 1_6: Not reported

[Click this hyperlink](#) while viewing on your computer to access additional NY_MANIFEST: detail in the EDR Site Report.

Z249
SSE
1/8-1/4
0.178 mi.
940 ft.

CON EDISON SERVICE BOX: 18138
156 E 109TH ST
NEW YORK, NY 10029
Site 2 of 3 in cluster Z

RCRA NonGen / NLR **1016451068**
NY MANIFEST **NYP004301065**

Relative:
Lower
Actual:
15 ft.

RCRA NonGen / NLR:
 Date form received by agency: 05/12/2013
 Facility name: CON EDISON SERVICE BOX: 18138
 Facility address: 156 E 109TH ST
 NEW YORK, NY 10029
 EPA ID: NYP004301065
 Contact: JUAN RODRIGUEZ
 Contact address: Not reported
 Not reported
 Contact country: Not reported
 Contact telephone: 347-865-5931
 Contact email: Not reported

Map ID
Direction
Distance
Elevation

MAP FINDINGS

Site

Database(s)

EDR ID Number
EPA ID Number

CON EDISON SERVICE BOX: 18138 (Continued)

1016451068

EPA Region: 02
Classification: Non-Generator
Description: Handler: Non-Generators do not presently generate hazardous waste

Handler Activities Summary:

U.S. importer of hazardous waste: No
Mixed waste (haz. and radioactive): No
Recycler of hazardous waste: No
Transporter of hazardous waste: No
Treater, storer or disposer of HW: No
Underground injection activity: No
On-site burner exemption: No
Furnace exemption: No
Used oil fuel burner: No
Used oil processor: No
User oil refiner: No
Used oil fuel marketer to burner: No
Used oil Specification marketer: No
Used oil transfer facility: No
Used oil transporter: No

Historical Generators:

Date form received by agency: 04/12/2013
Site name: CON EDISON SERVICE BOX: 18138
Classification: Conditionally Exempt Small Quantity Generator

Violation Status: No violations found

NY MANIFEST:

Country: USA
EPA ID: NYP004301065
Facility Status: Not reported
Location Address 1: 156 E 109TH ST
Code: BP
Location Address 2: SERV BOX 18138
Total Tanks: Not reported
Location City: NEW YORK
Location State: NY
Location Zip: 10029
Location Zip 4: Not reported

NY MANIFEST:

EPAID: NYP004301065
Mailing Name: CON EDISON
Mailing Contact: TOM TEELING
Mailing Address 1: 4 IRVING PLACE - 15TH FLOOR
Mailing Address 2: Not reported
Mailing City: NEW YORK
Mailing State: NY
Mailing Zip: 10003
Mailing Zip 4: Not reported
Mailing Country: USA
Mailing Phone: 2124603770

NY MANIFEST:

Document ID: Not reported
Manifest Status: Not reported

Map ID
Direction
Distance
Elevation

MAP FINDINGS

Site

Database(s)

EDR ID Number
EPA ID Number

CON EDISON SERVICE BOX: 18138 (Continued)

1016451068

seq:	Not reported
Year:	2013
Trans1 State ID:	NJ0000027193
Trans2 State ID:	Not reported
Generator Ship Date:	04/12/2013
Trans1 Recv Date:	04/12/2013
Trans2 Recv Date:	Not reported
TSD Site Recv Date:	04/12/2013
Part A Recv Date:	Not reported
Part B Recv Date:	Not reported
Generator EPA ID:	NYP004301065
Trans1 EPA ID:	Not reported
Trans2 EPA ID:	Not reported
TSD ID 1:	NJD002200046
TSD ID 2:	Not reported
Manifest Tracking Number:	010708406JJK
Import Indicator:	N
Export Indicator:	N
Discr Quantity Indicator:	N
Discr Type Indicator:	N
Discr Residue Indicator:	N
Discr Partial Reject Indicator:	N
Discr Full Reject Indicator:	N
Manifest Ref Number:	Not reported
Alt Facility RCRA ID:	Not reported
Alt Facility Sign Date:	Not reported
MGMT Method Type Code:	H110
Waste Code:	Not reported
Waste Code:	Not reported
Waste Code:	Not reported
Waste Code:	Not reported
Waste Code:	Not reported
Waste Code:	Not reported
Quantity:	500
Units:	P - Pounds
Number of Containers:	1
Container Type:	TT - Cargo tank, tank trucks
Handling Method:	T Chemical, physical, or biological treatment.
Specific Gravity:	1
Waste Code:	D008
Waste Code 1_2:	Not reported
Waste Code 1_3:	Not reported
Waste Code 1_4:	Not reported
Waste Code 1_5:	Not reported
Waste Code 1_6:	Not reported

[Click this hyperlink](#) while viewing on your computer to access additional NY_MANIFEST: detail in the EDR Site Report.

Map ID
Direction
Distance
Elevation

MAP FINDINGS

Site

Database(s)

EDR ID Number
EPA ID Number

Y250
NNW
1/8-1/4
0.181 mi.
954 ft.

NYCHA - KING TOWERS
2 W 115TH ST
NEW YORK, NY 10026
Site 3 of 5 in cluster Y

RCRA NonGen / NLR 1001968888
FINDS NYR000080697
ECHO
NY MANIFEST

Relative:
Higher
Actual:
23 ft.

RCRA NonGen / NLR:
Date form received by agency: 01/01/2007
Facility name: NYCHA - KING TOWERS
Facility address: 2 W 115TH ST
NEW YORK, NY 10026
EPA ID: NYR000080697
Mailing address: BROADWAY
NEW YORK, NY 10007
Contact: ANTHONY SOLOMITA
Contact address: BROADWAY
NEW YORK, NY 10007
Contact country: US
Contact telephone: 212-306-8540
Contact email: Not reported
EPA Region: 02
Classification: Non-Generator
Description: Handler: Non-Generators do not presently generate hazardous waste

Owner/Operator Summary:

Owner/operator name: NEW YORK CITY HOUSING AUTHORITY
Owner/operator address: 250 BROADWAY
NEW YORK, NY 10007
Owner/operator country: US
Owner/operator telephone: 212-306-8540
Owner/operator email: Not reported
Owner/operator fax: Not reported
Owner/operator extension: Not reported
Legal status: Municipal
Owner/Operator Type: Owner
Owner/Op start date: Not reported
Owner/Op end date: Not reported

Owner/operator name: NEW YORK CITY HOUSING AUTHORITY
Owner/operator address: 250 BROADWAY
NEW YORK, NY 10007
Owner/operator country: US
Owner/operator telephone: 212-306-8540
Owner/operator email: Not reported
Owner/operator fax: Not reported
Owner/operator extension: Not reported
Legal status: Municipal
Owner/Operator Type: Operator
Owner/Op start date: Not reported
Owner/Op end date: Not reported

Handler Activities Summary:

U.S. importer of hazardous waste: No
Mixed waste (haz. and radioactive): No
Recycler of hazardous waste: No
Transporter of hazardous waste: No
Treater, storer or disposer of HW: No
Underground injection activity: No

Map ID
Direction
Distance
Elevation

MAP FINDINGS

Site

Database(s)

EDR ID Number
EPA ID Number

NYCHA - KING TOWERS (Continued)

1001968888

On-site burner exemption: No
Furnace exemption: No
Used oil fuel burner: No
Used oil processor: No
User oil refiner: No
Used oil fuel marketer to burner: No
Used oil Specification marketer: No
Used oil transfer facility: No
Used oil transporter: No

Historical Generators:

Date form received by agency: 01/01/2006
Site name: NYCHA - KING TOWERS
Classification: Not a generator, verified

Date form received by agency: 03/30/2000
Site name: NYCHA - KING TOWERS
Classification: Large Quantity Generator

. Waste code: D002
. Waste name: CORROSIVE WASTE

Violation Status: No violations found

FINDS:

Registry ID: 110004558504

Environmental Interest/Information System

RCRAInfo is a national information system that supports the Resource Conservation and Recovery Act (RCRA) program through the tracking of events and activities related to facilities that generate, transport, and treat, store, or dispose of hazardous waste. RCRAInfo allows RCRA program staff to track the notification, permit, compliance, and corrective action activities required under RCRA.

[Click this hyperlink](#) while viewing on your computer to access additional FINDS: detail in the EDR Site Report.

ECHO:

Envid: 1001968888
Registry ID: 110004558504
DFR URL: <http://echo.epa.gov/detailed-facility-report?fid=110004558504>

NY MANIFEST:

Country: USA
EPA ID: NYR000080697
Facility Status: Not reported
Location Address 1: 2 W 115TH ST
Code: BP
Location Address 2: Not reported
Total Tanks: Not reported
Location City: NEW YORK
Location State: NY
Location Zip: 10026

Map ID
Direction
Distance
Elevation

MAP FINDINGS

Site

Database(s)

EDR ID Number
EPA ID Number

NYCHA - KING TOWERS (Continued)

1001968888

Location Zip 4: Not reported

NY MANIFEST:
EPAID: NYR000080697
Mailing Name: NYCHA - KING TOWERS
Mailing Contact: ANTHONY SOLOMITA
Mailing Address 1: 23-02 49TH AVE
Mailing Address 2: Not reported
Mailing City: LONG ISLAND CITY
Mailing State: NY
Mailing Zip: 11101
Mailing Zip 4: 4528
Mailing Country: USA
Mailing Phone: 7187075731

NY MANIFEST:
Document ID: NJA3130866
Manifest Status: Not reported
seq: 01
Year: 2000
Trans1 State ID: S5811
Trans2 State ID: Not reported
Generator Ship Date: 04/05/2000
Trans1 Recv Date: 04/05/2000
Trans2 Recv Date: Not reported
TSD Site Recv Date: 04/05/2000
Part A Recv Date: Not reported
Part B Recv Date: Not reported
Generator EPA ID: NYR000080697
Trans1 EPA ID: NJ0000027193
Trans2 EPA ID: Not reported
TSD ID 1: NJD002200046
TSD ID 2: Not reported
Manifest Tracking Number: Not reported
Import Indicator: Not reported
Export Indicator: Not reported
Discr Quantity Indicator: Not reported
Discr Type Indicator: Not reported
Discr Residue Indicator: Not reported
Discr Partial Reject Indicator: Not reported
Discr Full Reject Indicator: Not reported
Manifest Ref Number: Not reported
Alt Facility RCRA ID: Not reported
Alt Facility Sign Date: Not reported
MGMT Method Type Code: Not reported
Waste Code: D002 - NON-LISTED CORROSIVE WASTES
Waste Code: Not reported
Waste Code: Not reported
Waste Code: Not reported
Waste Code: Not reported
Waste Code: Not reported
Quantity: 00019
Units: P - Pounds
Number of Containers: 002
Container Type: DF - Fiberboard or plastic drums (glass)
Handling Method: B Incineration, heat recovery, burning.
Specific Gravity: 01.00

Map ID
Direction
Distance
Elevation

MAP FINDINGS

Site

Database(s)

EDR ID Number
EPA ID Number

NYCHA - KING TOWERS (Continued)

1001968888

[Click this hyperlink](#) while viewing on your computer to access
1 additional NY_MANIFEST: record(s) in the EDR Site Report.

S251
ESE
1/8-1/4
0.181 mi.
958 ft.

CON EDISON SERVICE BOX: 18529
176 E 112TH ST FRONT OF
NEW YORK, NY 10029
Site 5 of 5 in cluster S

RCRA NonGen / NLR **1016961778**
NY MANIFEST **NYP004346755**

Relative:
Lower
Actual:
17 ft.

RCRA NonGen / NLR:
Date form received by agency: 09/16/2013
Facility name: CON EDISON SERVICE BOX: 18529
Facility address: 176 E 112TH ST FRONT OF
NEW YORK, NY 10029
EPA ID: NYP004346755
Mailing address: IRVING PL, RM 828
NEW YORK, NY 10003
Contact: RICARDO CARTY
Contact address: Not reported
Not reported
Contact country: Not reported
Contact telephone: 646-772-3407
Contact email: Not reported
EPA Region: 02
Classification: Non-Generator
Description: Handler: Non-Generators do not presently generate hazardous waste

Handler Activities Summary:

U.S. importer of hazardous waste: No
Mixed waste (haz. and radioactive): No
Recycler of hazardous waste: No
Transporter of hazardous waste: No
Treater, storer or disposer of HW: No
Underground injection activity: No
On-site burner exemption: No
Furnace exemption: No
Used oil fuel burner: No
Used oil processor: No
User oil refiner: No
Used oil fuel marketer to burner: No
Used oil Specification marketer: No
Used oil transfer facility: No
Used oil transporter: No

Historical Generators:

Date form received by agency: 08/16/2013
Site name: CON EDISON SERVICE BOX: 18529
Classification: Conditionally Exempt Small Quantity Generator

Violation Status: No violations found

NY MANIFEST:

Country: USA
EPA ID: NYP004346755
Facility Status: Not reported
Location Address 1: FO 176 E 112 ST

Map ID
Direction
Distance
Elevation

MAP FINDINGS

Site

Database(s)

EDR ID Number
EPA ID Number

CON EDISON SERVICE BOX: 18529 (Continued)

1016961778

Code: BP
Location Address 2: SB #18524
Total Tanks: Not reported
Location City: NEW YORK
Location State: NY
Location Zip: 10029
Location Zip 4: Not reported

NY MANIFEST:

EPAID: NYP004346755
Mailing Name: CON EDISON
Mailing Contact: CON EDISON
Mailing Address 1: 4 IRVING PLACE 15TH FLOOR
Mailing Address 2: Not reported
Mailing City: NEW YORK
Mailing State: NY
Mailing Zip: 10003
Mailing Zip 4: Not reported
Mailing Country: USA
Mailing Phone: 2124603770

NY MANIFEST:

Document ID: Not reported
Manifest Status: Not reported
seq: Not reported
Year: 2013
Trans1 State ID: NJD003812047
Trans2 State ID: Not reported
Generator Ship Date: 08/16/2013
Trans1 Recv Date: 08/16/2013
Trans2 Recv Date: Not reported
TSD Site Recv Date: 08/19/2013
Part A Recv Date: Not reported
Part B Recv Date: Not reported
Generator EPA ID: NYP004346755
Trans1 EPA ID: Not reported
Trans2 EPA ID: Not reported
TSD ID 1: NJD991291105
TSD ID 2: Not reported
Manifest Tracking Number: 002086703GBF
Import Indicator: N
Export Indicator: N
Discr Quantity Indicator: N
Discr Type Indicator: N
Discr Residue Indicator: N
Discr Partial Reject Indicator: N
Discr Full Reject Indicator: N
Manifest Ref Number: Not reported
Alt Facility RCRA ID: Not reported
Alt Facility Sign Date: Not reported
MGMT Method Type Code: H110
Waste Code: Not reported
Waste Code: Not reported
Waste Code: Not reported
Waste Code: Not reported
Waste Code: Not reported
Waste Code: Not reported

Map ID
Direction
Distance
Elevation

MAP FINDINGS

Site

Database(s)

EDR ID Number
EPA ID Number

CON EDISON SERVICE BOX: 18529 (Continued)

1016961778

Quantity: 500
Units: P - Pounds
Number of Containers: 1
Container Type: TT - Cargo tank, tank trucks
Handling Method: T Chemical, physical, or biological treatment.
Specific Gravity: 1
Waste Code: D008
Waste Code 1_2: Not reported
Waste Code 1_3: Not reported
Waste Code 1_4: Not reported
Waste Code 1_5: Not reported
Waste Code 1_6: Not reported

[Click this hyperlink](#) while viewing on your computer to access additional NY_MANIFEST: detail in the EDR Site Report.

AA252
WSW
1/8-1/4
0.183 mi.
966 ft.

CON EDISON SERVICE BOX: 17987
10 E 108TH ST OPPOSITE
NEW YORK, NY 10029
Site 2 of 3 in cluster AA

RCRA NonGen / NLR **1016451130**
NY MANIFEST **NYP004301693**

Relative:
Higher
Actual:
18 ft.

RCRA NonGen / NLR:
Date form received by agency: 05/16/2013
Facility name: CON EDISON SERVICE BOX: 17987
Facility address: 10 E 108TH ST OPPOSITE
NEW YORK, NY 10029
EPA ID: NYP004301693
Contact: JUAN RODRIGUEZ
Contact address: Not reported
Not reported
Contact country: Not reported
Contact telephone: 347-865-5931
Contact email: Not reported
EPA Region: 02
Classification: Non-Generator
Description: Handler: Non-Generators do not presently generate hazardous waste

Handler Activities Summary:

U.S. importer of hazardous waste: No
Mixed waste (haz. and radioactive): No
Recycler of hazardous waste: No
Transporter of hazardous waste: No
Treater, storer or disposer of HW: No
Underground injection activity: No
On-site burner exemption: No
Furnace exemption: No
Used oil fuel burner: No
Used oil processor: No
User oil refiner: No
Used oil fuel marketer to burner: No
Used oil Specification marketer: No
Used oil transfer facility: No
Used oil transporter: No

Map ID
Direction
Distance
Elevation

MAP FINDINGS

Site

Database(s)

EDR ID Number
EPA ID Number

CON EDISON SERVICE BOX: 17987 (Continued)

1016451130

Historical Generators:

Date form received by agency: 04/16/2013
Site name: CON EDISON SERVICE BOX: 17987
Classification: Conditionally Exempt Small Quantity Generator

Violation Status: No violations found

NY MANIFEST:

Country: USA
EPA ID: NYP004301693
Facility Status: Not reported
Location Address 1: OPP 10 E 108TH ST
Code: BP
Location Address 2: SERV BOX 17987
Total Tanks: Not reported
Location City: NEW YORK
Location State: NY
Location Zip: 10029
Location Zip 4: Not reported

NY MANIFEST:

EPAID: NYP004301693
Mailing Name: CON EDISON
Mailing Contact: CON EDISON
Mailing Address 1: 4 IRVING PL 15TH FL
Mailing Address 2: Not reported
Mailing City: NEW YORK
Mailing State: NY
Mailing Zip: 10003
Mailing Zip 4: Not reported
Mailing Country: USA
Mailing Phone: 2124603770

NY MANIFEST:

Document ID: Not reported
Manifest Status: Not reported
seq: Not reported
Year: 2013
Trans1 State ID: NJ0000027193
Trans2 State ID: Not reported
Generator Ship Date: 04/16/2013
Trans1 Recv Date: 04/16/2013
Trans2 Recv Date: Not reported
TSD Site Recv Date: 04/17/2013
Part A Recv Date: Not reported
Part B Recv Date: Not reported
Generator EPA ID: NYP004301693
Trans1 EPA ID: Not reported
Trans2 EPA ID: Not reported
TSD ID 1: NJD002200046
TSD ID 2: Not reported
Manifest Tracking Number: 010708469JJK
Import Indicator: N
Export Indicator: N
Discr Quantity Indicator: N
Discr Type Indicator: N
Discr Residue Indicator: N

Map ID
Direction
Distance
Elevation

MAP FINDINGS

Site

Database(s)

EDR ID Number
EPA ID Number

CON EDISON SERVICE BOX: 17987 (Continued)

1016451130

Discr Partial Reject Indicator: N
Discr Full Reject Indicator: N
Manifest Ref Number: Not reported
Alt Facility RCRA ID: Not reported
Alt Facility Sign Date: Not reported
MGMT Method Type Code: H110
Waste Code: Not reported
Waste Code: Not reported
Waste Code: Not reported
Waste Code: Not reported
Waste Code: Not reported
Waste Code: Not reported
Quantity: 500
Units: P - Pounds
Number of Containers: 1
Container Type: TT - Cargo tank, tank trucks
Handling Method: T Chemical, physical, or biological treatment.
Specific Gravity: 1
Waste Code: D008
Waste Code 1_2: Not reported
Waste Code 1_3: Not reported
Waste Code 1_4: Not reported
Waste Code 1_5: Not reported
Waste Code 1_6: Not reported

[Click this hyperlink](#) while viewing on your computer to access additional NY_MANIFEST: detail in the EDR Site Report.

AA253
WSW
1/8-1/4
0.183 mi.
966 ft.

CON EDISON SERVICE BOX: 17990
10 E 108TH ST
NEW YORK, NY 10029
Site 3 of 3 in cluster AA

RCRA NonGen / NLR 1016451132
NY MANIFEST NYP004301719

Relative:
Higher
Actual:
18 ft.

RCRA NonGen / NLR:
Date form received by agency: 05/16/2013
Facility name: CON EDISON SERVICE BOX: 17990
Facility address: 10 E 108TH ST
NEW YORK, NY 10029
EPA ID: NYP004301719
Contact: JUAN RODRIGUEZ
Contact address: Not reported
Not reported
Contact country: Not reported
Contact telephone: 347-865-5931
Contact email: Not reported
EPA Region: 02
Classification: Non-Generator
Description: Handler: Non-Generators do not presently generate hazardous waste

Handler Activities Summary:

U.S. importer of hazardous waste: No
Mixed waste (haz. and radioactive): No
Recycler of hazardous waste: No
Transporter of hazardous waste: No
Treater, storer or disposer of HW: No

Map ID
Direction
Distance
Elevation

MAP FINDINGS

Site

Database(s)

EDR ID Number
EPA ID Number

CON EDISON SERVICE BOX: 17990 (Continued)

1016451132

Underground injection activity: No
On-site burner exemption: No
Furnace exemption: No
Used oil fuel burner: No
Used oil processor: No
User oil refiner: No
Used oil fuel marketer to burner: No
Used oil Specification marketer: No
Used oil transfer facility: No
Used oil transporter: No

Historical Generators:

Date form received by agency: 04/16/2013
Site name: CON EDISON SERVICE BOX: 17990
Classification: Conditionally Exempt Small Quantity Generator

Violation Status: No violations found

NY MANIFEST:

Country: USA
EPA ID: NYP004301719
Facility Status: Not reported
Location Address 1: 10 E 108TH ST
Code: BP
Location Address 2: SERV BOX 17990
Total Tanks: Not reported
Location City: NEW YORK
Location State: NY
Location Zip: 10029
Location Zip 4: Not reported

NY MANIFEST:

EPAID: NYP004301719
Mailing Name: CON EDISON
Mailing Contact: CON EDISON
Mailing Address 1: 4 IRVING PL 15TH FL
Mailing Address 2: Not reported
Mailing City: NEW YORK
Mailing State: NY
Mailing Zip: 10003
Mailing Zip 4: Not reported
Mailing Country: USA
Mailing Phone: 2124603770

NY MANIFEST:

Document ID: Not reported
Manifest Status: Not reported
seq: Not reported
Year: 2013
Trans1 State ID: NJ0000027193
Trans2 State ID: Not reported
Generator Ship Date: 04/16/2013
Trans1 Recv Date: 04/16/2013
Trans2 Recv Date: Not reported
TSD Site Recv Date: 04/17/2013
Part A Recv Date: Not reported
Part B Recv Date: Not reported

Map ID
 Direction
 Distance
 Elevation

MAP FINDINGS

Site

Database(s)

EDR ID Number
 EPA ID Number

CON EDISON SERVICE BOX: 17990 (Continued)

1016451132

Generator EPA ID: NYP004301719
 Trans1 EPA ID: Not reported
 Trans2 EPA ID: Not reported
 TSDF ID 1: NJD002200046
 TSDF ID 2: Not reported
 Manifest Tracking Number: 010708457JJK
 Import Indicator: N
 Export Indicator: N
 Discr Quantity Indicator: N
 Discr Type Indicator: N
 Discr Residue Indicator: N
 Discr Partial Reject Indicator: N
 Discr Full Reject Indicator: N
 Manifest Ref Number: Not reported
 Alt Facility RCRA ID: Not reported
 Alt Facility Sign Date: Not reported
 MGMT Method Type Code: H110
 Waste Code: Not reported
 Waste Code: Not reported
 Waste Code: Not reported
 Waste Code: Not reported
 Waste Code: Not reported
 Waste Code: Not reported
 Quantity: 700
 Units: P - Pounds
 Number of Containers: 1
 Container Type: TT - Cargo tank, tank trucks
 Handling Method: T Chemical, physical, or biological treatment.
 Specific Gravity: 1
 Waste Code: D008
 Waste Code 1_2: Not reported
 Waste Code 1_3: Not reported
 Waste Code 1_4: Not reported
 Waste Code 1_5: Not reported
 Waste Code 1_6: Not reported

[Click this hyperlink](#) while viewing on your computer to access additional NY_MANIFEST: detail in the EDR Site Report.

Y254
North
1/8-1/4
0.183 mi.
967 ft.

CON EDISON TRANSFORMER MANHOLE: 496
E 115TH ST & 5TH AVE
NEW YORK, NY 10029
Site 4 of 5 in cluster Y

RCRA NonGen / NLR **1016965947**
NY MANIFEST **NYP004388039**

Relative:
Higher
Actual:
23 ft.

RCRA NonGen / NLR:
 Date form received by agency: 12/08/2013
 Facility name: CON EDISON TRANSFORMER MANHOLE: 496
 Facility address: E 115TH ST & 5TH AVE
 NEW YORK, NY 10029
 EPA ID: NYP004388039
 Mailing address: IRVING PL, 15TH FL NE
 NEW YORK, NY 10003
 Contact: THOMAS TEELING
 Contact address: Not reported
 Not reported
 Contact country: Not reported

Map ID
Direction
Distance
Elevation

MAP FINDINGS

Site

Database(s)

EDR ID Number
EPA ID Number

CON EDISON TRANSFORMER MANHOLE: 496 (Continued)

1016965947

Contact telephone: 212-460-3770
Contact email: Not reported
EPA Region: 02
Classification: Non-Generator
Description: Handler: Non-Generators do not presently generate hazardous waste

Handler Activities Summary:

U.S. importer of hazardous waste: No
Mixed waste (haz. and radioactive): No
Recycler of hazardous waste: No
Transporter of hazardous waste: No
Treater, storer or disposer of HW: No
Underground injection activity: No
On-site burner exemption: No
Furnace exemption: No
Used oil fuel burner: No
Used oil processor: No
User oil refiner: No
Used oil fuel marketer to burner: No
Used oil Specification marketer: No
Used oil transfer facility: No
Used oil transporter: No

Historical Generators:

Date form received by agency: 11/08/2013
Site name: CON EDISON TRANSFORMER MANHOLE: 496
Classification: Conditionally Exempt Small Quantity Generator

Violation Status: No violations found

NY MANIFEST:

Country: USA
EPA ID: NYP004388039
Facility Status: Not reported
Location Address 1: E 115 ST & 5TH AVE
Code: BP
Location Address 2: SB496
Total Tanks: Not reported
Location City: NEW YORK
Location State: NY
Location Zip: 10029
Location Zip 4: Not reported

NY MANIFEST:

EPAID: NYP004388039
Mailing Name: CON EDISON
Mailing Contact: CON EDISON
Mailing Address 1: 4 IRVING PLACE
Mailing Address 2: 15TH FL
Mailing City: NEW YORK
Mailing State: NY
Mailing Zip: 10003
Mailing Zip 4: Not reported
Mailing Country: USA
Mailing Phone: Not reported

Map ID
Direction
Distance
Elevation

MAP FINDINGS

Site

Database(s)

EDR ID Number
EPA ID Number

CON EDISON TRANSFORMER MANHOLE: 496 (Continued)

1016965947

NY MANIFEST:

Document ID:	Not reported
Manifest Status:	Not reported
seq:	Not reported
Year:	2013
Trans1 State ID:	NJD003812047
Trans2 State ID:	Not reported
Generator Ship Date:	11/08/2013
Trans1 Recv Date:	11/08/2013
Trans2 Recv Date:	Not reported
TSD Site Recv Date:	11/08/2013
Part A Recv Date:	Not reported
Part B Recv Date:	Not reported
Generator EPA ID:	NYP004388039
Trans1 EPA ID:	Not reported
Trans2 EPA ID:	Not reported
TSD ID 1:	NJD991291105
TSD ID 2:	Not reported
Manifest Tracking Number:	002237025GBF
Import Indicator:	N
Export Indicator:	N
Discr Quantity Indicator:	N
Discr Type Indicator:	N
Discr Residue Indicator:	N
Discr Partial Reject Indicator:	N
Discr Full Reject Indicator:	N
Manifest Ref Number:	Not reported
Alt Facility RCRA ID:	Not reported
Alt Facility Sign Date:	Not reported
MGMT Method Type Code:	H110
Waste Code:	Not reported
Waste Code:	Not reported
Waste Code:	Not reported
Waste Code:	Not reported
Waste Code:	Not reported
Waste Code:	Not reported
Quantity:	1000
Units:	P - Pounds
Number of Containers:	1
Container Type:	TT - Cargo tank, tank trucks
Handling Method:	T Chemical, physical, or biological treatment.
Specific Gravity:	1
Waste Code:	D008
Waste Code 1_2:	Not reported
Waste Code 1_3:	Not reported
Waste Code 1_4:	Not reported
Waste Code 1_5:	Not reported
Waste Code 1_6:	Not reported

[Click this hyperlink](#) while viewing on your computer to access additional NY_MANIFEST: detail in the EDR Site Report.

Map ID
Direction
Distance
Elevation

MAP FINDINGS

Site

Database(s)

EDR ID Number
EPA ID Number

AC255 **CON EDISON**
ENE **133 E 115 ST**
1/8-1/4 **NEW YORK, NY 10029**
0.183 mi.
967 ft. **Site 1 of 29 in cluster AC**

NY MANIFEST **S117316723**
N/A

Relative:
Higher
Actual:
25 ft.

NY MANIFEST:
Country: USA
EPA ID: NYP004640116
Facility Status: Not reported
Location Address 1: 133 E 115 ST
Code: BP
Location Address 2: SB 18977
Total Tanks: Not reported
Location City: NEW YORK
Location State: NY
Location Zip: 10029
Location Zip 4: Not reported

NY MANIFEST:
EPAID: NYP004640116
Mailing Name: CON EDISON
Mailing Contact: TOM TEELING
Mailing Address 1: 4 IRVING PLACE - 15TH FLOOR
Mailing Address 2: Not reported
Mailing City: NEW YORK
Mailing State: NY
Mailing Zip: 10003
Mailing Zip 4: Not reported
Mailing Country: USA
Mailing Phone: Not reported

NY MANIFEST:
Document ID: Not reported
Manifest Status: Not reported
seq: Not reported
Year: 2014
Trans1 State ID: NJ0000027193
Trans2 State ID: Not reported
Generator Ship Date: 08/26/2014
Trans1 Recv Date: 08/26/2014
Trans2 Recv Date: Not reported
TSD Site Recv Date: 08/27/2014
Part A Recv Date: Not reported
Part B Recv Date: Not reported
Generator EPA ID: NYP004640116
Trans1 EPA ID: Not reported
Trans2 EPA ID: Not reported
TSD ID 1: NJD002200046
TSD ID 2: Not reported
Manifest Tracking Number: 013254465JJK
Import Indicator: N
Export Indicator: N
Discr Quantity Indicator: N
Discr Type Indicator: N
Discr Residue Indicator: N
Discr Partial Reject Indicator: N
Discr Full Reject Indicator: N
Manifest Ref Number: Not reported

Map ID
Direction
Distance
Elevation

MAP FINDINGS

Site

Database(s)

EDR ID Number
EPA ID Number

CON EDISON (Continued)

S117316723

Alt Facility RCRA ID: Not reported
Alt Facility Sign Date: Not reported
MGMT Method Type Code: H110
Waste Code: Not reported
Waste Code: Not reported
Waste Code: Not reported
Waste Code: Not reported
Waste Code: Not reported
Waste Code: Not reported
Quantity: 1000
Units: P - Pounds
Number of Containers: 1
Container Type: TT - Cargo tank, tank trucks
Handling Method: T Chemical, physical, or biological treatment.
Specific Gravity: 1
Waste Code: D008
Waste Code 1_2: Not reported
Waste Code 1_3: Not reported
Waste Code 1_4: Not reported
Waste Code 1_5: Not reported
Waste Code 1_6: Not reported

[Click this hyperlink](#) while viewing on your computer to access additional NY_MANIFEST: detail in the EDR Site Report.

AC256
ENE
1/8-1/4
0.183 mi.
967 ft.

CON EDISON SERVICE BOX: 18977
133 E 115TH ST
NEW YORK, NY 10029
Site 2 of 29 in cluster AC

RCRA NonGen / NLR 1016968531
NY MANIFEST NYP004421541

Relative:
Higher
Actual:
25 ft.

RCRA NonGen / NLR:
Date form received by agency: 02/17/2014
Facility name: CON EDISON SERVICE BOX: 18977
Facility address: 133 E 115TH ST
NEW YORK, NY 10029
EPA ID: NYP004421541
Mailing address: IRVING PL, 15TH FL NE
NEW YORK, NY 10003
Contact: THOMAS TEELING
Contact address: Not reported
Not reported
Contact country: Not reported
Contact telephone: 212-460-3770
Contact email: Not reported
EPA Region: 02
Classification: Non-Generator
Description: Handler: Non-Generators do not presently generate hazardous waste

Handler Activities Summary:

U.S. importer of hazardous waste: No
Mixed waste (haz. and radioactive): No
Recycler of hazardous waste: No
Transporter of hazardous waste: No
Treater, storer or disposer of HW: No
Underground injection activity: No

Map ID
Direction
Distance
Elevation

MAP FINDINGS

Site

Database(s)

EDR ID Number
EPA ID Number

CON EDISON SERVICE BOX: 18977 (Continued)

1016968531

On-site burner exemption: No
Furnace exemption: No
Used oil fuel burner: No
Used oil processor: No
User oil refiner: No
Used oil fuel marketer to burner: No
Used oil Specification marketer: No
Used oil transfer facility: No
Used oil transporter: No

Historical Generators:

Date form received by agency: 01/17/2014
Site name: CON EDISON SERVICE BOX: 18977
Classification: Conditionally Exempt Small Quantity Generator

Violation Status: No violations found

NY MANIFEST:

Country: USA
EPA ID: NYP004421541
Facility Status: Not reported
Location Address 1: 133 E 115TH ST
Code: BP
Location Address 2: SB18977
Total Tanks: Not reported
Location City: NEW YORK
Location State: NY
Location Zip: 10029
Location Zip 4: Not reported

NY MANIFEST:

EPAID: NYP004421541
Mailing Name: CON EDISON
Mailing Contact: CON EDISON
Mailing Address 1: 4 IRVING PLACE
Mailing Address 2: 15TH FL
Mailing City: NEW YORK
Mailing State: NY
Mailing Zip: 10003
Mailing Zip 4: Not reported
Mailing Country: USA
Mailing Phone: Not reported

NY MANIFEST:

Document ID: Not reported
Manifest Status: Not reported
seq: Not reported
Year: 2014
Trans1 State ID: NJD003812047
Trans2 State ID: Not reported
Generator Ship Date: 01/17/2014
Trans1 Recv Date: 01/17/2014
Trans2 Recv Date: Not reported
TSD Site Recv Date: 01/17/2014
Part A Recv Date: Not reported
Part B Recv Date: Not reported
Generator EPA ID: NYP004421541

Map ID
 Direction
 Distance
 Elevation

MAP FINDINGS

Site

Database(s)

EDR ID Number
 EPA ID Number

CON EDISON SERVICE BOX: 18977 (Continued)

1016968531

Trans1 EPA ID: Not reported
 Trans2 EPA ID: Not reported
 TSDF ID 1: NJD991291105
 TSDF ID 2: Not reported
 Manifest Tracking Number: 002329350GBF
 Import Indicator: N
 Export Indicator: N
 Discr Quantity Indicator: N
 Discr Type Indicator: N
 Discr Residue Indicator: N
 Discr Partial Reject Indicator: N
 Discr Full Reject Indicator: N
 Manifest Ref Number: Not reported
 Alt Facility RCRA ID: Not reported
 Alt Facility Sign Date: Not reported
 MGMT Method Type Code: H110
 Waste Code: Not reported
 Waste Code: Not reported
 Waste Code: Not reported
 Waste Code: Not reported
 Waste Code: Not reported
 Waste Code: Not reported
 Quantity: 300
 Units: P - Pounds
 Number of Containers: 1
 Container Type: TT - Cargo tank, tank trucks
 Handling Method: T Chemical, physical, or biological treatment.
 Specific Gravity: 1
 Waste Code: D008
 Waste Code 1_2: Not reported
 Waste Code 1_3: Not reported
 Waste Code 1_4: Not reported
 Waste Code 1_5: Not reported
 Waste Code 1_6: Not reported

[Click this hyperlink](#) while viewing on your computer to access additional NY_MANIFEST: detail in the EDR Site Report.

X257
SSW
1/8-1/4
0.183 mi.
967 ft.

LEXINGTON GARDENS OWNERS LLC
1465 PARK AVE
NEW YORK, NY 10029
Site 2 of 4 in cluster X

NY MANIFEST S121447011
N/A

Relative:
Lower
Actual:
16 ft.

NY MANIFEST:
 Country: USA
 EPA ID: NYR000233619
 Facility Status: Not reported
 Location Address 1: 1465 PARK AVE
 Code: BP
 Location Address 2: Not reported
 Total Tanks: Not reported
 Location City: NEW YORK
 Location State: NY
 Location Zip: 10029
 Location Zip 4: Not reported

Map ID
Direction
Distance
Elevation

MAP FINDINGS

Site

Database(s)

EDR ID Number
EPA ID Number

LEXINGTON GARDENS OWNERS LLC (Continued)

S121447011

NY MANIFEST:

EPAID: NYR000233619
Mailing Name: LEXINGTON GARDENS OWNERS LLC
Mailing Contact: LEXINGTON GARDENS OWNERS LLC
Mailing Address 1: 1465 PARK AVE
Mailing Address 2: Not reported
Mailing City: NEW YORK
Mailing State: NY
Mailing Zip: 10029
Mailing Zip 4: Not reported
Mailing Country: USA
Mailing Phone: Not reported

NY MANIFEST:

Document ID: Not reported
Manifest Status: Not reported
seq: Not reported
Year: 2017
Trans1 State ID: NJR986653780
Trans2 State ID: Not reported
Generator Ship Date: 10/20/2017
Trans1 Recv Date: 10/20/2017
Trans2 Recv Date: Not reported
TSD Site Recv Date: 10/20/2017
Part A Recv Date: Not reported
Part B Recv Date: Not reported
Generator EPA ID: NYR000233619
Trans1 EPA ID: Not reported
Trans2 EPA ID: Not reported
TSD ID 1: NJD991291105
TSD ID 2: Not reported
Manifest Tracking Number: 017580957JJK
Import Indicator: N
Export Indicator: N
Discr Quantity Indicator: Y
Discr Type Indicator: N
Discr Residue Indicator: N
Discr Partial Reject Indicator: N
Discr Full Reject Indicator: N
Manifest Ref Number: Not reported
Alt Facility RCRA ID: Not reported
Alt Facility Sign Date: Not reported
MGMT Method Type Code: H110
Waste Code: Not reported
Waste Code: Not reported
Waste Code: Not reported
Waste Code: Not reported
Waste Code: Not reported
Waste Code: Not reported
Quantity: 57220
Units: P - Pounds
Number of Containers: 1
Container Type: DT - Dump trucks
Handling Method: T Chemical, physical, or biological treatment.
Specific Gravity: 1
Waste Code: D008

Map ID
Direction
Distance
Elevation

MAP FINDINGS

Site

Database(s)

EDR ID Number
EPA ID Number

LEXINGTON GARDENS OWNERS LLC (Continued)

S121447011

Waste Code 1_2: Not reported
Waste Code 1_3: Not reported
Waste Code 1_4: Not reported
Waste Code 1_5: Not reported
Waste Code 1_6: Not reported

[Click this hyperlink](#) while viewing on your computer to access additional NY_MANIFEST: detail in the EDR Site Report.

X258
SSW
1/8-1/4
0.183 mi.
967 ft.

LEXINGTON GARDENS OWNERS LLC
1465 PARK AVE
NEW YORK, NY 10029
Site 3 of 4 in cluster X

RCRA-LQG **1023968706**
NYR000233619

Relative:
Lower
Actual:
16 ft.

RCRA-LQG:
Date form received by agency: 10/16/2017
Facility name: LEXINGTON GARDENS OWNERS LLC
Facility address: 1465 PARK AVE
NEW YORK, NY 10029
EPA ID: NYR000233619
Mailing address: PARK AVE
NEW YORK, NY 10029
Contact: MARK TRASHAJ
Contact address: PARK AVE
NEW YORK, NY 10029
Contact country: US
Contact telephone: 914-447-3075
Contact email: MTRASHAJ@IMDEVPARTNERS.COM
EPA Region: 02
Classification: Large Quantity Generator
Description: Handler: generates 1,000 kg or more of hazardous waste during any calendar month; or generates more than 1 kg of acutely hazardous waste during any calendar month; or generates more than 100 kg of any residue or contaminated soil, waste or other debris resulting from the cleanup of a spill, into or on any land or water, of acutely hazardous waste during any calendar month; or generates 1 kg or less of acutely hazardous waste during any calendar month, and accumulates more than 1 kg of acutely hazardous waste at any time; or generates 100 kg or less of any residue or contaminated soil, waste or other debris resulting from the cleanup of a spill, into or on any land or water, of acutely hazardous waste during any calendar month, and accumulates more than 100 kg of that material at any time

Owner/Operator Summary:
Owner/operator name: LEXINGTON GARDENS OWNERS LLC
Owner/operator address: PALMER AVE
LARCHMONT, NY 10538
Owner/operator country: US
Owner/operator telephone: 212-233-0495
Owner/operator email: DDISHY@IMDEVPARTNERS.COM
Owner/operator fax: Not reported
Owner/operator extension: Not reported
Legal status: Private
Owner/Operator Type: Operator
Owner/Op start date: 06/30/2017

Map ID
Direction
Distance
Elevation

MAP FINDINGS

Site

Database(s)

EDR ID Number
EPA ID Number

LEXINGTON GARDENS OWNERS LLC (Continued)

1023968706

Owner/Op end date: Not reported

Owner/operator name: LEXINGTON GARDENS OWNERS LLC
Owner/operator address: PALMER AVE
LARCHMONT, NY 10538

Owner/operator country: US
Owner/operator telephone: 212-233-0495
Owner/operator email: DDISHY@IMDEVPARTNERS.COM
Owner/operator fax: Not reported
Owner/operator extension: Not reported
Legal status: Private
Owner/Operator Type: Owner
Owner/Op start date: 06/30/2017
Owner/Op end date: Not reported

Handler Activities Summary:

U.S. importer of hazardous waste: No
Mixed waste (haz. and radioactive): No
Recycler of hazardous waste: No
Transporter of hazardous waste: No
Treater, storer or disposer of HW: No
Underground injection activity: No
On-site burner exemption: No
Furnace exemption: No
Used oil fuel burner: No
Used oil processor: No
Used oil refiner: No
Used oil fuel marketer to burner: No
Used oil Specification marketer: No
Used oil transfer facility: No
Used oil transporter: No

. Waste code: D008
. Waste name: LEAD

Violation Status: No violations found

V259
SE
1/8-1/4
0.183 mi.
968 ft.

CON EDISON
188 E 111 ST
NEW YORK, NY 10029
Site 6 of 14 in cluster V

NY MANIFEST S116045682
N/A

Relative:
Lower
Actual:
15 ft.

NY MANIFEST:
Country: USA
EPA ID: NYP004421475
Facility Status: Not reported
Location Address 1: 188 E 111 ST
Code: BP
Location Address 2: SB18393
Total Tanks: Not reported
Location City: NEW YORK
Location State: NY
Location Zip: 10029
Location Zip 4: Not reported

NY MANIFEST:
EPAID: NYP004421475
Mailing Name: CON EDISON

Map ID
Direction
Distance
Elevation

MAP FINDINGS

Site

Database(s)

EDR ID Number
EPA ID Number

CON EDISON (Continued)

S116045682

Mailing Contact: CON EDISON
Mailing Address 1: 4 IRVING PLACE
Mailing Address 2: 15TH FL
Mailing City: NEW YORK
Mailing State: NY
Mailing Zip: 10003
Mailing Zip 4: Not reported
Mailing Country: USA
Mailing Phone: Not reported

NY MANIFEST:

Document ID: Not reported
Manifest Status: Not reported
seq: Not reported
Year: 2014
Trans1 State ID: NJD003812047
Trans2 State ID: Not reported
Generator Ship Date: 01/17/2014
Trans1 Recv Date: 01/17/2014
Trans2 Recv Date: Not reported
TSD Site Recv Date: 01/17/2014
Part A Recv Date: Not reported
Part B Recv Date: Not reported
Generator EPA ID: NYP004421475
Trans1 EPA ID: Not reported
Trans2 EPA ID: Not reported
TSDF ID 1: NJD991291105
TSDF ID 2: Not reported
Manifest Tracking Number: 002330003GBF
Import Indicator: N
Export Indicator: N
Discr Quantity Indicator: N
Discr Type Indicator: N
Discr Residue Indicator: N
Discr Partial Reject Indicator: N
Discr Full Reject Indicator: N
Manifest Ref Number: Not reported
Alt Facility RCRA ID: Not reported
Alt Facility Sign Date: Not reported
MGMT Method Type Code: H110
Waste Code: Not reported
Waste Code: Not reported
Waste Code: Not reported
Waste Code: Not reported
Waste Code: Not reported
Waste Code: Not reported
Quantity: 500
Units: P - Pounds
Number of Containers: 1
Container Type: TT - Cargo tank, tank trucks
Handling Method: T Chemical, physical, or biological treatment.
Specific Gravity: 1
Waste Code: D008
Waste Code 1_2: Not reported
Waste Code 1_3: Not reported
Waste Code 1_4: Not reported
Waste Code 1_5: Not reported

Map ID
Direction
Distance
Elevation

MAP FINDINGS

Site

Database(s)

EDR ID Number
EPA ID Number

CON EDISON (Continued)

S116045682

Waste Code 1_6: Not reported

[Click this hyperlink](#) while viewing on your computer to access additional NY_MANIFEST: detail in the EDR Site Report.

AB260
SSW
1/8-1/4
0.184 mi.
974 ft.

CON EDISON SERVICE BOX: 50687
1595 MADISON AVE
NEW YORK, NY 10029

RCRA NonGen / NLR **1016451090**
NY MANIFEST **NYP004301297**

Site 2 of 10 in cluster AB

Relative:
Lower

RCRA NonGen / NLR:

Actual:
17 ft.

Date form received by agency: 05/14/2013
Facility name: CON EDISON SERVICE BOX: 50687
Facility address: 1595 MADISON AVE
NEW YORK, NY 10029
EPA ID: NYP004301297
Contact: JUAN RODRIGUEZ
Contact address: Not reported
Not reported
Contact country: Not reported
Contact telephone: 347-865-5931
Contact email: Not reported
EPA Region: 02
Classification: Non-Generator
Description: Handler: Non-Generators do not presently generate hazardous waste

Handler Activities Summary:

U.S. importer of hazardous waste: No
Mixed waste (haz. and radioactive): No
Recycler of hazardous waste: No
Transporter of hazardous waste: No
Treater, storer or disposer of HW: No
Underground injection activity: No
On-site burner exemption: No
Furnace exemption: No
Used oil fuel burner: No
Used oil processor: No
User oil refiner: No
Used oil fuel marketer to burner: No
Used oil Specification marketer: No
Used oil transfer facility: No
Used oil transporter: No

Historical Generators:

Date form received by agency: 04/14/2013
Site name: CON EDISON SERVICE BOX: 50687
Classification: Conditionally Exempt Small Quantity Generator

Violation Status: No violations found

NY MANIFEST:

Country: USA
EPA ID: NYP004301297
Facility Status: Not reported
Location Address 1: 1595 MADISON AVE

Map ID
Direction
Distance
Elevation

MAP FINDINGS

Site

Database(s)

EDR ID Number
EPA ID Number

CON EDISON SERVICE BOX: 50687 (Continued)

1016451090

Code: BP
Location Address 2: SERV BOX 50687
Total Tanks: Not reported
Location City: NEW YORK
Location State: NY
Location Zip: 10029
Location Zip 4: Not reported

NY MANIFEST:

EPAID: NYP004301297
Mailing Name: CON EDISON
Mailing Contact: TOM TEELING
Mailing Address 1: 4 IRVING PLACE - 15TH FLOOR
Mailing Address 2: Not reported
Mailing City: NEW YORK
Mailing State: NY
Mailing Zip: 10003
Mailing Zip 4: Not reported
Mailing Country: USA
Mailing Phone: 2124603770

NY MANIFEST:

Document ID: Not reported
Manifest Status: Not reported
seq: Not reported
Year: 2013
Trans1 State ID: NJ0000027193
Trans2 State ID: Not reported
Generator Ship Date: 04/15/2013
Trans1 Recv Date: 04/15/2013
Trans2 Recv Date: Not reported
TSD Site Recv Date: 04/18/2013
Part A Recv Date: Not reported
Part B Recv Date: Not reported
Generator EPA ID: NYP004301297
Trans1 EPA ID: Not reported
Trans2 EPA ID: Not reported
TSD ID 1: NJD002200046
TSD ID 2: Not reported
Manifest Tracking Number: 010708422JJK
Import Indicator: N
Export Indicator: N
Discr Quantity Indicator: N
Discr Type Indicator: N
Discr Residue Indicator: N
Discr Partial Reject Indicator: N
Discr Full Reject Indicator: N
Manifest Ref Number: Not reported
Alt Facility RCRA ID: Not reported
Alt Facility Sign Date: Not reported
MGMT Method Type Code: H110
Waste Code: Not reported
Waste Code: Not reported
Waste Code: Not reported
Waste Code: Not reported
Waste Code: Not reported
Waste Code: Not reported

Map ID
 Direction
 Distance
 Elevation

MAP FINDINGS

Site

Database(s)

EDR ID Number
 EPA ID Number

CON EDISON SERVICE BOX: 50687 (Continued)

1016451090

Quantity: 250
 Units: P - Pounds
 Number of Containers: 1
 Container Type: TT - Cargo tank, tank trucks
 Handling Method: T Chemical, physical, or biological treatment.
 Specific Gravity: 1
 Waste Code: D008
 Waste Code 1_2: Not reported
 Waste Code 1_3: Not reported
 Waste Code 1_4: Not reported
 Waste Code 1_5: Not reported
 Waste Code 1_6: Not reported

[Click this hyperlink](#) while viewing on your computer to access additional NY_MANIFEST: detail in the EDR Site Report.

W261
WNW
1/8-1/4
0.186 mi.
981 ft.

CON EDISON SERVICE BOX 18198
21 W 110TH ST SB 18198
NEW YORK, NY 10026

RCRA NonGen / NLR
NJ MANIFEST
NY MANIFEST

1014918787
NYP004224069

Site 3 of 13 in cluster W

Relative:
Higher
Actual:
20 ft.

RCRA NonGen / NLR:
 Date form received by agency: 02/14/2011
 Facility name: CON EDISON SERVICE BOX 18198
 Facility address: 21 W 110TH ST SB 18198
 NEW YORK, NY 10026
 EPA ID: NYP004224069
 Mailing address: IRVING PL RM 828
 NEW YORK, NY 10003
 Contact: JUAN RODRIGUEZ
 Contact address: Not reported
 Not reported
 Contact country: Not reported
 Contact telephone: 347-865-5931
 Contact email: Not reported
 EPA Region: 02
 Classification: Non-Generator
 Description: Handler: Non-Generators do not presently generate hazardous waste

Handler Activities Summary:

U.S. importer of hazardous waste: No
 Mixed waste (haz. and radioactive): No
 Recycler of hazardous waste: No
 Transporter of hazardous waste: No
 Treater, storer or disposer of HW: No
 Underground injection activity: No
 On-site burner exemption: No
 Furnace exemption: No
 Used oil fuel burner: No
 Used oil processor: No
 User oil refiner: No
 Used oil fuel marketer to burner: No
 Used oil Specification marketer: No
 Used oil transfer facility: No
 Used oil transporter: No

Map ID
Direction
Distance
Elevation

MAP FINDINGS

Site

Database(s)

EDR ID Number
EPA ID Number

CON EDISON SERVICE BOX 18198 (Continued)

1014918787

Historical Generators:

Date form received by agency: 01/15/2011
Site name: CON EDISON SERVICE BOX 18198
Classification: Conditionally Exempt Small Quantity Generator

Violation Status: No violations found

NJ MANIFEST:

EPA Id: NYP004224069
Mail Address: IRVING PL RM 828
Mail City/State/Zip: NEW YORK, NY 10003
Facility Phone: Not reported
Emergency Phone: Not reported
Contact: JUAN RODRIGUEZ
Comments: Not reported
SIC Code: Not reported
County: NY061
Municipal: Not reported
Previous EPA Id: Not reported
Gen Flag: Not reported
Trans Flag: Not reported
TSD Flag: Not reported
Name Change: Not reported
Date Change: Not reported

Manifest:

Manifest Number: 007655700JJK
EPA ID: NYP004224069
Date Shipped: 1/15/2011
TSD EPA ID: NJD002200046
Transporter EPA ID: NJ0000027193
Transporter 2 EPA ID: Not reported
Transporter 3 EPA ID: Not reported
Transporter 4 EPA ID: Not reported
Transporter 5 EPA ID: Not reported
Transporter 6 EPA ID: Not reported
Transporter 7 EPA ID: Not reported
Transporter 8 EPA ID: Not reported
Transporter 9 EPA ID: Not reported
Transporter 10 EPA ID: Not reported
Date Trans1 Transported Waste: Not reported
Date Trans2 Transported Waste: Not reported
Date Trans3 Transported Waste: Not reported
Date Trans4 Transported Waste: Not reported
Date Trans5 Transported Waste: Not reported
Date Trans6 Transported Waste: Not reported
Date Trans7 Transported Waste: Not reported
Date Trans8 Transported Waste: Not reported
Date Trans9 Transported Waste: Not reported
Date Trans10 Transported Waste: Not reported
Date TSD Received Waste: Not reported
TSD EPA Facility Name: Not reported
QTY Units: Not reported
Transporter SEQ ID: Not reported
Transporter-1 Date: Not reported
Waste SEQ ID: Not reported
Waste Type Code 2: Not reported
Waste Type Code 3: Not reported

Map ID
Direction
Distance
Elevation

MAP FINDINGS

Site

Database(s)

EDR ID Number
EPA ID Number

CON EDISON SERVICE BOX 18198 (Continued)

1014918787

Waste Type Code 4: Not reported
Waste Type Code 5: Not reported
Waste Type Code 6: Not reported
Date Accepted: Not reported
Manifest Discrepancy Type: Not reported
Data Entry Number: Not reported
Was Load Rejected: NEW YORK, NY 10003
Reason Load Was Rejected: Not reported

Waste:
Manifest Year: Not reported
Waste Code: D008
Hand Code: H111
Quantity: 500.00 Pounds

NY MANIFEST:
Country: USA
EPA ID: NYP004224069
Facility Status: Not reported
Location Address 1: 21 W 110 ST
Code: BP
Location Address 2: Not reported
Total Tanks: Not reported
Location City: NEW YORK
Location State: NY
Location Zip: 10026
Location Zip 4: Not reported

NY MANIFEST:
EPAID: NYP004224069
Mailing Name: CONSOLIDATED EDISON
Mailing Contact: DENNIS HUACON
Mailing Address 1: 4 IRVING PLACE RM 828
Mailing Address 2: Not reported
Mailing City: NEW YORK
Mailing State: NY
Mailing Zip: 10003
Mailing Zip 4: Not reported
Mailing Country: USA
Mailing Phone: 2124602757

NY MANIFEST:
Document ID: Not reported
Manifest Status: Not reported
seq: Not reported
Year: 2011
Trans1 State ID: NJ0000027193
Trans2 State ID: NJ0000027193
Generator Ship Date: 01/15/2011
Trans1 Recv Date: 01/15/2011
Trans2 Recv Date: 01/16/2011
TSD Site Recv Date: 01/17/2011
Part A Recv Date: Not reported
Part B Recv Date: Not reported

Map ID
 Direction
 Distance
 Elevation

MAP FINDINGS

Site

Database(s)

EDR ID Number
 EPA ID Number

CON EDISON SERVICE BOX 18198 (Continued)

1014918787

Generator EPA ID: NYP004224069
 Trans1 EPA ID: Not reported
 Trans2 EPA ID: Not reported
 TSDF ID 1: NJD002200046
 TSDF ID 2: Not reported
 Manifest Tracking Number: 007655700JJK
 Import Indicator: N
 Export Indicator: N
 Discr Quantity Indicator: N
 Discr Type Indicator: N
 Discr Residue Indicator: N
 Discr Partial Reject Indicator: N
 Discr Full Reject Indicator: N
 Manifest Ref Number: Not reported
 Alt Facility RCRA ID: Not reported
 Alt Facility Sign Date: Not reported
 MGMT Method Type Code: H111
 Waste Code: Not reported
 Waste Code: Not reported
 Waste Code: Not reported
 Waste Code: Not reported
 Waste Code: Not reported
 Waste Code: Not reported
 Quantity: 500.0
 Units: P - Pounds
 Number of Containers: 1.0
 Container Type: TT - Cargo tank, tank trucks
 Handling Method: T Chemical, physical, or biological treatment.
 Specific Gravity: 1.0
 Waste Code: D008
 Waste Code 1_2: Not reported
 Waste Code 1_3: Not reported
 Waste Code 1_4: Not reported
 Waste Code 1_5: Not reported
 Waste Code 1_6: Not reported

[Click this hyperlink](#) while viewing on your computer to access additional NY_MANIFEST: detail in the EDR Site Report.

W262
WNW
1/8-1/4
0.186 mi.
981 ft.

CON EDISON SERVICE BOX 18198
21 W 110TH ST SB 18198
NEW YORK, NY 10026
Site 4 of 13 in cluster W

RCRA NonGen / NLR **1014918607**
NJ MANIFEST **NYP004222238**
NY MANIFEST

Relative:
Higher
Actual:
20 ft.

RCRA NonGen / NLR:
 Date form received by agency: 01/28/2011
 Facility name: CON EDISON SERVICE BOX 18198
 Facility address: 21 W 110TH ST SB 18198
 NEW YORK, NY 10026
 EPA ID: NYP004222238
 Mailing address: IRVING PL RM 828
 NEW YORK, NY 10003
 Contact: JUAN RODRIGUEZ
 Contact address: Not reported
 Not reported
 Contact country: Not reported

Map ID
Direction
Distance
Elevation

MAP FINDINGS

Site

Database(s)

EDR ID Number
EPA ID Number

CON EDISON SERVICE BOX 18198 (Continued)

1014918607

Contact telephone: 347-865-5931
Contact email: Not reported
EPA Region: 02
Classification: Non-Generator
Description: Handler: Non-Generators do not presently generate hazardous waste

Handler Activities Summary:

U.S. importer of hazardous waste: No
Mixed waste (haz. and radioactive): No
Recycler of hazardous waste: No
Transporter of hazardous waste: No
Treater, storer or disposer of HW: No
Underground injection activity: No
On-site burner exemption: No
Furnace exemption: No
Used oil fuel burner: No
Used oil processor: No
User oil refiner: No
Used oil fuel marketer to burner: No
Used oil Specification marketer: No
Used oil transfer facility: No
Used oil transporter: No

Historical Generators:

Date form received by agency: 12/29/2010
Site name: CON EDISON SERVICE BOX 18198
Classification: Conditionally Exempt Small Quantity Generator

Violation Status: No violations found

NJ MANIFEST:

EPA Id: NYP004222238
Mail Address: IRVING PL RM 828
Mail City/State/Zip: NEW YORK, NY 10003
Facility Phone: Not reported
Emergency Phone: Not reported
Contact: JUAN RODRIGUEZ
Comments: Not reported
SIC Code: Not reported
County: NY061
Municipal: Not reported
Previous EPA Id: Not reported
Gen Flag: Not reported
Trans Flag: Not reported
TSD Flag: Not reported
Name Change: Not reported
Date Change: Not reported

Manifest:

Manifest Number: 007655596JJK
EPA ID: NYP004222238
Date Shipped: 12/29/2010
TSD EPA ID: NJD002200046
Transporter EPA ID: NJ0000027193
Transporter 2 EPA ID: Not reported
Transporter 3 EPA ID: Not reported
Transporter 4 EPA ID: Not reported

Map ID
Direction
Distance
Elevation

MAP FINDINGS

Site

Database(s)

EDR ID Number
EPA ID Number

CON EDISON SERVICE BOX 18198 (Continued)

1014918607

Transporter 5 EPA ID: Not reported
Transporter 6 EPA ID: Not reported
Transporter 7 EPA ID: Not reported
Transporter 8 EPA ID: Not reported
Transporter 9 EPA ID: Not reported
Transporter 10 EPA ID: Not reported
Date Trans1 Transported Waste: 12/29/2010
Date Trans2 Transported Waste: Not reported
Date Trans3 Transported Waste: Not reported
Date Trans4 Transported Waste: Not reported
Date Trans5 Transported Waste: Not reported
Date Trans6 Transported Waste: Not reported
Date Trans7 Transported Waste: Not reported
Date Trans8 Transported Waste: Not reported
Date Trans9 Transported Waste: Not reported
Date Trans10 Transported Waste: Not reported
Date TSDf Received Waste: 12/30/2010
TSDf EPA Facility Name: Not reported
QTY Units: Not reported
Transporter SEQ ID: Not reported
Transporter-1 Date: Not reported
Waste SEQ ID: Not reported
Waste Type Code 2: Not reported
Waste Type Code 3: Not reported
Waste Type Code 4: Not reported
Waste Type Code 5: Not reported
Waste Type Code 6: Not reported
Date Accepted: Not reported
Manifest Discrepancy Type: Not reported
Data Entry Number: Not reported
Was Load Rejected: NEW YORK, NY 10003
Reason Load Was Rejected: Not reported

Waste:

Manifest Year: Not reported
Waste Code: D008
Hand Code: H111
Quantity: 1000 P

NY MANIFEST:

Country: USA
EPA ID: NYP004222238
Facility Status: Not reported
Location Address 1: 21 WEST 110th STREET
Code: BP
Location Address 2: Not reported
Total Tanks: Not reported
Location City: NEW YORK
Location State: NY
Location Zip: 10026
Location Zip 4: Not reported

NY MANIFEST:

EPAID: NYP004222238
Mailing Name: CONSOLIDATED EDISON

Map ID
Direction
Distance
Elevation

MAP FINDINGS

Site

Database(s)

EDR ID Number
EPA ID Number

CON EDISON SERVICE BOX 18198 (Continued)

1014918607

Mailing Contact: TOM TEELING
Mailing Address 1: 4 IRVING PLACE RM 828
Mailing Address 2: Not reported
Mailing City: NEW YORK
Mailing State: NY
Mailing Zip: 10003
Mailing Zip 4: Not reported
Mailing Country: USA
Mailing Phone: 2124603770

NY MANIFEST:

Document ID: Not reported
Manifest Status: Not reported
seq: Not reported
Year: 2010
Trans1 State ID: NJ0000027193
Trans2 State ID: Not reported
Generator Ship Date: 12/29/2010
Trans1 Recv Date: 12/29/2010
Trans2 Recv Date: Not reported
TSD Site Recv Date: 12/30/2010
Part A Recv Date: Not reported
Part B Recv Date: Not reported
Generator EPA ID: NYP004222238
Trans1 EPA ID: Not reported
Trans2 EPA ID: Not reported
TSD ID 1: NJD002200046
TSD ID 2: Not reported
Manifest Tracking Number: 007655596JJK
Import Indicator: N
Export Indicator: N
Discr Quantity Indicator: N
Discr Type Indicator: N
Discr Residue Indicator: N
Discr Partial Reject Indicator: N
Discr Full Reject Indicator: N
Manifest Ref Number: Not reported
Alt Facility RCRA ID: Not reported
Alt Facility Sign Date: Not reported
MGMT Method Type Code: H111
Waste Code: Not reported
Waste Code: Not reported
Waste Code: Not reported
Waste Code: Not reported
Waste Code: Not reported
Waste Code: Not reported
Quantity: 1000.0
Units: P - Pounds
Number of Containers: 1.0
Container Type: TT - Cargo tank, tank trucks
Handling Method: T Chemical, physical, or biological treatment.
Specific Gravity: 1.0
Waste Code: D008
Waste Code 1_2: Not reported
Waste Code 1_3: Not reported
Waste Code 1_4: Not reported
Waste Code 1_5: Not reported

Map ID
Direction
Distance
Elevation

MAP FINDINGS

Site

Database(s)

EDR ID Number
EPA ID Number

CON EDISON SERVICE BOX 18198 (Continued)

1014918607

Waste Code 1_6: Not reported

[Click this hyperlink](#) while viewing on your computer to access additional NY_MANIFEST: detail in the EDR Site Report.

W263
WNW
1/8-1/4
0.186 mi.
981 ft.

21 W 110 ST
21 WEST 110TH STREET
NEW YORK, NY 10026

NY AST **U003385811**
N/A

Site 5 of 13 in cluster W

Relative:
Higher

AST:

Actual:
20 ft.

Region: STATE
DEC Region: 2
Site Status: Active
Facility Id: 2-145807
Program Type: PBS
UTM X: 588597.03505
UTM Y: 4516801.06492
Expiration Date: 08/08/2021
Site Type: Apartment Building/Office Building

Affiliation Records:

Site Id: 4195
Affiliation Type: Mail Contact
Company Name: MARIN MGMT CORP.
Contact Type: Not reported
Contact Name: GARY GLABMAN
Address1: 157 EAST 25TH STREET
Address2: Not reported
City: NEW YORK
State: NY
Zip Code: 10010
Country Code: 001
Phone: (212) 213-0123
EMail: GARYG@MARIN-MGMT.COM
Fax Number: Not reported
Modified By: MFLEONAR
Date Last Modified: 2017-08-30

Site Id: 4195
Affiliation Type: Facility Operator
Company Name: 21 W 110 ST
Contact Type: Not reported
Contact Name: THOMAS HENRIQUES
Address1: Not reported
Address2: Not reported
City: Not reported
State: NN
Zip Code: Not reported
Country Code: 001
Phone: (718) 413-8283
EMail: Not reported
Fax Number: Not reported
Modified By: BVCAMPBE
Date Last Modified: 2011-06-16

Map ID
Direction
Distance
Elevation

MAP FINDINGS

Site

Database(s)

EDR ID Number
EPA ID Number

21 W 110 ST (Continued)

U003385811

Site Id: 4195
Affiliation Type: Emergency Contact
Company Name: PARKVIEW NORTH REALTY LLC C/O MARIN MGMT
Contact Type: Not reported
Contact Name: MARK SWICK
Address1: Not reported
Address2: Not reported
City: Not reported
State: NN
Zip Code: Not reported
Country Code: 999
Phone: (917) 882-6806
EMail: Not reported
Fax Number: Not reported
Modified By: BVCAMPBE
Date Last Modified: 2011-06-16

Site Id: 4195
Affiliation Type: Facility Owner
Company Name: PARKVIEW NORTH REALTY LLC C/O MARIN MGMT CORP.
Contact Type: MANAGING AGENT
Contact Name: GARY GLABMAN
Address1: 157 EAST 25TH STREET
Address2: Not reported
City: NEW YORK
State: NY
Zip Code: 10010
Country Code: 001
Phone: (212) 213-0123
EMail: Not reported
Fax Number: Not reported
Modified By: ACDANIEL
Date Last Modified: 2016-09-21

Tank Info:

Tank Number: 001
Tank Id: 8636
Material Code: 0001
Common Name of Substance: #2 Fuel Oil (On-Site Consumption)

Equipment Records:

H00 - Tank Leak Detection - None
L09 - Piping Leak Detection - Exempt Suction Piping
E00 - Piping Secondary Containment - None
G03 - Tank Secondary Containment - Vault (w/o access)
K00 - Spill Prevention - None
A00 - Tank Internal Protection - None
I04 - Overfill - Product Level Gauge (A/G)
C01 - Pipe Location - Aboveground
D00 - Pipe Type - No Piping
B00 - Tank External Protection - None
F00 - Pipe External Protection - None
J02 - Dispenser - Suction Dispenser

Tank Location: 1
Tank Type: Steel/Carbon Steel/Iron

Map ID
 Direction
 Distance
 Elevation

MAP FINDINGS

Site

Database(s)

EDR ID Number
 EPA ID Number

21 W 110 ST (Continued)

U003385811

Tank Status: In Service
 Pipe Model: Not reported
 Install Date: 04/15/1950
 Capacity Gallons: 3000
 Tightness Test Method: NN
 Date Test: Not reported
 Next Test Date: Not reported
 Date Tank Closed: Not reported
 Register: True
 Modified By: ACDANIEL
 Last Modified: 04/14/2017
 Material Name: #2 fuel oil (on-site consumption)

**AB264
 SW
 1/8-1/4
 0.186 mi.
 982 ft.**

**VILLA HERMOSA APTS - BUILDING C
 1596-1614 MADISON AVE/1600 MADISON AVENUE
 MANHATTAN, NY**

**NY LTANKS S109374705
 N/A**

Site 3 of 10 in cluster AB

**Relative:
 Lower
 Actual:
 17 ft.**

LTANKS:
 Facility ID: 0809556
 Site ID: 407026
 Closed Date: 2009-04-15
 Spill Number: 0809556
 Spill Date: 2008-11-21
 Spill Cause: Tank Test Failure
 Spill Source: Private Dwelling
 Spill Class: C4
 Cleanup Ceased: Not reported
 SWIS: 3101
 Investigator: jbvought
 Referred To: Not reported
 Reported to Dept: 2008-11-24
 CID: Not reported
 Water Affected: Not reported
 Spill Notifier: Tank Tester
 Last Inspection: Not reported
 Recommended Penalty: False
 Meets Standard: False
 UST Involvement: False
 Remediation Phase: 0
 Date Entered In Computer: 2008-11-24
 Spill Record Last Update: 2009-04-15
 Spiller Name: JESSE CURLL
 Spiller Company: AIMCO
 Spiller Address: 638 GRANITE STREET, SUITE 312
 Spiller County: 999
 Spiller Contact: JESSE CURL
 Spiller Phone: (781) 849-1471
 Spiller Extention: 105
 DEC Region: 2
 DER Facility ID: 356284
 DEC Memo: "11/24/2008 - Sangesland - New TTF spill report for an existing open spill site. Cross Ref Spill #0809556 - Village Hermosa - DEC Manager is Jeff Vought Contact Charles Merritt of Merritt Engineering (718-767-7997) works for a potential puchaser of the Apt complex. He hired Advanced Tank to test 3 tanks. All 3 tanks failed. 12/08/08-Vought-SEE ALSO OPEN SPILL NUMBERS 0313381, 081009, 0809556,

Map ID
Direction
Distance
Elevation

MAP FINDINGS

Site

Database(s)

EDR ID Number
EPA ID Number

VILLA HERMOSA APTS - BUILDING C (Continued)

S109374705

0810012 for other failures in same apartment complex. THIS SITE POSSIBLE SOURCE TO OPEN SPILL AND OPEN PIN 0310458. Left message for Advanced Tank Services(ATS)Laura Capelli (800-440-8265) to fax tank tightness test results. Vought received tightness test results and Vought received three results from three different tanks respectively (one with fill pipe in Madison Avenue, one with fill pipe on 107th street and one with fill pipe on 108th street). Vought opened up two additional spill numbers as failures in separate addresses as per property shark. Vought sent out TTFs with cc to property owner and below requirements to: Mr. Jesse Curll AIMCO - Boston 639 Granite Street, Suite 312 Braintree, MA 02184 Fax:(781) 849-7652 Phone:(781) 849-1471x105 12/9/08-Vought-Site visit by Vought with Envirotrac (Lorthior), TRC Guder, TRC Eva, Metropolitan Realty (Bob, Frank and David Cruz-Beautiful Village Redevelopment Associates-917-299-7822). AIMCO sold property but retains liability with respect to tanks as per TRC Guder. Tank is 8000-gallon #2 fuel oil UST and tank was isolated and passed tank only test as per TRC Guder. Fill line and supply/return lines were isolated and passed test. Compression fitting on vent line being replaced. Tank is a partially buried UST and not AST as registered. DEC requires TTF letter: 1)Cc to ATS, Beautiful Village, Envirotrac and Janeski 2)USTs associated requirements or investigation via soil borings. 3)DEC presence when performing soil investigation adjacent to UST 4)Submission of Updated PBS registration. 5)Fingerprinting at both sites if well installation at Villa Hermosa shows presence of petroleum contamination. 6)call to Metropolitan and if determination that tanks will remain USTs then associated UST requirements. If wish to register tanks as ASTs then excavation and replacement of tanks required. 7)submission of TTF results including failing and passing tests. 04/10/09-Vought-Current file review by Vought: Tank Tightness Test Report (TRC Curll)-12/26/08. The Site contains three distinct buildings, known as Buildings A, B and C. Each building contains a fuel oil fired boiler and a steel petroleum tank containing #2 fuel oil which is used to supply fuel to the boiler. Building 'A' contains a 7,500-gallon tank Building 'B' contains a 6,000-gallon tank, and Building 'C' contains an 8,000-gallon tank. Each tank is located in the basement of the building and the bottom 2 feet of each tank is vaulted and encased in concrete on top of the basement floor. See the following spill numbers: Building A-0810009 (TTF) Building B-0810012 (TTF) Building C-0313381, 0809556 (TTF, soil excavation and well installation). As part of AMICO's divestiture of the property, the prospective purchaser (Metropolitan Realty Group, LLC.) performed tightness testing of all three tank systems on 11/21/08. ATS reported that all three (3) tank systems failed when utilizing the Mesa 2-D test system, which is an acoustical test system. Isolation and retesting and repair work performed by ProTest. All three manways were replaced on tanks since the manhole gasket material was observed to be deteriorated. All three (3) tanks were found to be tight or not leaking when utilizing the EXY-3 Locator Plus test system. The following describes the repair work: Building A- The fill line was not tight and was replaced. After repair the tank system tested tight. Building B- The overfill whistle/vent line was not tight. The cause of this leak was determined to be deteriorated fittings and these were replaced. After repair, the tank system tested tight. Building C-The overfill whistle/vent line was not tight. The cause of this leak was determined to be deteriorated fittings and these were replaced. After repair, the tank system tested tight. The report

Map ID
Direction
Distance
Elevation

MAP FINDINGS

Site

Database(s)

EDR ID Number
EPA ID Number

VILLA HERMOSA APTS - BUILDING C (Continued)

S109374705

Remarks: recommends closure of spill 0809556. Passing tightness tests included for Buildings A, B and C. Site contacts: Bob Perine Metropolitan Realty Group LLC 15 West 39th Street, 7th Floor New York, NY 10018 Ph:(212)835-9040 Fax:(212)835-9059 email:bperine@metreal.com Charles Guder TRC ph:(212)221-7822x137 fax:(212)221-7840 email:cguder@trcsolutions.com 04/15/09-Vought-This spill closed and referred to open spill 03133381 at same location for same tank. "Callers co did a mesa 2D test on above tanks and had a failure on all 3. no spill or resources affected."

All Materials:

Site ID: 407026
Operable Unit ID: 1163591
Operable Unit: 01
Material ID: 2154938
Material Code: 0001A
Material Name: #2 fuel oil
Case No.: Not reported
Material FA: Petroleum
Quantity: Not reported
Units: Not reported
Recovered: Not reported
Oxygenate: Not reported

AB265
SW
1/8-1/4
0.186 mi.
982 ft.

CON EDISON
1596 MADISON AV
NEW YORK, NY 10029
Site 4 of 10 in cluster AB

NY MANIFEST S117536161
N/A

Relative:
Lower
Actual:
17 ft.

NY MANIFEST:
Country: USA
EPA ID: NYP004686093
Facility Status: Not reported
Location Address 1: 1596 MADISON AV
Code: BP
Location Address 2: V3700
Total Tanks: Not reported
Location City: NEW YORK
Location State: NY
Location Zip: 10029
Location Zip 4: Not reported

NY MANIFEST:
EPAID: NYP004686093
Mailing Name: CON EDISON
Mailing Contact: CON EDISON
Mailing Address 1: 4 IRVING PL
Mailing Address 2: 15TH FL
Mailing City: NEW YORK
Mailing State: NY
Mailing Zip: 10003
Mailing Zip 4: Not reported
Mailing Country: USA
Mailing Phone: Not reported

NY MANIFEST:

Map ID
Direction
Distance
Elevation

MAP FINDINGS

Site

Database(s)

EDR ID Number
EPA ID Number

CON EDISON (Continued)

S117536161

Document ID:	Not reported
Manifest Status:	Not reported
seq:	Not reported
Year:	2014
Trans1 State ID:	NJD003812047
Trans2 State ID:	Not reported
Generator Ship Date:	10/29/2014
Trans1 Recv Date:	10/29/2014
Trans2 Recv Date:	Not reported
TSD Site Recv Date:	10/31/2014
Part A Recv Date:	Not reported
Part B Recv Date:	Not reported
Generator EPA ID:	NYP004686093
Trans1 EPA ID:	Not reported
Trans2 EPA ID:	Not reported
TSD ID 1:	NJD991291105
TSD ID 2:	Not reported
Manifest Tracking Number:	002609893GBF
Import Indicator:	N
Export Indicator:	N
Discr Quantity Indicator:	N
Discr Type Indicator:	N
Discr Residue Indicator:	N
Discr Partial Reject Indicator:	N
Discr Full Reject Indicator:	N
Manifest Ref Number:	Not reported
Alt Facility RCRA ID:	Not reported
Alt Facility Sign Date:	Not reported
MGMT Method Type Code:	H110
Waste Code:	Not reported
Waste Code:	Not reported
Waste Code:	Not reported
Waste Code:	Not reported
Waste Code:	Not reported
Waste Code:	Not reported
Quantity:	500
Units:	P - Pounds
Number of Containers:	1
Container Type:	TT - Cargo tank, tank trucks
Handling Method:	T Chemical, physical, or biological treatment.
Specific Gravity:	1
Waste Code:	D008
Waste Code 1_2:	Not reported
Waste Code 1_3:	Not reported
Waste Code 1_4:	Not reported
Waste Code 1_5:	Not reported
Waste Code 1_6:	Not reported

[Click this hyperlink](#) while viewing on your computer to access additional NY_MANIFEST: detail in the EDR Site Report.

Map ID
Direction
Distance
Elevation

MAP FINDINGS

Site

Database(s)

EDR ID Number
EPA ID Number

T266
SE
1/8-1/4
0.187 mi.
989 ft.

NY PUBLIC LIBRARY - AGUILAR BRANCH
174 E 110TH ST
NEW YORK, NY 10029
Site 8 of 9 in cluster T

RCRA-CESQG 1004759526
FINDS NYR000012195
ECHO
NJ MANIFEST
NY MANIFEST

Relative:
Lower

RCRA-CESQG:

Actual:
15 ft.

Date form received by agency: 01/01/2007
Facility name: NY PUBLIC LIBRARY - AGUILAR BRANCH
Facility address: 174 E 110TH ST
NEW YORK, NY 10029
EPA ID: NYR000012195
Mailing address: 5TH AVE & 42ND ST
NEW YORK, NY 10018-2788
Contact: MICHAEL DEANE
Contact address: 5TH AVE & 42ND ST
NEW YORK, NY 10018-2788
Contact country: US
Contact telephone: 212-930-0617
Contact email: Not reported
EPA Region: 02
Classification: Conditionally Exempt Small Quantity Generator
Description: Handler: generates 100 kg or less of hazardous waste per calendar month, and accumulates 1000 kg or less of hazardous waste at any time; or generates 1 kg or less of acutely hazardous waste per calendar month, and accumulates at any time: 1 kg or less of acutely hazardous waste; or 100 kg or less of any residue or contaminated soil, waste or other debris resulting from the cleanup of a spill, into or on any land or water, of acutely hazardous waste; or generates 100 kg or less of any residue or contaminated soil, waste or other debris resulting from the cleanup of a spill, into or on any land or water, of acutely hazardous waste during any calendar month, and accumulates at any time: 1 kg or less of acutely hazardous waste; or 100 kg or less of any residue or contaminated soil, waste or other debris resulting from the cleanup of a spill, into or on any land or water, of acutely hazardous waste

Owner/Operator Summary:

Owner/operator name: THE NEW YORK PUBLIC LIBRARY
Owner/operator address: 5TH AVE & 42ND ST
NEW YORK, NY 10018
Owner/operator country: US
Owner/operator telephone: 212-555-1212
Owner/operator email: Not reported
Owner/operator fax: Not reported
Owner/operator extension: Not reported
Legal status: Municipal
Owner/Operator Type: Operator
Owner/Op start date: Not reported
Owner/Op end date: Not reported

Owner/operator name: THE NEW YORK PUBLIC LIBRARY
Owner/operator address: 5TH AVE & 42ND ST
NEW YORK, NY 10018
Owner/operator country: US
Owner/operator telephone: 212-555-1212
Owner/operator email: Not reported
Owner/operator fax: Not reported
Owner/operator extension: Not reported

Map ID
Direction
Distance
Elevation

MAP FINDINGS

Site

Database(s)

EDR ID Number
EPA ID Number

NY PUBLIC LIBRARY - AGUILAR BRANCH (Continued)

1004759526

Legal status: Municipal
Owner/Operator Type: Owner
Owner/Op start date: Not reported
Owner/Op end date: Not reported

Handler Activities Summary:

U.S. importer of hazardous waste: No
Mixed waste (haz. and radioactive): No
Recycler of hazardous waste: No
Transporter of hazardous waste: No
Treater, storer or disposer of HW: No
Underground injection activity: No
On-site burner exemption: No
Furnace exemption: No
Used oil fuel burner: No
Used oil processor: No
User oil refiner: No
Used oil fuel marketer to burner: No
Used oil Specification marketer: No
Used oil transfer facility: No
Used oil transporter: No

Historical Generators:

Date form received by agency: 01/01/2006
Site name: NY PUBLIC LIBRARY - AGUILAR BRANCH
Classification: Small Quantity Generator

Date form received by agency: 08/23/1995
Site name: NY PUBLIC LIBRARY - AGUILAR BRANCH
Classification: Conditionally Exempt Small Quantity Generator

. Waste code: D000
. Waste name: Not Defined

. Waste code: D008
. Waste name: LEAD

Violation Status: No violations found

FINDS:

Registry ID: 110004517853

Environmental Interest/Information System

RCRAInfo is a national information system that supports the Resource Conservation and Recovery Act (RCRA) program through the tracking of events and activities related to facilities that generate, transport, and treat, store, or dispose of hazardous waste. RCRAInfo allows RCRA program staff to track the notification, permit, compliance, and corrective action activities required under RCRA.

[Click this hyperlink](#) while viewing on your computer to access additional FINDS: detail in the EDR Site Report.

ECHO:

Map ID
Direction
Distance
Elevation

MAP FINDINGS

Site

Database(s)

EDR ID Number
EPA ID Number

NY PUBLIC LIBRARY - AGUILAR BRANCH (Continued)

1004759526

Envid: 1004759526
Registry ID: 110004517853
DFR URL: <http://echo.epa.gov/detailed-facility-report?fid=110004517853>

NJ MANIFEST:

EPA Id: NYR000012195
Mail Address: 174 E 110TH STREET
Mail City/State/Zip: NEW YORK 10029
Facility Phone: 2129300617
Emergency Phone: Not reported
Contact: Not reported
Comments: Not reported
SIC Code: Not reported
County: 00
Municipal: 00
Previous EPA Id: Not reported
Gen Flag: X
Trans Flag: Not reported
TSD Flag: Not reported
Name Change: Not reported
Date Change: Not reported

Manifest:

Manifest Number: NJA5025291
EPA ID: NYR000012195
Date Shipped: 08/05/2004
TSD EPA ID: NJD991291105
Transporter EPA ID: NYD046765574
Transporter 2 EPA ID: Not reported
Transporter 3 EPA ID: Not reported
Transporter 4 EPA ID: Not reported
Transporter 5 EPA ID: Not reported
Transporter 6 EPA ID: Not reported
Transporter 7 EPA ID: Not reported
Transporter 8 EPA ID: Not reported
Transporter 9 EPA ID: Not reported
Transporter 10 EPA ID: Not reported
Date Trans1 Transported Waste: 08/05/2004
Date Trans2 Transported Waste: Not reported
Date Trans3 Transported Waste: Not reported
Date Trans4 Transported Waste: Not reported
Date Trans5 Transported Waste: Not reported
Date Trans6 Transported Waste: Not reported
Date Trans7 Transported Waste: Not reported
Date Trans8 Transported Waste: Not reported
Date Trans9 Transported Waste: Not reported
Date Trans10 Transported Waste: Not reported
Date TSD Received Waste: 08/05/2004
TSD EPA Facility Name: Not reported
QTY Units: Not reported
Transporter SEQ ID: Not reported
Transporter-1 Date: Not reported
Waste SEQ ID: Not reported
Waste Type Code 2: Not reported
Waste Type Code 3: Not reported
Waste Type Code 4: Not reported
Waste Type Code 5: Not reported

Map ID
Direction
Distance
Elevation

MAP FINDINGS

Site

Database(s)

EDR ID Number
EPA ID Number

NY PUBLIC LIBRARY - AGUILAR BRANCH (Continued)

1004759526

Waste Type Code 6: Not reported
Date Accepted: Not reported
Manifest Discrepancy Type: Not reported
Data Entry Number: 09220422
Was Load Rejected: NEW YORK 10029
Reason Load Was Rejected: Not reported

NY MANIFEST:

Country: USA
EPA ID: NYR000012195
Facility Status: Not reported
Location Address 1: 174 E 110 ST
Code: BP
Location Address 2: Not reported
Total Tanks: Not reported
Location City: NEW YORK
Location State: NY
Location Zip: 10029
Location Zip 4: Not reported

NY MANIFEST:

EPAID: NYR000012195
Mailing Name: NYC PUBLIC LIBRARY AGUILAR BRANCH
Mailing Contact: NYC PUBLIC LIBRARY AGUILAR BRANCH
Mailing Address 1: 174 E 110 ST
Mailing Address 2: Not reported
Mailing City: NEW YORK
Mailing State: NY
Mailing Zip: 10029
Mailing Zip 4: Not reported
Mailing Country: USA
Mailing Phone: 2129300617

NY MANIFEST:

Document ID: NJA5025291
Manifest Status: Not reported
seq: Not reported
Year: 2004
Trans1 State ID: 08424
Trans2 State ID: Not reported
Generator Ship Date: 08/05/2004
Trans1 Recv Date: 08/05/2004
Trans2 Recv Date: Not reported
TSD Site Recv Date: 08/05/2004
Part A Recv Date: Not reported
Part B Recv Date: Not reported
Generator EPA ID: NYR000012195
Trans1 EPA ID: NYD046765574
Trans2 EPA ID: Not reported
TSD ID 1: NJD991291
TSD ID 2: Not reported
Manifest Tracking Number: Not reported
Import Indicator: Not reported
Export Indicator: Not reported
Discr Quantity Indicator: Not reported

Map ID
 Direction
 Distance
 Elevation

MAP FINDINGS

Site

Database(s)

EDR ID Number
 EPA ID Number

NY PUBLIC LIBRARY - AGUILAR BRANCH (Continued)

1004759526

Discr Type Indicator: Not reported
 Discr Residue Indicator: Not reported
 Discr Partial Reject Indicator: Not reported
 Discr Full Reject Indicator: Not reported
 Manifest Ref Number: Not reported
 Alt Facility RCRA ID: Not reported
 Alt Facility Sign Date: Not reported
 MGMT Method Type Code: Not reported
 Waste Code: D008 - LEAD 5.0 MG/L TCLP
 Waste Code: Not reported
 Waste Code: Not reported
 Waste Code: Not reported
 Waste Code: Not reported
 Waste Code: Not reported
 Quantity: 03000
 Units: P - Pounds
 Number of Containers: 006
 Container Type: DM - Metal drums, barrels
 Handling Method: T Chemical, physical, or biological treatment.
 Specific Gravity: 01.00

[Click this hyperlink](#) while viewing on your computer to access additional NY_MANIFEST: detail in the EDR Site Report.

T267
SE
1/8-1/4
0.187 mi.
989 ft.

AGUILAR BRANCH LIBRARY
174 EAST 110TH STREET
NEW YORK, NY 10029

NY AST U001840311
N/A

Site 9 of 9 in cluster T

Relative:
Lower
Actual:
15 ft.

AST:
 Region: STATE
 DEC Region: 2
 Site Status: Unregulated/Closed
 Facility Id: 2-456977
 Program Type: PBS
 UTM X: 589159.43610
 UTM Y: 4516482.63901
 Expiration Date: N/A
 Site Type: Municipality (Incl. Waste Water Treatment Plants, Utilities, Swimming Pools, etc.)

Affiliation Records:
 Site Id: 20170
 Affiliation Type: Facility Owner
 Company Name: NYC DEPARTMENT OF DESIGN & CONSTRUCTION
 Contact Type: PROGRAM DIRECTOR
 Contact Name: OWEN FOOTE
 Address1: 30-30 THOMSON AVENUE
 Address2: Not reported
 City: LONG ISLAND CITY
 State: NY
 Zip Code: 11101
 Country Code: 001
 Phone: (718) 391-2934
 EMail: Not reported
 Fax Number: Not reported
 Modified By: NTFREEMA

Map ID
Direction
Distance
Elevation

MAP FINDINGS

Site

Database(s)

EDR ID Number
EPA ID Number

AGUILAR BRANCH LIBRARY (Continued)

U001840311

Date Last Modified: 2015-03-31

Site Id: 20170
Affiliation Type: Facility Operator
Company Name: AGUILAR BRANCH LIBRARY
Contact Type: Not reported
Contact Name: FRANK LOBER
Address1: Not reported
Address2: Not reported
City: Not reported
State: NN
Zip Code: Not reported
Country Code: 001
Phone: (646) 210-0725
EMail: Not reported
Fax Number: Not reported
Modified By: NTFREEMA
Date Last Modified: 2015-03-31

Site Id: 20170
Affiliation Type: Mail Contact
Company Name: MATTHEW SIMPSON
Contact Type: Not reported
Contact Name: Not reported
Address1: 11-02 QUEENS PLAZA SOUTH
Address2: Not reported
City: LONG ISLAND CITY
State: NY
Zip Code: 11101
Country Code: 001
Phone: (718) 349-0900
EMail: MSIMPSON@PALCORP.COM
Fax Number: Not reported
Modified By: NTFREEMA
Date Last Modified: 2015-03-31

Site Id: 20170
Affiliation Type: Emergency Contact
Company Name: NYC DEPARTMENT OF DESIGN & CONSTRUCTION
Contact Type: Not reported
Contact Name: CHARLES DINSTUHL
Address1: Not reported
Address2: Not reported
City: Not reported
State: NN
Zip Code: Not reported
Country Code: 999
Phone: (718) 391-1204
EMail: Not reported
Fax Number: Not reported
Modified By: NTFREEMA
Date Last Modified: 2015-03-31

Tank Info:

Tank Number: 001
Tank Id: 255071

Map ID
Direction
Distance
Elevation

MAP FINDINGS

Site

Database(s)

EDR ID Number
EPA ID Number

AGUILAR BRANCH LIBRARY (Continued)

U001840311

Equipment Records:

B02 - Tank External Protection - Original Sacrificial Anode
F00 - Pipe External Protection - None
E00 - Piping Secondary Containment - None
H00 - Tank Leak Detection - None
I00 - Overfill - None
L00 - Piping Leak Detection - None
C03 - Pipe Location - Aboveground/Underground Combination
G00 - Tank Secondary Containment - None
J02 - Dispenser - Suction Dispenser
A00 - Tank Internal Protection - None
D01 - Pipe Type - Steel/Carbon Steel/Iron
K00 - Spill Prevention - None

Tank Location: 3
Tank Type: Steel/Carbon Steel/Iron
Tank Status: Closed - Removed
Pipe Model: Not reported
Install Date: Not reported
Capacity Gallons: 2500
Tightness Test Method: NN
Date Test: Not reported
Next Test Date: Not reported
Date Tank Closed: 03/23/2015
Register: True
Modified By: NTFREEMA
Last Modified: 04/14/2017
Material Name: #2 fuel oil (on-site consumption)

Tank Number: 1
Tank Id: 36769
Material Code: 0001
Common Name of Substance: #2 Fuel Oil (On-Site Consumption)

Equipment Records:

B02 - Tank External Protection - Original Sacrificial Anode
C00 - Pipe Location - No Piping
F00 - Pipe External Protection - None
E00 - Piping Secondary Containment - None
H00 - Tank Leak Detection - None
I00 - Overfill - None
L09 - Piping Leak Detection - Exempt Suction Piping
D00 - Pipe Type - No Piping
G00 - Tank Secondary Containment - None
J02 - Dispenser - Suction Dispenser
A00 - Tank Internal Protection - None
K00 - Spill Prevention - None

Tank Location: 3
Tank Type: Steel/Carbon Steel/Iron
Tank Status: Closed - In Place
Pipe Model: Not reported
Install Date: Not reported
Capacity Gallons: 2500
Tightness Test Method: NN
Date Test: Not reported
Next Test Date: Not reported

Map ID
Direction
Distance
Elevation

MAP FINDINGS

Site

Database(s)

EDR ID Number
EPA ID Number

AGUILAR BRANCH LIBRARY (Continued)

U001840311

Date Tank Closed: 12/03/2004
Register: True
Modified By: CGFREEDM
Last Modified: 04/14/2017
Material Name: #2 fuel oil (on-site consumption)

Z268
SSE
1/8-1/4
0.188 mi.
993 ft.

CON EDISON
164 E 109 ST
NEW YORK, NY 10029

NY MANIFEST **S117318284**
N/A

Site 3 of 3 in cluster Z

Relative:
Lower

NY MANIFEST:

Actual:
15 ft.

Country: USA
EPA ID: NYP004658001
Facility Status: Not reported
Location Address 1: 164 E 109 ST
Code: BP
Location Address 2: SB18139
Total Tanks: Not reported
Location City: NEW YORK
Location State: NY
Location Zip: 10029
Location Zip 4: Not reported

NY MANIFEST:

EPAID: NYP004658001
Mailing Name: CON EDISON
Mailing Contact: CON EDISON
Mailing Address 1: 4 IRVING PL
Mailing Address 2: 15TH FL
Mailing City: NEW YORK
Mailing State: NY
Mailing Zip: 10003
Mailing Zip 4: Not reported
Mailing Country: USA
Mailing Phone: Not reported

NY MANIFEST:

Document ID: Not reported
Manifest Status: Not reported
seq: Not reported
Year: 2014
Trans1 State ID: NJD003812047
Trans2 State ID: Not reported
Generator Ship Date: 09/15/2014
Trans1 Recv Date: 09/15/2014
Trans2 Recv Date: Not reported
TSD Site Recv Date: 09/17/2014
Part A Recv Date: Not reported
Part B Recv Date: Not reported
Generator EPA ID: NYP004658001
Trans1 EPA ID: Not reported
Trans2 EPA ID: Not reported
TSD ID 1: NJD991291105
TSD ID 2: Not reported
Manifest Tracking Number: 002563977GBF
Import Indicator: N

Map ID
 Direction
 Distance
 Elevation

MAP FINDINGS

Site

Database(s)

EDR ID Number
 EPA ID Number

CON EDISON (Continued)

S117318284

Export Indicator: N
 Discr Quantity Indicator: N
 Discr Type Indicator: N
 Discr Residue Indicator: N
 Discr Partial Reject Indicator: N
 Discr Full Reject Indicator: N
 Manifest Ref Number: Not reported
 Alt Facility RCRA ID: Not reported
 Alt Facility Sign Date: Not reported
 MGMT Method Type Code: H110
 Waste Code: Not reported
 Waste Code: Not reported
 Waste Code: Not reported
 Waste Code: Not reported
 Waste Code: Not reported
 Waste Code: Not reported
 Quantity: 900
 Units: P - Pounds
 Number of Containers: 1
 Container Type: TT - Cargo tank, tank trucks
 Handling Method: T Chemical, physical, or biological treatment.
 Specific Gravity: 1
 Waste Code: D008
 Waste Code 1_2: Not reported
 Waste Code 1_3: Not reported
 Waste Code 1_4: Not reported
 Waste Code 1_5: Not reported
 Waste Code 1_6: Not reported

[Click this hyperlink](#) while viewing on your computer to access additional NY_MANIFEST: detail in the EDR Site Report.

**AC269
 ENE
 1/8-1/4
 0.188 mi.
 994 ft.**

**CON EDISON
 E 115TH ST & LEXINGTON AVE NE
 NEW YORK, NY 10029
 Site 3 of 29 in cluster AC**

**NY MANIFEST S117062798
 N/A**

**Relative:
 Higher
 Actual:
 23 ft.**

NY MANIFEST:
 Country: USA
 EPA ID: NYP004551826
 Facility Status: Not reported
 Location Address 1: N/E/C E 115 & LEXINGTON AV
 Code: BP
 Location Address 2: MH39174
 Total Tanks: Not reported
 Location City: NEW YORK
 Location State: NY
 Location Zip: 10029
 Location Zip 4: Not reported

NY MANIFEST:
 EPAID: NYP004551826
 Mailing Name: CON EDISON
 Mailing Contact: CON EDISON
 Mailing Address 1: 4 IRVING PL
 Mailing Address 2: 15TH ST

Map ID
Direction
Distance
Elevation

MAP FINDINGS

Site

Database(s)

EDR ID Number
EPA ID Number

CON EDISON (Continued)

S117062798

Mailing City: NEW YORK
Mailing State: NY
Mailing Zip: 10003
Mailing Zip 4: Not reported
Mailing Country: USA
Mailing Phone: Not reported

NY MANIFEST:

Document ID: Not reported
Manifest Status: Not reported
seq: Not reported
Year: 2014
Trans1 State ID: NJ0000027193
Trans2 State ID: Not reported
Generator Ship Date: 06/03/2014
Trans1 Recv Date: 06/03/2014
Trans2 Recv Date: Not reported
TSD Site Recv Date: 06/06/2014
Part A Recv Date: Not reported
Part B Recv Date: Not reported
Generator EPA ID: NYP004551826
Trans1 EPA ID: Not reported
Trans2 EPA ID: Not reported
TSDF ID 1: NJD002200046
TSDF ID 2: Not reported
Manifest Tracking Number: 013245841JJK
Import Indicator: N
Export Indicator: N
Discr Quantity Indicator: N
Discr Type Indicator: N
Discr Residue Indicator: N
Discr Partial Reject Indicator: N
Discr Full Reject Indicator: N
Manifest Ref Number: Not reported
Alt Facility RCRA ID: Not reported
Alt Facility Sign Date: Not reported
MGMT Method Type Code: H110
Waste Code: Not reported
Waste Code: Not reported
Waste Code: Not reported
Waste Code: Not reported
Waste Code: Not reported
Waste Code: Not reported
Quantity: 1000
Units: P - Pounds
Number of Containers: 1
Container Type: TT - Cargo tank, tank trucks
Handling Method: T Chemical, physical, or biological treatment.
Specific Gravity: 1
Waste Code: D008
Waste Code 1_2: Not reported
Waste Code 1_3: Not reported
Waste Code 1_4: Not reported
Waste Code 1_5: Not reported
Waste Code 1_6: Not reported

Map ID
 Direction
 Distance
 Elevation

MAP FINDINGS

Site

Database(s)

EDR ID Number
 EPA ID Number

CON EDISON (Continued)

S117062798

[Click this hyperlink](#) while viewing on your computer to access additional NY_MANIFEST: detail in the EDR Site Report.

AC270
ENE
1/8-1/4
0.188 mi.
994 ft.

CON EDISON
115TH ST & LEXINGTON AVE NE
NEW YORK, NY 10029
Site 4 of 29 in cluster AC

NJ MANIFEST **S120672283**
 N/A

Relative:
Higher
Actual:
23 ft.

NJ MANIFEST:
 EPA Id: NYP004788493
 Mail Address: IRVING PL 15TH FL NE
 Mail City/State/Zip: NEW YORK, NY 10003
 Facility Phone: Not reported
 Emergency Phone: Not reported
 Contact: THOMAS TEELING
 Comments: Not reported
 SIC Code: Not reported
 County: NY061
 Municipal: Not reported
 Previous EPA Id: Not reported
 Gen Flag: Not reported
 Trans Flag: Not reported
 TSDf Flag: Not reported
 Name Change: Not reported
 Date Change: Not reported

Manifest:
 Manifest Number: 002614030GBF
 EPA ID: NYP004788493
 Date Shipped: 6/1/2015
 TSDf EPA ID: NJD991291105
 Transporter EPA ID: NJD003812047
 Transporter 2 EPA ID: Not reported
 Transporter 3 EPA ID: Not reported
 Transporter 4 EPA ID: Not reported
 Transporter 5 EPA ID: Not reported
 Transporter 6 EPA ID: Not reported
 Transporter 7 EPA ID: Not reported
 Transporter 8 EPA ID: Not reported
 Transporter 9 EPA ID: Not reported
 Transporter 10 EPA ID: Not reported
 Date Trans1 Transported Waste: Not reported
 Date Trans2 Transported Waste: Not reported
 Date Trans3 Transported Waste: Not reported
 Date Trans4 Transported Waste: Not reported
 Date Trans5 Transported Waste: Not reported
 Date Trans6 Transported Waste: Not reported
 Date Trans7 Transported Waste: Not reported
 Date Trans8 Transported Waste: Not reported
 Date Trans9 Transported Waste: Not reported
 Date Trans10 Transported Waste: Not reported
 Date TSDf Received Waste: Not reported
 TSDf EPA Facility Name: Not reported
 QTY Units: Not reported
 Transporter SEQ ID: Not reported
 Transporter-1 Date: Not reported

Map ID
Direction
Distance
Elevation

MAP FINDINGS

Site

Database(s)

EDR ID Number
EPA ID Number

CON EDISON (Continued)

S120672283

Waste SEQ ID: Not reported
Waste Type Code 2: Not reported
Waste Type Code 3: Not reported
Waste Type Code 4: Not reported
Waste Type Code 5: Not reported
Waste Type Code 6: Not reported
Date Accepted: Not reported
Manifest Discrepancy Type: Not reported
Data Entry Number: Not reported
Was Load Rejected: NEW YORK, NY 10003
Reason Load Was Rejected: Not reported

AC271
ENE
1/8-1/4
0.188 mi.
994 ft.

CON EDISON
115TH ST & LEXINGTON AVE NE
NEW YORK, NY 10029

RCRA NonGen / NLR

1019903672
NYP004788493

Site 5 of 29 in cluster AC

Relative:
Higher
Actual:
23 ft.

RCRA NonGen / NLR:
Date form received by agency: 06/01/2015
Facility name: CON EDISON
Facility address: 115TH ST & LEXINGTON AVE NE
COR
NEW YORK, NY 10029
EPA ID: NYP004788493
Mailing address: IRVING PL 15TH FL NE
NEW YORK, NY 10003
Contact: THOMAS TEELING
Contact address: Not reported
Not reported
Contact country: Not reported
Contact telephone: 212-460-3770
Contact email: Not reported
EPA Region: 02
Classification: Non-Generator
Description: Handler: Non-Generators do not presently generate hazardous waste

Handler Activities Summary:

U.S. importer of hazardous waste: No
Mixed waste (haz. and radioactive): No
Recycler of hazardous waste: No
Transporter of hazardous waste: No
Treater, storer or disposer of HW: No
Underground injection activity: No
On-site burner exemption: No
Furnace exemption: No
Used oil fuel burner: No
Used oil processor: No
User oil refiner: No
Used oil fuel marketer to burner: No
Used oil Specification marketer: No
Used oil transfer facility: No
Used oil transporter: No

Map ID
Direction
Distance
Elevation

MAP FINDINGS

Site

Database(s)

EDR ID Number
EPA ID Number

CON EDISON (Continued)

1019903672

Historical Generators:

Date form received by agency: 06/01/2015
Site name: CON EDISON
Classification: Large Quantity Generator

Violation Status: No violations found

AC272
ENE
1/8-1/4
0.188 mi.
994 ft.

CON EDISON
115TH ST & LEXINGTON AVE NE
NEW YORK, NY 10029

RCRA NonGen / NLR
FINDS
ECHO

1019906229
NYP004818698

Site 6 of 29 in cluster AC

Relative:
Higher

RCRA NonGen / NLR:

Actual:
23 ft.

Date form received by agency: 08/05/2015
Facility name: CON EDISON
Facility address: 115TH ST & LEXINGTON AVE NE
COR
NEW YORK, NY 10029
EPA ID: NYP004818698
Mailing address: IRVING PL 15TH FL NE
NEW YORK, NY 10003
Contact: THOMAS TEELING
Contact address: Not reported
Not reported
Contact country: Not reported
Contact telephone: 212-460-3770
Contact email: Not reported
EPA Region: 02
Classification: Non-Generator
Description: Handler: Non-Generators do not presently generate hazardous waste

Handler Activities Summary:

U.S. importer of hazardous waste: No
Mixed waste (haz. and radioactive): No
Recycler of hazardous waste: No
Transporter of hazardous waste: No
Treater, storer or disposer of HW: No
Underground injection activity: No
On-site burner exemption: No
Furnace exemption: No
Used oil fuel burner: No
Used oil processor: No
Used oil refiner: No
Used oil fuel marketer to burner: No
Used oil Specification marketer: No
Used oil transfer facility: No
Used oil transporter: No

Historical Generators:

Date form received by agency: 08/05/2015
Site name: CON EDISON
Classification: Large Quantity Generator

Violation Status: No violations found

FINDS:

Map ID
Direction
Distance
Elevation

MAP FINDINGS

Site

Database(s)

EDR ID Number
EPA ID Number

CON EDISON (Continued)

1019906229

Registry ID: 110069643737

Environmental Interest/Information System

RCRAInfo is a national information system that supports the Resource Conservation and Recovery Act (RCRA) program through the tracking of events and activities related to facilities that generate, transport, and treat, store, or dispose of hazardous waste. RCRAInfo allows RCRA program staff to track the notification, permit, compliance, and corrective action activities required under RCRA.

[Click this hyperlink](#) while viewing on your computer to access additional FINDS: detail in the EDR Site Report.

ECHO:

Envid: 1019906229
Registry ID: 110069643737
DFR URL: <http://echo.epa.gov/detailed-facility-report?fid=110069643737>

AC273
ENE
1/8-1/4
0.188 mi.
994 ft.

CON EDISON VAULT: 8775
E 115TH ST & LEXINGTON AVE SE
NEW YORK, NY 10029

RCRA NonGen / NLR **1016966081**
NY MANIFEST **NYP004389359**

Site 7 of 29 in cluster AC

Relative:
Higher

Actual:
23 ft.

RCRA NonGen / NLR:
Date form received by agency: 12/12/2013
Facility name: CON EDISON VAULT: 8775
Facility address: E 115TH ST & LEXINGTON AVE SE
COR
NEW YORK, NY 10029
EPA ID: NYP004389359
Mailing address: IRVING PL, 15TH FL NE
NEW YORK, NY 10003
Contact: THOMAS TEELING
Contact address: Not reported
Not reported
Contact country: Not reported
Contact telephone: 212-460-3770
Contact email: Not reported
EPA Region: 02
Classification: Non-Generator
Description: Handler: Non-Generators do not presently generate hazardous waste

Handler Activities Summary:

U.S. importer of hazardous waste: No
Mixed waste (haz. and radioactive): No
Recycler of hazardous waste: No
Transporter of hazardous waste: No
Treater, storer or disposer of HW: No
Underground injection activity: No
On-site burner exemption: No
Furnace exemption: No
Used oil fuel burner: No
Used oil processor: No
User oil refiner: No
Used oil fuel marketer to burner: No

Map ID
Direction
Distance
Elevation

MAP FINDINGS

Site

Database(s)

EDR ID Number
EPA ID Number

CON EDISON VAULT: 8775 (Continued)

1016966081

Used oil Specification marketer: No
Used oil transfer facility: No
Used oil transporter: No

Historical Generators:

Date form received by agency: 11/12/2013
Site name: CON EDISON VAULT: 8775
Classification: Conditionally Exempt Small Quantity Generator

Violation Status: No violations found

NY MANIFEST:

Country: USA
EPA ID: NYP004389359
Facility Status: Not reported
Location Address 1: S/E/C E 115 THS & LEXINGTON AVE
Code: BP
Location Address 2: SB8775
Total Tanks: Not reported
Location City: NEW YORK
Location State: NY
Location Zip: 10029
Location Zip 4: Not reported

NY MANIFEST:

EPAID: NYP004389359
Mailing Name: CON EDISON
Mailing Contact: CON EDISON
Mailing Address 1: 4 IRVING PLACE
Mailing Address 2: 15TH FL
Mailing City: NEW YORK
Mailing State: NY
Mailing Zip: 10003
Mailing Zip 4: Not reported
Mailing Country: USA
Mailing Phone: Not reported

NY MANIFEST:

Document ID: Not reported
Manifest Status: Not reported
seq: Not reported
Year: 2013
Trans1 State ID: NJD003812047
Trans2 State ID: Not reported
Generator Ship Date: 11/12/2013
Trans1 Recv Date: 11/12/2013
Trans2 Recv Date: Not reported
TSD Site Recv Date: 11/12/2013
Part A Recv Date: Not reported
Part B Recv Date: Not reported
Generator EPA ID: NYP004389359
Trans1 EPA ID: Not reported
Trans2 EPA ID: Not reported
TSDF ID 1: NJD991291105
TSDF ID 2: Not reported
Manifest Tracking Number: 002237088GBF
Import Indicator: N

Map ID
Direction
Distance
Elevation

MAP FINDINGS

Site

Database(s)

EDR ID Number
EPA ID Number

CON EDISON VAULT: 8775 (Continued)

1016966081

Export Indicator: N
Discr Quantity Indicator: N
Discr Type Indicator: N
Discr Residue Indicator: N
Discr Partial Reject Indicator: N
Discr Full Reject Indicator: N
Manifest Ref Number: Not reported
Alt Facility RCRA ID: Not reported
Alt Facility Sign Date: Not reported
MGMT Method Type Code: H110
Waste Code: Not reported
Waste Code: Not reported
Waste Code: Not reported
Waste Code: Not reported
Waste Code: Not reported
Waste Code: Not reported
Quantity: 1000
Units: P - Pounds
Number of Containers: 1
Container Type: TT - Cargo tank, tank trucks
Handling Method: T Chemical, physical, or biological treatment.
Specific Gravity: 1
Waste Code: D008
Waste Code 1_2: Not reported
Waste Code 1_3: Not reported
Waste Code 1_4: Not reported
Waste Code 1_5: Not reported
Waste Code 1_6: Not reported

[Click this hyperlink](#) while viewing on your computer to access additional NY_MANIFEST: detail in the EDR Site Report.

**AC274
ENE
1/8-1/4
0.188 mi.
994 ft.**

**CON EDISON MANHOLE: 39174
E 115TH ST & LEXINGTON AVE
NEW YORK, NY 10029
Site 8 of 29 in cluster AC**

**RCRA NonGen / NLR 1016970188
NY MANIFEST NYP004438883**

**Relative:
Higher**

RCRA NonGen / NLR:

**Actual:
23 ft.**

Date form received by agency: 03/10/2014
Facility name: CON EDISON MANHOLE: 39174
Facility address: E 115TH ST & LEXINGTON AVE
NE COR
NEW YORK, NY 10029
EPA ID: NYP004438883
Mailing address: IRVING PL, 15TH FL NE
NEW YORK, NY 10003
Contact: THOMAS TEELING
Contact address: Not reported
Not reported
Contact country: Not reported
Contact telephone: 212-460-3770
Contact email: Not reported
EPA Region: 02
Classification: Non-Generator
Description: Handler: Non-Generators do not presently generate hazardous waste

Map ID
Direction
Distance
Elevation

MAP FINDINGS

Site

Database(s)

EDR ID Number
EPA ID Number

CON EDISON MANHOLE: 39174 (Continued)

1016970188

Handler Activities Summary:

U.S. importer of hazardous waste: No
Mixed waste (haz. and radioactive): No
Recycler of hazardous waste: No
Transporter of hazardous waste: No
Treater, storer or disposer of HW: No
Underground injection activity: No
On-site burner exemption: No
Furnace exemption: No
Used oil fuel burner: No
Used oil processor: No
User oil refiner: No
Used oil fuel marketer to burner: No
Used oil Specification marketer: No
Used oil transfer facility: No
Used oil transporter: No

Historical Generators:

Date form received by agency: 02/10/2014
Site name: CON EDISON MANHOLE: 39174
Classification: Conditionally Exempt Small Quantity Generator

Violation Status: No violations found

NY MANIFEST:

Country: USA
EPA ID: NYP004438883
Facility Status: Not reported
Location Address 1: N/E/C E 115 ST & LEXINGTON AVE
Code: BP
Location Address 2: MH # 39174
Total Tanks: Not reported
Location City: NEW YORK
Location State: NY
Location Zip: 10029
Location Zip 4: Not reported

NY MANIFEST:

EPAID: NYP004438883
Mailing Name: CON EDISON
Mailing Contact: TOM TEELING
Mailing Address 1: 4 IRVING PLACE 15TH FLOOR
Mailing Address 2: Not reported
Mailing City: NEW YORK
Mailing State: NY
Mailing Zip: 10003
Mailing Zip 4: Not reported
Mailing Country: USA
Mailing Phone: 2124603770

NY MANIFEST:

Document ID: Not reported
Manifest Status: Not reported
seq: Not reported
Year: 2014
Trans1 State ID: NJD003812047
Trans2 State ID: Not reported

Map ID
Direction
Distance
Elevation

MAP FINDINGS

Site

Database(s)

EDR ID Number
EPA ID Number

CON EDISON MANHOLE: 39174 (Continued)

1016970188

Generator Ship Date: 02/10/2014
Trans1 Recv Date: 02/10/2014
Trans2 Recv Date: Not reported
TSD Site Recv Date: 02/11/2014
Part A Recv Date: Not reported
Part B Recv Date: Not reported
Generator EPA ID: NYP004438883
Trans1 EPA ID: Not reported
Trans2 EPA ID: Not reported
TSD ID 1: NJD991291105
TSD ID 2: Not reported
Manifest Tracking Number: 002330296GBF
Import Indicator: N
Export Indicator: N
Discr Quantity Indicator: N
Discr Type Indicator: N
Discr Residue Indicator: N
Discr Partial Reject Indicator: N
Discr Full Reject Indicator: Y
Manifest Ref Number: Not reported
Alt Facility RCRA ID: NJD991291105
Alt Facility Sign Date: 11-Feb-2014 00:00:00
MGMT Method Type Code: H141
Waste Code: Not reported
Waste Code: Not reported
Waste Code: Not reported
Waste Code: Not reported
Waste Code: Not reported
Waste Code: Not reported
Quantity: 2000
Units: P - Pounds
Number of Containers: 1
Container Type: TT - Cargo tank, tank trucks
Handling Method: T Chemical, physical, or biological treatment.
Specific Gravity: 1
Waste Code: D008
Waste Code 1_2: Not reported
Waste Code 1_3: Not reported
Waste Code 1_4: Not reported
Waste Code 1_5: Not reported
Waste Code 1_6: Not reported

[Click this hyperlink](#) while viewing on your computer to access additional NY_MANIFEST: detail in the EDR Site Report.

AC275
ENE
1/8-1/4
0.188 mi.
994 ft.

**CON EDISON
LEXINGTON AVE & W 115TH ST
NEW YORK, NY 10029
Site 9 of 29 in cluster AC**

**RCRA NonGen / NLR 1019906640
NYP004824658**

**Relative:
Higher**

RCRA NonGen / NLR:
Date form received by agency: 08/16/2015
Facility name: CON EDISON
Facility address: LEXINGTON AVE & W 115TH ST
NEW YORK, NY 10029
EPA ID: NYP004824658

**Actual:
23 ft.**

Map ID
Direction
Distance
Elevation

MAP FINDINGS

Site

Database(s)

EDR ID Number
EPA ID Number

CON EDISON (Continued)

1019906640

Mailing address: IRVING PL 15TH FL NE
NEW YORK, NY 10003
Contact: THOMAS TEELING
Contact address: Not reported
Not reported
Contact country: Not reported
Contact telephone: 212-460-3770
Contact email: Not reported
EPA Region: 02
Classification: Non-Generator
Description: Handler: Non-Generators do not presently generate hazardous waste

Handler Activities Summary:

U.S. importer of hazardous waste: No
Mixed waste (haz. and radioactive): No
Recycler of hazardous waste: No
Transporter of hazardous waste: No
Treater, storer or disposer of HW: No
Underground injection activity: No
On-site burner exemption: No
Furnace exemption: No
Used oil fuel burner: No
Used oil processor: No
User oil refiner: No
Used oil fuel marketer to burner: No
Used oil Specification marketer: No
Used oil transfer facility: No
Used oil transporter: No

Historical Generators:

Date form received by agency: 08/16/2015
Site name: CON EDISON
Classification: Small Quantity Generator

Violation Status: No violations found

AC276
ENE
1/8-1/4
0.188 mi.
994 ft.

CON EDISON MANHOLE 39170
LEXINGTON AVE & E 115TH ST NW
NEW YORK, NY 10029

RCRA NonGen / NLR **1014919245**
NJ MANIFEST **NYP004234050**
NY MANIFEST

Site 10 of 29 in cluster AC

Relative:
Higher

RCRA NonGen / NLR:

Actual:
23 ft.

Date form received by agency: 05/19/2011
Facility name: CON EDISON MANHOLE 39170
Facility address: LEXINGTON AVE & E 115TH ST NW
COR
NEW YORK, NY 10029
EPA ID: NYP004234050
Mailing address: IRVING PLAZA RM 828
NEW YORK, NY 10003
Contact: STEVEN ALVARADO
Contact address: Not reported
Not reported
Contact country: Not reported
Contact telephone: 212-427-0733
Contact email: Not reported
EPA Region: 02

Map ID
Direction
Distance
Elevation

MAP FINDINGS

Site

Database(s)

EDR ID Number
EPA ID Number

CON EDISON MANHOLE 39170 (Continued)

1014919245

Classification: Non-Generator
Description: Handler: Non-Generators do not presently generate hazardous waste

Handler Activities Summary:

U.S. importer of hazardous waste: No
Mixed waste (haz. and radioactive): No
Recycler of hazardous waste: No
Transporter of hazardous waste: No
Treater, storer or disposer of HW: No
Underground injection activity: No
On-site burner exemption: No
Furnace exemption: No
Used oil fuel burner: No
Used oil processor: No
Used oil refiner: No
Used oil fuel marketer to burner: No
Used oil Specification marketer: No
Used oil transfer facility: No
Used oil transporter: No

Historical Generators:

Date form received by agency: 04/19/2011
Site name: CON EDISON MANHOLE 39170
Classification: Conditionally Exempt Small Quantity Generator

Violation Status: No violations found

NJ MANIFEST:

EPA Id: NYP004234050
Mail Address: IRVING PLAZA RM 828
Mail City/State/Zip: NEW YORK, NY 10003
Facility Phone: Not reported
Emergency Phone: Not reported
Contact: STEVEN ALVARADO
Comments: Not reported
SIC Code: Not reported
County: NY061
Municipal: Not reported
Previous EPA Id: Not reported
Gen Flag: Not reported
Trans Flag: Not reported
TSD Flag: Not reported
Name Change: Not reported
Date Change: Not reported

Manifest:

Manifest Number: 007019134JJK
EPA ID: NYP004234050
Date Shipped: 4/19/2011
TSD EPA ID: NJD002200046
Transporter EPA ID: NJ0000027193
Transporter 2 EPA ID: Not reported
Transporter 3 EPA ID: Not reported
Transporter 4 EPA ID: Not reported
Transporter 5 EPA ID: Not reported
Transporter 6 EPA ID: Not reported
Transporter 7 EPA ID: Not reported

Map ID
Direction
Distance
Elevation

MAP FINDINGS

Site

Database(s)

EDR ID Number
EPA ID Number

CON EDISON MANHOLE 39170 (Continued)

1014919245

Transporter 8 EPA ID: Not reported
Transporter 9 EPA ID: Not reported
Transporter 10 EPA ID: Not reported
Date Trans1 Transported Waste: Not reported
Date Trans2 Transported Waste: Not reported
Date Trans3 Transported Waste: Not reported
Date Trans4 Transported Waste: Not reported
Date Trans5 Transported Waste: Not reported
Date Trans6 Transported Waste: Not reported
Date Trans7 Transported Waste: Not reported
Date Trans8 Transported Waste: Not reported
Date Trans9 Transported Waste: Not reported
Date Trans10 Transported Waste: Not reported
Date TSDF Received Waste: Not reported
TSDF EPA Facility Name: Not reported
QTY Units: Not reported
Transporter SEQ ID: Not reported
Transporter-1 Date: Not reported
Waste SEQ ID: Not reported
Waste Type Code 2: Not reported
Waste Type Code 3: Not reported
Waste Type Code 4: Not reported
Waste Type Code 5: Not reported
Waste Type Code 6: Not reported
Date Accepted: Not reported
Manifest Discrepancy Type: Not reported
Data Entry Number: Not reported
Was Load Rejected: NEW YORK, NY 10003
Reason Load Was Rejected: Not reported

Waste:

Manifest Year: Not reported
Waste Code: D008
Hand Code: H111
Quantity: 1,000.00 Pounds

NY MANIFEST:

Country: USA
EPA ID: NYP004234050
Facility Status: Not reported
Location Address 1: N/W/C LEXINGTON AVE & E 115 ST
Code: BP
Location Address 2: Not reported
Total Tanks: Not reported
Location City: NEW YORK
Location State: NY
Location Zip: 10002
Location Zip 4: Not reported

NY MANIFEST:

EPAID: NYP004234050
Mailing Name: CONSOLIDATED EDISON
Mailing Contact: TOM TEELING
Mailing Address 1: 4 IRVING PLACE RM 828
Mailing Address 2: Not reported

Map ID
Direction
Distance
Elevation

MAP FINDINGS

Site

Database(s)

EDR ID Number
EPA ID Number

CON EDISON MANHOLE 39170 (Continued)

1014919245

Mailing City: NEW YORK
Mailing State: NY
Mailing Zip: 10003
Mailing Zip 4: Not reported
Mailing Country: USA
Mailing Phone: 2124603770

NY MANIFEST:

Document ID: Not reported
Manifest Status: Not reported
seq: Not reported
Year: 2011
Trans1 State ID: NJ0000027193
Trans2 State ID: Not reported
Generator Ship Date: 04/19/2011
Trans1 Recv Date: 04/19/2011
Trans2 Recv Date: Not reported
TSD Site Recv Date: 04/19/2011
Part A Recv Date: Not reported
Part B Recv Date: Not reported
Generator EPA ID: NYP004234050
Trans1 EPA ID: Not reported
Trans2 EPA ID: Not reported
TSDF ID 1: NJD002200046
TSDF ID 2: Not reported
Manifest Tracking Number: 007019134JJK
Import Indicator: N
Export Indicator: N
Discr Quantity Indicator: N
Discr Type Indicator: N
Discr Residue Indicator: N
Discr Partial Reject Indicator: N
Discr Full Reject Indicator: N
Manifest Ref Number: Not reported
Alt Facility RCRA ID: Not reported
Alt Facility Sign Date: Not reported
MGMT Method Type Code: H111
Waste Code: Not reported
Waste Code: Not reported
Waste Code: Not reported
Waste Code: Not reported
Waste Code: Not reported
Waste Code: Not reported
Quantity: 1000.0
Units: P - Pounds
Number of Containers: 1.0
Container Type: TT - Cargo tank, tank trucks
Handling Method: T Chemical, physical, or biological treatment.
Specific Gravity: 1.0
Waste Code: D008
Waste Code 1_2: Not reported
Waste Code 1_3: Not reported
Waste Code 1_4: Not reported
Waste Code 1_5: Not reported
Waste Code 1_6: Not reported

Map ID
Direction
Distance
Elevation

MAP FINDINGS

Site

Database(s)

EDR ID Number
EPA ID Number

CON EDISON MANHOLE 39170 (Continued)

1014919245

[Click this hyperlink](#) while viewing on your computer to access additional NY_MANIFEST: detail in the EDR Site Report.

AC277
ENE
1/8-1/4
0.188 mi.
994 ft.

CON EDISON MANHOLE 39174
E 115TH ST & LEXINGTON AVE
NEW YORK, NY 10029
Site 11 of 29 in cluster AC

RCRA NonGen / NLR **1014918455**
NJ MANIFEST **NYP004220695**
NY MANIFEST

Relative:
Higher

RCRA NonGen / NLR:

Actual:
23 ft.

Date form received by agency: 12/24/2010
Facility name: CON EDISON MANHOLE 39174
Facility address: E 115TH ST & LEXINGTON AVE
NE COR
NEW YORK, NY 10029
EPA ID: NYP004220695
Mailing address: IRVING PL RM 828
NEW YORK, NY 10003
Contact: JUAN RODRIGUEZ
Contact address: Not reported
Not reported
Contact country: Not reported
Contact telephone: 347-865-5931
Contact email: Not reported
EPA Region: 02
Classification: Non-Generator
Description: Handler: Non-Generators do not presently generate hazardous waste

Handler Activities Summary:

U.S. importer of hazardous waste: No
Mixed waste (haz. and radioactive): No
Recycler of hazardous waste: No
Transporter of hazardous waste: No
Treater, storer or disposer of HW: No
Underground injection activity: No
On-site burner exemption: No
Furnace exemption: No
Used oil fuel burner: No
Used oil processor: No
Used oil refiner: No
Used oil fuel marketer to burner: No
Used oil Specification marketer: No
Used oil transfer facility: No
Used oil transporter: No

Historical Generators:

Date form received by agency: 11/24/2010
Site name: CON EDISON MANHOLE 39174
Classification: Conditionally Exempt Small Quantity Generator

Violation Status: No violations found

NJ MANIFEST:

EPA Id: NYP004220695
Mail Address: IRVING PL RM 828
Mail City/State/Zip: NEW YORK, NY 10003

Map ID
Direction
Distance
Elevation

MAP FINDINGS

Site

Database(s)

EDR ID Number
EPA ID Number

CON EDISON MANHOLE 39174 (Continued)

1014918455

Facility Phone: Not reported
Emergency Phone: Not reported
Contact: JUAN RODRIGUEZ
Comments: Not reported
SIC Code: Not reported
County: NY061
Municipal: Not reported
Previous EPA Id: Not reported
Gen Flag: Not reported
Trans Flag: Not reported
TSDf Flag: Not reported
Name Change: Not reported
Date Change: Not reported

Manifest:

Manifest Number: 001086229GBF
EPA ID: NYP004220695
Date Shipped: 11/24/2010
TSDf EPA ID: NJD002200046
Transporter EPA ID: NJ0000027193
Transporter 2 EPA ID: Not reported
Transporter 3 EPA ID: Not reported
Transporter 4 EPA ID: Not reported
Transporter 5 EPA ID: Not reported
Transporter 6 EPA ID: Not reported
Transporter 7 EPA ID: Not reported
Transporter 8 EPA ID: Not reported
Transporter 9 EPA ID: Not reported
Transporter 10 EPA ID: Not reported
Date Trans1 Transported Waste: 11/24/2010
Date Trans2 Transported Waste: Not reported
Date Trans3 Transported Waste: Not reported
Date Trans4 Transported Waste: Not reported
Date Trans5 Transported Waste: Not reported
Date Trans6 Transported Waste: Not reported
Date Trans7 Transported Waste: Not reported
Date Trans8 Transported Waste: Not reported
Date Trans9 Transported Waste: Not reported
Date Trans10 Transported Waste: Not reported
Date TSDf Received Waste: 11/24/2010
TSDf EPA Facility Name: Not reported
QTY Units: Not reported
Transporter SEQ ID: Not reported
Transporter-1 Date: Not reported
Waste SEQ ID: Not reported
Waste Type Code 2: Not reported
Waste Type Code 3: Not reported
Waste Type Code 4: Not reported
Waste Type Code 5: Not reported
Waste Type Code 6: Not reported
Date Accepted: Not reported
Manifest Discrepancy Type: Not reported
Data Entry Number: Not reported
Was Load Rejected: NEW YORK, NY 10003
Reason Load Was Rejected: Not reported

Waste:

Manifest Year: Not reported

Map ID
Direction
Distance
Elevation

MAP FINDINGS

Site

Database(s)

EDR ID Number
EPA ID Number

CON EDISON MANHOLE 39174 (Continued)

1014918455

Waste Code: D008
Hand Code: H111
Quantity: 6000 P

NY MANIFEST:

Country: USA
EPA ID: NYP004220695
Facility Status: Not reported
Location Address 1: N/E/C E 115TH ST AND LEXINGTON
Code: BP
Location Address 2: AVE
Total Tanks: Not reported
Location City: NEW YORK
Location State: NY
Location Zip: 10029
Location Zip 4: Not reported

NY MANIFEST:

EPAID: NYP004220695
Mailing Name: CONSOLIDATED EDISON
Mailing Contact: THOMAS TEELING
Mailing Address 1: 4 IRVING PL RM 828
Mailing Address 2: Not reported
Mailing City: NEW YORK
Mailing State: NY
Mailing Zip: 10003
Mailing Zip 4: Not reported
Mailing Country: USA
Mailing Phone: 2124603770

NY MANIFEST:

Document ID: Not reported
Manifest Status: Not reported
seq: Not reported
Year: 2010
Trans1 State ID: NJ0000027193
Trans2 State ID: Not reported
Generator Ship Date: 11/24/2010
Trans1 Recv Date: 11/24/2010
Trans2 Recv Date: Not reported
TSD Site Recv Date: 11/24/2010
Part A Recv Date: Not reported
Part B Recv Date: Not reported
Generator EPA ID: NYP004220695
Trans1 EPA ID: Not reported
Trans2 EPA ID: Not reported
TSDF ID 1: NJD002200046
TSDF ID 2: Not reported
Manifest Tracking Number: 001086229GBF
Import Indicator: N
Export Indicator: N
Discr Quantity Indicator: N
Discr Type Indicator: N
Discr Residue Indicator: N

Map ID
 Direction
 Distance
 Elevation

MAP FINDINGS

Site

Database(s)

EDR ID Number
 EPA ID Number

CON EDISON MANHOLE 39174 (Continued)

1014918455

Discr Partial Reject Indicator: N
 Discr Full Reject Indicator: N
 Manifest Ref Number: Not reported
 Alt Facility RCRA ID: Not reported
 Alt Facility Sign Date: Not reported
 MGMT Method Type Code: H111
 Waste Code: Not reported
 Waste Code: Not reported
 Waste Code: Not reported
 Waste Code: Not reported
 Waste Code: Not reported
 Waste Code: Not reported
 Quantity: 6000.0
 Units: P - Pounds
 Number of Containers: 1.0
 Container Type: TT - Cargo tank, tank trucks
 Handling Method: T Chemical, physical, or biological treatment.
 Specific Gravity: 1.0
 Waste Code: D008
 Waste Code 1_2: Not reported
 Waste Code 1_3: Not reported
 Waste Code 1_4: Not reported
 Waste Code 1_5: Not reported
 Waste Code 1_6: Not reported

[Click this hyperlink](#) while viewing on your computer to access additional NY_MANIFEST: detail in the EDR Site Report.

AC278
ENE
1/8-1/4
0.188 mi.
994 ft.

CON EDISON
LEXINGTON AVE & W 115TH ST
NEW YORK, NY 10029

NJ MANIFEST S120675437
N/A

Site 12 of 29 in cluster AC

Relative:
Higher

NJ MANIFEST:
 EPA Id: NYP004824658
 Mail Address: IRVING PL 15TH FL NE
 Mail City/State/Zip: NEW YORK, NY 10003
 Facility Phone: Not reported
 Emergency Phone: Not reported
 Contact: THOMAS TEELING
 Comments: Not reported
 SIC Code: Not reported
 County: NY061
 Municipal: Not reported
 Previous EPA Id: Not reported
 Gen Flag: Not reported
 Trans Flag: Not reported
 TSDF Flag: Not reported
 Name Change: Not reported
 Date Change: Not reported

Actual:
23 ft.

Manifest:
 Manifest Number: 002612856GBF
 EPA ID: NYP004824658
 Date Shipped: 8/16/2015
 TSDF EPA ID: NJD991291105

Map ID
 Direction
 Distance
 Elevation

MAP FINDINGS

Site

Database(s)

EDR ID Number
 EPA ID Number

CON EDISON (Continued)

S120675437

Transporter EPA ID: NJD003812047
 Transporter 2 EPA ID: Not reported
 Transporter 3 EPA ID: Not reported
 Transporter 4 EPA ID: Not reported
 Transporter 5 EPA ID: Not reported
 Transporter 6 EPA ID: Not reported
 Transporter 7 EPA ID: Not reported
 Transporter 8 EPA ID: Not reported
 Transporter 9 EPA ID: Not reported
 Transporter 10 EPA ID: Not reported
 Date Trans1 Transported Waste: Not reported
 Date Trans2 Transported Waste: Not reported
 Date Trans3 Transported Waste: Not reported
 Date Trans4 Transported Waste: Not reported
 Date Trans5 Transported Waste: Not reported
 Date Trans6 Transported Waste: Not reported
 Date Trans7 Transported Waste: Not reported
 Date Trans8 Transported Waste: Not reported
 Date Trans9 Transported Waste: Not reported
 Date Trans10 Transported Waste: Not reported
 Date TSDF Received Waste: Not reported
 TSDF EPA Facility Name: Not reported
 QTY Units: Not reported
 Transporter SEQ ID: Not reported
 Transporter-1 Date: Not reported
 Waste SEQ ID: Not reported
 Waste Type Code 2: Not reported
 Waste Type Code 3: Not reported
 Waste Type Code 4: Not reported
 Waste Type Code 5: Not reported
 Waste Type Code 6: Not reported
 Date Accepted: Not reported
 Manifest Discrepancy Type: Not reported
 Data Entry Number: Not reported
 Was Load Rejected: NEW YORK, NY 10003
 Reason Load Was Rejected: Not reported

AC279
ENE
1/8-1/4
0.188 mi.
994 ft.

CON EDISON
115TH ST & LEXINGTON AVE NE
NEW YORK, NY 10029
Site 13 of 29 in cluster AC

NY MANIFEST S119075596
N/A

Relative:
Higher

NY MANIFEST:
 Country: USA
 EPA ID: NYP004788493
 Facility Status: Not reported
 Location Address 1: NE COR 115TH ST & LEXINGTON AVE
 Code: BP
 Location Address 2: M 31974
 Total Tanks: Not reported
 Location City: NEW YORK
 Location State: NY
 Location Zip: 10029
 Location Zip 4: Not reported

Actual:
23 ft.

Map ID
Direction
Distance
Elevation

MAP FINDINGS

Site

Database(s)

EDR ID Number
EPA ID Number

CON EDISON (Continued)

S119075596

NY MANIFEST:

EPAID: NYP004788493
Mailing Name: CON EDISON
Mailing Contact: DENNIS HUACON
Mailing Address 1: 4 IRVING PL 15TH FL
Mailing Address 2: Not reported
Mailing City: NEW YORK
Mailing State: NY
Mailing Zip: 10003
Mailing Zip 4: Not reported
Mailing Country: USA
Mailing Phone: 2124603770

NY MANIFEST:

Document ID: Not reported
Manifest Status: Not reported
seq: Not reported
Year: 2015
Trans1 State ID: NJD003812047
Trans2 State ID: Not reported
Generator Ship Date: 06/01/2015
Trans1 Recv Date: 06/01/2015
Trans2 Recv Date: Not reported
TSD Site Recv Date: 06/01/2015
Part A Recv Date: Not reported
Part B Recv Date: Not reported
Generator EPA ID: NYP004788493
Trans1 EPA ID: Not reported
Trans2 EPA ID: Not reported
TSD ID 1: NJD991291105
TSD ID 2: Not reported
Manifest Tracking Number: 002614030GBF
Import Indicator: N
Export Indicator: N
Discr Quantity Indicator: N
Discr Type Indicator: N
Discr Residue Indicator: N
Discr Partial Reject Indicator: N
Discr Full Reject Indicator: N
Manifest Ref Number: Not reported
Alt Facility RCRA ID: Not reported
Alt Facility Sign Date: Not reported
MGMT Method Type Code: H110
Waste Code: Not reported
Waste Code: Not reported
Waste Code: Not reported
Waste Code: Not reported
Waste Code: Not reported
Waste Code: Not reported
Quantity: 1000
Units: P - Pounds
Number of Containers: 1
Container Type: TT - Cargo tank, tank trucks
Handling Method: T Chemical, physical, or biological treatment.
Specific Gravity: 1
Waste Code: D008

Map ID
Direction
Distance
Elevation

MAP FINDINGS

Site

Database(s)

EDR ID Number
EPA ID Number

CON EDISON (Continued)

S119075596

Waste Code 1_2: Not reported
Waste Code 1_3: Not reported
Waste Code 1_4: Not reported
Waste Code 1_5: Not reported
Waste Code 1_6: Not reported

[Click this hyperlink](#) while viewing on your computer to access
2 additional NY_MANIFEST: record(s) in the EDR Site Report.

AC280
ENE
1/8-1/4
0.188 mi.
994 ft.

CON EDISON
115TH ST & LEXINGTON AVE NE
NEW YORK, NY 10029
Site 14 of 29 in cluster AC

NJ MANIFEST **S120674988**
N/A

Relative:
Higher

Actual:
23 ft.

NJ MANIFEST:
EPA Id: NYP004818698
Mail Address: IRVING PL 15TH FL NE
Mail City/State/Zip: NEW YORK, NY 10003
Facility Phone: Not reported
Emergency Phone: Not reported
Contact: THOMAS TEELING
Comments: Not reported
SIC Code: Not reported
County: NY061
Municipal: Not reported
Previous EPA Id: Not reported
Gen Flag: Not reported
Trans Flag: Not reported
TSD Flag: Not reported
Name Change: Not reported
Date Change: Not reported

Manifest:
Manifest Number: 002612276GBF
EPA ID: NYP004818698
Date Shipped: 8/5/2015
TSD EPA ID: NJD991291105
Transporter EPA ID: NJD003812047
Transporter 2 EPA ID: Not reported
Transporter 3 EPA ID: Not reported
Transporter 4 EPA ID: Not reported
Transporter 5 EPA ID: Not reported
Transporter 6 EPA ID: Not reported
Transporter 7 EPA ID: Not reported
Transporter 8 EPA ID: Not reported
Transporter 9 EPA ID: Not reported
Transporter 10 EPA ID: Not reported
Date Trans1 Transported Waste: Not reported
Date Trans2 Transported Waste: Not reported
Date Trans3 Transported Waste: Not reported
Date Trans4 Transported Waste: Not reported
Date Trans5 Transported Waste: Not reported
Date Trans6 Transported Waste: Not reported
Date Trans7 Transported Waste: Not reported
Date Trans8 Transported Waste: Not reported
Date Trans9 Transported Waste: Not reported

Map ID
Direction
Distance
Elevation

MAP FINDINGS

Site

Database(s)

EDR ID Number
EPA ID Number

CON EDISON (Continued)

S120674988

Date Trans10 Transported Waste: Not reported
Date TSDf Received Waste: Not reported
TSDf EPA Facility Name: Not reported
QTY Units: Not reported
Transporter SEQ ID: Not reported
Transporter-1 Date: Not reported
Waste SEQ ID: Not reported
Waste Type Code 2: Not reported
Waste Type Code 3: Not reported
Waste Type Code 4: Not reported
Waste Type Code 5: Not reported
Waste Type Code 6: Not reported
Date Accepted: Not reported
Manifest Discrepancy Type: Not reported
Data Entry Number: Not reported
Was Load Rejected: NEW YORK, NY 10003
Reason Load Was Rejected: Not reported

AC281
ENE
1/8-1/4
0.188 mi.
994 ft.

CON EDISON MANHOLE 39170
E 115TH ST & LEXINGTON AVE NW
NEW YORK, NY 10029

RCRA NonGen / NLR **1014926157**
NJ MANIFEST **NYP004238818**
NY MANIFEST

Site 15 of 29 in cluster AC

Relative:
Higher
Actual:
23 ft.

RCRA NonGen / NLR:
Date form received by agency: 08/21/2011
Facility name: CON EDISON MANHOLE 39170
Facility address: E 115TH ST & LEXINGTON AVE NW
COR
NEW YORK, NY 10029
EPA ID: NYP004238818
Mailing address: 4 IRVING PL, RM 828
NEW YORK, NY 10003
Contact: STEVEN ALVARADO
Contact address: Not reported
Not reported
Contact country: Not reported
Contact telephone: 212-427-0733
Contact email: Not reported
EPA Region: 02
Classification: Non-Generator
Description: Handler: Non-Generators do not presently generate hazardous waste

Handler Activities Summary:

U.S. importer of hazardous waste: No
Mixed waste (haz. and radioactive): No
Recycler of hazardous waste: No
Transporter of hazardous waste: No
Treater, storer or disposer of HW: No
Underground injection activity: No
On-site burner exemption: No
Furnace exemption: No
Used oil fuel burner: No
Used oil processor: No
User oil refiner: No

Map ID
Direction
Distance
Elevation

MAP FINDINGS

Site

Database(s)

EDR ID Number
EPA ID Number

CON EDISON MANHOLE 39170 (Continued)

1014926157

Used oil fuel marketer to burner: No
Used oil Specification marketer: No
Used oil transfer facility: No
Used oil transporter: No

Historical Generators:

Date form received by agency: 07/22/2011
Site name: CON EDISON MANHOLE 39170
Classification: Conditionally Exempt Small Quantity Generator

Violation Status: No violations found

NJ MANIFEST:

EPA Id: NYP004238818
Mail Address: 4 IRVING PL, RM 828
Mail City/State/Zip: NEW YORK, NY 10003
Facility Phone: Not reported
Emergency Phone: Not reported
Contact: STEVEN ALVARADO
Comments: Not reported
SIC Code: Not reported
County: NY061
Municipal: Not reported
Previous EPA Id: Not reported
Gen Flag: Not reported
Trans Flag: Not reported
TSDf Flag: Not reported
Name Change: Not reported
Date Change: Not reported

Manifest:

Manifest Number: 007655226JJK
EPA ID: NYP004238818
Date Shipped: 7/22/2011
TSDf EPA ID: NJD002200046
Transporter EPA ID: NJ0000027193
Transporter 2 EPA ID: Not reported
Transporter 3 EPA ID: Not reported
Transporter 4 EPA ID: Not reported
Transporter 5 EPA ID: Not reported
Transporter 6 EPA ID: Not reported
Transporter 7 EPA ID: Not reported
Transporter 8 EPA ID: Not reported
Transporter 9 EPA ID: Not reported
Transporter 10 EPA ID: Not reported
Date Trans1 Transported Waste: Not reported
Date Trans2 Transported Waste: Not reported
Date Trans3 Transported Waste: Not reported
Date Trans4 Transported Waste: Not reported
Date Trans5 Transported Waste: Not reported
Date Trans6 Transported Waste: Not reported
Date Trans7 Transported Waste: Not reported
Date Trans8 Transported Waste: Not reported
Date Trans9 Transported Waste: Not reported
Date Trans10 Transported Waste: Not reported
Date TSDf Received Waste: Not reported
TSDf EPA Facility Name: Not reported
QTY Units: Not reported

Map ID
Direction
Distance
Elevation

MAP FINDINGS

Site

Database(s)

EDR ID Number
EPA ID Number

CON EDISON MANHOLE 39170 (Continued)

1014926157

Transporter SEQ ID: Not reported
Transporter-1 Date: Not reported
Waste SEQ ID: Not reported
Waste Type Code 2: Not reported
Waste Type Code 3: Not reported
Waste Type Code 4: Not reported
Waste Type Code 5: Not reported
Waste Type Code 6: Not reported
Date Accepted: Not reported
Manifest Discrepancy Type: Not reported
Data Entry Number: Not reported
Was Load Rejected: NEW YORK, NY 10003
Reason Load Was Rejected: Not reported

Waste:
Manifest Year: Not reported
Waste Code: D008
Hand Code: H111
Quantity: 1,750.00 Pounds

NY MANIFEST:

Country: USA
EPA ID: NYP004238818
Facility Status: Not reported
Location Address 1: N/W/C E 115 ST & LEXINGTON
Code: BP
Location Address 2: Not reported
Total Tanks: Not reported
Location City: NEW YORK
Location State: NY
Location Zip: 10002
Location Zip 4: Not reported

NY MANIFEST:

EPAID: NYP004238818
Mailing Name: CONSOLIDATED EDISON - MH 39170
Mailing Contact: TOM TEELING
Mailing Address 1: 4 IRVING PLACE RM 828
Mailing Address 2: Not reported
Mailing City: NEW YORK
Mailing State: NY
Mailing Zip: 10003
Mailing Zip 4: Not reported
Mailing Country: USA
Mailing Phone: 2124603770

NY MANIFEST:

Document ID: Not reported
Manifest Status: Not reported
seq: Not reported
Year: 2011
Trans1 State ID: NJ0000027193
Trans2 State ID: Not reported
Generator Ship Date: 07/22/2011

Map ID
 Direction
 Distance
 Elevation

MAP FINDINGS

Site

Database(s)

EDR ID Number
 EPA ID Number

CON EDISON MANHOLE 39170 (Continued)

1014926157

Trans1 Recv Date: 07/22/2011
 Trans2 Recv Date: Not reported
 TSD Site Recv Date: 07/25/2011
 Part A Recv Date: Not reported
 Part B Recv Date: Not reported
 Generator EPA ID: NYP004238818
 Trans1 EPA ID: Not reported
 Trans2 EPA ID: Not reported
 TSDF ID 1: NJD002200046
 TSDF ID 2: Not reported
 Manifest Tracking Number: 007655226JJK
 Import Indicator: N
 Export Indicator: N
 Discr Quantity Indicator: N
 Discr Type Indicator: N
 Discr Residue Indicator: N
 Discr Partial Reject Indicator: N
 Discr Full Reject Indicator: N
 Manifest Ref Number: Not reported
 Alt Facility RCRA ID: Not reported
 Alt Facility Sign Date: Not reported
 MGMT Method Type Code: H111
 Waste Code: Not reported
 Waste Code: Not reported
 Waste Code: Not reported
 Waste Code: Not reported
 Waste Code: Not reported
 Waste Code: Not reported
 Quantity: 1750.0
 Units: P - Pounds
 Number of Containers: 1.0
 Container Type: TT - Cargo tank, tank trucks
 Handling Method: T Chemical, physical, or biological treatment.
 Specific Gravity: 1.0
 Waste Code: D008
 Waste Code 1_2: Not reported
 Waste Code 1_3: Not reported
 Waste Code 1_4: Not reported
 Waste Code 1_5: Not reported
 Waste Code 1_6: Not reported

[Click this hyperlink](#) while viewing on your computer to access additional NY_MANIFEST: detail in the EDR Site Report.

AC282
ENE
1/8-1/4
0.188 mi.
994 ft.

CON EDISON MANHOLE: 39174
E 115TH ST & LEXINGTON AVE NE
NEW YORK, NY 10029

RCRA NonGen / NLR

1017777290
NYP004551826

Site 16 of 29 in cluster AC

Relative:
Higher

RCRA NonGen / NLR:
 Date form received by agency: 07/03/2014

Actual:
23 ft.

Facility name: CON EDISON MANHOLE: 39174
 Facility address: E 115TH ST & LEXINGTON AVE NE
 COR
 NEW YORK, NY 10029
 EPA ID: NYP004551826

Map ID
Direction
Distance
Elevation

MAP FINDINGS

Site

Database(s)

EDR ID Number
EPA ID Number

CON EDISON MANHOLE: 39174 (Continued)

1017777290

Mailing address: IRVING PL, 15TH FL NE
NEW YORK, NY 10003
Contact: THOMAS TEELING
Contact address: Not reported
Not reported
Contact country: Not reported
Contact telephone: 212-460-3770
Contact email: Not reported
EPA Region: 02
Classification: Non-Generator
Description: Handler: Non-Generators do not presently generate hazardous waste

Handler Activities Summary:

U.S. importer of hazardous waste: No
Mixed waste (haz. and radioactive): No
Recycler of hazardous waste: No
Transporter of hazardous waste: No
Treater, storer or disposer of HW: No
Underground injection activity: No
On-site burner exemption: No
Furnace exemption: No
Used oil fuel burner: No
Used oil processor: No
User oil refiner: No
Used oil fuel marketer to burner: No
Used oil Specification marketer: No
Used oil transfer facility: No
Used oil transporter: No

Historical Generators:

Date form received by agency: 06/03/2014
Site name: CON EDISON
Classification: Small Quantity Generator

Date form received by agency: 06/03/2014
Site name: CON EDISON
Classification: Not a generator, verified

Violation Status: No violations found

W283
WNW
1/8-1/4
0.189 mi.
996 ft.

MENON INVESTMENTS LLC
35 WEST 110TH STREET
NEW YORK, NY 10026
Site 6 of 13 in cluster W

NY AST U003391609
N/A

Relative:
Higher
Actual:
20 ft.

AST:
Region: STATE
DEC Region: 2
Site Status: Active
Facility Id: 2-402095
Program Type: PBS
UTM X: 588736.29739
UTM Y: 4516701.37171
Expiration Date: 10/06/2022
Site Type: Apartment Building/Office Building

Affiliation Records:

Map ID
Direction
Distance
Elevation

MAP FINDINGS

Site

Database(s)

EDR ID Number
EPA ID Number

MENON INVESTMENTS LLC (Continued)

U003391609

Site Id: 19246
Affiliation Type: Mail Contact
Company Name: MENON INVESTMENTS LLC
Contact Type: MANAGING MEMBER
Contact Name: GOOPINATH MENON
Address1: 35 WEST 110TH STREET, APT #7M
Address2: Not reported
City: NEW YORK
State: NY
Zip Code: 10026
Country Code: 001
Phone: (212) 534-4006
EMail: Not reported
Fax Number: Not reported
Modified By: KXTANG
Date Last Modified: 2007-07-24

Site Id: 19246
Affiliation Type: Facility Operator
Company Name: MENON INVESTMENTS LLC
Contact Type: Not reported
Contact Name: L. SANTOS
Address1: Not reported
Address2: Not reported
City: Not reported
State: NN
Zip Code: Not reported
Country Code: 001
Phone: (212) 534-4006
EMail: Not reported
Fax Number: Not reported
Modified By: TRANSLAT
Date Last Modified: 2004-03-04

Site Id: 19246
Affiliation Type: Emergency Contact
Company Name: MENON INVESTMENTS LLC
Contact Type: Not reported
Contact Name: L. SANTOS
Address1: Not reported
Address2: Not reported
City: Not reported
State: NN
Zip Code: Not reported
Country Code: 001
Phone: (212) 534-4006
EMail: Not reported
Fax Number: Not reported
Modified By: TRANSLAT
Date Last Modified: 2004-03-04

Site Id: 19246
Affiliation Type: Facility Owner
Company Name: MENON INVESTMENTS LLC
Contact Type: MANAGING MEMBER
Contact Name: GOPINATH MENON
Address1: 35 WEST 110TH STREET, APT #7M

Map ID
Direction
Distance
Elevation

MAP FINDINGS

Site

Database(s)

EDR ID Number
EPA ID Number

MENON INVESTMENTS LLC (Continued)

U003391609

Address2: Not reported
City: NEW YORK
State: NY
Zip Code: 10026
Country Code: 001
Phone: (212) 534-4006
EMail: Not reported
Fax Number: Not reported
Modified By: DMPOKRZY
Date Last Modified: 2017-10-20

Tank Info:

Tank Number: 001
Tank Id: 21886
Material Code: 0001
Common Name of Substance: #2 Fuel Oil (On-Site Consumption)

Equipment Records:

K00 - Spill Prevention - None
A00 - Tank Internal Protection - None
B01 - Tank External Protection - Painted/Asphalt Coating
D01 - Pipe Type - Steel/Carbon Steel/Iron
H00 - Tank Leak Detection - None
L09 - Piping Leak Detection - Exempt Suction Piping
E00 - Piping Secondary Containment - None
I04 - Overfill - Product Level Gauge (A/G)
C01 - Pipe Location - Aboveground
G00 - Tank Secondary Containment - None
J02 - Dispenser - Suction Dispenser
F00 - Pipe External Protection - None

Tank Location: 1
Tank Type: Steel/Carbon Steel/Iron
Tank Status: In Service
Pipe Model: Not reported
Install Date: 07/15/1984
Capacity Gallons: 3500
Tightness Test Method: NN
Date Test: Not reported
Next Test Date: Not reported
Date Tank Closed: Not reported
Register: True
Modified By: DMPOKRZY
Last Modified: 10/20/2017
Material Name: #2 fuel oil (on-site consumption)

V284
SE
1/8-1/4
0.190 mi.
1003 ft.

CON EDISON
2018 3 AV
NEW YORK, NY 10029
Site 7 of 14 in cluster V

NY MANIFEST S117317122
N/A

Relative:
Lower
Actual:
15 ft.

NY MANIFEST:
Country: USA
EPA ID: NYP004644811
Facility Status: Not reported
Location Address 1: 2018 3 AV

Map ID
Direction
Distance
Elevation

MAP FINDINGS

Site

Database(s)

EDR ID Number
EPA ID Number

CON EDISON (Continued)

S117317122

Code: BP
Location Address 2: SB45623
Total Tanks: Not reported
Location City: NEW YORK
Location State: NY
Location Zip: 10029
Location Zip 4: Not reported

NY MANIFEST:
EPAID: NYP004644811
Mailing Name: CON EDISON
Mailing Contact: CON EDISON
Mailing Address 1: 4 IRVING PL
Mailing Address 2: 15TH FL
Mailing City: NEW YORK
Mailing State: NY
Mailing Zip: 10003
Mailing Zip 4: Not reported
Mailing Country: USA
Mailing Phone: Not reported

NY MANIFEST:
Document ID: Not reported
Manifest Status: Not reported
seq: Not reported
Year: 2014
Trans1 State ID: NJD003812047
Trans2 State ID: Not reported
Generator Ship Date: 09/02/2014
Trans1 Recv Date: 09/02/2014
Trans2 Recv Date: Not reported
TSD Site Recv Date: 09/02/2014
Part A Recv Date: Not reported
Part B Recv Date: Not reported
Generator EPA ID: NYP004644811
Trans1 EPA ID: Not reported
Trans2 EPA ID: Not reported
TSD ID 1: NJD991291105
TSD ID 2: Not reported
Manifest Tracking Number: 002609328GBF
Import Indicator: N
Export Indicator: N
Discr Quantity Indicator: N
Discr Type Indicator: N
Discr Residue Indicator: N
Discr Partial Reject Indicator: N
Discr Full Reject Indicator: N
Manifest Ref Number: Not reported
Alt Facility RCRA ID: Not reported
Alt Facility Sign Date: Not reported
MGMT Method Type Code: H110
Waste Code: Not reported
Waste Code: Not reported
Waste Code: Not reported
Waste Code: Not reported
Waste Code: Not reported
Waste Code: Not reported

Map ID
 Direction
 Distance
 Elevation

MAP FINDINGS

Site

Database(s)

EDR ID Number
 EPA ID Number

CON EDISON (Continued)

S117317122

Quantity: 500
 Units: P - Pounds
 Number of Containers: 1
 Container Type: TT - Cargo tank, tank trucks
 Handling Method: T Chemical, physical, or biological treatment.
 Specific Gravity: 1
 Waste Code: D008
 Waste Code 1_2: Not reported
 Waste Code 1_3: Not reported
 Waste Code 1_4: Not reported
 Waste Code 1_5: Not reported
 Waste Code 1_6: Not reported

[Click this hyperlink](#) while viewing on your computer to access additional NY_MANIFEST: detail in the EDR Site Report.

U285
NNE
1/8-1/4
0.192 mi.
1016 ft.

CON EDISON SERVICE BOX: 50753
1765 MADISON AVE FRONT OF
NEW YORK, NY 10029

RCRA NonGen / NLR 1016450974
NY MANIFEST NYP004300083

Site 7 of 11 in cluster U

Relative:
Higher

RCRA NonGen / NLR:

Actual:
30 ft.

Date form received by agency: 05/09/2013
 Facility name: CON EDISON SERVICE BOX: 50753
 Facility address: 1765 MADISON AVE FRONT OF
 NEW YORK, NY 10029
 EPA ID: NYP004300083
 Contact: RICARDO CARTY
 Contact address: Not reported
 Not reported
 Contact country: Not reported
 Contact telephone: 646-772-3407
 Contact email: Not reported
 EPA Region: 02
 Classification: Non-Generator
 Description: Handler: Non-Generators do not presently generate hazardous waste

Handler Activities Summary:

U.S. importer of hazardous waste: No
 Mixed waste (haz. and radioactive): No
 Recycler of hazardous waste: No
 Transporter of hazardous waste: No
 Treater, storer or disposer of HW: No
 Underground injection activity: No
 On-site burner exemption: No
 Furnace exemption: No
 Used oil fuel burner: No
 Used oil processor: No
 User oil refiner: No
 Used oil fuel marketer to burner: No
 Used oil Specification marketer: No
 Used oil transfer facility: No
 Used oil transporter: No

Map ID
Direction
Distance
Elevation

MAP FINDINGS

Site

Database(s)

EDR ID Number
EPA ID Number

CON EDISON SERVICE BOX: 50753 (Continued)

1016450974

Historical Generators:

Date form received by agency: 04/09/2013
Site name: CON EDISON SERVICE BOX: 50753
Classification: Conditionally Exempt Small Quantity Generator

Violation Status: No violations found

NY MANIFEST:

Country: USA
EPA ID: NYP004300083
Facility Status: Not reported
Location Address 1: F/O 1765 MADISON AVE
Code: BP
Location Address 2: SERVICE BOX # 50753
Total Tanks: Not reported
Location City: NEW YORK
Location State: NY
Location Zip: 10029
Location Zip 4: Not reported

NY MANIFEST:

EPAID: NYP004300083
Mailing Name: CON EDISON
Mailing Contact: TOM TEELING
Mailing Address 1: 4 IRVING PLACE 15TH FLOOR
Mailing Address 2: Not reported
Mailing City: NEW YORK
Mailing State: NY
Mailing Zip: 10003
Mailing Zip 4: Not reported
Mailing Country: USA
Mailing Phone: 2124603770

NY MANIFEST:

Document ID: Not reported
Manifest Status: Not reported
seq: Not reported
Year: 2013
Trans1 State ID: NJ0000027193
Trans2 State ID: Not reported
Generator Ship Date: 04/09/2013
Trans1 Recv Date: 04/09/2013
Trans2 Recv Date: Not reported
TSD Site Recv Date: 04/10/2013
Part A Recv Date: Not reported
Part B Recv Date: Not reported
Generator EPA ID: NYP004300083
Trans1 EPA ID: Not reported
Trans2 EPA ID: Not reported
TSD ID 1: NJD002200046
TSD ID 2: Not reported
Manifest Tracking Number: 010708378JJK
Import Indicator: N
Export Indicator: N
Discr Quantity Indicator: N
Discr Type Indicator: N
Discr Residue Indicator: N

Map ID
 Direction
 Distance
 Elevation

MAP FINDINGS

Site

Database(s)

EDR ID Number
 EPA ID Number

CON EDISON SERVICE BOX: 50753 (Continued)

1016450974

Discr Partial Reject Indicator: N
 Discr Full Reject Indicator: N
 Manifest Ref Number: Not reported
 Alt Facility RCRA ID: Not reported
 Alt Facility Sign Date: Not reported
 MGMT Method Type Code: H110
 Waste Code: Not reported
 Waste Code: Not reported
 Waste Code: Not reported
 Waste Code: Not reported
 Waste Code: Not reported
 Waste Code: Not reported
 Quantity: 1000
 Units: P - Pounds
 Number of Containers: 1
 Container Type: TT - Cargo tank, tank trucks
 Handling Method: T Chemical, physical, or biological treatment.
 Specific Gravity: 1
 Waste Code: D008
 Waste Code 1_2: Not reported
 Waste Code 1_3: Not reported
 Waste Code 1_4: Not reported
 Waste Code 1_5: Not reported
 Waste Code 1_6: Not reported

[Click this hyperlink](#) while viewing on your computer to access additional NY_MANIFEST: detail in the EDR Site Report.

AC286
ENE
1/8-1/4
0.193 mi.
1017 ft.

EAST HARLEM HEALTH CENTER
158 E 115TH ST
NEW YORK, NY 10029
Site 17 of 29 in cluster AC

NY MANIFEST **S118708550**
N/A

Relative:
Higher
Actual:
22 ft.

NY MANIFEST:
 Country: USA
 EPA ID: NYR000217380
 Facility Status: Not reported
 Location Address 1: 158 E 115TH ST
 Code: BP
 Location Address 2: Not reported
 Total Tanks: Not reported
 Location City: NEW YORK
 Location State: NY
 Location Zip: 10029
 Location Zip 4: Not reported

NY MANIFEST:
 EPAID: NYR000217380
 Mailing Name: EAST HARLEM HEALTH CENTER
 Mailing Contact: COURTNEY DRAYER
 Mailing Address 1: 42-09 28TH STREET 16-100
 Mailing Address 2: Not reported
 Mailing City: LONG ISLAND CITY
 Mailing State: NY
 Mailing Zip: 11101
 Mailing Zip 4: Not reported

Map ID
Direction
Distance
Elevation

MAP FINDINGS

Site

Database(s)

EDR ID Number
EPA ID Number

EAST HARLEM HEALTH CENTER (Continued)

S118708550

Mailing Country: USA
Mailing Phone: 3473966460

NY MANIFEST:

Document ID: Not reported
Manifest Status: Not reported
seq: Not reported
Year: 2016
Trans1 State ID: MAC300016672
Trans2 State ID: Not reported
Generator Ship Date: 03/16/2016
Trans1 Recv Date: 03/16/2016
Trans2 Recv Date: Not reported
TSD Site Recv Date: 03/17/2016
Part A Recv Date: Not reported
Part B Recv Date: Not reported
Generator EPA ID: NYR000217380
Trans1 EPA ID: Not reported
Trans2 EPA ID: Not reported
TSD ID 1: NYD077444263
TSD ID 2: Not reported
Manifest Tracking Number: 009438579FLE
Import Indicator: N
Export Indicator: N
Discr Quantity Indicator: N
Discr Type Indicator: N
Discr Residue Indicator: N
Discr Partial Reject Indicator: N
Discr Full Reject Indicator: N
Manifest Ref Number: Not reported
Alt Facility RCRA ID: Not reported
Alt Facility Sign Date: Not reported
MGMT Method Type Code: H141
Waste Code: Not reported
Waste Code: Not reported
Waste Code: Not reported
Waste Code: Not reported
Waste Code: Not reported
Waste Code: Not reported
Quantity: 123
Units: P - Pounds
Number of Containers: 1
Container Type: DM - Metal drums, barrels
Handling Method: B Incineration, heat recovery, burning.
Specific Gravity: 1
Waste Code: D001
Waste Code 1_2: D002
Waste Code 1_3: Not reported
Waste Code 1_4: Not reported
Waste Code 1_5: Not reported
Waste Code 1_6: Not reported

[Click this hyperlink](#) while viewing on your computer to access 5 additional NY_MANIFEST: record(s) in the EDR Site Report.

Map ID
Direction
Distance
Elevation

MAP FINDINGS

Site

Database(s)

EDR ID Number
EPA ID Number

AC287
ENE
1/8-1/4
0.193 mi.
1017 ft.

EAST HARLEM HEALTH CENTER
158 E 115TH ST
NEW YORK, NY 10029

RCRA-CESQG 1017780146
NYR000217380

Site 18 of 29 in cluster AC

Relative:
Higher

RCRA-CESQG:

Actual:
22 ft.

Date form received by agency: 02/12/2015
Facility name: EAST HARLEM HEALTH CENTER
Facility address: 158 E 115TH ST
NEW YORK, NY 10029
EPA ID: NYR000217380
Mailing address: GOTHAM CENTER
42-09 28TH ST PO BOX CN-8
QUEENS, NY 11101-4132
Contact: GEORGE TROIANO
Contact address: GOTHAM CENTER 42-09 28TH ST PO BOX CN-8
QUEENS, NY 11101-4132
Contact country: US
Contact telephone: 347-396-6454
Contact email: GTROIANO@HEALTH.NYC.GOV
EPA Region: 02
Classification: Conditionally Exempt Small Quantity Generator
Description: Handler: generates 100 kg or less of hazardous waste per calendar month, and accumulates 1000 kg or less of hazardous waste at any time; or generates 1 kg or less of acutely hazardous waste per calendar month, and accumulates at any time: 1 kg or less of acutely hazardous waste; or 100 kg or less of any residue or contaminated soil, waste or other debris resulting from the cleanup of a spill, into or on any land or water, of acutely hazardous waste; or generates 100 kg or less of any residue or contaminated soil, waste or other debris resulting from the cleanup of a spill, into or on any land or water, of acutely hazardous waste during any calendar month, and accumulates at any time: 1 kg or less of acutely hazardous waste; or 100 kg or less of any residue or contaminated soil, waste or other debris resulting from the cleanup of a spill, into or on any land or water, of acutely hazardous waste

Owner/Operator Summary:

Owner/operator name: NYC DOHMH GOTHAM CENTER
Owner/operator address: 28TH ST
QUEENS, NY 11101
Owner/operator country: US
Owner/operator telephone: 347-396-6753
Owner/operator email: Not reported
Owner/operator fax: Not reported
Owner/operator extension: Not reported
Legal status: Municipal
Owner/Operator Type: Owner
Owner/Op start date: 03/01/1940
Owner/Op end date: Not reported

Owner/operator name: SHEILA BENJAMIN
Owner/operator address: Not reported
Not reported
Owner/operator country: US
Owner/operator telephone: Not reported
Owner/operator email: Not reported
Owner/operator fax: Not reported

Map ID
Direction
Distance
Elevation

MAP FINDINGS

Site

Database(s)

EDR ID Number
EPA ID Number

EAST HARLEM HEALTH CENTER (Continued)

1017780146

Owner/operator extension: Not reported
Legal status: Municipal
Owner/Operator Type: Operator
Owner/Op start date: 11/15/2011
Owner/Op end date: Not reported

Handler Activities Summary:

U.S. importer of hazardous waste: No
Mixed waste (haz. and radioactive): No
Recycler of hazardous waste: No
Transporter of hazardous waste: No
Treater, storer or disposer of HW: No
Underground injection activity: No
On-site burner exemption: No
Furnace exemption: No
Used oil fuel burner: No
Used oil processor: No
User oil refiner: No
Used oil fuel marketer to burner: No
Used oil Specification marketer: No
Used oil transfer facility: No
Used oil transporter: No

- . Waste code: D001
- . Waste name: IGNITABLE WASTE

- . Waste code: D002
- . Waste name: CORROSIVE WASTE

- . Waste code: D003
- . Waste name: REACTIVE WASTE

- . Waste code: D004
- . Waste name: ARSENIC

- . Waste code: D005
- . Waste name: BARIUM

- . Waste code: D006
- . Waste name: CADMIUM

- . Waste code: D007
- . Waste name: CHROMIUM

- . Waste code: D008
- . Waste name: LEAD

- . Waste code: D009
- . Waste name: MERCURY

- . Waste code: D010
- . Waste name: SELENIUM

- . Waste code: D011
- . Waste name: SILVER

- . Waste code: D022

Map ID
Direction
Distance
Elevation

MAP FINDINGS

Site

Database(s)

EDR ID Number
EPA ID Number

EAST HARLEM HEALTH CENTER (Continued)

1017780146

- . Waste name: CHLOROFORM
- . Waste code: D038
- . Waste name: PYRIDINE
- . Waste code: D040
- . Waste name: TRICHLORETHYLENE
- . Waste code: F002
- . Waste name: THE FOLLOWING SPENT HALOGENATED SOLVENTS: TETRACHLOROETHYLENE, METHYLENE CHLORIDE, TRICHLOROETHYLENE, 1,1,1-TRICHLOROETHANE, CHLOROBENZENE, 1,1,2-TRICHLORO-1,2,2-TRIFLUOROETHANE, ORTHO-DICHLOROBENZENE, TRICHLOROFLUOROMETHANE, AND 1,1,2, TRICHLOROETHANE; ALL SPENT SOLVENT MIXTURES/BLENDS CONTAINING, BEFORE USE, A TOTAL OF TEN PERCENT OR MORE (BY VOLUME) OF ONE OR MORE OF THE ABOVE HALOGENATED SOLVENTS OR THOSE SOLVENTS LISTED IN F001, F004, AND F005; AND STILL BOTTOMS FROM THE RECOVERY OF THESE SPENT SOLVENTS AND SPENT SOLVENT MIXTURES.
- . Waste code: F003
- . Waste name: THE FOLLOWING SPENT NONHALOGENATED SOLVENTS: XYLENE, ACETONE, ETHYL ACETATE, ETHYL BENZENE, ETHYL ETHER, METHYL ISOBUTYL KETONE, N-BUTYL ALCOHOL, CYCLOHEXANONE, AND METHANOL; ALL SPENT SOLVENT MIXTURES/BLENDS CONTAINING, BEFORE USE, ONLY THE ABOVE SPENT NONHALOGENATED SOLVENTS; AND ALL SPENT SOLVENT MIXTURES/BLENDS CONTAINING, BEFORE USE, ONE OR MORE OF THE ABOVE NONHALOGENATED SOLVENTS, AND A TOTAL OF TEN PERCENT OR MORE (BY VOLUME) OF ONE OR MORE OF THOSE SOLVENTS LISTED IN F001, F002, F004, AND F005; AND STILL BOTTOMS FROM THE RECOVERY OF THESE SPENT SOLVENTS AND SPENT SOLVENT MIXTURES.
- . Waste code: F005
- . Waste name: THE FOLLOWING SPENT NONHALOGENATED SOLVENTS: TOLUENE, METHYL ETHYL KETONE, CARBON DISULFIDE, ISOBUTANOL, PYRIDINE, BENZENE, 2-ETHOXYETHANOL, AND 2-NITROPROPANE; ALL SPENT SOLVENT MIXTURES/BLENDS CONTAINING, BEFORE USE, A TOTAL OF TEN PERCENT OR MORE (BY VOLUME) OF ONE OR MORE OF THE ABOVE NONHALOGENATED SOLVENTS OR THOSE SOLVENTS LISTED IN F001, F002, OR F004; AND STILL BOTTOMS FROM THE RECOVERY OF THESE SPENT SOLVENTS AND SPENT SOLVENT MIXTURES.
- . Waste code: U122
- . Waste name: FORMALDEHYDE
- . Waste code: U188
- . Waste name: PHENOL
- . Waste code: B001
- . Waste name: B001
- . Waste code: B002
- . Waste name: B002
- . Waste code: B003
- . Waste name: B003
- . Waste code: B004
- . Waste name: B004

Map ID
Direction
Distance
Elevation

MAP FINDINGS

Site

Database(s)

EDR ID Number
EPA ID Number

EAST HARLEM HEALTH CENTER (Continued)

1017780146

Violation Status: No violations found

AC288
ENE
1/8-1/4
0.193 mi.
1017 ft.

EAST HARLEM DISTRIBUTION CENTER
158 EAST 115 STREET
NEW YORK, NY 10029

NY UST **U001838024**
N/A

Site 19 of 29 in cluster AC

Relative:
Higher
Actual:
22 ft.

UST:
Id/Status: 2-219002 / Unregulated/Closed
Program Type: PBS
Region: STATE
DEC Region: 2
Expiration Date: N/A
UTM X: 589299.19885
UTM Y: 4516857.58343
Site Type: Other

Affiliation Records:

Site Id: 8370
Affiliation Type: Facility Owner
Company Name: NYC DEPARTMENT OF HEALTH
Contact Type: Not reported
Contact Name: Not reported
Address1: 125 WORTH STREET
Address2: Not reported
City: NEW YORK
State: NY
Zip Code: 10013
Country Code: 001
Phone: (212) 788-5300
EMail: Not reported
Fax Number: Not reported
Modified By: NRLOMBAR
Date Last Modified: 2004-10-28

Site Id: 8370
Affiliation Type: Emergency Contact
Company Name: NYC DEPARTMENT OF HEALTH
Contact Type: Not reported
Contact Name: WAJID FARIDI
Address1: Not reported
Address2: Not reported
City: Not reported
State: NN
Zip Code: Not reported
Country Code: 001
Phone: (212) 676-2201
EMail: Not reported
Fax Number: Not reported
Modified By: TRANSLAT
Date Last Modified: 2004-03-04

Site Id: 8370
Affiliation Type: Mail Contact
Company Name: NYC DEPT. OF HEALTH
Contact Type: Not reported
Contact Name: WAJID FARIDI
Address1: 2 LAFAYETTE STREET

Map ID
Direction
Distance
Elevation

MAP FINDINGS

Site

Database(s)

EDR ID Number
EPA ID Number

EAST HARLEM DISTRIBUTION CENTER (Continued)

U001838024

Address2: 18TH FLOOR
City: NEW YORK
State: NY
Zip Code: 10007
Country Code: 001
Phone: (212) 676-2200
EMail: Not reported
Fax Number: Not reported
Modified By: TRANSLAT
Date Last Modified: 2004-03-04

Site Id: 8370
Affiliation Type: Facility Operator
Company Name: EAST HARLEM DISTRIBUTION CENTER
Contact Type: Not reported
Contact Name: NORBERT ATAANDE, HSM
Address1: Not reported
Address2: Not reported
City: Not reported
State: NN
Zip Code: Not reported
Country Code: 001
Phone: (212) 360-5906
EMail: Not reported
Fax Number: Not reported
Modified By: TRANSLAT
Date Last Modified: 2004-03-04

Tank Info:

Tank Number: 001
Tank ID: 24071
Tank Status: Closed - In Place
Material Name: Closed - In Place
Capacity Gallons: 3088
Install Date: 01/01/1937
Date Tank Closed: 10/04/1994
Registered: True
Tank Location: Underground
Tank Type: Steel/carbon steel
Material Code: 0001
Common Name of Substance: #2 Fuel Oil (On-Site Consumption)

Tightness Test Method: 03
Date Test: 08/01/1999
Next Test Date: Not reported
Pipe Model: Not reported
Modified By: NRLOMBAR
Last Modified: 04/14/2017

Equipment Records:

B00 - Tank External Protection - None
C00 - Pipe Location - No Piping
F00 - Pipe External Protection - None
G00 - Tank Secondary Containment - None
J02 - Dispenser - Suction Dispenser
H00 - Tank Leak Detection - None

Map ID
Direction
Distance
Elevation

MAP FINDINGS

Site

Database(s)

EDR ID Number
EPA ID Number

EAST HARLEM DISTRIBUTION CENTER (Continued)

U001838024

L09 - Piping Leak Detection - Exempt Suction Piping
A00 - Tank Internal Protection - None
D01 - Pipe Type - Steel/Carbon Steel/Iron
I04 - Overfill - Product Level Gauge (A/G)

Tank Number: 002
Tank ID: 45811
Tank Status: Closed - In Place
Material Name: Closed - In Place
Capacity Gallons: 3088
Install Date: 09/01/1950
Date Tank Closed: 10/04/1994
Registered: True
Tank Location: Underground
Tank Type: Steel/carbon steel
Material Code: 0001
Common Name of Substance: #2 Fuel Oil (On-Site Consumption)

Tightness Test Method: 03
Date Test: 08/01/1999
Next Test Date: Not reported
Pipe Model: Not reported
Modified By: NRLOMBAR
Last Modified: 04/14/2017

Equipment Records:

I04 - Overfill - Product Level Gauge (A/G)
H00 - Tank Leak Detection - None
L09 - Piping Leak Detection - Exempt Suction Piping
B00 - Tank External Protection - None
C00 - Pipe Location - No Piping
F00 - Pipe External Protection - None
G00 - Tank Secondary Containment - None
J02 - Dispenser - Suction Dispenser
A00 - Tank Internal Protection - None
D01 - Pipe Type - Steel/Carbon Steel/Iron

AC289
ENE
1/8-1/4
0.193 mi.
1017 ft.

CLOSED-LACKOF RECENT INFO
158 E 115TH ST
NEW YORK, NY
Site 20 of 29 in cluster AC

NY LTANKS **S106703277**
N/A

Relative:
Higher

LTANKS:
Facility ID: 8805777
Site ID: 149548
Closed Date: 2003-03-05
Spill Number: 8805777
Spill Date: 1988-10-06
Spill Cause: Tank Test Failure
Spill Source: Institutional, Educational, Gov., Other
Spill Class: C4
Cleanup Ceased: Not reported
SWIS: 3101
Investigator: ADMIN. CLOSED
Referred To: Not reported
Reported to Dept: 1988-10-07

Actual:
22 ft.

Map ID
Direction
Distance
Elevation

MAP FINDINGS

Site

Database(s)

EDR ID Number
EPA ID Number

CLOSED-LACKOF RECENT INFO (Continued)

S106703277

CID: Not reported
Water Affected: Not reported
Spill Notifier: Tank Tester
Last Inspection: Not reported
Recommended Penalty: False
Meets Standard: False
UST Involvement: False
Remediation Phase: 0
Date Entered In Computer: 1988-10-12
Spill Record Last Update: 2003-03-19
Spiller Name: INSPCTR FEUERMAN
Spiller Company: EAST HARLEM CNTR/NYC DOH
Spiller Address: Not reported
Spiller County: 001
Spiller Contact: Not reported
Spiller Phone: Not reported
Spiller Extention: Not reported
DEC Region: 2
DER Facility ID: 127207
DEC Memo: "Prior to Sept, 2004 data translation this spill Lead_DEC Field was ADMIN.CLOSED 03/05/2003- Closed Due To The Nature / Extent Of The Spill Report"
Remarks: "3K TK SYSTEM FAILED HORNER EZY CHEK. GROSS LEAK IN PIPING, REMOTE FILL, OR VENT LINE.CLOSED DUE TO LACK OF ANY RECENT INFO- DOES NOT MEET ANY CLEAN UP REQUIREMENTS."

All TTF:

Facility ID: 8805777
Spill Number: 8805777
Spill Tank Test: 1534731
Site ID: 149548
Tank Number: Not reported
Tank Size: 0
Material: 0001
EPA UST: Not reported
UST: Not reported
Cause: Not reported
Source: Not reported
Test Method: 00
Test Method 2: Unknown
Leak Rate: .00
Gross Fail: Not reported
Modified By: Spills
Last Modified Date: Not reported

All Materials:

Site ID: 149548
Operable Unit ID: 920936
Operable Unit: 01
Material ID: 457686
Material Code: 0001A
Material Name: #2 fuel oil
Case No.: Not reported
Material FA: Petroleum
Quantity: -1.00
Units: L
Recovered: .00

Map ID
Direction
Distance
Elevation

MAP FINDINGS

Site

Database(s)

EDR ID Number
EPA ID Number

CLOSED-LACKOF RECENT INFO (Continued)

S106703277

Oxygenate: Not reported

**V290
ESE
1/8-1/4
0.194 mi.
1024 ft.**

**CON EDISON
2024 3 AV
NEW YORK, NY 10029
Site 8 of 14 in cluster V**

**NY MANIFEST S117317125
N/A**

**Relative:
Lower**

NY MANIFEST:
Country: USA
EPA ID: NYP004644845
Facility Status: Not reported
Location Address 1: 2024 3 AV
Code: BP
Location Address 2: SB45631
Total Tanks: Not reported
Location City: NEW YORK
Location State: NY
Location Zip: 10029
Location Zip 4: Not reported

**Actual:
16 ft.**

NY MANIFEST:
EPAID: NYP004644845
Mailing Name: CON EDISON
Mailing Contact: CON EDISON
Mailing Address 1: 4 IRVING PL
Mailing Address 2: 15TH FL
Mailing City: NEW YORK
Mailing State: NY
Mailing Zip: 10003
Mailing Zip 4: Not reported
Mailing Country: USA
Mailing Phone: Not reported

NY MANIFEST:
Document ID: Not reported
Manifest Status: Not reported
seq: Not reported
Year: 2014
Trans1 State ID: NJD003812047
Trans2 State ID: Not reported
Generator Ship Date: 09/02/2014
Trans1 Recv Date: 09/02/2014
Trans2 Recv Date: Not reported
TSD Site Recv Date: 09/02/2014
Part A Recv Date: Not reported
Part B Recv Date: Not reported
Generator EPA ID: NYP004644845
Trans1 EPA ID: Not reported
Trans2 EPA ID: Not reported
TSD ID 1: NJD991291105
TSD ID 2: Not reported
Manifest Tracking Number: 002609041GBF
Import Indicator: N
Export Indicator: N
Discr Quantity Indicator: N
Discr Type Indicator: N

Map ID
Direction
Distance
Elevation

MAP FINDINGS

Site

Database(s)

EDR ID Number
EPA ID Number

CON EDISON (Continued)

S117317125

Discr Residue Indicator: N
Discr Partial Reject Indicator: N
Discr Full Reject Indicator: N
Manifest Ref Number: Not reported
Alt Facility RCRA ID: Not reported
Alt Facility Sign Date: Not reported
MGMT Method Type Code: H110
Waste Code: Not reported
Waste Code: Not reported
Waste Code: Not reported
Waste Code: Not reported
Waste Code: Not reported
Waste Code: Not reported
Quantity: 500
Units: P - Pounds
Number of Containers: 1
Container Type: TT - Cargo tank, tank trucks
Handling Method: T Chemical, physical, or biological treatment.
Specific Gravity: 1
Waste Code: D008
Waste Code 1_2: Not reported
Waste Code 1_3: Not reported
Waste Code 1_4: Not reported
Waste Code 1_5: Not reported
Waste Code 1_6: Not reported

[Click this hyperlink](#) while viewing on your computer to access additional NY_MANIFEST: detail in the EDR Site Report.

V291
ESE
1/8-1/4
0.194 mi.
1024 ft.

CON EDISON SERVICE BOX: 45632
2026 3RD AVE
NEW YORK, NY 10029

RCRA NonGen / NLR 1016961663
NY MANIFEST NYP004345252

Site 9 of 14 in cluster V

Relative:
Lower

RCRA NonGen / NLR:

Actual:
16 ft.

Date form received by agency: 09/13/2013
Facility name: CON EDISON SERVICE BOX: 45632
Facility address: 2026 3RD AVE
NEW YORK, NY 10029
EPA ID: NYP004345252
Mailing address: IRVING PL, RM 828
NEW YORK, NY 10003
Contact: BENJAMIN BAMONTE
Contact address: Not reported
Not reported
Contact country: Not reported
Contact telephone: 212-894-9549
Contact email: Not reported
EPA Region: 02
Classification: Non-Generator
Description: Handler: Non-Generators do not presently generate hazardous waste

Handler Activities Summary:

U.S. importer of hazardous waste: No
Mixed waste (haz. and radioactive): No

Map ID
Direction
Distance
Elevation

MAP FINDINGS

Site

Database(s)

EDR ID Number
EPA ID Number

CON EDISON SERVICE BOX: 45632 (Continued)

1016961663

Recycler of hazardous waste: No
Transporter of hazardous waste: No
Treater, storer or disposer of HW: No
Underground injection activity: No
On-site burner exemption: No
Furnace exemption: No
Used oil fuel burner: No
Used oil processor: No
User oil refiner: No
Used oil fuel marketer to burner: No
Used oil Specification marketer: No
Used oil transfer facility: No
Used oil transporter: No

Historical Generators:

Date form received by agency: 08/13/2013
Site name: CON EDISON SERVICE BOX: 45632
Classification: Conditionally Exempt Small Quantity Generator

Violation Status: No violations found

NY MANIFEST:

Country: USA
EPA ID: NYP004345252
Facility Status: Not reported
Location Address 1: FO 2026 3RD AVE
Code: BP
Location Address 2: SB #45632
Total Tanks: Not reported
Location City: NEW YORK
Location State: NY
Location Zip: 10029
Location Zip 4: Not reported

NY MANIFEST:

EPAID: NYP004345252
Mailing Name: CON EDISON
Mailing Contact: CON EDISON
Mailing Address 1: 4 IRVING PLACE 15TH FLOOR
Mailing Address 2: Not reported
Mailing City: NEW YORK
Mailing State: NY
Mailing Zip: 10003
Mailing Zip 4: Not reported
Mailing Country: USA
Mailing Phone: 2124603770

NY MANIFEST:

Document ID: Not reported
Manifest Status: Not reported
seq: Not reported
Year: 2013
Trans1 State ID: NJD003812047
Trans2 State ID: NJD003812047
Generator Ship Date: 08/13/2013
Trans1 Recv Date: 08/13/2013
Trans2 Recv Date: 08/15/2013

Map ID
 Direction
 Distance
 Elevation

MAP FINDINGS

Site

Database(s)

EDR ID Number
 EPA ID Number

CON EDISON SERVICE BOX: 45632 (Continued)

1016961663

TSD Site Recv Date: 08/15/2013
 Part A Recv Date: Not reported
 Part B Recv Date: Not reported
 Generator EPA ID: NYP004345252
 Trans1 EPA ID: Not reported
 Trans2 EPA ID: Not reported
 TSDF ID 1: NJD991291105
 TSDF ID 2: Not reported
 Manifest Tracking Number: 002086752GBF
 Import Indicator: N
 Export Indicator: N
 Discr Quantity Indicator: N
 Discr Type Indicator: N
 Discr Residue Indicator: N
 Discr Partial Reject Indicator: N
 Discr Full Reject Indicator: N
 Manifest Ref Number: Not reported
 Alt Facility RCRA ID: Not reported
 Alt Facility Sign Date: Not reported
 MGMT Method Type Code: H110
 Waste Code: Not reported
 Waste Code: Not reported
 Waste Code: Not reported
 Waste Code: Not reported
 Waste Code: Not reported
 Waste Code: Not reported
 Quantity: 1000
 Units: P - Pounds
 Number of Containers: 1
 Container Type: TT - Cargo tank, tank trucks
 Handling Method: T Chemical, physical, or biological treatment.
 Specific Gravity: 1
 Waste Code: D008
 Waste Code 1_2: Not reported
 Waste Code 1_3: Not reported
 Waste Code 1_4: Not reported
 Waste Code 1_5: Not reported
 Waste Code 1_6: Not reported

[Click this hyperlink](#) while viewing on your computer to access additional NY_MANIFEST: detail in the EDR Site Report.

U292
NNE
1/8-1/4
0.194 mi.
1026 ft.

CON EDISON SERVICE BOX: 19133
60 E 116TH ST OPPOSITE
NEW YORK, NY 10029

RCRA NonGen / NLR **1016451071**
NY MANIFEST **NYP004301099**

Site 8 of 11 in cluster U

Relative:
Higher

RCRA NonGen / NLR:

Actual:
30 ft.

Date form received by agency: 05/12/2013
 Facility name: CON EDISON SERVICE BOX: 19133
 Facility address: 60 E 116TH ST OPPOSITE
 NEW YORK, NY 10029
 EPA ID: NYP004301099
 Contact: JUAN RODRIGUEZ
 Contact address: Not reported
 Not reported

Map ID
Direction
Distance
Elevation

MAP FINDINGS

Site

Database(s)

EDR ID Number
EPA ID Number

CON EDISON SERVICE BOX: 19133 (Continued)

1016451071

Contact country: Not reported
Contact telephone: 347-865-5931
Contact email: Not reported
EPA Region: 02
Classification: Non-Generator
Description: Handler: Non-Generators do not presently generate hazardous waste

Handler Activities Summary:

U.S. importer of hazardous waste: No
Mixed waste (haz. and radioactive): No
Recycler of hazardous waste: No
Transporter of hazardous waste: No
Treater, storer or disposer of HW: No
Underground injection activity: No
On-site burner exemption: No
Furnace exemption: No
Used oil fuel burner: No
Used oil processor: No
User oil refiner: No
Used oil fuel marketer to burner: No
Used oil Specification marketer: No
Used oil transfer facility: No
Used oil transporter: No

Historical Generators:

Date form received by agency: 04/12/2013
Site name: CON EDISON SERVICE BOX: 19133
Classification: Conditionally Exempt Small Quantity Generator

Violation Status: No violations found

NY MANIFEST:

Country: USA
EPA ID: NYP004301099
Facility Status: Not reported
Location Address 1: OPP 60 E 116TH ST
Code: BP
Location Address 2: SERV BOX 19133
Total Tanks: Not reported
Location City: NEW YORK
Location State: NY
Location Zip: 10029
Location Zip 4: Not reported

NY MANIFEST:

EPAID: NYP004301099
Mailing Name: CON EDISON
Mailing Contact: CON EDISON
Mailing Address 1: 4 IRVING PL 15TH FL
Mailing Address 2: Not reported
Mailing City: NEW YORK
Mailing State: NY
Mailing Zip: 10003
Mailing Zip 4: Not reported
Mailing Country: USA
Mailing Phone: 2124603770

Map ID
Direction
Distance
Elevation

MAP FINDINGS

Site

Database(s)

EDR ID Number
EPA ID Number

CON EDISON SERVICE BOX: 19133 (Continued)

1016451071

NY MANIFEST:

Document ID:	Not reported
Manifest Status:	Not reported
seq:	Not reported
Year:	2013
Trans1 State ID:	NJ000027193
Trans2 State ID:	Not reported
Generator Ship Date:	04/12/2013
Trans1 Recv Date:	04/12/2013
Trans2 Recv Date:	Not reported
TSD Site Recv Date:	04/15/2013
Part A Recv Date:	Not reported
Part B Recv Date:	Not reported
Generator EPA ID:	NYP004301099
Trans1 EPA ID:	Not reported
Trans2 EPA ID:	Not reported
TSD ID 1:	NJD002200046
TSD ID 2:	Not reported
Manifest Tracking Number:	010708411JJK
Import Indicator:	N
Export Indicator:	N
Discr Quantity Indicator:	N
Discr Type Indicator:	N
Discr Residue Indicator:	N
Discr Partial Reject Indicator:	N
Discr Full Reject Indicator:	N
Manifest Ref Number:	Not reported
Alt Facility RCRA ID:	Not reported
Alt Facility Sign Date:	Not reported
MGMT Method Type Code:	H110
Waste Code:	Not reported
Waste Code:	Not reported
Waste Code:	Not reported
Waste Code:	Not reported
Waste Code:	Not reported
Waste Code:	Not reported
Quantity:	500
Units:	P - Pounds
Number of Containers:	1
Container Type:	TT - Cargo tank, tank trucks
Handling Method:	T Chemical, physical, or biological treatment.
Specific Gravity:	1
Waste Code:	D008
Waste Code 1_2:	Not reported
Waste Code 1_3:	Not reported
Waste Code 1_4:	Not reported
Waste Code 1_5:	Not reported
Waste Code 1_6:	Not reported

[Click this hyperlink](#) while viewing on your computer to access additional NY_MANIFEST: detail in the EDR Site Report.

Map ID
Direction
Distance
Elevation

MAP FINDINGS

Site

Database(s)

EDR ID Number
EPA ID Number

U293
NNE
1/8-1/4
0.194 mi.
1026 ft.

CON EDISON SERVICE BOX: 19137
60 E 116TH ST
NEW YORK, NY 10029

RCRA NonGen / NLR **1016451063**
NY MANIFEST **NYP004301016**

Site 9 of 11 in cluster U

Relative:
Higher

RCRA NonGen / NLR:

Actual:
30 ft.

Date form received by agency: 05/12/2013
Facility name: CON EDISON SERVICE BOX: 19137
Facility address: 60 E 116TH ST
NEW YORK, NY 10029
EPA ID: NYP004301016
Contact: JUAN RODRIGUEZ
Contact address: Not reported
Not reported
Contact country: Not reported
Contact telephone: 347-865-5931
Contact email: Not reported
EPA Region: 02
Classification: Non-Generator
Description: Handler: Non-Generators do not presently generate hazardous waste

Handler Activities Summary:

U.S. importer of hazardous waste: No
Mixed waste (haz. and radioactive): No
Recycler of hazardous waste: No
Transporter of hazardous waste: No
Treater, storer or disposer of HW: No
Underground injection activity: No
On-site burner exemption: No
Furnace exemption: No
Used oil fuel burner: No
Used oil processor: No
User oil refiner: No
Used oil fuel marketer to burner: No
Used oil Specification marketer: No
Used oil transfer facility: No
Used oil transporter: No

Historical Generators:

Date form received by agency: 04/12/2013
Site name: CON EDISON SERVICE BOX: 19137
Classification: Conditionally Exempt Small Quantity Generator

Violation Status: No violations found

NY MANIFEST:

Country: USA
EPA ID: NYP004301016
Facility Status: Not reported
Location Address 1: 60 E 116TH ST
Code: BP
Location Address 2: SERV BOX 19137
Total Tanks: Not reported
Location City: NEW YORK
Location State: NY
Location Zip: 10029
Location Zip 4: Not reported

Map ID
Direction
Distance
Elevation

MAP FINDINGS

Site

Database(s)

EDR ID Number
EPA ID Number

CON EDISON SERVICE BOX: 19137 (Continued)

1016451063

NY MANIFEST:

EPAID: NYP004301016
Mailing Name: CON EDISON
Mailing Contact: CON EDISON
Mailing Address 1: 4 IRVING PL 15TH FL
Mailing Address 2: Not reported
Mailing City: NEW YORK
Mailing State: NY
Mailing Zip: 10003
Mailing Zip 4: Not reported
Mailing Country: USA
Mailing Phone: 2124603770

NY MANIFEST:

Document ID: Not reported
Manifest Status: Not reported
seq: Not reported
Year: 2013
Trans1 State ID: NJ0000027193
Trans2 State ID: Not reported
Generator Ship Date: 04/12/2013
Trans1 Recv Date: 04/12/2013
Trans2 Recv Date: Not reported
TSD Site Recv Date: 04/15/2013
Part A Recv Date: Not reported
Part B Recv Date: Not reported
Generator EPA ID: NYP004301016
Trans1 EPA ID: Not reported
Trans2 EPA ID: Not reported
TSD ID 1: NJD002200046
TSD ID 2: Not reported
Manifest Tracking Number: 010708414JJK
Import Indicator: N
Export Indicator: N
Discr Quantity Indicator: N
Discr Type Indicator: N
Discr Residue Indicator: N
Discr Partial Reject Indicator: N
Discr Full Reject Indicator: N
Manifest Ref Number: Not reported
Alt Facility RCRA ID: Not reported
Alt Facility Sign Date: Not reported
MGMT Method Type Code: H110
Waste Code: Not reported
Waste Code: Not reported
Waste Code: Not reported
Waste Code: Not reported
Waste Code: Not reported
Waste Code: Not reported
Quantity: 500
Units: P - Pounds
Number of Containers: 1
Container Type: TT - Cargo tank, tank trucks
Handling Method: T Chemical, physical, or biological treatment.
Specific Gravity: 1
Waste Code: D008

Map ID
Direction
Distance
Elevation

MAP FINDINGS

Site

Database(s)

EDR ID Number
EPA ID Number

CON EDISON SERVICE BOX: 19137 (Continued)

1016451063

Waste Code 1_2: Not reported
Waste Code 1_3: Not reported
Waste Code 1_4: Not reported
Waste Code 1_5: Not reported
Waste Code 1_6: Not reported

[Click this hyperlink](#) while viewing on your computer to access additional NY_MANIFEST: detail in the EDR Site Report.

U294
NNE
1/8-1/4
0.194 mi.
1026 ft.

MARCEL CLEANERS
56 E 116TH ST
NEW YORK, NY 10029
Site 10 of 11 in cluster U

RCRA-SQG **1006810612**
ICIS **NYR000114298**
US AIRS
NY DRYCLEANERS
NY MANIFEST

Relative:
Higher

RCRA-SQG:

Actual:
30 ft.

Date form received by agency: 01/01/2007
Facility name: MARCEL CLEANERS
Facility address: 56 E 116TH ST
NEW YORK, NY 10029
EPA ID: NYR000114298
Mailing address: E 116TH ST
NEW YORK, NY 10029
Contact: MARCELO ORBE
Contact address: E 116TH ST
NEW YORK, NY 10029
Contact country: US
Contact telephone: 212-348-7121
Contact email: Not reported
EPA Region: 02
Classification: Small Small Quantity Generator
Description: Handler: generates more than 100 and less than 1000 kg of hazardous waste during any calendar month and accumulates less than 6000 kg of hazardous waste at any time; or generates 100 kg or less of hazardous waste during any calendar month, and accumulates more than 1000 kg of hazardous waste at any time

Owner/Operator Summary:

Owner/operator name: MARCEL CLEANERS - MARCELO ORBE
Owner/operator address: E 116TH ST
NEW YORK, NY 10029
Owner/operator country: US
Owner/operator telephone: 212-348-7121
Owner/operator email: Not reported
Owner/operator fax: Not reported
Owner/operator extension: Not reported
Legal status: Private
Owner/Operator Type: Operator
Owner/Op start date: 03/01/2003
Owner/Op end date: Not reported

Owner/operator name: MARCELO ORBE
Owner/operator address: E 116TH ST
NEW YORK, NY 10029
Owner/operator country: US
Owner/operator telephone: 212-348-7121

Map ID
Direction
Distance
Elevation

MAP FINDINGS

Site

Database(s)

EDR ID Number
EPA ID Number

MARCEL CLEANERS (Continued)

1006810612

Owner/operator email: Not reported
Owner/operator fax: Not reported
Owner/operator extension: Not reported
Legal status: Private
Owner/Operator Type: Owner
Owner/Op start date: 06/15/2002
Owner/Op end date: Not reported

Handler Activities Summary:

U.S. importer of hazardous waste: No
Mixed waste (haz. and radioactive): No
Recycler of hazardous waste: No
Transporter of hazardous waste: No
Treater, storer or disposer of HW: No
Underground injection activity: No
On-site burner exemption: No
Furnace exemption: No
Used oil fuel burner: No
Used oil processor: No
User oil refiner: No
Used oil fuel marketer to burner: No
Used oil Specification marketer: No
Used oil transfer facility: No
Used oil transporter: No

Historical Generators:

Date form received by agency: 01/01/2006
Site name: MARCEL CLEANERS
Classification: Conditionally Exempt Small Quantity Generator

Date form received by agency: 03/21/2003
Site name: MARCEL CLEANERS
Classification: Conditionally Exempt Small Quantity Generator

. Waste code: D007
. Waste name: CHROMIUM

. Waste code: D039
. Waste name: TETRACHLOROETHYLENE

. Waste code: D040
. Waste name: TRICHLOROETHYLENE

. Waste code: F002
. Waste name: THE FOLLOWING SPENT HALOGENATED SOLVENTS: TETRACHLOROETHYLENE, METHYLENE CHLORIDE, TRICHLOROETHYLENE, 1,1,1-TRICHLOROETHANE, CHLOROBENZENE, 1,1,2-TRICHLORO-1,2,2-TRIFLUOROETHANE, ORTHO-DICHLOROBENZENE, TRICHLOROFLUOROMETHANE, AND 1,1,2, TRICHLOROETHANE; ALL SPENT SOLVENT MIXTURES/BLENDS CONTAINING, BEFORE USE, A TOTAL OF TEN PERCENT OR MORE (BY VOLUME) OF ONE OR MORE OF THE ABOVE HALOGENATED SOLVENTS OR THOSE SOLVENTS LISTED IN F001, F004, AND F005; AND STILL BOTTOMS FROM THE RECOVERY OF THESE SPENT SOLVENTS AND SPENT SOLVENT MIXTURES.

Violation Status: No violations found

Map ID
Direction
Distance
Elevation

MAP FINDINGS

Site

Database(s)

EDR ID Number
EPA ID Number

MARCEL CLEANERS (Continued)

1006810612

ICIS:

Enforcement Action ID: NY000A0000262030016700308
FRS ID: 110014360271
Action Name: MARCEL CLEANERS 36061R323200308
Facility Name: MARCEL CLEANERS
Facility Address: 56 E 116TH ST
NEW YORK, NY 100291147
Enforcement Action Type: Notice of Violation
Facility County: BRONX
Program System Acronym: AIR
Enforcement Action Forum Desc: Administrative - Informal
EA Type Code: NOV
Facility SIC Code: 7216
Federal Facility ID: Not reported
Latitude in Decimal Degrees: 40.79979
Longitude in Decimal Degrees: -73.94437
Permit Type Desc: Not reported
Program System Acronym: NY0000002620300167
Facility NAICS Code: 812320
Tribal Land Code: Not reported

Enforcement Action ID: NY000A0000262030016700305
FRS ID: 110014360271
Action Name: MARCEL CLEANERS 36061R323200305
Facility Name: MARCEL CLEANERS
Facility Address: 56 E 116TH ST
NEW YORK, NY 100291147
Enforcement Action Type: Notice of Violation
Facility County: BRONX
Program System Acronym: AIR
Enforcement Action Forum Desc: Administrative - Informal
EA Type Code: NOV
Facility SIC Code: 7216
Federal Facility ID: Not reported
Latitude in Decimal Degrees: 40.79979
Longitude in Decimal Degrees: -73.94437
Permit Type Desc: Not reported
Program System Acronym: NY0000002620300167
Facility NAICS Code: 812320
Tribal Land Code: Not reported

Enforcement Action ID: NY000A0000262030016700301
FRS ID: 110014360271
Action Name: MARCEL CLEANERS 36061R323200301
Facility Name: MARCEL CLEANERS
Facility Address: 56 E 116TH ST
NEW YORK, NY 100291147
Enforcement Action Type: Notice of Violation
Facility County: BRONX
Program System Acronym: AIR
Enforcement Action Forum Desc: Administrative - Informal
EA Type Code: NOV
Facility SIC Code: 7216
Federal Facility ID: Not reported
Latitude in Decimal Degrees: 40.79979
Longitude in Decimal Degrees: -73.94437
Permit Type Desc: Not reported

Map ID
Direction
Distance
Elevation

MAP FINDINGS

Site

Database(s)

EDR ID Number
EPA ID Number

MARCEL CLEANERS (Continued)

1006810612

Program System Acronym: NY0000002620300167
Facility NAICS Code: 812320
Tribal Land Code: Not reported

US AIRS MINOR:

Envid: 1006810612
Region Code: 02
Programmatic ID: AIR NY0000002620300167
Facility Registry ID: 110014360271
D and B Number: Not reported
Primary SIC Code: 7216
NAICS Code: 812320
Default Air Classification Code: MIN
Facility Type of Ownership Code: POF
Air CMS Category Code: Not reported
HPV Status: Not reported

US AIRS MINOR:

Region Code: 02
Programmatic ID: AIR NY0000002620300167
Facility Registry ID: 110014360271
Air Operating Status Code: OPR
Default Air Classification Code: MIN
Air Program: MACT Standards (40 CFR Part 63)
Activity Date: 2004-03-20 00:00:00
Activity Status Date: Not reported
Activity Group: Compliance Monitoring
Activity Type: Inspection/Evaluation
Activity Status: Not reported

Region Code: 02
Programmatic ID: AIR NY0000002620300167
Facility Registry ID: 110014360271
Air Operating Status Code: OPR
Default Air Classification Code: MIN
Air Program: MACT Standards (40 CFR Part 63)
Activity Date: 2005-03-20 00:00:00
Activity Status Date: Not reported
Activity Group: Compliance Monitoring
Activity Type: Inspection/Evaluation
Activity Status: Not reported

Region Code: 02
Programmatic ID: AIR NY0000002620300167
Facility Registry ID: 110014360271
Air Operating Status Code: OPR
Default Air Classification Code: MIN
Air Program: MACT Standards (40 CFR Part 63)
Activity Date: 2008-10-01 00:00:00
Activity Status Date: Not reported
Activity Group: Compliance Monitoring
Activity Type: Inspection/Evaluation
Activity Status: Not reported

Region Code: 02
Programmatic ID: AIR NY0000002620300167

Map ID
Direction
Distance
Elevation

MAP FINDINGS

Site

Database(s)

EDR ID Number
EPA ID Number

MARCEL CLEANERS (Continued)

1006810612

Facility Registry ID: 110014360271
Air Operating Status Code: OPR
Default Air Classification Code: MIN
Air Program: MACT Standards (40 CFR Part 63)
Activity Date: 2004-07-29 00:00:00
Activity Status Date: 2004-07-29 00:00:00
Activity Group: Enforcement Action
Activity Type: Administrative - Informal
Activity Status: Achieved

Region Code: 02
Programmatic ID: AIR NY0000002620300167
Facility Registry ID: 110014360271
Air Operating Status Code: OPR
Default Air Classification Code: MIN
Air Program: MACT Standards (40 CFR Part 63)
Activity Date: 2005-04-28 00:00:00
Activity Status Date: 2005-04-28 00:00:00
Activity Group: Enforcement Action
Activity Type: Administrative - Informal
Activity Status: Achieved

Region Code: 02
Programmatic ID: AIR NY0000002620300167
Facility Registry ID: 110014360271
Air Operating Status Code: OPR
Default Air Classification Code: MIN
Air Program: MACT Standards (40 CFR Part 63)
Activity Date: 2006-01-04 00:00:00
Activity Status Date: 2006-01-04 00:00:00
Activity Group: Enforcement Action
Activity Type: Administrative - Informal
Activity Status: Achieved

Region Code: 02
Programmatic ID: AIR NY0000002620300167
Facility Registry ID: 110014360271
Air Operating Status Code: OPR
Default Air Classification Code: MIN
Air Program: State Implementation Plan for National Primary and Secondary Ambient Air Quality Standards
Activity Date: 2004-03-20 00:00:00
Activity Status Date: Not reported
Activity Group: Compliance Monitoring
Activity Type: Inspection/Evaluation
Activity Status: Not reported

Region Code: 02
Programmatic ID: AIR NY0000002620300167
Facility Registry ID: 110014360271
Air Operating Status Code: OPR
Default Air Classification Code: MIN
Air Program: State Implementation Plan for National Primary and Secondary Ambient Air Quality Standards
Activity Date: 2005-03-20 00:00:00
Activity Status Date: Not reported
Activity Group: Compliance Monitoring
Activity Type: Inspection/Evaluation
Activity Status: Not reported

Map ID
Direction
Distance
Elevation

MAP FINDINGS

Site

Database(s)

EDR ID Number
EPA ID Number

MARCEL CLEANERS (Continued)

1006810612

Region Code: 02
Programmatic ID: AIR NY0000002620300167
Facility Registry ID: 110014360271
Air Operating Status Code: OPR
Default Air Classification Code: MIN
Air Program: State Implementation Plan for National Primary and Secondary Ambient Air Quality Standards
Activity Date: 2008-10-01 00:00:00
Activity Status Date: Not reported
Activity Group: Compliance Monitoring
Activity Type: Inspection/Evaluation
Activity Status: Not reported

US AIRS MINOR:

Envid: 1006810612
Region Code: 02
Programmatic ID: AIR NY0000002620300167
Facility Registry ID: 110014360271
D and B Number: Not reported
Primary SIC Code: 7216
NAICS Code: 812320
Default Air Classification Code: MIN
Facility Type of Ownership Code: POF
Air CMS Category Code: Not reported
HPV Status: Not reported

US AIRS MINOR:

Region Code: 02
Programmatic ID: AIR NY0000002620300167
Facility Registry ID: 110014360271
Air Operating Status Code: OPR
Default Air Classification Code: MIN
Air Program: MACT Standards (40 CFR Part 63)
Activity Date: 2004-03-20 00:00:00
Activity Status Date: Not reported
Activity Group: Compliance Monitoring
Activity Type: Inspection/Evaluation
Activity Status: Not reported

Region Code: 02
Programmatic ID: AIR NY0000002620300167
Facility Registry ID: 110014360271
Air Operating Status Code: OPR
Default Air Classification Code: MIN
Air Program: MACT Standards (40 CFR Part 63)
Activity Date: 2005-03-20 00:00:00
Activity Status Date: Not reported
Activity Group: Compliance Monitoring
Activity Type: Inspection/Evaluation
Activity Status: Not reported

Region Code: 02
Programmatic ID: AIR NY0000002620300167
Facility Registry ID: 110014360271
Air Operating Status Code: OPR
Default Air Classification Code: MIN
Air Program: MACT Standards (40 CFR Part 63)

Map ID
Direction
Distance
Elevation

MAP FINDINGS

Site

Database(s)

EDR ID Number
EPA ID Number

MARCEL CLEANERS (Continued)

1006810612

Activity Date: 2008-10-01 00:00:00
Activity Status Date: Not reported
Activity Group: Compliance Monitoring
Activity Type: Inspection/Evaluation
Activity Status: Not reported

Region Code: 02
Programmatic ID: AIR NY0000002620300167
Facility Registry ID: 110014360271
Air Operating Status Code: OPR
Default Air Classification Code: MIN
Air Program: MACT Standards (40 CFR Part 63)
Activity Date: 2004-07-29 00:00:00
Activity Status Date: 2004-07-29 00:00:00
Activity Group: Enforcement Action
Activity Type: Administrative - Informal
Activity Status: Achieved

Region Code: 02
Programmatic ID: AIR NY0000002620300167
Facility Registry ID: 110014360271
Air Operating Status Code: OPR
Default Air Classification Code: MIN
Air Program: MACT Standards (40 CFR Part 63)
Activity Date: 2005-04-28 00:00:00
Activity Status Date: 2005-04-28 00:00:00
Activity Group: Enforcement Action
Activity Type: Administrative - Informal
Activity Status: Achieved

Region Code: 02
Programmatic ID: AIR NY0000002620300167
Facility Registry ID: 110014360271
Air Operating Status Code: OPR
Default Air Classification Code: MIN
Air Program: MACT Standards (40 CFR Part 63)
Activity Date: 2006-01-04 00:00:00
Activity Status Date: 2006-01-04 00:00:00
Activity Group: Enforcement Action
Activity Type: Administrative - Informal
Activity Status: Achieved

Region Code: 02
Programmatic ID: AIR NY0000002620300167
Facility Registry ID: 110014360271
Air Operating Status Code: OPR
Default Air Classification Code: MIN
Air Program: State Implementation Plan for National Primary and Secondary Ambient Air Quality Standards
Activity Date: 2004-03-20 00:00:00
Activity Status Date: Not reported
Activity Group: Compliance Monitoring
Activity Type: Inspection/Evaluation
Activity Status: Not reported

Region Code: 02
Programmatic ID: AIR NY0000002620300167
Facility Registry ID: 110014360271

Map ID
Direction
Distance
Elevation

MAP FINDINGS

Site

Database(s)

EDR ID Number
EPA ID Number

MARCEL CLEANERS (Continued)

1006810612

Air Operating Status Code: OPR
Default Air Classification Code: MIN
Air Program: State Implementation Plan for National Primary and Secondary Ambient Air Quality Standards
Activity Date: 2005-03-20 00:00:00
Activity Status Date: Not reported
Activity Group: Compliance Monitoring
Activity Type: Inspection/Evaluation
Activity Status: Not reported

Region Code: 02
Programmatic ID: AIR NY0000002620300167
Facility Registry ID: 110014360271
Air Operating Status Code: OPR
Default Air Classification Code: MIN
Air Program: State Implementation Plan for National Primary and Secondary Ambient Air Quality Standards
Activity Date: 2008-10-01 00:00:00
Activity Status Date: Not reported
Activity Group: Compliance Monitoring
Activity Type: Inspection/Evaluation
Activity Status: Not reported

DRYCLEANERS:

Facility ID: 2-6203-00167
Phone Number: 212-348-7121
Region: Not reported
Registration Effective Date: 12/30/2002 10:11:13:706
Inspection Date: 06JAN4
Install Date: 02
Drop Shop: Not reported
Shutdown: Not reported
Alternate Solvent: Not reported
Current Business: Not reported

NY MANIFEST:

Country: USA
EPA ID: NYR000114298
Facility Status: Not reported
Location Address 1: 56 E 116TH ST
Code: BP
Location Address 2: Not reported
Total Tanks: Not reported
Location City: NEW YORK
Location State: NY
Location Zip: 10029
Location Zip 4: Not reported

NY MANIFEST:

EPAID: NYR000114298
Mailing Name: MARCEL CLEANERS
Mailing Contact: N/S
Mailing Address 1: 56 E 116TH ST
Mailing Address 2: Not reported
Mailing City: NEW YORK
Mailing State: NY
Mailing Zip: 10029
Mailing Zip 4: Not reported

Map ID
Direction
Distance
Elevation

MAP FINDINGS

Site

Database(s)

EDR ID Number
EPA ID Number

MARCEL CLEANERS (Continued)

1006810612

Mailing Country: USA
Mailing Phone: 2123487121

NY MANIFEST:

Document ID: Not reported
Manifest Status: Not reported
seq: Not reported
Year: 2017
Trans1 State ID: NJD000564906
Trans2 State ID: MIK814262374
Generator Ship Date: 09/18/2017
Trans1 Recv Date: 09/18/2017
Trans2 Recv Date: 09/22/2017
TSD Site Recv Date: 09/22/2017
Part A Recv Date: Not reported
Part B Recv Date: Not reported
Generator EPA ID: NYR000114298
Trans1 EPA ID: Not reported
Trans2 EPA ID: Not reported
TSD ID 1: CDX107000000
TSD ID 2: Not reported
Manifest Tracking Number: 017158245JJK
Import Indicator: N
Export Indicator: Y
Discr Quantity Indicator: N
Discr Type Indicator: N
Discr Residue Indicator: N
Discr Partial Reject Indicator: N
Discr Full Reject Indicator: N
Manifest Ref Number: Not reported
Alt Facility RCRA ID: Not reported
Alt Facility Sign Date: Not reported
MGMT Method Type Code: H020
Waste Code: Not reported
Waste Code: Not reported
Waste Code: Not reported
Waste Code: Not reported
Waste Code: Not reported
Waste Code: Not reported
Quantity: 260
Units: P - Pounds
Number of Containers: 2
Container Type: DM - Metal drums, barrels
Handling Method: R Material recovery of more than 75 percent of the total material.
Specific Gravity: 1
Waste Code: F002
Waste Code 1_2: D039
Waste Code 1_3: Not reported
Waste Code 1_4: Not reported
Waste Code 1_5: Not reported
Waste Code 1_6: Not reported

[Click this hyperlink](#) while viewing on your computer to access 58 additional NY_MANIFEST: record(s) in the EDR Site Report.

Map ID
 Direction
 Distance
 Elevation

MAP FINDINGS

Site

Database(s)

EDR ID Number
 EPA ID Number

V295
 ESE
 1/8-1/4
 0.197 mi.
 1040 ft.

CON EDISON
2020 3RD AV
NEW YORK, NY 10029
Site 10 of 14 in cluster V

NY MANIFEST **S117317124**
 N/A

Relative:
Lower
Actual:
16 ft.

NY MANIFEST:
 Country: USA
 EPA ID: NYP004644837
 Facility Status: Not reported
 Location Address 1: 2020 3RD AV
 Code: BP
 Location Address 2: SB45630
 Total Tanks: Not reported
 Location City: NEW YORK
 Location State: NY
 Location Zip: 10029
 Location Zip 4: Not reported

NY MANIFEST:
 EPAID: NYP004644837
 Mailing Name: CON EDISON
 Mailing Contact: CON EDISON
 Mailing Address 1: 4 IRVING PL
 Mailing Address 2: 15TH FL
 Mailing City: NEW YORK
 Mailing State: NY
 Mailing Zip: 10003
 Mailing Zip 4: Not reported
 Mailing Country: USA
 Mailing Phone: Not reported

NY MANIFEST:
 Document ID: Not reported
 Manifest Status: Not reported
 seq: Not reported
 Year: 2014
 Trans1 State ID: NJD003812047
 Trans2 State ID: Not reported
 Generator Ship Date: 09/02/2014
 Trans1 Recv Date: 09/02/2014
 Trans2 Recv Date: Not reported
 TSD Site Recv Date: 09/02/2014
 Part A Recv Date: Not reported
 Part B Recv Date: Not reported
 Generator EPA ID: NYP004644837
 Trans1 EPA ID: Not reported
 Trans2 EPA ID: Not reported
 TSDF ID 1: NJD991291105
 TSDF ID 2: Not reported
 Manifest Tracking Number: 002609040GBF
 Import Indicator: N
 Export Indicator: N
 Discr Quantity Indicator: N
 Discr Type Indicator: N
 Discr Residue Indicator: N
 Discr Partial Reject Indicator: N
 Discr Full Reject Indicator: N
 Manifest Ref Number: Not reported

Map ID
 Direction
 Distance
 Elevation

MAP FINDINGS

Site

Database(s)

EDR ID Number
 EPA ID Number

CON EDISON (Continued)

S117317124

Alt Facility RCRA ID: Not reported
 Alt Facility Sign Date: Not reported
 MGMT Method Type Code: H110
 Waste Code: Not reported
 Waste Code: Not reported
 Waste Code: Not reported
 Waste Code: Not reported
 Waste Code: Not reported
 Waste Code: Not reported
 Quantity: 500
 Units: P - Pounds
 Number of Containers: 1
 Container Type: TT - Cargo tank, tank trucks
 Handling Method: T Chemical, physical, or biological treatment.
 Specific Gravity: 1
 Waste Code: D008
 Waste Code 1_2: Not reported
 Waste Code 1_3: Not reported
 Waste Code 1_4: Not reported
 Waste Code 1_5: Not reported
 Waste Code 1_6: Not reported

[Click this hyperlink](#) while viewing on your computer to access additional NY_MANIFEST: detail in the EDR Site Report.

AC296
ENE
 1/8-1/4
 0.197 mi.
 1040 ft.

1860-1862 LEXINGTON AVE REALTY LLC
1862 LEXINGTON AVENUE
NEW YORK, NY 10029
Site 21 of 29 in cluster AC

NY AST **A100177979**
N/A

Relative:
Higher
Actual:
25 ft.

AST:
 Region: STATE
 DEC Region: 2
 Site Status: Active
 Facility Id: 2-605677
 Program Type: PBS
 UTM X: 589290.08739
 UTM Y: 4516913.42885
 Expiration Date: 04/16/2021
 Site Type: Apartment Building/Office Building

Affiliation Records:
 Site Id: 27544
 Affiliation Type: Facility Owner
 Company Name: 1860-1862 LEXINGTON AVENUE REALTY LLC
 Contact Type: AGENT
 Contact Name: JOHN SCHROEDER
 Address1: 161 SUFFOLK STREET
 Address2: Not reported
 City: NEW YORK
 State: NY
 Zip Code: 10002
 Country Code: 001
 Phone: (212) 228-4336
 EMail: JOHNSCHROEDER@URBANMGMTLLC.COM
 Fax Number: Not reported

Map ID
Direction
Distance
Elevation

MAP FINDINGS

Site

Database(s)

EDR ID Number
EPA ID Number

1860-1862 LEXINGTON AVE REALTY LLC (Continued)

A100177979

Modified By: MRBARROW
Date Last Modified: 2016-04-26

Site Id: 27544
Affiliation Type: Mail Contact
Company Name: 1860-1862 LEXINGTON AVENUE REALTY LLC
Contact Type: AGENT
Contact Name: JOHN SCHROEDER
Address1: 161 SUFFOLK STREET
Address2: Not reported
City: NEW YORK
State: NY
Zip Code: 10002
Country Code: 001
Phone: (212) 228-4336
EMail: JOHNSCHROEDER@URBANMGMTLLC.COM
Fax Number: Not reported
Modified By: MRBARROW
Date Last Modified: 2016-04-26

Site Id: 27544
Affiliation Type: Facility Operator
Company Name: 1860-1862 LEXINGTON AVE REALTY LLC
Contact Type: Not reported
Contact Name: FELTHON ROSARIO
Address1: Not reported
Address2: Not reported
City: Not reported
State: NN
Zip Code: Not reported
Country Code: 001
Phone: (212) 663-8918
EMail: Not reported
Fax Number: Not reported
Modified By: MRBARROW
Date Last Modified: 2016-04-26

Site Id: 27544
Affiliation Type: Emergency Contact
Company Name: 1860-1862 LEXINGTON AVENUE REALTY LLC
Contact Type: Not reported
Contact Name: JOHN SCHROEDER
Address1: Not reported
Address2: Not reported
City: Not reported
State: NN
Zip Code: Not reported
Country Code: 999
Phone: (212) 228-4336
EMail: Not reported
Fax Number: Not reported
Modified By: KXTANG
Date Last Modified: 2006-02-08

Tank Info:

Tank Number: 001

Map ID
 Direction
 Distance
 Elevation

MAP FINDINGS

Site

Database(s)

EDR ID Number
 EPA ID Number

1860-1862 LEXINGTON AVE REALTY LLC (Continued)

A100177979

Tank Id: 60229
 Material Code: 0001
 Common Name of Substance: #2 Fuel Oil (On-Site Consumption)

Equipment Records:

- B00 - Tank External Protection - None
- C03 - Pipe Location - Aboveground/Underground Combination
- J02 - Dispenser - Suction Dispenser
- E00 - Piping Secondary Containment - None
- G03 - Tank Secondary Containment - Vault (w/o access)
- H00 - Tank Leak Detection - None
- L09 - Piping Leak Detection - Exempt Suction Piping
- I04 - Overfill - Product Level Gauge (A/G)
- I05 - Overfill - Vent Whistle
- A00 - Tank Internal Protection - None
- D01 - Pipe Type - Steel/Carbon Steel/Iron
- F01 - Pipe External Protection - Painted/Asphalt Coating
- K00 - Spill Prevention - None

Tank Location: 1
 Tank Type: Steel/Carbon Steel/Iron
 Tank Status: In Service
 Pipe Model: Not reported
 Install Date: 01/01/1990
 Capacity Gallons: 3000
 Tightness Test Method: NN
 Date Test: Not reported
 Next Test Date: Not reported
 Date Tank Closed: Not reported
 Register: True
 Modified By: MRBARROW
 Last Modified: 04/14/2017
 Material Name: #2 fuel oil (on-site consumption)

X297
South
1/8-1/4
0.197 mi.
1040 ft.

CON EDISON
101 E 107TH ST
NEW YORK, NY 10029
Site 4 of 4 in cluster X

RCRA NonGen / NLR **1012186206**
NJ MANIFEST **NYP004170445**
NY MANIFEST

Relative:
Lower
Actual:
16 ft.

RCRA NonGen / NLR:
 Date form received by agency: 06/01/2016
 Facility name: CON EDISON
 Facility address: 101 E 107TH ST
 NEW YORK, NY 10029
 EPA ID: NYP004170445
 Mailing address: 4 IRVING PL, RM 828
 NEW YORK, NY 10003
 Contact: STEVEN MARTIS
 Contact address: Not reported
 Not reported
 Contact country: US
 Contact telephone: 917-416-5423
 Contact email: Not reported
 EPA Region: 02
 Classification: Non-Generator
 Description: Handler: Non-Generators do not presently generate hazardous waste

Map ID
Direction
Distance
Elevation

MAP FINDINGS

Site

Database(s)

EDR ID Number
EPA ID Number

CON EDISON (Continued)

1012186206

Handler Activities Summary:

U.S. importer of hazardous waste: No
Mixed waste (haz. and radioactive): No
Recycler of hazardous waste: No
Transporter of hazardous waste: No
Treater, storer or disposer of HW: No
Underground injection activity: No
On-site burner exemption: No
Furnace exemption: No
Used oil fuel burner: No
Used oil processor: No
User oil refiner: No
Used oil fuel marketer to burner: No
Used oil Specification marketer: No
Used oil transfer facility: No
Used oil transporter: No

Historical Generators:

Date form received by agency: 05/22/2009
Site name: CON EDISON
Classification: Conditionally Exempt Small Quantity Generator

Violation Status: No violations found

NJ MANIFEST:

EPA Id: NYP004170445
Mail Address: 4 IRVING PL, RM 828
Mail City/State/Zip: NEW YORK, NY 10003
Facility Phone: Not reported
Emergency Phone: Not reported
Contact: STEVEN MARTIS
Comments: Not reported
SIC Code: Not reported
County: NY061
Municipal: Not reported
Previous EPA Id: Not reported
Gen Flag: Not reported
Trans Flag: Not reported
TSD Flag: Not reported
Name Change: Not reported
Date Change: Not reported

Manifest:

Manifest Number: 003534319JJK
EPA ID: NYP004170445
Date Shipped: 05/21/2009
TSD EPA ID: NJD002200046
Transporter EPA ID: NJ0000027193
Transporter 2 EPA ID: Not reported
Transporter 3 EPA ID: Not reported
Transporter 4 EPA ID: Not reported
Transporter 5 EPA ID: Not reported
Transporter 6 EPA ID: Not reported
Transporter 7 EPA ID: Not reported
Transporter 8 EPA ID: Not reported
Transporter 9 EPA ID: Not reported
Transporter 10 EPA ID: Not reported

Map ID
Direction
Distance
Elevation

MAP FINDINGS

Site

Database(s)

EDR ID Number
EPA ID Number

CON EDISON (Continued)

1012186206

Date Trans1 Transported Waste: 05/21/2009
Date Trans2 Transported Waste: Not reported
Date Trans3 Transported Waste: Not reported
Date Trans4 Transported Waste: Not reported
Date Trans5 Transported Waste: Not reported
Date Trans6 Transported Waste: Not reported
Date Trans7 Transported Waste: Not reported
Date Trans8 Transported Waste: Not reported
Date Trans9 Transported Waste: Not reported
Date Trans10 Transported Waste: Not reported
Date TSDf Received Waste: 05/22/2009
TSDf EPA Facility Name: Not reported
QTY Units: Not reported
Transporter SEQ ID: Not reported
Transporter-1 Date: Not reported
Waste SEQ ID: Not reported
Waste Type Code 2: Not reported
Waste Type Code 3: Not reported
Waste Type Code 4: Not reported
Waste Type Code 5: Not reported
Waste Type Code 6: Not reported
Date Accepted: Not reported
Manifest Discrepancy Type: Not reported
Data Entry Number: Not reported
Was Load Rejected: NEW YORK, NY 10003
Reason Load Was Rejected: Not reported

Waste:
Manifest Year: Not reported
Waste Code: D008
Hand Code: H111
Quantity: 1000 P

NY MANIFEST:
Country: USA
EPA ID: NYP004170445
Facility Status: Not reported
Location Address 1: 101 E 107ST
Code: BP
Location Address 2: Not reported
Total Tanks: Not reported
Location City: NEW YORK
Location State: NY
Location Zip: Not reported
Location Zip 4: Not reported

NY MANIFEST:
EPAID: NYP004170445
Mailing Name: CONSOLIDATED EDISON
Mailing Contact: CONSOLIDATED EDISON
Mailing Address 1: 4 IRVING PLACE RM 828
Mailing Address 2: Not reported
Mailing City: NEW YORK
Mailing State: NY
Mailing Zip: 10003

Map ID
Direction
Distance
Elevation

MAP FINDINGS

Site

Database(s)

EDR ID Number
EPA ID Number

CON EDISON (Continued)

1012186206

Mailing Zip 4: Not reported
Mailing Country: USA
Mailing Phone: 2124602808

NY MANIFEST:

Document ID: Not reported
Manifest Status: Not reported
seq: Not reported
Year: 2009
Trans1 State ID: NJ0000027193
Trans2 State ID: Not reported
Generator Ship Date: 05/21/2009
Trans1 Recv Date: 05/21/2009
Trans2 Recv Date: Not reported
TSD Site Recv Date: 05/22/2009
Part A Recv Date: Not reported
Part B Recv Date: Not reported
Generator EPA ID: NYP004170445
Trans1 EPA ID: Not reported
Trans2 EPA ID: Not reported
TSDF ID 1: NJD002200046
TSDF ID 2: Not reported
Manifest Tracking Number: 003534319JJK
Import Indicator: N
Export Indicator: N
Discr Quantity Indicator: N
Discr Type Indicator: N
Discr Residue Indicator: N
Discr Partial Reject Indicator: N
Discr Full Reject Indicator: N
Manifest Ref Number: Not reported
Alt Facility RCRA ID: Not reported
Alt Facility Sign Date: Not reported
MGMT Method Type Code: H111
Waste Code: Not reported
Waste Code: Not reported
Waste Code: Not reported
Waste Code: Not reported
Waste Code: Not reported
Waste Code: Not reported
Quantity: 1000.0
Units: P - Pounds
Number of Containers: 1.0
Container Type: TT - Cargo tank, tank trucks
Handling Method: T Chemical, physical, or biological treatment.
Specific Gravity: 1.0
Waste Code: D008
Waste Code 1_2: Not reported
Waste Code 1_3: Not reported
Waste Code 1_4: Not reported
Waste Code 1_5: Not reported
Waste Code 1_6: Not reported

[Click this hyperlink](#) while viewing on your computer to access additional NY_MANIFEST: detail in the EDR Site Report.

MAP FINDINGS

Map ID
Direction
Distance
Elevation

Site

Database(s)

EDR ID Number
EPA ID Number

U298
NE
1/8-1/4
0.197 mi.
1042 ft.

80 E 116 ST
80 EAST 116TH STREET
NEW YORK, NY 10023
Site 11 of 11 in cluster U

NY AST **A100292759**
N/A

Relative:
Higher
Actual:
29 ft.

AST:
Region: STATE
DEC Region: 2
Site Status: Active
Facility Id: 2-609108
Program Type: PBS
UTM X: 589080.54961
UTM Y: 4517043.13484
Expiration Date: 07/17/2018
Site Type: Apartment Building/Office Building

Affiliation Records:
Site Id: 30954
Affiliation Type: Mail Contact
Company Name: 116 PARK AVE. REALTY CORP.
Contact Type: Not reported
Contact Name: JOHN SISMANOGLU
Address1: 48-02 25 AVENUE
Address2: #403
City: ASTORIA
State: NY
Zip Code: 11103
Country Code: 001
Phone: (718) 729-4368
EMail: Not reported
Fax Number: Not reported
Modified By: DMMOLOUG
Date Last Modified: 2013-06-12

Site Id: 30954
Affiliation Type: Facility Operator
Company Name: 80 E 116 ST
Contact Type: Not reported
Contact Name: 116 PARK AVE.
Address1: Not reported
Address2: Not reported
City: Not reported
State: NN
Zip Code: Not reported
Country Code: 001
Phone: (212) 987-5438
EMail: Not reported
Fax Number: Not reported
Modified By: TRANSLAT
Date Last Modified: 2004-03-04

Site Id: 30954
Affiliation Type: Emergency Contact
Company Name: 116 PARK AVE. REALTY CORP.
Contact Type: Not reported
Contact Name: JOHN SISMANOGLU
Address1: Not reported
Address2: Not reported
City: Not reported

Map ID
Direction
Distance
Elevation

MAP FINDINGS

Site

Database(s)

EDR ID Number
EPA ID Number

80 E 116 ST (Continued)

A100292759

State: NN
Zip Code: Not reported
Country Code: 999
Phone: (718) 729-4368
EMail: Not reported
Fax Number: Not reported
Modified By: DMMOLOUG
Date Last Modified: 2013-06-12

Site Id: 30954
Affiliation Type: Facility Owner
Company Name: 116 PARK AVE. REALTY CORP.
Contact Type: PRESIDENT
Contact Name: JOHN SISMANOGLU
Address1: 48-02 25 AVENUE, #403
Address2: Not reported
City: ASTORIA
State: NY
Zip Code: 11103
Country Code: 001
Phone: (718) 729-4368
EMail: Not reported
Fax Number: Not reported
Modified By: DMMOLOUG
Date Last Modified: 2013-06-12

Tank Info:

Tank Number: 001
Tank Id: 66458
Material Code: 0001
Common Name of Substance: #2 Fuel Oil (On-Site Consumption)

Equipment Records:

C01 - Pipe Location - Aboveground
F05 - Pipe External Protection - Jacketed
G00 - Tank Secondary Containment - None
J02 - Dispenser - Suction Dispenser
E00 - Piping Secondary Containment - None
H00 - Tank Leak Detection - None
L09 - Piping Leak Detection - Exempt Suction Piping
A00 - Tank Internal Protection - None
D01 - Pipe Type - Steel/Carbon Steel/Iron
K00 - Spill Prevention - None
B05 - Tank External Protection - Jacketed
I05 - Overfill - Vent Whistle

Tank Location: 1
Tank Type: Steel/Carbon Steel/Iron
Tank Status: In Service
Pipe Model: Not reported
Install Date: 05/01/2003
Capacity Gallons: 3000
Tightness Test Method: NN
Date Test: Not reported
Next Test Date: Not reported
Date Tank Closed: Not reported

Map ID
Direction
Distance
Elevation

MAP FINDINGS

Site

Database(s)

EDR ID Number
EPA ID Number

80 E 116 ST (Continued)

A100292759

Register: True
Modified By: DMMOLOUG
Last Modified: 04/14/2017
Material Name: #2 fuel oil (on-site consumption)

V299
SE
1/8-1/4
0.198 mi.
1046 ft.

CON EDISON SERVICE BOX: 45621
2014 3RD AVE
NEW YORK, NY 10029

RCRA NonGen / NLR **1016970515**
NY MANIFEST **NYP004442281**

Site 11 of 14 in cluster V

Relative:
Lower
Actual:
15 ft.

RCRA NonGen / NLR:
Date form received by agency: 03/14/2014
Facility name: CON EDISON SERVICE BOX: 45621
Facility address: 2014 3RD AVE
NEW YORK, NY 10029
EPA ID: NYP004442281
Mailing address: IRVING PL, 15TH FL NE
NEW YORK, NY 10003
Contact: THOMAS TEELING
Contact address: Not reported
Not reported
Contact country: Not reported
Contact telephone: 212-460-3770
Contact email: Not reported
EPA Region: 02
Classification: Non-Generator
Description: Handler: Non-Generators do not presently generate hazardous waste

Handler Activities Summary:

U.S. importer of hazardous waste: No
Mixed waste (haz. and radioactive): No
Recycler of hazardous waste: No
Transporter of hazardous waste: No
Treater, storer or disposer of HW: No
Underground injection activity: No
On-site burner exemption: No
Furnace exemption: No
Used oil fuel burner: No
Used oil processor: No
User oil refiner: No
Used oil fuel marketer to burner: No
Used oil Specification marketer: No
Used oil transfer facility: No
Used oil transporter: No

Historical Generators:

Date form received by agency: 02/14/2014
Site name: CON EDISON SERVICE BOX: 45621
Classification: Conditionally Exempt Small Quantity Generator

Violation Status: No violations found

NY MANIFEST:

Country: USA
EPA ID: NYP004442281
Facility Status: Not reported

Map ID
Direction
Distance
Elevation

MAP FINDINGS

Site

Database(s)

EDR ID Number
EPA ID Number

CON EDISON SERVICE BOX: 45621 (Continued)

1016970515

Location Address 1: 2014 3 AVE
Code: BP
Location Address 2: Not reported
Total Tanks: Not reported
Location City: NEW YORK
Location State: NY
Location Zip: 10029
Location Zip 4: Not reported

NY MANIFEST:

EPAID: NYP004442281
Mailing Name: CON EDISON
Mailing Contact: CON EDISON
Mailing Address 1: 4 IRVING PLACE
Mailing Address 2: 15TH FL
Mailing City: NEW YORK
Mailing State: NY
Mailing Zip: 10003
Mailing Zip 4: Not reported
Mailing Country: USA
Mailing Phone: Not reported

NY MANIFEST:

Document ID: Not reported
Manifest Status: Not reported
seq: Not reported
Year: 2014
Trans1 State ID: NJD003812047
Trans2 State ID: Not reported
Generator Ship Date: 02/14/2014
Trans1 Recv Date: 02/14/2014
Trans2 Recv Date: Not reported
TSD Site Recv Date: 02/17/2014
Part A Recv Date: Not reported
Part B Recv Date: Not reported
Generator EPA ID: NYP004442281
Trans1 EPA ID: Not reported
Trans2 EPA ID: Not reported
TSDF ID 1: NJD991291105
TSDF ID 2: Not reported
Manifest Tracking Number: 002330136GBF
Import Indicator: N
Export Indicator: N
Discr Quantity Indicator: N
Discr Type Indicator: N
Discr Residue Indicator: N
Discr Partial Reject Indicator: N
Discr Full Reject Indicator: N
Manifest Ref Number: Not reported
Alt Facility RCRA ID: Not reported
Alt Facility Sign Date: Not reported
MGMT Method Type Code: H110
Waste Code: Not reported
Waste Code: Not reported
Waste Code: Not reported
Waste Code: Not reported
Waste Code: Not reported

Map ID
Direction
Distance
Elevation

MAP FINDINGS

Site

Database(s)

EDR ID Number
EPA ID Number

CON EDISON SERVICE BOX: 45621 (Continued)

1016970515

Waste Code: Not reported
Quantity: 500
Units: P - Pounds
Number of Containers: 1
Container Type: TT - Cargo tank, tank trucks
Handling Method: T Chemical, physical, or biological treatment.
Specific Gravity: 1
Waste Code: D008
Waste Code 1_2: Not reported
Waste Code 1_3: Not reported
Waste Code 1_4: Not reported
Waste Code 1_5: Not reported
Waste Code 1_6: Not reported

[Click this hyperlink](#) while viewing on your computer to access additional NY_MANIFEST: detail in the EDR Site Report.

**AB300
SW
1/8-1/4
0.199 mi.
1050 ft.**

**APARTMENT BLDG TTF
1590 MADISON AVE
MANHATTAN, NY
Site 5 of 10 in cluster AB**

**NY LTANKS S110540949
N/A**

**Relative:
Higher
Actual:
18 ft.**

LTANKS:
Facility ID: 1005898
Site ID: 439232
Closed Date: 2010-12-07
Spill Number: 1005898
Spill Date: 2010-08-27
Spill Cause: Tank Test Failure
Spill Source: Private Dwelling
Spill Class: C4
Cleanup Ceased: Not reported
SWIS: 3101
Investigator: smsanges
Referred To: Not reported
Reported to Dept: 2010-08-27
CID: Not reported
Water Affected: Not reported
Spill Notifier: Other
Last Inspection: Not reported
Recommended Penalty: False
Meets Standard: False
UST Involvement: False
Remediation Phase: 0
Date Entered In Computer: 2010-08-27
Spill Record Last Update: 2010-12-07
Spiller Name: MICHAEL SHAMBERGER
Spiller Company: MICHAEL SHAMBERGER
Spiller Address: 1590 MADISON AVE
Spiller County: 999
Spiller Contact: MICHAEL SHAMBERGER
Spiller Phone: (646) 372-4943
Spiller Extention: Not reported
DEC Region: 2
DER Facility ID: 394231
DEC Memo: "2000 gal tank encased in concrete. Unknown if the tank/lines were

Map ID
 Direction
 Distance
 Elevation

MAP FINDINGS

Site

Database(s)

EDR ID Number
 EPA ID Number

APARTMENT BLDG TTF (Continued)

S110540949

isolated and retested. Contact: Ken Walsh-Miller 516-876-7940 ext 316
 Ken will look for additional information and call DEC back soon.
 12/1/2010 - Sangesland received this e-mail/report from Ken Walsh at
 Miller Environmental. As per our conversation, I have attached a
 letter from Controlled Combustion to you and tank tightness test
 results that were performed by Pro Test. Based upon the test results
 and our findings; the area surrounding the tank appears clean. We cut
 a hole in the bottom of the tank and the concrete underneath the tank
 was also clean. The tank is now permanently out of service and will
 be abandoned. A 2,000 AST will be installed in its place. Based on
 our findings, the client (Controlled Combustion) is requesting a no
 further action letter and the spill to be closed. I thank you for
 your assistance. Ken Walsh, Miller Envir. See attached eDoc for
 report. "

Remarks: "NO SPILL / FAILURE ONLY."

All Materials:

Site ID:	439232
Operable Unit ID:	1189879
Operable Unit:	01
Material ID:	2184838
Material Code:	0001A
Material Name:	#2 fuel oil
Case No.:	Not reported
Material FA:	Petroleum
Quantity:	Not reported
Units:	Not reported
Recovered:	Not reported
Oxygenate:	Not reported

**AB301
 SW
 1/8-1/4
 0.199 mi.
 1050 ft.**

**LAKEVIEW APARTMENTS
 1590 MADISON AVENUE
 NEW YORK, NY 10029
 Site 6 of 10 in cluster AB**

**NY UST U003030986
 N/A**

**Relative:
 Higher
 Actual:
 18 ft.**

UST:

Id/Status:	2-400211 / Active
Program Type:	PBS
Region:	STATE
DEC Region:	2
Expiration Date:	01/07/2013
UTM X:	588684.04546
UTM Y:	4516440.39689
Site Type:	Apartment Building/Office Building

Affiliation Records:

Site Id:	19087
Affiliation Type:	Facility Operator
Company Name:	LAKEVIEW APARTMENTS
Contact Type:	Not reported
Contact Name:	MARTY JERNIGAN
Address1:	Not reported
Address2:	Not reported
City:	Not reported
State:	NN
Zip Code:	Not reported
Country Code:	001

Map ID
Direction
Distance
Elevation

MAP FINDINGS

Site

Database(s)

EDR ID Number
EPA ID Number

LAKEVIEW APARTMENTS (Continued)

U003030986

Phone: (212) 427-0800
EMail: Not reported
Fax Number: Not reported
Modified By: TRANSLAT
Date Last Modified: 2004-03-04

Site Id: 19087
Affiliation Type: Facility Owner
Company Name: 5TH & 106TH STREET ASSOCIATES
Contact Type: PRESIDENT
Contact Name: NEALLE B. SEAVEY
Address1: 3 PARK AVENUE - SUITE 2800
Address2: Not reported
City: NEW YORK
State: NY
Zip Code: 10016
Country Code: 001
Phone: (212) 679-9800
EMail: Not reported
Fax Number: Not reported
Modified By: dxliving
Date Last Modified: 2008-01-14

Site Id: 19087
Affiliation Type: Mail Contact
Company Name: DALTON MANAGEMENT CO, LLC
Contact Type: Not reported
Contact Name: Not reported
Address1: 5TH & 106TH STREET ASSOCIATES
Address2: P.O. BOX 1763 - MURRAY HILL STATION
City: NEW YORK
State: NY
Zip Code: 10156
Country Code: 001
Phone: (212) 679-9800
EMail: Not reported
Fax Number: Not reported
Modified By: TRANSLAT
Date Last Modified: 2004-03-04

Site Id: 19087
Affiliation Type: Emergency Contact
Company Name: 5TH & 106TH STREET ASSOCIATES
Contact Type: Not reported
Contact Name: RONALD C. DAWLEY
Address1: Not reported
Address2: Not reported
City: Not reported
State: NN
Zip Code: Not reported
Country Code: 001
Phone: (212) 263-2925
EMail: Not reported
Fax Number: Not reported
Modified By: TRANSLAT
Date Last Modified: 2004-03-04

Map ID
Direction
Distance
Elevation

MAP FINDINGS

Site

Database(s)

EDR ID Number
EPA ID Number

LAKEVIEW APARTMENTS (Continued)

U003030986

Tank Info:

Tank Number: 001
Tank ID: 24599
Tank Status: In Service
Material Name: In Service
Capacity Gallons: 2000
Install Date: 12/08/1980
Date Tank Closed: Not reported
Registered: True
Tank Location: Underground
Tank Type: Steel/carbon steel
Material Code: 0001
Common Name of Substance: #2 Fuel Oil (On-Site Consumption)

Tightness Test Method: 21
Date Test: 09/15/2005
Next Test Date: 10/11/2016
Pipe Model: Not reported
Modified By: bkfalvey
Last Modified: 04/14/2017

Equipment Records:

I04 - Overfill - Product Level Gauge (A/G)
H00 - Tank Leak Detection - None
L09 - Piping Leak Detection - Exempt Suction Piping
B00 - Tank External Protection - None
C00 - Pipe Location - No Piping
F00 - Pipe External Protection - None
G00 - Tank Secondary Containment - None
J02 - Dispenser - Suction Dispenser
A00 - Tank Internal Protection - None
D01 - Pipe Type - Steel/Carbon Steel/Iron

AB302
SW
1/8-1/4
0.199 mi.
1050 ft.

106 STREET FRENCH DRY CLEANERS
1590 MADISON AVE
NEW YORK, NY 10029
Site 7 of 10 in cluster AB

RCRA-SQG 1000199159
ICIS NYD981139058
US AIRS
FINDS
NY DRYCLEANERS
NY MANIFEST

Relative:
Higher
Actual:
18 ft.

RCRA-SQG:
Date form received by agency: 01/01/2007
Facility name: 106 STREET FRENCH DRY CLEANERS
Facility address: 1590 MADISON AVE
NEW YORK, NY 10029
EPA ID: NYD981139058
Mailing address: MADISON AVE
NEW YORK, NY 10029
Contact: YOUNG SONG
Contact address: MADISON AVE
NEW YORK, NY 10029
Contact country: US
Contact telephone: 212-289-5568
Contact email: Not reported
EPA Region: 02
Classification: Small Small Quantity Generator
Description: Handler: generates more than 100 and less than 1000 kg of hazardous

Map ID
Direction
Distance
Elevation

MAP FINDINGS

Site

Database(s)

EDR ID Number
EPA ID Number

106 STREET FRENCH DRY CLEANERS (Continued)

1000199159

waste during any calendar month and accumulates less than 6000 kg of hazardous waste at any time; or generates 100 kg or less of hazardous waste during any calendar month, and accumulates more than 1000 kg of hazardous waste at any time

Owner/Operator Summary:

Owner/operator name: COMMERCIAL LEASING - GRC
Owner/operator address: 1230 PENNSYLVANIA AVE
BROOKLYN, NY 11239
Owner/operator country: US
Owner/operator telephone: 718-240-4175
Owner/operator email: Not reported
Owner/operator fax: Not reported
Owner/operator extension: Not reported
Legal status: Private
Owner/Operator Type: Owner
Owner/Op start date: Not reported
Owner/Op end date: Not reported

Owner/operator name: COMMERCIAL LEASING - GRC
Owner/operator address: 1230 PENNSYLVANIA AVE
BROOKLYN, NY 11239
Owner/operator country: US
Owner/operator telephone: 718-240-4175
Owner/operator email: Not reported
Owner/operator fax: Not reported
Owner/operator extension: Not reported
Legal status: Private
Owner/Operator Type: Operator
Owner/Op start date: Not reported
Owner/Op end date: Not reported

Handler Activities Summary:

U.S. importer of hazardous waste: No
Mixed waste (haz. and radioactive): No
Recycler of hazardous waste: No
Transporter of hazardous waste: No
Treater, storer or disposer of HW: No
Underground injection activity: No
On-site burner exemption: No
Furnace exemption: No
Used oil fuel burner: No
Used oil processor: No
User oil refiner: No
Used oil fuel marketer to burner: No
Used oil Specification marketer: No
Used oil transfer facility: No
Used oil transporter: No

Historical Generators:

Date form received by agency: 01/01/2006
Site name: 106 STREET FRENCH DRY CLEANERS
Classification: Conditionally Exempt Small Quantity Generator

Date form received by agency: 03/18/1996
Site name: 106 STREET FRENCH DRY CLEANERS

Map ID
Direction
Distance
Elevation

MAP FINDINGS

Site

Database(s)

EDR ID Number
EPA ID Number

106 STREET FRENCH DRY CLEANERS (Continued)

1000199159

Classification: Small Quantity Generator

. Waste code: D007
. Waste name: CHROMIUM

. Waste code: D008
. Waste name: LEAD

. Waste code: D039
. Waste name: TETRACHLOROETHYLENE

. Waste code: D040
. Waste name: TRICHLORETHYLENE

. Waste code: F002
. Waste name: THE FOLLOWING SPENT HALOGENATED SOLVENTS: TETRACHLOROETHYLENE, METHYLENE CHLORIDE, TRICHLOROETHYLENE, 1,1,1-TRICHLOROETHANE, CHLOROBENZENE, 1,1,2-TRICHLORO-1,2,2-TRIFLUOROETHANE, ORTHO-DICHLOROBENZENE, TRICHLOROFLUOROMETHANE, AND 1,1,2, TRICHLOROETHANE; ALL SPENT SOLVENT MIXTURES/BLENDS CONTAINING, BEFORE USE, A TOTAL OF TEN PERCENT OR MORE (BY VOLUME) OF ONE OR MORE OF THE ABOVE HALOGENATED SOLVENTS OR THOSE SOLVENTS LISTED IN F001, F004, AND F005; AND STILL BOTTOMS FROM THE RECOVERY OF THESE SPENT SOLVENTS AND SPENT SOLVENT MIXTURES.

Violation Status: No violations found

ICIS:

Enforcement Action ID: NY000A0000262040017400308
FRS ID: 110001607538
Action Name: 106TH STREET FRENCH CLEANERS 36061P00CQ00308
Facility Name: 106TH STREET FRENCH CLEANERS
Facility Address: 1590 MADISON AVE
NEW YORK, NY 100293816

Enforcement Action Type: Notice of Violation
Facility County: BRONX
Program System Acronym: AIR
Enforcement Action Forum Desc: Administrative - Informal
EA Type Code: NOV
Facility SIC Code: 7216
Federal Facility ID: Not reported
Latitude in Decimal Degrees: 40.794445
Longitude in Decimal Degrees: -73.94893
Permit Type Desc: Not reported
Program System Acronym: NY0000002620400174
Facility NAICS Code: 812320
Tribal Land Code: Not reported

US AIRS MINOR:

Envid: 1000199159
Region Code: 02
Programmatic ID: AIR NY0000002620400174
Facility Registry ID: 110001607538
D and B Number: Not reported
Primary SIC Code: 7216
NAICS Code: 812320

Map ID
Direction
Distance
Elevation

MAP FINDINGS

Site

Database(s)

EDR ID Number
EPA ID Number

106 STREET FRENCH DRY CLEANERS (Continued)

1000199159

Default Air Classification Code: MIN
Facility Type of Ownership Code: POF
Air CMS Category Code: Not reported
HPV Status: Not reported

US AIRS MINOR:

Region Code: 02
Programmatic ID: AIR NY0000002620400174
Facility Registry ID: 110001607538
Air Operating Status Code: OPR
Default Air Classification Code: MIN
Air Program: MACT Standards (40 CFR Part 63)
Activity Date: 2000-02-23 00:00:00
Activity Status Date: Not reported
Activity Group: Compliance Monitoring
Activity Type: Inspection/Evaluation
Activity Status: Not reported

Region Code: 02
Programmatic ID: AIR NY0000002620400174
Facility Registry ID: 110001607538
Air Operating Status Code: OPR
Default Air Classification Code: MIN
Air Program: MACT Standards (40 CFR Part 63)
Activity Date: 2001-02-21 00:00:00
Activity Status Date: Not reported
Activity Group: Compliance Monitoring
Activity Type: Inspection/Evaluation
Activity Status: Not reported

Region Code: 02
Programmatic ID: AIR NY0000002620400174
Facility Registry ID: 110001607538
Air Operating Status Code: OPR
Default Air Classification Code: MIN
Air Program: MACT Standards (40 CFR Part 63)
Activity Date: 2002-02-21 00:00:00
Activity Status Date: Not reported
Activity Group: Compliance Monitoring
Activity Type: Inspection/Evaluation
Activity Status: Not reported

Region Code: 02
Programmatic ID: AIR NY0000002620400174
Facility Registry ID: 110001607538
Air Operating Status Code: OPR
Default Air Classification Code: MIN
Air Program: MACT Standards (40 CFR Part 63)
Activity Date: 2005-06-30 00:00:00
Activity Status Date: 2005-06-30 00:00:00
Activity Group: Enforcement Action
Activity Type: Administrative - Informal
Activity Status: Achieved

Region Code: 02
Programmatic ID: AIR NY0000002620400174
Facility Registry ID: 110001607538
Air Operating Status Code: OPR

Map ID
Direction
Distance
Elevation

MAP FINDINGS

Site

Database(s)

EDR ID Number
EPA ID Number

106 STREET FRENCH DRY CLEANERS (Continued)

1000199159

Default Air Classification Code: MIN
Air Program: State Implementation Plan for National Primary and Secondary Ambient Air Quality Standards
Activity Date: 2000-02-23 00:00:00
Activity Status Date: Not reported
Activity Group: Compliance Monitoring
Activity Type: Inspection/Evaluation
Activity Status: Not reported

Region Code: 02
Programmatic ID: AIR NY0000002620400174
Facility Registry ID: 110001607538
Air Operating Status Code: OPR
Default Air Classification Code: MIN
Air Program: State Implementation Plan for National Primary and Secondary Ambient Air Quality Standards
Activity Date: 2001-02-21 00:00:00
Activity Status Date: Not reported
Activity Group: Compliance Monitoring
Activity Type: Inspection/Evaluation
Activity Status: Not reported

Region Code: 02
Programmatic ID: AIR NY0000002620400174
Facility Registry ID: 110001607538
Air Operating Status Code: OPR
Default Air Classification Code: MIN
Air Program: State Implementation Plan for National Primary and Secondary Ambient Air Quality Standards
Activity Date: 2002-02-21 00:00:00
Activity Status Date: Not reported
Activity Group: Compliance Monitoring
Activity Type: Inspection/Evaluation
Activity Status: Not reported

US AIRS MINOR:
Envid: 1000199159
Region Code: 02
Programmatic ID: AIR NY0000002620400174
Facility Registry ID: 110001607538
D and B Number: Not reported
Primary SIC Code: 7216
NAICS Code: 812320
Default Air Classification Code: MIN
Facility Type of Ownership Code: POF
Air CMS Category Code: Not reported
HPV Status: Not reported

US AIRS MINOR:
Region Code: 02
Programmatic ID: AIR NY0000002620400174
Facility Registry ID: 110001607538
Air Operating Status Code: OPR
Default Air Classification Code: MIN
Air Program: MACT Standards (40 CFR Part 63)
Activity Date: 2000-02-23 00:00:00
Activity Status Date: Not reported
Activity Group: Compliance Monitoring
Activity Type: Inspection/Evaluation

Map ID
Direction
Distance
Elevation

MAP FINDINGS

Site

Database(s)

EDR ID Number
EPA ID Number

106 STREET FRENCH DRY CLEANERS (Continued)

1000199159

Activity Status: Not reported

Region Code: 02
Programmatic ID: AIR NY0000002620400174
Facility Registry ID: 110001607538
Air Operating Status Code: OPR
Default Air Classification Code: MIN
Air Program: MACT Standards (40 CFR Part 63)
Activity Date: 2001-02-21 00:00:00
Activity Status Date: Not reported
Activity Group: Compliance Monitoring
Activity Type: Inspection/Evaluation
Activity Status: Not reported

Region Code: 02
Programmatic ID: AIR NY0000002620400174
Facility Registry ID: 110001607538
Air Operating Status Code: OPR
Default Air Classification Code: MIN
Air Program: MACT Standards (40 CFR Part 63)
Activity Date: 2002-02-21 00:00:00
Activity Status Date: Not reported
Activity Group: Compliance Monitoring
Activity Type: Inspection/Evaluation
Activity Status: Not reported

Region Code: 02
Programmatic ID: AIR NY0000002620400174
Facility Registry ID: 110001607538
Air Operating Status Code: OPR
Default Air Classification Code: MIN
Air Program: MACT Standards (40 CFR Part 63)
Activity Date: 2005-06-30 00:00:00
Activity Status Date: 2005-06-30 00:00:00
Activity Group: Enforcement Action
Activity Type: Administrative - Informal
Activity Status: Achieved

Region Code: 02
Programmatic ID: AIR NY0000002620400174
Facility Registry ID: 110001607538
Air Operating Status Code: OPR
Default Air Classification Code: MIN
Air Program: State Implementation Plan for National Primary and Secondary Ambient Air Quality Standards
Activity Date: 2000-02-23 00:00:00
Activity Status Date: Not reported
Activity Group: Compliance Monitoring
Activity Type: Inspection/Evaluation
Activity Status: Not reported

Region Code: 02
Programmatic ID: AIR NY0000002620400174
Facility Registry ID: 110001607538
Air Operating Status Code: OPR
Default Air Classification Code: MIN
Air Program: State Implementation Plan for National Primary and Secondary Ambient Air Quality Standards
Activity Date: 2001-02-21 00:00:00

Map ID
Direction
Distance
Elevation

MAP FINDINGS

Site

Database(s)

EDR ID Number
EPA ID Number

106 STREET FRENCH DRY CLEANERS (Continued)

1000199159

Activity Status Date: Not reported
Activity Group: Compliance Monitoring
Activity Type: Inspection/Evaluation
Activity Status: Not reported

Region Code: 02
Programmatic ID: AIR NY0000002620400174
Facility Registry ID: 110001607538
Air Operating Status Code: OPR
Default Air Classification Code: MIN
Air Program: State Implementation Plan for National Primary and Secondary Ambient Air Quality Standards
Activity Date: 2002-02-21 00:00:00
Activity Status Date: Not reported
Activity Group: Compliance Monitoring
Activity Type: Inspection/Evaluation
Activity Status: Not reported

FINDS:

Registry ID: 110001607538

Environmental Interest/Information System

AFS (Aerometric Information Retrieval System (AIRS) Facility Subsystem) replaces the former Compliance Data System (CDS), the National Emission Data System (NEDS), and the Storage and Retrieval of Aerometric Data (SAROAD). AIRS is the national repository for information concerning airborne pollution in the United States. AFS is used to track emissions and compliance data from industrial plants. AFS data are utilized by states to prepare State Implementation Plans to comply with regulatory programs and by EPA as an input for the estimation of total national emissions. AFS is undergoing a major redesign to support facility operating permits required under Title V of the Clean Air Act.

RCRAInfo is a national information system that supports the Resource Conservation and Recovery Act (RCRA) program through the tracking of events and activities related to facilities that generate, transport, and treat, store, or dispose of hazardous waste. RCRAInfo allows RCRA program staff to track the notification, permit, compliance, and corrective action activities required under RCRA.

FIS (New York - Facility Information System) is New York's Department of Environmental Conservation (DEC) information system for tracking environmental facility information found across the State.

AIR MINOR

[Click this hyperlink](#) while viewing on your computer to access additional FINDS: detail in the EDR Site Report.

DRYCLEANERS:

Facility ID: 2-6204-00174
Phone Number: 212-289-5568
Region: Not reported

Map ID
Direction
Distance
Elevation

MAP FINDINGS

Site

Database(s)

EDR ID Number
EPA ID Number

106 STREET FRENCH DRY CLEANERS (Continued)

1000199159

Registration Effective Date: 8/15/2001 00:00:00
Inspection Date: 07APR16
Install Date: 01
Drop Shop: Not reported
Shutdown: Not reported
Alternate Solvent: Not reported
Current Business: Not reported

NY MANIFEST:

Country: USA
EPA ID: NYD981139058
Facility Status: Not reported
Location Address 1: 1590 MADISON AVENUE
Code: BP
Location Address 2: Not reported
Total Tanks: Not reported
Location City: NEW YORK
Location State: NY
Location Zip: Not reported
Location Zip 4: Not reported

NY MANIFEST:

EPAID: NYD981139058
Mailing Name: FIFTH AVENUE LAKEVIEW
Mailing Contact: FIFTH AVENUE LAKEVIEW
Mailing Address 1: 1590 MADISON AVENUE
Mailing Address 2: Not reported
Mailing City: NEW YORK
Mailing State: NY
Mailing Zip: 10029
Mailing Zip 4: Not reported
Mailing Country: USA
Mailing Phone: 2122895568

NY MANIFEST:

Document ID: Not reported
Manifest Status: Not reported
seq: Not reported
Year: 2016
Trans1 State ID: NJD000564906
Trans2 State ID: MIK814262374
Generator Ship Date: 02/05/2016
Trans1 Recv Date: 02/05/2016
Trans2 Recv Date: 02/12/2016
TSD Site Recv Date: 02/12/2016
Part A Recv Date: Not reported
Part B Recv Date: Not reported
Generator EPA ID: NYD981139058
Trans1 EPA ID: Not reported
Trans2 EPA ID: Not reported
TSDF ID 1: CDX107000000
TSDF ID 2: Not reported
Manifest Tracking Number: 015532282JJK
Import Indicator: N
Export Indicator: N
Discr Quantity Indicator: N
Discr Type Indicator: N

Map ID
Direction
Distance
Elevation

MAP FINDINGS

Site

Database(s)

EDR ID Number
EPA ID Number

106 STREET FRENCH DRY CLEANERS (Continued)

1000199159

Discr Residue Indicator: N
Discr Partial Reject Indicator: N
Discr Full Reject Indicator: N
Manifest Ref Number: Not reported
Alt Facility RCRA ID: Not reported
Alt Facility Sign Date: Not reported
MGMT Method Type Code: H020
Waste Code: Not reported
Waste Code: Not reported
Waste Code: Not reported
Waste Code: Not reported
Waste Code: Not reported
Waste Code: Not reported
Quantity: 80
Units: P - Pounds
Number of Containers: 1
Container Type: DM - Metal drums, barrels
Handling Method: R Material recovery of more than 75 percent of the total material.
Specific Gravity: 1
Waste Code: F002
Waste Code 1_2: D039
Waste Code 1_3: Not reported
Waste Code 1_4: Not reported
Waste Code 1_5: Not reported
Waste Code 1_6: Not reported

[Click this hyperlink](#) while viewing on your computer to access
125 additional NY_MANIFEST: record(s) in the EDR Site Report.

**AD303
NE
1/8-1/4
0.199 mi.
1051 ft.**

**CON EDISON SERVICE BOX: 42058
1630 PARK AVE FRONT OF
NEW YORK, NY 10029**

**RCRA NonGen / NLR 1016965875
NY MANIFEST NYP004387338**

Site 1 of 11 in cluster AD

**Relative:
Higher**

RCRA NonGen / NLR:

**Actual:
29 ft.**

Date form received by agency: 12/07/2013
Facility name: CON EDISON SERVICE BOX: 42058
Facility address: 1630 PARK AVE FRONT OF
NEW YORK, NY 10029
EPA ID: NYP004387338
Mailing address: IRVING PL, 15TH FL NE
NEW YORK, NY 10003
Contact: THOMAS TEELING
Contact address: Not reported
Not reported
Contact country: Not reported
Contact telephone: 212-460-3770
Contact email: Not reported
EPA Region: 02
Classification: Non-Generator
Description: Handler: Non-Generators do not presently generate hazardous waste

Handler Activities Summary:

U.S. importer of hazardous waste: No
Mixed waste (haz. and radioactive): No

Map ID
Direction
Distance
Elevation

MAP FINDINGS

Site

Database(s)

EDR ID Number
EPA ID Number

CON EDISON SERVICE BOX: 42058 (Continued)

1016965875

Recycler of hazardous waste: No
Transporter of hazardous waste: No
Treater, storer or disposer of HW: No
Underground injection activity: No
On-site burner exemption: No
Furnace exemption: No
Used oil fuel burner: No
Used oil processor: No
User oil refiner: No
Used oil fuel marketer to burner: No
Used oil Specification marketer: No
Used oil transfer facility: No
Used oil transporter: No

Historical Generators:

Date form received by agency: 11/07/2013
Site name: CON EDISON SERVICE BOX: 42058
Classification: Conditionally Exempt Small Quantity Generator

Violation Status: No violations found

NY MANIFEST:

Country: USA
EPA ID: NYP004387338
Facility Status: Not reported
Location Address 1: 1630 PARK AVE
Code: BP
Location Address 2: SB42058
Total Tanks: Not reported
Location City: NEW YORK
Location State: NY
Location Zip: 10029
Location Zip 4: Not reported

NY MANIFEST:

EPAID: NYP004387338
Mailing Name: CON EDISON
Mailing Contact: CON EDISON
Mailing Address 1: 4 IRVING PLACE
Mailing Address 2: 15TH FL
Mailing City: NEW YORK
Mailing State: NY
Mailing Zip: 10003
Mailing Zip 4: Not reported
Mailing Country: USA
Mailing Phone: Not reported

NY MANIFEST:

Document ID: Not reported
Manifest Status: Not reported
seq: Not reported
Year: 2013
Trans1 State ID: NJD003812047
Trans2 State ID: Not reported
Generator Ship Date: 11/07/2013
Trans1 Recv Date: 11/07/2013
Trans2 Recv Date: Not reported

Map ID
 Direction
 Distance
 Elevation

MAP FINDINGS

Site

Database(s)

EDR ID Number
 EPA ID Number

CON EDISON SERVICE BOX: 42058 (Continued)

1016965875

TSD Site Recv Date: 11/08/2013
 Part A Recv Date: Not reported
 Part B Recv Date: Not reported
 Generator EPA ID: NYP004387338
 Trans1 EPA ID: Not reported
 Trans2 EPA ID: Not reported
 TSD ID 1: NJD991291105
 TSD ID 2: Not reported
 Manifest Tracking Number: 002237082GBF
 Import Indicator: N
 Export Indicator: N
 Discr Quantity Indicator: N
 Discr Type Indicator: N
 Discr Residue Indicator: N
 Discr Partial Reject Indicator: N
 Discr Full Reject Indicator: N
 Manifest Ref Number: Not reported
 Alt Facility RCRA ID: Not reported
 Alt Facility Sign Date: Not reported
 MGMT Method Type Code: H110
 Waste Code: Not reported
 Waste Code: Not reported
 Waste Code: Not reported
 Waste Code: Not reported
 Waste Code: Not reported
 Waste Code: Not reported
 Quantity: 400
 Units: P - Pounds
 Number of Containers: 1
 Container Type: TT - Cargo tank, tank trucks
 Handling Method: T Chemical, physical, or biological treatment.
 Specific Gravity: 1
 Waste Code: D008
 Waste Code 1_2: Not reported
 Waste Code 1_3: Not reported
 Waste Code 1_4: Not reported
 Waste Code 1_5: Not reported
 Waste Code 1_6: Not reported

[Click this hyperlink](#) while viewing on your computer to access additional NY_MANIFEST: detail in the EDR Site Report.

AD304 **1630 PARK AVE ASSOCIATES**
NE **1630 PARK AVENUE**
1/8-1/4 **NEW YORK, NY 10029**
0.199 mi.
1051 ft. **Site 2 of 11 in cluster AD**

NY AST **U004061718**
N/A

Relative: **AST:**
Higher Region: STATE
 DEC Region: 2
Actual: Site Status: Inactive
29 ft. Facility Id: 2-340480
 Program Type: PBS
 UTM X: 589162.94164
 UTM Y: 4516996.93805
 Expiration Date: N/A

Map ID
Direction
Distance
Elevation

MAP FINDINGS

Site

Database(s)

EDR ID Number
EPA ID Number

1630 PARK AVE ASSOCIATES (Continued)

U004061718

Site Type:	Other
Affiliation Records:	
Site Id:	16446
Affiliation Type:	Facility Owner
Company Name:	HUDSON PARK MGMT
Contact Type:	Not reported
Contact Name:	Not reported
Address1:	44 COOPER SQUARE
Address2:	Not reported
City:	NEW YORK
State:	NY
Zip Code:	10003
Country Code:	001
Phone:	(212) 477-1400
E-Mail:	Not reported
Fax Number:	Not reported
Modified By:	NRLOMBAR
Date Last Modified:	2006-08-10
Site Id:	16446
Affiliation Type:	Mail Contact
Company Name:	HUDSON PARK MGMT
Contact Type:	Not reported
Contact Name:	Not reported
Address1:	44 COOPER SQUARE
Address2:	Not reported
City:	NEW YORK
State:	NY
Zip Code:	10003
Country Code:	001
Phone:	(212) 477-1400
E-Mail:	Not reported
Fax Number:	Not reported
Modified By:	NRLOMBAR
Date Last Modified:	2006-08-10
Site Id:	16446
Affiliation Type:	Facility Operator
Company Name:	1630 PARK AVE ASSOCIATES
Contact Type:	Not reported
Contact Name:	HERMINIO
Address1:	Not reported
Address2:	Not reported
City:	Not reported
State:	NN
Zip Code:	Not reported
Country Code:	001
Phone:	(212) 996-0601
E-Mail:	Not reported
Fax Number:	Not reported
Modified By:	TRANSLAT
Date Last Modified:	2004-03-04
Site Id:	16446
Affiliation Type:	Emergency Contact
Company Name:	HUDSON PARK MGMT
Contact Type:	Not reported

Map ID
Direction
Distance
Elevation

MAP FINDINGS

Site

Database(s)

EDR ID Number
EPA ID Number

1630 PARK AVE ASSOCIATES (Continued)

U004061718

Contact Name: ABE CITRON
Address1: Not reported
Address2: Not reported
City: Not reported
State: NN
Zip Code: Not reported
Country Code: 001
Phone: (212) 477-1400
EMail: Not reported
Fax Number: Not reported
Modified By: TRANSLAT
Date Last Modified: 2004-03-04

Tank Info:

Tank Number: 001
Tank Id: 31604
Material Code: 0001
Common Name of Substance: #2 Fuel Oil (On-Site Consumption)

Equipment Records:

G03 - Tank Secondary Containment - Vault (w/o access)
H00 - Tank Leak Detection - None
L09 - Piping Leak Detection - Exempt Suction Piping
F00 - Pipe External Protection - None
B00 - Tank External Protection - None
C00 - Pipe Location - No Piping
J02 - Dispenser - Suction Dispenser
A00 - Tank Internal Protection - None
D01 - Pipe Type - Steel/Carbon Steel/Iron
I04 - Overfill - Product Level Gauge (A/G)

Tank Location: 1
Tank Type: Steel/Carbon Steel/Iron
Tank Status: Tank Converted to Non-Regulated Use
Pipe Model: Not reported
Install Date: Not reported
Capacity Gallons: 3000
Tightness Test Method: NN
Date Test: Not reported
Next Test Date: Not reported
Date Tank Closed: Not reported
Register: True
Modified By: NRLOMBAR
Last Modified: 04/14/2017
Material Name: #2 fuel oil (on-site consumption)

AD305
NE
1/8-1/4
0.199 mi.
1051 ft.

CON EDISON
1630 PARK AVE
NEW YORK, NY 10032
Site 3 of 11 in cluster AD

RCRA NonGen / NLR 1019906443
FINDS NYP004821126
ECHO

Relative:
Higher
Actual:
29 ft.

RCRA NonGen / NLR:
Date form received by agency: 08/10/2015
Facility name: CON EDISON
Facility address: 1630 PARK AVE
NEW YORK, NY 10032

Map ID
Direction
Distance
Elevation

MAP FINDINGS

Site

Database(s)

EDR ID Number
EPA ID Number

CON EDISON (Continued)

1019906443

EPA ID: NYP004821126
Mailing address: IRVING PL 15TH FL NE
NEW YORK, NY 10003
Contact: THOMAS TEELING
Contact address: Not reported
Not reported
Contact country: Not reported
Contact telephone: 212-460-3770
Contact email: Not reported
EPA Region: 02
Classification: Non-Generator
Description: Handler: Non-Generators do not presently generate hazardous waste

Handler Activities Summary:

U.S. importer of hazardous waste: No
Mixed waste (haz. and radioactive): No
Recycler of hazardous waste: No
Transporter of hazardous waste: No
Treater, storer or disposer of HW: No
Underground injection activity: No
On-site burner exemption: No
Furnace exemption: No
Used oil fuel burner: No
Used oil processor: No
User oil refiner: No
Used oil fuel marketer to burner: No
Used oil Specification marketer: No
Used oil transfer facility: No
Used oil transporter: No

Historical Generators:

Date form received by agency: 08/10/2015
Site name: CON EDISON
Classification: Small Quantity Generator

Violation Status: No violations found

FINDS:

Registry ID: 110069653636

Environmental Interest/Information System

RCRAInfo is a national information system that supports the Resource Conservation and Recovery Act (RCRA) program through the tracking of events and activities related to facilities that generate, transport, and treat, store, or dispose of hazardous waste. RCRAInfo allows RCRA program staff to track the notification, permit, compliance, and corrective action activities required under RCRA.

[Click this hyperlink](#) while viewing on your computer to access additional FINDS: detail in the EDR Site Report.

ECHO:

Envid: 1019906443
Registry ID: 110069653636

Map ID
Direction
Distance
Elevation

MAP FINDINGS

Site

Database(s)

EDR ID Number
EPA ID Number

CON EDISON (Continued)

1019906443

DFR URL: <http://echo.epa.gov/detailed-facility-report?fid=110069653636>

AD306
NE
1/8-1/4
0.199 mi.
1051 ft.

CON EDISON
1630 PARK AVE
NEW YORK, NY 10029
Site 4 of 11 in cluster AD

NY MANIFEST S113496303
N/A

Relative:
Higher
Actual:
29 ft.

NY MANIFEST:
Country: USA
EPA ID: NYP004393088
Facility Status: Not reported
Location Address 1: 1630 PARK AVE
Code: BP
Location Address 2: SB42058
Total Tanks: Not reported
Location City: NEW YORK
Location State: NY
Location Zip: 10029
Location Zip 4: Not reported

NY MANIFEST:
EPAID: NYP004393088
Mailing Name: CON EDISON
Mailing Contact: CON EDISON
Mailing Address 1: 4 IRVING PLACE
Mailing Address 2: 15TH FL
Mailing City: NEW YORK
Mailing State: NY
Mailing Zip: 10003
Mailing Zip 4: Not reported
Mailing Country: USA
Mailing Phone: Not reported

NY MANIFEST:
Document ID: Not reported
Manifest Status: Not reported
seq: Not reported
Year: 2013
Trans1 State ID: NJD003812047
Trans2 State ID: Not reported
Generator Ship Date: 11/18/2013
Trans1 Recv Date: 11/18/2013
Trans2 Recv Date: Not reported
TSD Site Recv Date: 11/19/2013
Part A Recv Date: Not reported
Part B Recv Date: Not reported
Generator EPA ID: NYP004393088
Trans1 EPA ID: Not reported
Trans2 EPA ID: Not reported
TSD ID 1: NJD991291105
TSD ID 2: Not reported
Manifest Tracking Number: 002086656GBF
Import Indicator: N
Export Indicator: N
Discr Quantity Indicator: N
Discr Type Indicator: N
Discr Residue Indicator: N

Map ID
Direction
Distance
Elevation

MAP FINDINGS

Site

Database(s)

EDR ID Number
EPA ID Number

CON EDISON (Continued)

S113496303

Discr Partial Reject Indicator: N
Discr Full Reject Indicator: N
Manifest Ref Number: Not reported
Alt Facility RCRA ID: Not reported
Alt Facility Sign Date: Not reported
MGMT Method Type Code: H110
Waste Code: Not reported
Waste Code: Not reported
Waste Code: Not reported
Waste Code: Not reported
Waste Code: Not reported
Waste Code: Not reported
Quantity: 500
Units: P - Pounds
Number of Containers: 1
Container Type: TT - Cargo tank, tank trucks
Handling Method: T Chemical, physical, or biological treatment.
Specific Gravity: 1
Waste Code: D008
Waste Code 1_2: Not reported
Waste Code 1_3: Not reported
Waste Code 1_4: Not reported
Waste Code 1_5: Not reported
Waste Code 1_6: Not reported

[Click this hyperlink](#) while viewing on your computer to access additional NY_MANIFEST: detail in the EDR Site Report.

**AD307
NE
1/8-1/4
0.199 mi.
1051 ft.**

**CON EDISON SERVICE BOX: 42058
1630 PARK AVE
NEW YORK, NY 10029
Site 5 of 11 in cluster AD**

**RCRA NonGen / NLR 1016451028
NY MANIFEST NYP004300638**

**Relative:
Higher**

RCRA NonGen / NLR:

**Actual:
29 ft.**

Date form received by agency: 05/11/2013
Facility name: CON EDISON SERVICE BOX: 42058
Facility address: 1630 PARK AVE
NEW YORK, NY 10029
EPA ID: NYP004300638
Contact: ROBERT LINDELOF
Contact address: Not reported
Not reported
Contact country: Not reported
Contact telephone: 917-559-3860
Contact email: Not reported
EPA Region: 02
Classification: Non-Generator
Description: Handler: Non-Generators do not presently generate hazardous waste

Handler Activities Summary:

U.S. importer of hazardous waste: No
Mixed waste (haz. and radioactive): No
Recycler of hazardous waste: No
Transporter of hazardous waste: No
Treater, storer or disposer of HW: No

Map ID
Direction
Distance
Elevation

MAP FINDINGS

Site

Database(s)

EDR ID Number
EPA ID Number

CON EDISON SERVICE BOX: 42058 (Continued)

1016451028

Underground injection activity: No
On-site burner exemption: No
Furnace exemption: No
Used oil fuel burner: No
Used oil processor: No
User oil refiner: No
Used oil fuel marketer to burner: No
Used oil Specification marketer: No
Used oil transfer facility: No
Used oil transporter: No

Historical Generators:

Date form received by agency: 04/11/2013
Site name: CON EDISON SERVICE BOX: 42058
Classification: Conditionally Exempt Small Quantity Generator

Violation Status: No violations found

NY MANIFEST:

Country: USA
EPA ID: NYP004300638
Facility Status: Not reported
Location Address 1: 1630 PARK AVE
Code: BP
Location Address 2: SERVICE BOX # 42058
Total Tanks: Not reported
Location City: NEW YORK
Location State: NY
Location Zip: 10029
Location Zip 4: Not reported

NY MANIFEST:

EPAID: NYP004300638
Mailing Name: CON EDISON
Mailing Contact: TOM TEELING
Mailing Address 1: 4 IRVING PLACE 15TH FLOOR
Mailing Address 2: Not reported
Mailing City: NEW YORK
Mailing State: NY
Mailing Zip: 10003
Mailing Zip 4: Not reported
Mailing Country: USA
Mailing Phone: 2124603770

NY MANIFEST:

Document ID: Not reported
Manifest Status: Not reported
seq: Not reported
Year: 2013
Trans1 State ID: NJ0000027193
Trans2 State ID: Not reported
Generator Ship Date: 04/11/2013
Trans1 Recv Date: 04/11/2013
Trans2 Recv Date: Not reported
TSD Site Recv Date: 04/12/2013
Part A Recv Date: Not reported
Part B Recv Date: Not reported

Map ID
Direction
Distance
Elevation

MAP FINDINGS

Site

Database(s)

EDR ID Number
EPA ID Number

CON EDISON SERVICE BOX: 42058 (Continued)

1016451028

Generator EPA ID: NYP004300638
Trans1 EPA ID: Not reported
Trans2 EPA ID: Not reported
TSDF ID 1: NJD002200046
TSDF ID 2: Not reported
Manifest Tracking Number: 010707661JJK
Import Indicator: N
Export Indicator: N
Discr Quantity Indicator: N
Discr Type Indicator: N
Discr Residue Indicator: N
Discr Partial Reject Indicator: N
Discr Full Reject Indicator: N
Manifest Ref Number: Not reported
Alt Facility RCRA ID: Not reported
Alt Facility Sign Date: Not reported
MGMT Method Type Code: H110
Waste Code: Not reported
Waste Code: Not reported
Waste Code: Not reported
Waste Code: Not reported
Waste Code: Not reported
Waste Code: Not reported
Quantity: 250
Units: P - Pounds
Number of Containers: 1
Container Type: TT - Cargo tank, tank trucks
Handling Method: T Chemical, physical, or biological treatment.
Specific Gravity: 1
Waste Code: D008
Waste Code 1_2: Not reported
Waste Code 1_3: Not reported
Waste Code 1_4: Not reported
Waste Code 1_5: Not reported
Waste Code 1_6: Not reported

[Click this hyperlink](#) while viewing on your computer to access additional NY_MANIFEST: detail in the EDR Site Report.

Country: USA
EPA ID: NYP004821126
Facility Status: Not reported
Location Address 1: 1630 PARK AVE
Code: BP
Location Address 2: SB 42058
Total Tanks: Not reported
Location City: NEW YORK
Location State: NY
Location Zip: 10032
Location Zip 4: Not reported

NY MANIFEST:
EPAID: NYP004821126
Mailing Name: CON EDISON
Mailing Contact: DENNIS HUACON
Mailing Address 1: 4 IRVING PL 15TH FL
Mailing Address 2: Not reported

Map ID
Direction
Distance
Elevation

MAP FINDINGS

Site

Database(s)

EDR ID Number
EPA ID Number

CON EDISON SERVICE BOX: 42058 (Continued)

1016451028

Mailing City: NEW YORK
Mailing State: NY
Mailing Zip: 10003
Mailing Zip 4: Not reported
Mailing Country: USA
Mailing Phone: 2124603770

NY MANIFEST:

Document ID: Not reported
Manifest Status: Not reported
seq: Not reported
Year: 2015
Trans1 State ID: NJD003812047
Trans2 State ID: Not reported
Generator Ship Date: 08/10/2015
Trans1 Recv Date: 08/10/2015
Trans2 Recv Date: Not reported
TSD Site Recv Date: 08/13/2015
Part A Recv Date: Not reported
Part B Recv Date: Not reported
Generator EPA ID: NYP004821126
Trans1 EPA ID: Not reported
Trans2 EPA ID: Not reported
TSDF ID 1: NJD991291105
TSDF ID 2: Not reported
Manifest Tracking Number: 002612263GBF
Import Indicator: N
Export Indicator: N
Discr Quantity Indicator: N
Discr Type Indicator: N
Discr Residue Indicator: N
Discr Partial Reject Indicator: N
Discr Full Reject Indicator: N
Manifest Ref Number: Not reported
Alt Facility RCRA ID: Not reported
Alt Facility Sign Date: Not reported
MGMT Method Type Code: H110
Waste Code: Not reported
Waste Code: Not reported
Waste Code: Not reported
Waste Code: Not reported
Waste Code: Not reported
Waste Code: Not reported
Quantity: 500
Units: P - Pounds
Number of Containers: 1
Container Type: TT - Cargo tank, tank trucks
Handling Method: T Chemical, physical, or biological treatment.
Specific Gravity: 1
Waste Code: D008
Waste Code 1_2: Not reported
Waste Code 1_3: Not reported
Waste Code 1_4: Not reported
Waste Code 1_5: Not reported
Waste Code 1_6: Not reported

Map ID
 Direction
 Distance
 Elevation

MAP FINDINGS

Site

Database(s)

EDR ID Number
 EPA ID Number

CON EDISON SERVICE BOX: 42058 (Continued)

1016451028

[Click this hyperlink](#) while viewing on your computer to access
 2 additional NY_MANIFEST: record(s) in the EDR Site Report.

W308 LINCOLN CORRECTIONS
WNW 31 WEST 110TH ST
1/8-1/4 MANHATTAN, NY
0.200 mi.
1055 ft. Site 7 of 13 in cluster W

NY LTANKS S104191938
NY Spills N/A

Relative:
Higher
Actual:
20 ft.

LTANKS:
 Facility ID: 9906774
 Site ID: 139950
 Closed Date: 2005-03-14
 Spill Number: 9906774
 Spill Date: 1999-09-07
 Spill Cause: Tank Test Failure
 Spill Source: Commercial/Industrial
 Spill Class: B3
 Cleanup Ceased: Not reported
 SWIS: 3101
 Investigator: RWAUSTIN
 Referred To: Not reported
 Reported to Dept: 1999-09-07
 CID: 388
 Water Affected: Not reported
 Spill Notifier: Tank Tester
 Last Inspection: Not reported
 Recommended Penalty: False
 Meets Standard: False
 UST Involvement: False
 Remediation Phase: 0
 Date Entered In Computer: 1999-09-07
 Spill Record Last Update: 2005-03-14
 Spiller Name: 2MR PATTEL
 Spiller Company: NYS CORRECTIONS
 Spiller Address: Not reported
 Spiller County: 001
 Spiller Contact: CALLER
 Spiller Phone: (516) 678-5115
 Spiller Extention: Not reported
 DEC Region: 2
 DER Facility ID: 119530
 DEC Memo: "Prior to Sept, 2004 data translation this spill Lead_DEC Field was
 AUSTIN 5/18/04 - AUSTIN - TRANSFERRED FROM TOMASELLO FOR REASSIGNMENT
 - END 3/14/05 - Austin - closed and consolidated with spill #0102021
 - end "

Remarks: "CALLER REPORTS TESTED TANK AND TANK FAILED."

All TTF:
 Facility ID: 9906774
 Spill Number: 9906774
 Spill Tank Test: 1547585
 Site ID: 139950
 Tank Number: 1
 Tank Size: 5000
 Material: 0001
 EPA UST: Not reported

Map ID
Direction
Distance
Elevation

MAP FINDINGS

Site

Database(s)

EDR ID Number
EPA ID Number

LINCOLN CORRECTIONS (Continued)

S104191938

UST: Not reported
Cause: Not reported
Source: Not reported
Test Method: 03
Test Method 2: Horner EZ Check I or II
Leak Rate: .00
Gross Fail: Not reported
Modified By: Spills
Last Modified Date: Not reported

All Materials:

Site ID: 139950
Operable Unit ID: 1085213
Operable Unit: 01
Material ID: 299498
Material Code: 0001A
Material Name: #2 fuel oil
Case No.: Not reported
Material FA: Petroleum
Quantity: .00
Units: G
Recovered: .00
Oxygenate: Not reported

SPILLS:

Facility ID: 0102021
Facility Type: ER
Spill Number: 0102021
DER Facility ID: 119530
Site ID: 139949
DEC Region: 2
Closed Date: 2009-02-05
Spill Cause: Unknown
Spill Class: B3
SWIS: 3101
Spill Date: 2001-05-21
Investigator: hrpatel
Referred To: Not reported
Reported to Dept: 2001-05-22
CID: 281
Water Affected: Not reported
Spill Source: Institutional, Educational, Gov., Other
Spill Notifier: Responsible Party
Cleanup Ceased: Not reported
Cleanup Meets Std: False
Last Inspection: Not reported
Recommended Penalty: False
UST Trust: False
Remediation Phase: 0
Date Entered In Computer: 2001-05-22
Spill Record Last Update: 2009-05-14
Spiller Name: DEPUTY COUNCIL
Spiller Company: NYS DEPT OF CORRECTIONS
Spiller Address: 31-33 WEST 110 ST
Spiller Company: 001

Map ID
Direction
Distance
Elevation

MAP FINDINGS

Site

Database(s)

EDR ID Number
EPA ID Number

LINCOLN CORRECTIONS (Continued)

S104191938

Contact Name:
DEC Memo:

HOWARD THOMPSON

"See also spill #9906774 1/8/08 - Raphael Ketani. Rachel Selsky of the Dept. of Corrections called to inquire as to whether this and other spill cases were still open. She is a student intern and is working to get the status of these cases. Her phone number is (518) 485-5602 fax:518-485-5563. 1/14/08-Vought-Received note from DEC Krimgold that inquiry was made regarding spill from (518)485-5602. Vought spoke with DEC Ketani and he knew only of call above and did not have file or any other info regarding case. Vought read both spills and DEC requires: 1)submission of contaminated soil analyticals as per caller from spill 0102021 2)size and location of tank removed and PBS registration as per spill 0102021 3)investigation of TTF of 5000-gallon #2 fuel oil UST as per Spill #9906774. Vought called Rachel Selsky who is working on closing. Rachel called Howard Thompson and he said there was no further info and spill and he thought it should be closed. DEC to fax copy of spill report and PBS registration: Mr. Keith Rupert State Office Campus Building 2 Albany, NY 12226 Ph: (518) 485-5410 Fax (518) 485-5563 email: kdrupert@docs.state.ny.us Spill reassigned from Ahmed to Patel by Vought as Patel is daytime runner. Vought sent letter with above requirements and one month due date with cc to Selsky. 02/26/08-Hiralkumar Patel. received letter from Mr. Rupert mentioning that they could not find any documents regarding reported spill cases (0102021 & 9906774). 03/03/08-Hiralkumar Patel. spoke with Ms. Selsky. explained her that if both cases reported to single tank field, then requires soil investigation in area from where tanks were removed. soil borings must be advanced to depth of three feet below bottom of excavation during tank removal. and if both cases were reported for tanks at different locations, then also requires soil investigation in area where 5000 gal #2 oil tank was/is located (9906774). asked Ms. Selsky to provide contractor's info and to submit work plan prior to any work. 03/26/08-Hiralkumar Patel. received call from Keith Rupert (518-485-5410) from Correction department. he mentioned that site had one aboveground tank inside building basement and after finding a leak in an old tank, they replace it with current 2500 gal AST (PBS #: 2-151645). PBS record doesn't have information about old tank. asked Mr. Rupert to register old tank. also asked him for soil sample at previous tank location, atleast to depth of three feet below bottom of excavation during tank removal. based on sample analytical, the department may require further investigation/remediation. spoke with Howard Thompson (Off. 914-948-0343, cell 917-682-2959) at NYS OGS, whose name found as caller in spill report. Mr. Thompson doesn't know anything about this spill and he doesn't remember reporting any spill to the department. no information available about tank location and depth of excavatoin (if any) during tank removal. so asked Mr. Rupert to investigate soil to depth of two ft below basement floor at former tank location. sent email to Mr. Rupert with PBS form. 04/02/08-Hiralkumar Patel. received call from Mike Pantano. he will email work plan. Michael V. Pantliano Project Scientist HDR ONE COMPANY - Many Solutions Ph. (845) 735-8300 ext. 311 (845) 548-6962 (C) Fax (845) 735-7466 Email: michael.pantliano@hdrinc.com 05/16/08-Hiralkumar Patel. received work plan from Mr. Pantliano. they will do two borings inside tank room and collect soil samples at least two ft below floor. sent email to Mr. Pantliano approving proposed work plan. asked him to submit work schedule. 05/22/08-Hiralkumar Patel. received email from Mr. Pantliano. will do soil boring work on May 28, 2008.

MAP FINDINGS

LINCOLN CORRECTIONS (Continued)

S104191938

07/08/08-Hiralkumar Patel. spoke with Mr. Pantliano about report. report is ready and currently under review. will submit report by end of 07/18/08. 07/23/08-Hiralkumar Patel. received spill closure report from HDR. abstract: - old 5000 gal tank was located in same location where current 2500 gal tank is - collected two soil samples from beneath the building slab in tank room - once the core bit penetrated the subsurface of the floor, groundwater immediately entered the core hole <----- - no contamination found in soil samples - no groundwater sample collected from any boring <----- - attached photo # 3 & 4 indicates that sheen was observed on groundwater in both borings <-- 08/01/08-Hiralkumar Patel. left message for Mr. Rupert requiring delineation of possible groundwater contamination via collection of groundwater samples from previous two borings and also from west side of tank (to cover all side of tank). spoke with Mr. Pantliano and mentioned him the same. sent email to Mr. Rupert and Mr. Pantliano requiring groundwater samples from previous two borings and also on west side of tank. asked to submit work schedule. 09/19/08-Hiralkumar Patel. received email from Mr. Pantliano with groundwater sample analyticals. collected three groundwater samples from temporary borings and found high Naphthalene in all three samples. mentioned to him that based on sample analyticals, the department requires further groundwater delineation via permanent wells and site specific groundwater flow direction. asked Mr. Pantliano to submit investigation report.
-----BS-1-----BS-2-----BS-3
Naphthalene-----1,600-----1,900-----1,900
1,2,4-Trimethylbenzene-----49-----85
Xylene-----32-----80-----141

11/04/08-Hiralkumar Patel. received investigation report. recommends to install three piezometers inside tank room, where borings were done and two piezometers in adjoining rooms to the north and east of tank room. 11/19/08-Hiralkumar Patel. sent email to Mr. Pantliano requiring submission of work schedule for proposed piezometers installation. mentioned to him that the department may require additional wells based on groundwater flow direction and groundwater sample analyticals. also asked him to remove any free product from piezometers/wells on weekly basis. email copied to Mr. Rupert. 12/15/08-Hiralkumar Patel. left message for Mr. Pantliano regarding well/piezometers installation. received call from Mr. Pantliano. they got approval last week for additional work. planning to schedule for week of 01/05/09. will call back with confirmed dates.

02/05/09-Hiralkumar Patel. spoke with Mr. Pantliano. will submit report by 02/10/09. received report from Mr. Pantliano. abstract: - cored through the concrete floor at the three previous soil/groundwater sampling locations (BS-1, BS-2 and BS-3) in the tank room - two additional borings were attempted outside of tank room, in the adjoining boiler room - during this investigation, groundwater was observed to be approx. 20 inches below top of concrete slab (approx. 8 inches below the bottom of concrete slab) - four piezometers were installed (PZ-1 through PZ-4); location of fifth boring was limited to one small area at the rear of the boiler room - during the installation of piezometers, noted that the waterproof membrane, located between the two 6 inch slabs, is a paper based product that is approx. 1/8 inch thick and is saturated with a tar like substance similar to creosote or coal tar <----- - the liner has a strong odor characteristic of moth balls - collected groundwater samples from three piezometers (PZ-1 to PZ-3); PZ-4 was

Map ID
 Direction
 Distance
 Elevation

MAP FINDINGS

Site

Database(s)

EDR ID Number
 EPA ID Number

LINCOLN CORRECTIONS (Continued)

S104191938

dry and could not be sampled - during purging groundwater exhibited a petroleum like odor, however, sheen was not observed in groundwater - found high naphthalene concentration in groundwater sample alongwith minor concentration of other VOCs - analysis of waterproofing membrane reported elevated levels of VOCs and SVOCs with total concentrations ranging from 10,168,000 ppb to 2,110,000 ppb for VOCs <----- conclusions: - groundwater elevation during previous investigation was noted to be a couple of inches below the top of concrete slab; groundwater collected during previous investigation was in direct contact with waterproof membrane - during second round of sampling the groundwater elevation was approx. 6-8 inches below the concrete and was not in contact with waterproof membrane - concentration of naphthalene found in the waterproof membrane was 0.6 to 1.0 percent; however, #2 fuel oil only contains approx. 0.1 percent naphthalene based on submitted report, case closed."
 Remarks: "DURING TANK REMOVAL AT ABOVE LOCATION SOIL CONTAMINATION HAS BEEN DISCOVERED. AREA HAS BEEN EXCAVATED AND STORED ON SITE. FOR FURTHER INFORMATION CONTACT CALLER AT NYS OGS."

All Materials:

Site ID: 139949
 Operable Unit ID: 840837
 Operable Unit: 01
 Material ID: 537711
 Material Code: 0001A
 Material Name: #2 fuel oil
 Case No.: Not reported
 Material FA: Petroleum
 Quantity: .00
 Units: G
 Recovered: .00
 Oxygenate: Not reported

W309
WNW
1/8-1/4
0.200 mi.
1055 ft.

LINCOLN CORRECTIONAL FACILITY
31 WEST 110TH STREET
NEW YORK, NY 10026

NY AST S107781310
N/A

Site 8 of 13 in cluster W

Relative:
Higher
Actual:
20 ft.

AST:
 Region: STATE
 DEC Region: 2
 Site Status: Active
 Facility Id: 2-151645
 Program Type: PBS
 UTM X: 588573.67708
 UTM Y: 4516813.99678
 Expiration Date: 10/02/2022
 Site Type: Other

Affiliation Records:

Site Id: 4702
 Affiliation Type: Facility Owner
 Company Name: DEPT OF CORRECTIONS AND COMMUNITY SUPERVISION
 Contact Type: ADSA/STEWARD
 Contact Name: EDWARD JONES
 Address1: 1220 WASHINGTON AVE
 Address2: Not reported

Map ID
Direction
Distance
Elevation

MAP FINDINGS

Site

Database(s)

EDR ID Number
EPA ID Number

LINCOLN CORRECTIONAL FACILITY (Continued)

S107781310

City: ALBANY
State: NY
Zip Code: 12226
Country Code: 001
Phone: (518) 457-7329
EMail: Not reported
Fax Number: Not reported
Modified By: MFLEONAR
Date Last Modified: 2017-10-25

Site Id: 4702
Affiliation Type: Facility Operator
Company Name: LINCOLN CORRECTIONAL FACILITY
Contact Type: Not reported
Contact Name: ALEX POLESHCHUK
Address1: Not reported
Address2: Not reported
City: Not reported
State: NN
Zip Code: Not reported
Country Code: 001
Phone: (212) 860-9400
EMail: Not reported
Fax Number: Not reported
Modified By: CGFREEDM
Date Last Modified: 2013-03-18

Site Id: 4702
Affiliation Type: Emergency Contact
Company Name: DEPT OF CORRECTIONS AND COMMUNITY SUPERVISION
Contact Type: Not reported
Contact Name: WATCH COMMANDER
Address1: Not reported
Address2: Not reported
City: Not reported
State: NN
Zip Code: Not reported
Country Code: 999
Phone: (212) 860-9400
EMail: Not reported
Fax Number: Not reported
Modified By: CGFREEDM
Date Last Modified: 2013-03-18

Site Id: 4702
Affiliation Type: Mail Contact
Company Name: DEPARTMENT OF CORRECTIONS & COMMUNITY SUPERVISION
Contact Type: Not reported
Contact Name: DIRECTOR OF FACILITIES PLANNING & DEVELOPMENT
Address1: 1220 WASHINGTON AVENUE
Address2: Not reported
City: ALBANY
State: NY
Zip Code: 12226
Country Code: 001
Phone: (518) 485-5576
EMail: ERIC.GREPPPO@DOCCS.NY.GOV

Map ID
Direction
Distance
Elevation

MAP FINDINGS

Site

Database(s)

EDR ID Number
EPA ID Number

LINCOLN CORRECTIONAL FACILITY (Continued)

S107781310

Fax Number: Not reported
Modified By: MFLEONAR
Date Last Modified: 2017-10-25

Tank Info:

Tank Number: 001
Tank Id: 19420
Material Code: 0001
Common Name of Substance: #2 Fuel Oil (On-Site Consumption)

Equipment Records:

J02 - Dispenser - Suction Dispenser
K99 - Spill Prevention - Other
L09 - Piping Leak Detection - Exempt Suction Piping
E00 - Piping Secondary Containment - None
I02 - Overfill - High Level Alarm
C01 - Pipe Location - Aboveground
G02 - Tank Secondary Containment - Vault (w/access)
D01 - Pipe Type - Steel/Carbon Steel/Iron
F01 - Pipe External Protection - Painted/Asphalt Coating
A00 - Tank Internal Protection - None
B01 - Tank External Protection - Painted/Asphalt Coating
H99 - Tank Leak Detection - Other

Tank Location: 6
Tank Type: Steel/Carbon Steel/Iron
Tank Status: In Service
Pipe Model: Not reported
Install Date: 09/01/2001
Capacity Gallons: 2500
Tightness Test Method: -
Date Test: Not reported
Next Test Date: Not reported
Date Tank Closed: Not reported
Register: True
Modified By: MFLEONAR
Last Modified: 10/25/2017
Material Name: #2 fuel oil (on-site consumption)

Tank Number: 1
Tank Id: 222965
Material Code: 0001
Common Name of Substance: #2 Fuel Oil (On-Site Consumption)

Tank Location: 3
Tank Type: Steel/Carbon Steel/Iron
Tank Status: Closed - Removed
Pipe Model: Not reported
Install Date: Not reported
Capacity Gallons: 5000
Tightness Test Method: NN
Date Test: Not reported
Next Test Date: Not reported
Date Tank Closed: 01/01/2001
Register: True

Map ID
Direction
Distance
Elevation

MAP FINDINGS

Site

Database(s)

EDR ID Number
EPA ID Number

LINCOLN CORRECTIONAL FACILITY (Continued)

S107781310

Modified By: NRLOMBAR
Last Modified: 04/14/2017
Material Name: #2 fuel oil (on-site consumption)

**W310
WNW
1/8-1/4
0.200 mi.
1055 ft.**

**CON EDISON
31 W 110 ST
NEW YORK, NY 10026
Site 9 of 13 in cluster W**

**NY MANIFEST S117536003
N/A**

**Relative:
Higher**

NY MANIFEST:
Country: USA
EPA ID: NYP004684411
Facility Status: Not reported
Location Address 1: 31 W 110 ST
Code: BP
Location Address 2: SB18197
Total Tanks: Not reported
Location City: NEW YORK
Location State: NY
Location Zip: 10026
Location Zip 4: Not reported

**Actual:
20 ft.**

NY MANIFEST:
EPAID: NYP004684411
Mailing Name: CON EDISON
Mailing Contact: CON EDISON
Mailing Address 1: 4 IRVING PL
Mailing Address 2: 15TH FL
Mailing City: NEW YORK
Mailing State: NY
Mailing Zip: 10003
Mailing Zip 4: Not reported
Mailing Country: USA
Mailing Phone: Not reported

NY MANIFEST:
Document ID: Not reported
Manifest Status: Not reported
seq: Not reported
Year: 2014
Trans1 State ID: NJD003812047
Trans2 State ID: Not reported
Generator Ship Date: 10/27/2014
Trans1 Recv Date: 10/27/2014
Trans2 Recv Date: Not reported
TSD Site Recv Date: 10/30/2014
Part A Recv Date: Not reported
Part B Recv Date: Not reported
Generator EPA ID: NYP004684411
Trans1 EPA ID: Not reported
Trans2 EPA ID: Not reported
TSDF ID 1: NJD991291105
TSDF ID 2: Not reported
Manifest Tracking Number: 002563929GBF
Import Indicator: N
Export Indicator: N
Discr Quantity Indicator: N

Map ID
Direction
Distance
Elevation

MAP FINDINGS

Site

Database(s)

EDR ID Number
EPA ID Number

CON EDISON (Continued)

S117536003

Discr Type Indicator: N
Discr Residue Indicator: N
Discr Partial Reject Indicator: N
Discr Full Reject Indicator: N
Manifest Ref Number: Not reported
Alt Facility RCRA ID: Not reported
Alt Facility Sign Date: Not reported
MGMT Method Type Code: H110
Waste Code: Not reported
Waste Code: Not reported
Waste Code: Not reported
Waste Code: Not reported
Waste Code: Not reported
Waste Code: Not reported
Quantity: 1000
Units: P - Pounds
Number of Containers: 1
Container Type: TT - Cargo tank, tank trucks
Handling Method: T Chemical, physical, or biological treatment.
Specific Gravity: 1
Waste Code: D008
Waste Code 1_2: Not reported
Waste Code 1_3: Not reported
Waste Code 1_4: Not reported
Waste Code 1_5: Not reported
Waste Code 1_6: Not reported

[Click this hyperlink](#) while viewing on your computer to access additional NY_MANIFEST: detail in the EDR Site Report.

**AD311
NE
1/8-1/4
0.200 mi.
1056 ft.**

**102 EAST 116 LLC
102 EAST 116TH STREET
NEW YORK, NY 10029
Site 6 of 11 in cluster AD**

**NY AST A100169038
N/A**

**Relative:
Higher
Actual:
29 ft.**

AST:
Region: STATE
DEC Region: 2
Site Status: Active
Facility Id: 2-604647
Program Type: PBS
UTM X: 589167.76104
UTM Y: 4516985.25013
Expiration Date: 12/16/2021
Site Type: Apartment Building/Office Building

Affiliation Records:
Site Id: 26518
Affiliation Type: Facility Operator
Company Name: 102 EAST 116 LLC
Contact Type: Not reported
Contact Name: ERNESTO
Address1: Not reported
Address2: Not reported
City: Not reported
State: NN

Map ID
Direction
Distance
Elevation

MAP FINDINGS

Site

Database(s)

EDR ID Number
EPA ID Number

102 EAST 116 LLC (Continued)

A100169038

Zip Code: Not reported
Country Code: 001
Phone: (917) 295-3435
EMail: Not reported
Fax Number: Not reported
Modified By: MFLEONAR
Date Last Modified: 2017-12-11

Site Id: 26518
Affiliation Type: Emergency Contact
Company Name: 102 EAST 116 LLC
Contact Type: Not reported
Contact Name: ERNESTO
Address1: Not reported
Address2: Not reported
City: Not reported
State: NN
Zip Code: Not reported
Country Code: 999
Phone: (917) 416-3903
EMail: Not reported
Fax Number: Not reported
Modified By: MFLEONAR
Date Last Modified: 2017-12-11

Site Id: 26518
Affiliation Type: Facility Owner
Company Name: 102 EAST 116 LLC
Contact Type: MANAGER
Contact Name: YEHUDA RUZHORSKY
Address1: P.O. BOX 967
Address2: Not reported
City: NEW YORK
State: NY
Zip Code: 10272
Country Code: 001
Phone: (212) 613-1700
EMail: SHIRA@ARCHROCKGROUP.COM
Fax Number: Not reported
Modified By: MFLEONAR
Date Last Modified: 2017-12-11

Site Id: 26518
Affiliation Type: Mail Contact
Company Name: 102 EAST 116 LLC
Contact Type: MANAGER
Contact Name: YEHUDA RUZHORSKY
Address1: P.O. BOX 967
Address2: Not reported
City: NEW YORK
State: NY
Zip Code: 10272
Country Code: 001
Phone: (212) 613-1700
EMail: SHIRA@ARCHROCKGROUP.COM
Fax Number: Not reported
Modified By: MFLEONAR

Map ID
Direction
Distance
Elevation

MAP FINDINGS

Site

Database(s)

EDR ID Number
EPA ID Number

102 EAST 116 LLC (Continued)

A100169038

Date Last Modified: 2017-12-11

Tank Info:

Tank Number: 001
Tank Id: 58444
Material Code: 0001
Common Name of Substance: #2 Fuel Oil (On-Site Consumption)

Equipment Records:

H99 - Tank Leak Detection - Other
G03 - Tank Secondary Containment - Vault (w/o access)
L09 - Piping Leak Detection - Exempt Suction Piping
F00 - Pipe External Protection - None
A00 - Tank Internal Protection - None
B01 - Tank External Protection - Painted/Asphalt Coating
D01 - Pipe Type - Steel/Carbon Steel/Iron
I05 - Overfill - Vent Whistle
J02 - Dispenser - Suction Dispenser
C01 - Pipe Location - Aboveground
I04 - Overfill - Product Level Gauge (A/G)

Tank Location: 3
Tank Type: Steel/Carbon Steel/Iron
Tank Status: In Service
Pipe Model: Not reported
Install Date: 01/01/2000
Capacity Gallons: 2500
Tightness Test Method: -
Date Test: Not reported
Next Test Date: Not reported
Date Tank Closed: Not reported
Register: True
Modified By: MFLEONAR
Last Modified: 12/11/2017
Material Name: #2 fuel oil (on-site consumption)

V312
SE
1/8-1/4
0.200 mi.
1057 ft.

HARLEM CLEANERS
2008 3RD AVE
NEW YORK, NY 10029

RCRA-CESQG 1000280083
NY MANIFEST NYD086899150

Site 12 of 14 in cluster V

Relative:
Lower
Actual:
15 ft.

RCRA-CESQG:
Date form received by agency: 01/01/2007
Facility name: HARLEM CLEANERS
Facility address: 2008 3RD AVE
NEW YORK, NY 10029
EPA ID: NYD086899150
Mailing address: 3RD AVE
NEW YORK, NY 10029
Contact: Not reported
Contact address: 3RD AVE
NEW YORK, NY 10029
Contact country: US
Contact telephone: Not reported
Contact email: Not reported
EPA Region: 02

Map ID
Direction
Distance
Elevation

MAP FINDINGS

Site

Database(s)

EDR ID Number
EPA ID Number

HARLEM CLEANERS (Continued)

1000280083

Classification: Conditionally Exempt Small Quantity Generator
Description: Handler: generates 100 kg or less of hazardous waste per calendar month, and accumulates 1000 kg or less of hazardous waste at any time; or generates 1 kg or less of acutely hazardous waste per calendar month, and accumulates at any time: 1 kg or less of acutely hazardous waste; or 100 kg or less of any residue or contaminated soil, waste or other debris resulting from the cleanup of a spill, into or on any land or water, of acutely hazardous waste; or generates 100 kg or less of any residue or contaminated soil, waste or other debris resulting from the cleanup of a spill, into or on any land or water, of acutely hazardous waste during any calendar month, and accumulates at any time: 1 kg or less of acutely hazardous waste; or 100 kg or less of any residue or contaminated soil, waste or other debris resulting from the cleanup of a spill, into or on any land or water, of acutely hazardous waste

Owner/Operator Summary:

Owner/operator name: SUH BYUNG
Owner/operator address: NOT REQUIRED
NOT REQUIRED, WY 99999
Owner/operator country: US
Owner/operator telephone: 212-555-1212
Owner/operator email: Not reported
Owner/operator fax: Not reported
Owner/operator extension: Not reported
Legal status: Private
Owner/Operator Type: Operator
Owner/Op start date: Not reported
Owner/Op end date: Not reported

Owner/operator name: SUH BYUNG
Owner/operator address: NOT REQUIRED
NOT REQUIRED, WY 99999
Owner/operator country: US
Owner/operator telephone: 212-555-1212
Owner/operator email: Not reported
Owner/operator fax: Not reported
Owner/operator extension: Not reported
Legal status: Private
Owner/Operator Type: Owner
Owner/Op start date: Not reported
Owner/Op end date: Not reported

Handler Activities Summary:

U.S. importer of hazardous waste: No
Mixed waste (haz. and radioactive): No
Recycler of hazardous waste: No
Transporter of hazardous waste: No
Treater, storer or disposer of HW: No
Underground injection activity: No
On-site burner exemption: No
Furnace exemption: No
Used oil fuel burner: No
Used oil processor: No
Used oil refiner: No
Used oil fuel marketer to burner: No

Map ID
Direction
Distance
Elevation

MAP FINDINGS

Site

Database(s)

EDR ID Number
EPA ID Number

HARLEM CLEANERS (Continued)

1000280083

Used oil Specification marketer: No
Used oil transfer facility: No
Used oil transporter: No

Historical Generators:

Date form received by agency: 01/01/2006
Site name: HARLEM CLEANERS
Classification: Conditionally Exempt Small Quantity Generator

Date form received by agency: 07/14/1999
Site name: HARLEM CLEANERS
Classification: Small Quantity Generator

Date form received by agency: 03/17/1986
Site name: HARLEM CLEANERS
Classification: Large Quantity Generator

. Waste code: F002
. Waste name: THE FOLLOWING SPENT HALOGENATED SOLVENTS: TETRACHLOROETHYLENE, METHYLENE CHLORIDE, TRICHLOROETHYLENE, 1,1,1-TRICHLOROETHANE, CHLOROBENZENE, 1,1,2-TRICHLORO-1,2,2-TRIFLUOROETHANE, ORTHO-DICHLOROBENZENE, TRICHLOROFLUOROMETHANE, AND 1,1,2, TRICHLOROETHANE; ALL SPENT SOLVENT MIXTURES/BLENDS CONTAINING, BEFORE USE, A TOTAL OF TEN PERCENT OR MORE (BY VOLUME) OF ONE OR MORE OF THE ABOVE HALOGENATED SOLVENTS OR THOSE SOLVENTS LISTED IN F001, F004, AND F005; AND STILL BOTTOMS FROM THE RECOVERY OF THESE SPENT SOLVENTS AND SPENT SOLVENT MIXTURES.

Violation Status: No violations found

NY MANIFEST:

Country: USA
EPA ID: NYD086899150
Facility Status: Not reported
Location Address 1: 2008 THIRD AVENUE
Code: BP
Location Address 2: Not reported
Total Tanks: Not reported
Location City: NEW YORK
Location State: NY
Location Zip: 10029
Location Zip 4: Not reported

NY MANIFEST:

EPAID: NYD086899150
Mailing Name: HARLEM CLEANERS
Mailing Contact: HARLEM CLEANERS
Mailing Address 1: 2008 THIRD AVENUE
Mailing Address 2: Not reported
Mailing City: NEW YORK
Mailing State: NY
Mailing Zip: 10029
Mailing Zip 4: Not reported
Mailing Country: USA
Mailing Phone: 2127222873

NY MANIFEST:

Map ID
 Direction
 Distance
 Elevation

MAP FINDINGS

Site

Database(s)

EDR ID Number
 EPA ID Number

HARLEM CLEANERS (Continued)

1000280083

Document ID: NYG5365161
 Manifest Status: Not reported
 seq: Not reported
 Year: 2005
 Trans1 State ID: NJD000564906
 Trans2 State ID: Not reported
 Generator Ship Date: 06/02/2005
 Trans1 Recv Date: 06/02/2005
 Trans2 Recv Date: Not reported
 TSD Site Recv Date: 06/09/2005
 Part A Recv Date: Not reported
 Part B Recv Date: Not reported
 Generator EPA ID: NYD086899150
 Trans1 EPA ID: NJ420
 Trans2 EPA ID: Not reported
 TSDF ID 1: NJD000564906
 TSDF ID 2: Not reported
 Manifest Tracking Number: Not reported
 Import Indicator: Not reported
 Export Indicator: Not reported
 Discr Quantity Indicator: Not reported
 Discr Type Indicator: Not reported
 Discr Residue Indicator: Not reported
 Discr Partial Reject Indicator: Not reported
 Discr Full Reject Indicator: Not reported
 Manifest Ref Number: Not reported
 Alt Facility RCRA ID: Not reported
 Alt Facility Sign Date: Not reported
 MGMT Method Type Code: Not reported
 Waste Code: F002 - HALO SOLV + STILL BOTTOMS FM REC OF SOLV
 Waste Code: Not reported
 Waste Code: Not reported
 Waste Code: Not reported
 Waste Code: Not reported
 Waste Code: Not reported
 Quantity: 00260
 Units: P - Pounds
 Number of Containers: 002
 Container Type: DM - Metal drums, barrels
 Handling Method: T Chemical, physical, or biological treatment.
 Specific Gravity: 01.00

[Click this hyperlink](#) while viewing on your computer to access
 43 additional NY_MANIFEST: record(s) in the EDR Site Report.

V313 **NEW HARLEM CLEANERS**
 SE **2008 THIRD AVENUE**
 1/8-1/4 **NEW YORK, NY 10029**
 0.200 mi.
 1057 ft. **Site 13 of 14 in cluster V**

NY DRYCLEANERS S110247431
N/A

Relative: DRYCLEANERS:
Lower Facility ID: 2-6204-01200
 Phone Number: 212-369-1527
Actual: Region: Not reported
 15 ft. Registration Effective Date: 7/25/2001 17:00:26:356
 Inspection Date: 10APR20

Map ID
Direction
Distance
Elevation

MAP FINDINGS

Site

Database(s)

EDR ID Number
EPA ID Number

NEW HARLEM CLEANERS (Continued)

S110247431

Install Date: 99/10
Drop Shop: Not reported
Shutdown: Y
Alternate Solvent: Not reported
Current Business: Not reported

**W314
WNW
1/8-1/4
0.201 mi.
1061 ft.**

**CON EDISON SERVICE BOX: 18197
27 W 110TH ST
NEW YORK, NY 10026**

**RCRA NonGen / NLR 1016451088
FINDS NYP004301271
ECHO
NY MANIFEST**

Site 10 of 13 in cluster W

**Relative:
Higher**

RCRA NonGen / NLR:

**Actual:
20 ft.**

Date form received by agency: 05/14/2013
Facility name: CON EDISON SERVICE BOX: 18197
Facility address: 27 W 110TH ST
NEW YORK, NY 10026
EPA ID: NYP004301271
Contact: JUAN RODRIGUEZ
Contact address: Not reported
Not reported
Contact country: Not reported
Contact telephone: 347-865-5931
Contact email: Not reported
EPA Region: 02
Classification: Non-Generator
Description: Handler: Non-Generators do not presently generate hazardous waste

Handler Activities Summary:

U.S. importer of hazardous waste: No
Mixed waste (haz. and radioactive): No
Recycler of hazardous waste: No
Transporter of hazardous waste: No
Treater, storer or disposer of HW: No
Underground injection activity: No
On-site burner exemption: No
Furnace exemption: No
Used oil fuel burner: No
Used oil processor: No
User oil refiner: No
Used oil fuel marketer to burner: No
Used oil Specification marketer: No
Used oil transfer facility: No
Used oil transporter: No

Historical Generators:

Date form received by agency: 04/14/2013
Site name: CON EDISON SERVICE BOX: 18197
Classification: Conditionally Exempt Small Quantity Generator

Violation Status: No violations found

FINDS:

Registry ID: 110056328406

Environmental Interest/Information System

Map ID
Direction
Distance
Elevation

MAP FINDINGS

Site

Database(s)

EDR ID Number
EPA ID Number

CON EDISON SERVICE BOX: 18197 (Continued)

1016451088

RCRAInfo is a national information system that supports the Resource Conservation and Recovery Act (RCRA) program through the tracking of events and activities related to facilities that generate, transport, and treat, store, or dispose of hazardous waste. RCRAInfo allows RCRA program staff to track the notification, permit, compliance, and corrective action activities required under RCRA.

[Click this hyperlink](#) while viewing on your computer to access additional FINDS: detail in the EDR Site Report.

ECHO:

Envid: 1016451088
Registry ID: 110056328406
DFR URL: <http://echo.epa.gov/detailed-facility-report?fid=110056328406>

NY MANIFEST:

Country: USA
EPA ID: NYP004301271
Facility Status: Not reported
Location Address 1: 27 W 110TH ST
Code: BP
Location Address 2: SERV BOX 18197
Total Tanks: Not reported
Location City: NEW YORK
Location State: NY
Location Zip: 10026
Location Zip 4: Not reported

NY MANIFEST:

EPAID: NYP004301271
Mailing Name: CON EDISON
Mailing Contact: CON EDISON
Mailing Address 1: 4 IRVING PL 15TH FL
Mailing Address 2: Not reported
Mailing City: NEW YORK
Mailing State: NY
Mailing Zip: 10003
Mailing Zip 4: Not reported
Mailing Country: USA
Mailing Phone: 2124603770

NY MANIFEST:

Document ID: Not reported
Manifest Status: Not reported
seq: Not reported
Year: 2013
Trans1 State ID: NJ0000027193
Trans2 State ID: Not reported
Generator Ship Date: 04/15/2013
Trans1 Recv Date: 04/15/2013
Trans2 Recv Date: Not reported
TSD Site Recv Date: 04/16/2013
Part A Recv Date: Not reported
Part B Recv Date: Not reported
Generator EPA ID: NYP004301271

Map ID
 Direction
 Distance
 Elevation

MAP FINDINGS

Site

Database(s)

EDR ID Number
 EPA ID Number

CON EDISON SERVICE BOX: 18197 (Continued)

1016451088

Trans1 EPA ID: Not reported
 Trans2 EPA ID: Not reported
 TSDF ID 1: NJD002200046
 TSDF ID 2: Not reported
 Manifest Tracking Number: 010708420JJK
 Import Indicator: N
 Export Indicator: N
 Discr Quantity Indicator: N
 Discr Type Indicator: N
 Discr Residue Indicator: N
 Discr Partial Reject Indicator: N
 Discr Full Reject Indicator: N
 Manifest Ref Number: Not reported
 Alt Facility RCRA ID: Not reported
 Alt Facility Sign Date: Not reported
 MGMT Method Type Code: H110
 Waste Code: Not reported
 Waste Code: Not reported
 Waste Code: Not reported
 Waste Code: Not reported
 Waste Code: Not reported
 Waste Code: Not reported
 Quantity: 1000
 Units: P - Pounds
 Number of Containers: 1
 Container Type: TT - Cargo tank, tank trucks
 Handling Method: T Chemical, physical, or biological treatment.
 Specific Gravity: 1
 Waste Code: D008
 Waste Code 1_2: Not reported
 Waste Code 1_3: Not reported
 Waste Code 1_4: Not reported
 Waste Code 1_5: Not reported
 Waste Code 1_6: Not reported

[Click this hyperlink](#) while viewing on your computer to access additional NY_MANIFEST: detail in the EDR Site Report.

W315
WNW
1/8-1/4
0.201 mi.
1061 ft.

CON EDISON
27 W 110TH ST
NEW YORK, NY 10026
Site 11 of 13 in cluster W

NY MANIFEST S113496355
N/A

Relative:
Higher

NY MANIFEST:
 Country: USA
 EPA ID: NYP004644449
 Facility Status: Not reported
 Location Address 1: 27 W 110TH ST
 Code: BP
 Location Address 2: SB 18197
 Total Tanks: Not reported
 Location City: NEW YORK
 Location State: NY
 Location Zip: 10026
 Location Zip 4: Not reported

Actual:
20 ft.

Map ID
Direction
Distance
Elevation

MAP FINDINGS

Site

Database(s)

EDR ID Number
EPA ID Number

CON EDISON (Continued)

S113496355

NY MANIFEST:

EPAID: NYP004644449
Mailing Name: CON EDISON
Mailing Contact: TOM TEELING
Mailing Address 1: 4 IRVING PLACE - 15TH FLOOR
Mailing Address 2: Not reported
Mailing City: NEW YORK
Mailing State: NY
Mailing Zip: 10003
Mailing Zip 4: Not reported
Mailing Country: USA
Mailing Phone: Not reported

NY MANIFEST:

Document ID: Not reported
Manifest Status: Not reported
seq: Not reported
Year: 2014
Trans1 State ID: NJD003812047
Trans2 State ID: Not reported
Generator Ship Date: 09/01/2014
Trans1 Recv Date: 09/01/2014
Trans2 Recv Date: Not reported
TSD Site Recv Date: 09/04/2014
Part A Recv Date: Not reported
Part B Recv Date: Not reported
Generator EPA ID: NYP004644449
Trans1 EPA ID: Not reported
Trans2 EPA ID: Not reported
TSD ID 1: NJD991291105
TSD ID 2: Not reported
Manifest Tracking Number: 002609281GBF
Import Indicator: N
Export Indicator: N
Discr Quantity Indicator: N
Discr Type Indicator: N
Discr Residue Indicator: N
Discr Partial Reject Indicator: N
Discr Full Reject Indicator: N
Manifest Ref Number: Not reported
Alt Facility RCRA ID: Not reported
Alt Facility Sign Date: Not reported
MGMT Method Type Code: H110
Waste Code: Not reported
Waste Code: Not reported
Waste Code: Not reported
Waste Code: Not reported
Waste Code: Not reported
Waste Code: Not reported
Quantity: 500
Units: P - Pounds
Number of Containers: 1
Container Type: TT - Cargo tank, tank trucks
Handling Method: T Chemical, physical, or biological treatment.
Specific Gravity: 1
Waste Code: D008

Map ID
Direction
Distance
Elevation

MAP FINDINGS

Site

Database(s)

EDR ID Number
EPA ID Number

CON EDISON (Continued)

S113496355

Waste Code 1_2: Not reported
Waste Code 1_3: Not reported
Waste Code 1_4: Not reported
Waste Code 1_5: Not reported
Waste Code 1_6: Not reported

[Click this hyperlink](#) while viewing on your computer to access additional NY_MANIFEST: detail in the EDR Site Report.

AE316
ESE
1/8-1/4
0.203 mi.
1070 ft.

CON EDISON
2046 3RD AV
NEW YORK, NY 10029
Site 1 of 9 in cluster AE

NY MANIFEST **S117317245**
N/A

Relative:
Lower
Actual:
16 ft.

NY MANIFEST:
Country: USA
EPA ID: NYP004646337
Facility Status: Not reported
Location Address 1: 2046 3RD AV
Code: BP
Location Address 2: SB45640
Total Tanks: Not reported
Location City: NEW YORK
Location State: NY
Location Zip: 10029
Location Zip 4: Not reported

NY MANIFEST:
EPAID: NYP004646337
Mailing Name: CON EDISON
Mailing Contact: CON EDISON
Mailing Address 1: 4 IRVING PL
Mailing Address 2: 15TH FL
Mailing City: NEW YORK
Mailing State: NY
Mailing Zip: 10003
Mailing Zip 4: Not reported
Mailing Country: USA
Mailing Phone: Not reported

NY MANIFEST:
Document ID: Not reported
Manifest Status: Not reported
seq: Not reported
Year: 2014
Trans1 State ID: NJD003812047
Trans2 State ID: Not reported
Generator Ship Date: 09/03/2014
Trans1 Recv Date: 09/03/2014
Trans2 Recv Date: Not reported
TSD Site Recv Date: 09/05/2014
Part A Recv Date: Not reported
Part B Recv Date: Not reported
Generator EPA ID: NYP004646337
Trans1 EPA ID: Not reported
Trans2 EPA ID: Not reported

Map ID
 Direction
 Distance
 Elevation

MAP FINDINGS

Site

Database(s)

EDR ID Number
 EPA ID Number

CON EDISON (Continued)

S117317245

TSDF ID 1: NJD991291105
 TSDF ID 2: Not reported
 Manifest Tracking Number: 002563297GBF
 Import Indicator: N
 Export Indicator: N
 Discr Quantity Indicator: N
 Discr Type Indicator: N
 Discr Residue Indicator: N
 Discr Partial Reject Indicator: N
 Discr Full Reject Indicator: N
 Manifest Ref Number: Not reported
 Alt Facility RCRA ID: Not reported
 Alt Facility Sign Date: Not reported
 MGMT Method Type Code: H110
 Waste Code: Not reported
 Waste Code: Not reported
 Waste Code: Not reported
 Waste Code: Not reported
 Waste Code: Not reported
 Waste Code: Not reported
 Quantity: 500
 Units: P - Pounds
 Number of Containers: 1
 Container Type: TT - Cargo tank, tank trucks
 Handling Method: T Chemical, physical, or biological treatment.
 Specific Gravity: 1
 Waste Code: D008
 Waste Code 1_2: Not reported
 Waste Code 1_3: Not reported
 Waste Code 1_4: Not reported
 Waste Code 1_5: Not reported
 Waste Code 1_6: Not reported

[Click this hyperlink](#) while viewing on your computer to access additional NY_MANIFEST: detail in the EDR Site Report.

AF317
SSE
1/8-1/4
0.204 mi.
1075 ft.

CON EDISON SERVICE BOX 18137
183 E 109TH ST
NEW YORK, NY 10029

RCRA NonGen / NLR 1014926636
NJ MANIFEST NYP004244125
NY MANIFEST

Site 1 of 9 in cluster AF

Relative:
Lower
Actual:
15 ft.

RCRA NonGen / NLR:
 Date form received by agency: 12/07/2011
 Facility name: CON EDISON SERVICE BOX 18137
 Facility address: 183 E 109TH ST
 NEW YORK, NY 10029
 EPA ID: NYP004244125
 Mailing address: 4 IRVING PL, RM 828
 NEW YORK, NY 10003
 Contact: APRIL JACKSON
 Contact address: Not reported
 Not reported
 Contact country: Not reported
 Contact telephone: 212-427-5488
 Contact email: Not reported
 EPA Region: 02

Map ID
Direction
Distance
Elevation

MAP FINDINGS

Site

Database(s)

EDR ID Number
EPA ID Number

CON EDISON SERVICE BOX 18137 (Continued)

1014926636

Classification: Non-Generator
Description: Handler: Non-Generators do not presently generate hazardous waste

Handler Activities Summary:

U.S. importer of hazardous waste: No
Mixed waste (haz. and radioactive): No
Recycler of hazardous waste: No
Transporter of hazardous waste: No
Treater, storer or disposer of HW: No
Underground injection activity: No
On-site burner exemption: No
Furnace exemption: No
Used oil fuel burner: No
Used oil processor: No
Used oil refiner: No
Used oil fuel marketer to burner: No
Used oil Specification marketer: No
Used oil transfer facility: No
Used oil transporter: No

Historical Generators:

Date form received by agency: 11/07/2011
Site name: CON EDISON SERVICE BOX 18137
Classification: Conditionally Exempt Small Quantity Generator

Violation Status: No violations found

NJ MANIFEST:

EPA Id: NYP004244125
Mail Address: 4 IRVING PL, RM 828
Mail City/State/Zip: NEW YORK, NY 10003
Facility Phone: Not reported
Emergency Phone: Not reported
Contact: APRIL JACKSON
Comments: Not reported
SIC Code: Not reported
County: NY061
Municipal: Not reported
Previous EPA Id: Not reported
Gen Flag: Not reported
Trans Flag: Not reported
TSD Flag: Not reported
Name Change: Not reported
Date Change: Not reported

Manifest:

Manifest Number: 003634409JJK
EPA ID: NYP004244125
Date Shipped: 11/7/2011
TSD EPA ID: NJD002200046
Transporter EPA ID: NJ0000027193
Transporter 2 EPA ID: Not reported
Transporter 3 EPA ID: Not reported
Transporter 4 EPA ID: Not reported
Transporter 5 EPA ID: Not reported
Transporter 6 EPA ID: Not reported
Transporter 7 EPA ID: Not reported

Map ID
Direction
Distance
Elevation

MAP FINDINGS

Site

Database(s)

EDR ID Number
EPA ID Number

CON EDISON SERVICE BOX 18137 (Continued)

1014926636

Transporter 8 EPA ID: Not reported
Transporter 9 EPA ID: Not reported
Transporter 10 EPA ID: Not reported
Date Trans1 Transported Waste: Not reported
Date Trans2 Transported Waste: Not reported
Date Trans3 Transported Waste: Not reported
Date Trans4 Transported Waste: Not reported
Date Trans5 Transported Waste: Not reported
Date Trans6 Transported Waste: Not reported
Date Trans7 Transported Waste: Not reported
Date Trans8 Transported Waste: Not reported
Date Trans9 Transported Waste: Not reported
Date Trans10 Transported Waste: Not reported
Date TSDF Received Waste: Not reported
TSDF EPA Facility Name: Not reported
QTY Units: Not reported
Transporter SEQ ID: Not reported
Transporter-1 Date: Not reported
Waste SEQ ID: Not reported
Waste Type Code 2: Not reported
Waste Type Code 3: Not reported
Waste Type Code 4: Not reported
Waste Type Code 5: Not reported
Waste Type Code 6: Not reported
Date Accepted: Not reported
Manifest Discrepancy Type: Not reported
Data Entry Number: Not reported
Was Load Rejected: NEW YORK, NY 10003
Reason Load Was Rejected: Not reported

Waste:

Manifest Year: Not reported
Waste Code: D008
Hand Code: H111
Quantity: 1,000.00 Pounds

NY MANIFEST:

Country: USA
EPA ID: NYP004244125
Facility Status: Not reported
Location Address 1: 177-179 E109TH ST
Code: BP
Location Address 2: LEXINGTON AVE
Total Tanks: Not reported
Location City: NEW YORK
Location State: NY
Location Zip: Not reported
Location Zip 4: Not reported

NY MANIFEST:

EPAID: NYP004244125
Mailing Name: CONED
Mailing Contact: CONED
Mailing Address 1: 4 IRVING PLACE
Mailing Address 2: 15TH FLOOR

Map ID
Direction
Distance
Elevation

MAP FINDINGS

Site

Database(s)

EDR ID Number
EPA ID Number

CON EDISON SERVICE BOX 18137 (Continued)

1014926636

Mailing City: NEW YORK
Mailing State: NY
Mailing Zip: 10004
Mailing Zip 4: Not reported
Mailing Country: USA
Mailing Phone: Not reported

NY MANIFEST:

Document ID: Not reported
Manifest Status: Not reported
seq: Not reported
Year: 2011
Trans1 State ID: NJ0000027193
Trans2 State ID: Not reported
Generator Ship Date: 11/07/2011
Trans1 Recv Date: 11/07/2011
Trans2 Recv Date: Not reported
TSD Site Recv Date: 11/08/2011
Part A Recv Date: Not reported
Part B Recv Date: Not reported
Generator EPA ID: NYP004244125
Trans1 EPA ID: Not reported
Trans2 EPA ID: Not reported
TSD ID 1: NJD002200046
TSD ID 2: Not reported
Manifest Tracking Number: 003634409JJK
Import Indicator: N
Export Indicator: N
Discr Quantity Indicator: N
Discr Type Indicator: N
Discr Residue Indicator: N
Discr Partial Reject Indicator: N
Discr Full Reject Indicator: N
Manifest Ref Number: Not reported
Alt Facility RCRA ID: Not reported
Alt Facility Sign Date: Not reported
MGMT Method Type Code: H111
Waste Code: Not reported
Waste Code: Not reported
Waste Code: Not reported
Waste Code: Not reported
Waste Code: Not reported
Waste Code: Not reported
Quantity: 1000.0
Units: P - Pounds
Number of Containers: 1.0
Container Type: TT - Cargo tank, tank trucks
Handling Method: T Chemical, physical, or biological treatment.
Specific Gravity: 1.0
Waste Code: D008
Waste Code 1_2: Not reported
Waste Code 1_3: Not reported
Waste Code 1_4: Not reported
Waste Code 1_5: Not reported
Waste Code 1_6: Not reported

Map ID
Direction
Distance
Elevation

MAP FINDINGS

Site

Database(s)

EDR ID Number
EPA ID Number

CON EDISON SERVICE BOX 18137 (Continued)

1014926636

[Click this hyperlink](#) while viewing on your computer to access additional NY_MANIFEST: detail in the EDR Site Report.

AG318
North
1/8-1/4
0.204 mi.
1076 ft.

CON EDISON SERVICE BOX: 19128
10 E 116TH ST FRONT OF
NEW YORK, NY 10029
Site 1 of 9 in cluster AG

RCRA NonGen / NLR **1016450979**
NY MANIFEST **NYP004300133**

Relative:
Higher
Actual:
28 ft.

RCRA NonGen / NLR:
Date form received by agency: 05/09/2013
Facility name: CON EDISON SERVICE BOX: 19128
Facility address: 10 E 116TH ST FRONT OF
NEW YORK, NY 10029
EPA ID: NYP004300133
Contact: RICARDO CARTY
Contact address: Not reported
Not reported
Contact country: Not reported
Contact telephone: 646-772-3407
Contact email: Not reported
EPA Region: 02
Classification: Non-Generator
Description: Handler: Non-Generators do not presently generate hazardous waste

Handler Activities Summary:

U.S. importer of hazardous waste: No
Mixed waste (haz. and radioactive): No
Recycler of hazardous waste: No
Transporter of hazardous waste: No
Treater, storer or disposer of HW: No
Underground injection activity: No
On-site burner exemption: No
Furnace exemption: No
Used oil fuel burner: No
Used oil processor: No
User oil refiner: No
Used oil fuel marketer to burner: No
Used oil Specification marketer: No
Used oil transfer facility: No
Used oil transporter: No

Historical Generators:

Date form received by agency: 04/09/2013
Site name: CON EDISON SERVICE BOX: 19128
Classification: Conditionally Exempt Small Quantity Generator

Violation Status: No violations found

NY MANIFEST:

Country: USA
EPA ID: NYP004300133
Facility Status: Not reported
Location Address 1: F/O 10 E 116 ST
Code: BP
Location Address 2: SERVICE BOX # 19128

Map ID
Direction
Distance
Elevation

MAP FINDINGS

Site

Database(s)

EDR ID Number
EPA ID Number

CON EDISON SERVICE BOX: 19128 (Continued)

1016450979

Total Tanks: Not reported
Location City: NEW YORK
Location State: NY
Location Zip: 10029
Location Zip 4: Not reported

NY MANIFEST:

EPAID: NYP004300133
Mailing Name: CON EDISON
Mailing Contact: TOM TEELING
Mailing Address 1: 4 IRVING PLACE 15TH FLOOR
Mailing Address 2: Not reported
Mailing City: NEW YORK
Mailing State: NY
Mailing Zip: 10003
Mailing Zip 4: Not reported
Mailing Country: USA
Mailing Phone: 2124603770

NY MANIFEST:

Document ID: Not reported
Manifest Status: Not reported
seq: Not reported
Year: 2013
Trans1 State ID: NJ0000027193
Trans2 State ID: Not reported
Generator Ship Date: 04/09/2013
Trans1 Recv Date: 04/09/2013
Trans2 Recv Date: Not reported
TSD Site Recv Date: 04/09/2013
Part A Recv Date: Not reported
Part B Recv Date: Not reported
Generator EPA ID: NYP004300133
Trans1 EPA ID: Not reported
Trans2 EPA ID: Not reported
TSD ID 1: NJD002200046
TSD ID 2: Not reported
Manifest Tracking Number: 010707594JJK
Import Indicator: N
Export Indicator: N
Discr Quantity Indicator: N
Discr Type Indicator: N
Discr Residue Indicator: N
Discr Partial Reject Indicator: N
Discr Full Reject Indicator: N
Manifest Ref Number: Not reported
Alt Facility RCRA ID: Not reported
Alt Facility Sign Date: Not reported
MGMT Method Type Code: H110
Waste Code: Not reported
Waste Code: Not reported
Waste Code: Not reported
Waste Code: Not reported
Waste Code: Not reported
Waste Code: Not reported
Quantity: 500
Units: P - Pounds

Map ID
Direction
Distance
Elevation

MAP FINDINGS

Site

Database(s)

EDR ID Number
EPA ID Number

CON EDISON SERVICE BOX: 19128 (Continued)

1016450979

Number of Containers: 1
Container Type: TT - Cargo tank, tank trucks
Handling Method: T Chemical, physical, or biological treatment.
Specific Gravity: 1
Waste Code: D008
Waste Code 1_2: Not reported
Waste Code 1_3: Not reported
Waste Code 1_4: Not reported
Waste Code 1_5: Not reported
Waste Code 1_6: Not reported

[Click this hyperlink](#) while viewing on your computer to access additional NY_MANIFEST: detail in the EDR Site Report.

AG319
North
1/8-1/4
0.204 mi.
1076 ft.

CON EDISON
10 E 116 ST
NEW YORK, NY 10029
Site 2 of 9 in cluster AG

NY MANIFEST **S113814084**
N/A

Relative:
Higher
Actual:
28 ft.

NY MANIFEST:
Country: USA
EPA ID: NYP004304168
Facility Status: Not reported
Location Address 1: 10 E 116 ST
Code: BP
Location Address 2: SERV BOX 19128
Total Tanks: Not reported
Location City: NEW YORK
Location State: NY
Location Zip: 10029
Location Zip 4: Not reported

NY MANIFEST:
EPAID: NYP004304168
Mailing Name: CON EDISON
Mailing Contact: TOM TEELING
Mailing Address 1: 4 IRVING PLACE - 15TH FLOOR
Mailing Address 2: Not reported
Mailing City: NEW YORK
Mailing State: NY
Mailing Zip: 10003
Mailing Zip 4: Not reported
Mailing Country: USA
Mailing Phone: 2124603770

NY MANIFEST:
Document ID: Not reported
Manifest Status: Not reported
seq: Not reported
Year: 2013
Trans1 State ID: NJ0000027193
Trans2 State ID: Not reported
Generator Ship Date: 04/23/2013
Trans1 Recv Date: 04/23/2013
Trans2 Recv Date: Not reported
TSD Site Recv Date: 04/26/2013

Map ID
 Direction
 Distance
 Elevation

MAP FINDINGS

Site

Database(s)

EDR ID Number
 EPA ID Number

CON EDISON (Continued)

S113814084

Part A Recv Date: Not reported
 Part B Recv Date: Not reported
 Generator EPA ID: NYP004304168
 Trans1 EPA ID: Not reported
 Trans2 EPA ID: Not reported
 TSDF ID 1: NJD002200046
 TSDF ID 2: Not reported
 Manifest Tracking Number: 010841421JJK
 Import Indicator: N
 Export Indicator: N
 Discr Quantity Indicator: N
 Discr Type Indicator: N
 Discr Residue Indicator: N
 Discr Partial Reject Indicator: N
 Discr Full Reject Indicator: N
 Manifest Ref Number: Not reported
 Alt Facility RCRA ID: Not reported
 Alt Facility Sign Date: Not reported
 MGMT Method Type Code: H110
 Waste Code: Not reported
 Waste Code: Not reported
 Waste Code: Not reported
 Waste Code: Not reported
 Waste Code: Not reported
 Waste Code: Not reported
 Quantity: 500
 Units: P - Pounds
 Number of Containers: 1
 Container Type: TT - Cargo tank, tank trucks
 Handling Method: T Chemical, physical, or biological treatment.
 Specific Gravity: 1
 Waste Code: D008
 Waste Code 1_2: Not reported
 Waste Code 1_3: Not reported
 Waste Code 1_4: Not reported
 Waste Code 1_5: Not reported
 Waste Code 1_6: Not reported

[Click this hyperlink](#) while viewing on your computer to access additional NY_MANIFEST: detail in the EDR Site Report.

**AB320
 SW
 1/8-1/4
 0.204 mi.
 1079 ft.**

**CON EDISON
 MADISON AVE & 107 ST
 NEW YORK, NY 10029**

**NY MANIFEST S117315041
 N/A**

Site 8 of 10 in cluster AB

**Relative:
 Higher
 Actual:
 18 ft.**

NY MANIFEST:
 Country: USA
 EPA ID: NYP004621553
 Facility Status: Not reported
 Location Address 1: MADISON AVE & 107 ST
 Code: BP
 Location Address 2: SB50683
 Total Tanks: Not reported
 Location City: NEW YORK
 Location State: NY

Map ID
Direction
Distance
Elevation

MAP FINDINGS

Site

Database(s)

EDR ID Number
EPA ID Number

CON EDISON (Continued)

S117315041

Location Zip: 10029
Location Zip 4: Not reported

NY MANIFEST:
EPAID: NYP004621553
Mailing Name: CON EDISON
Mailing Contact: CON EDISON
Mailing Address 1: 4 IRVING PL
Mailing Address 2: 15TH FL
Mailing City: NEW YORK
Mailing State: NY
Mailing Zip: 10003
Mailing Zip 4: Not reported
Mailing Country: USA
Mailing Phone: Not reported

NY MANIFEST:
Document ID: Not reported
Manifest Status: Not reported
seq: Not reported
Year: 2014
Trans1 State ID: NJ0000027193
Trans2 State ID: Not reported
Generator Ship Date: 08/07/2014
Trans1 Recv Date: 08/07/2014
Trans2 Recv Date: Not reported
TSD Site Recv Date: 08/14/2014
Part A Recv Date: Not reported
Part B Recv Date: Not reported
Generator EPA ID: NYP004621553
Trans1 EPA ID: Not reported
Trans2 EPA ID: Not reported
TSDF ID 1: NJD002200046
TSDF ID 2: Not reported
Manifest Tracking Number: 013254026JJK
Import Indicator: N
Export Indicator: N
Discr Quantity Indicator: N
Discr Type Indicator: N
Discr Residue Indicator: N
Discr Partial Reject Indicator: N
Discr Full Reject Indicator: N
Manifest Ref Number: Not reported
Alt Facility RCRA ID: Not reported
Alt Facility Sign Date: Not reported
MGMT Method Type Code: H110
Waste Code: Not reported
Waste Code: Not reported
Waste Code: Not reported
Waste Code: Not reported
Waste Code: Not reported
Waste Code: Not reported
Quantity: 2000
Units: P - Pounds
Number of Containers: 1
Container Type: TT - Cargo tank, tank trucks
Handling Method: T Chemical, physical, or biological treatment.

Map ID
Direction
Distance
Elevation

MAP FINDINGS

Site

Database(s)

EDR ID Number
EPA ID Number

CON EDISON (Continued)

S117315041

Specific Gravity: 1
Waste Code: D008
Waste Code 1_2: Not reported
Waste Code 1_3: Not reported
Waste Code 1_4: Not reported
Waste Code 1_5: Not reported
Waste Code 1_6: Not reported

[Click this hyperlink](#) while viewing on your computer to access additional NY_MANIFEST: detail in the EDR Site Report.

AH321
SSW
1/8-1/4
0.205 mi.
1083 ft.

**CON EDISON SERVICE BOX: 42008
E 107TH ST & PARK AVE SW COR
NEW YORK, NY 10029**

**RCRA NonGen / NLR 1016143882
NY MANIFEST NYP004266680**

Site 1 of 5 in cluster AH

**Relative:
Lower**

RCRA NonGen / NLR:

**Actual:
17 ft.**

Date form received by agency: 07/28/2017
Facility name: CON EDISON SERVICE BOX: 42008
Facility address: E 107TH ST & PARK AVE SW COR
NEW YORK, NY 10029
EPA ID: NYP004266680
Mailing address: IRVING PL, RM 828
NEW YORK, NY 10003
Contact: MEGAN KUDLACK
Contact address: Not reported
Not reported
Contact country: Not reported
Contact telephone: 212-427-1277
Contact email: Not reported
EPA Region: 02
Classification: Non-Generator
Description: Handler: Non-Generators do not presently generate hazardous waste

Handler Activities Summary:

U.S. importer of hazardous waste: No
Mixed waste (haz. and radioactive): No
Recycler of hazardous waste: No
Transporter of hazardous waste: No
Treater, storer or disposer of HW: No
Underground injection activity: No
On-site burner exemption: No
Furnace exemption: No
Used oil fuel burner: No
Used oil processor: No
User oil refiner: No
Used oil fuel marketer to burner: No
Used oil Specification marketer: No
Used oil transfer facility: No
Used oil transporter: No

Historical Generators:

Date form received by agency: 09/05/2012
Site name: CON EDISON SERVICE BOX: 42008
Classification: Conditionally Exempt Small Quantity Generator

Map ID
Direction
Distance
Elevation

MAP FINDINGS

Site

Database(s)

EDR ID Number
EPA ID Number

CON EDISON SERVICE BOX: 42008 (Continued)

1016143882

Violation Status: No violations found

NY MANIFEST:
Country: USA
EPA ID: NYP004266680
Facility Status: Not reported
Location Address 1: SWC 107TH & PARK AVE
Code: BP
Location Address 2: SERV BOX 42008
Total Tanks: Not reported
Location City: NEW YORK
Location State: NY
Location Zip: 10029
Location Zip 4: Not reported

NY MANIFEST:
EPAID: NYP004266680
Mailing Name: CON EDISON
Mailing Contact: TOM TEELING
Mailing Address 1: 4 IRVING PLACE - 15TH FLOOR
Mailing Address 2: Not reported
Mailing City: NEW YORK
Mailing State: NY
Mailing Zip: 10003
Mailing Zip 4: Not reported
Mailing Country: USA
Mailing Phone: 2124603770

NY MANIFEST:
Document ID: Not reported
Manifest Status: Not reported
seq: Not reported
Year: 2012
Trans1 State ID: NJ0000027193
Trans2 State ID: Not reported
Generator Ship Date: 09/05/2012
Trans1 Recv Date: 09/05/2012
Trans2 Recv Date: Not reported
TSD Site Recv Date: 09/05/2012
Part A Recv Date: Not reported
Part B Recv Date: Not reported
Generator EPA ID: NYP004266680
Trans1 EPA ID: Not reported
Trans2 EPA ID: Not reported
TSDF ID 1: NJD002200046
TSDF ID 2: Not reported
Manifest Tracking Number: 010456141JJK
Import Indicator: N
Export Indicator: N
Discr Quantity Indicator: N
Discr Type Indicator: N
Discr Residue Indicator: N
Discr Partial Reject Indicator: N
Discr Full Reject Indicator: N
Manifest Ref Number: Not reported
Alt Facility RCRA ID: Not reported
Alt Facility Sign Date: Not reported
MGMT Method Type Code: H111

Map ID
Direction
Distance
Elevation

MAP FINDINGS

Site

Database(s)

EDR ID Number
EPA ID Number

CON EDISON SERVICE BOX: 42008 (Continued)

1016143882

Waste Code: Not reported
Waste Code: Not reported
Waste Code: Not reported
Waste Code: Not reported
Waste Code: Not reported
Waste Code: Not reported
Quantity: 500.0
Units: P - Pounds
Number of Containers: 1.0
Container Type: TT - Cargo tank, tank trucks
Handling Method: T Chemical, physical, or biological treatment.
Specific Gravity: 1.0
Waste Code: D008
Waste Code 1_2: Not reported
Waste Code 1_3: Not reported
Waste Code 1_4: Not reported
Waste Code 1_5: Not reported
Waste Code 1_6: Not reported

[Click this hyperlink](#) while viewing on your computer to access additional NY_MANIFEST: detail in the EDR Site Report.

AH322
SSW
1/8-1/4
0.205 mi.
1083 ft.

**CON EDISON
E 107TH ST & PARK AVE SW COR
NEW YORK, NY 10029**
Site 2 of 5 in cluster AH

**RCRA NonGen / NLR 1014399104
NJ MANIFEST NYP004214813
NY MANIFEST**

**Relative:
Lower**

RCRA NonGen / NLR:

**Actual:
17 ft.**

Date form received by agency: 09/02/2010
Facility name: CON EDISON
Facility address: E 107TH ST & PARK AVE SW COR
OF
NEW YORK, NY 10029
EPA ID: NYP004214813
Mailing address: 4 IRVING PL, RM 828
NEW YORK, NY 10003
Contact: MEGAN RUSSELL
Contact address: Not reported
Not reported
Contact country: Not reported
Contact telephone: 212-427-1277
Contact email: Not reported
EPA Region: 02
Classification: Non-Generator
Description: Handler: Non-Generators do not presently generate hazardous waste

Handler Activities Summary:

U.S. importer of hazardous waste: No
Mixed waste (haz. and radioactive): No
Recycler of hazardous waste: No
Transporter of hazardous waste: No
Treater, storer or disposer of HW: No
Underground injection activity: No
On-site burner exemption: No
Furnace exemption: No

Map ID
Direction
Distance
Elevation

MAP FINDINGS

Site

Database(s)

EDR ID Number
EPA ID Number

CON EDISON (Continued)

1014399104

Used oil fuel burner: No
Used oil processor: No
User oil refiner: No
Used oil fuel marketer to burner: No
Used oil Specification marketer: No
Used oil transfer facility: No
Used oil transporter: No

Violation Status: No violations found

NJ MANIFEST:

EPA Id: NYP004214813
Mail Address: 4 IRVING PL, RM 828
Mail City/State/Zip: NEW YORK, NY 10003
Facility Phone: Not reported
Emergency Phone: Not reported
Contact: MEGAN RUSSELL
Comments: Not reported
SIC Code: Not reported
County: NY061
Municipal: Not reported
Previous EPA Id: Not reported
Gen Flag: Not reported
Trans Flag: Not reported
TSDf Flag: Not reported
Name Change: Not reported
Date Change: Not reported

Manifest:

Manifest Number: 003533434JJK
EPA ID: NYP004214813
Date Shipped: 09/02/2010
TSDf EPA ID: NJD002200046
Transporter EPA ID: NJ0000027193
Transporter 2 EPA ID: Not reported
Transporter 3 EPA ID: Not reported
Transporter 4 EPA ID: Not reported
Transporter 5 EPA ID: Not reported
Transporter 6 EPA ID: Not reported
Transporter 7 EPA ID: Not reported
Transporter 8 EPA ID: Not reported
Transporter 9 EPA ID: Not reported
Transporter 10 EPA ID: Not reported
Date Trans1 Transported Waste: 09/02/2010
Date Trans2 Transported Waste: Not reported
Date Trans3 Transported Waste: Not reported
Date Trans4 Transported Waste: Not reported
Date Trans5 Transported Waste: Not reported
Date Trans6 Transported Waste: Not reported
Date Trans7 Transported Waste: Not reported
Date Trans8 Transported Waste: Not reported
Date Trans9 Transported Waste: Not reported
Date Trans10 Transported Waste: Not reported
Date TSDf Received Waste: 09/02/2010
TSDf EPA Facility Name: Not reported
QTY Units: Not reported
Transporter SEQ ID: Not reported
Transporter-1 Date: Not reported

Map ID
Direction
Distance
Elevation

MAP FINDINGS

Site

Database(s)

EDR ID Number
EPA ID Number

CON EDISON (Continued)

1014399104

Waste SEQ ID: Not reported
Waste Type Code 2: Not reported
Waste Type Code 3: Not reported
Waste Type Code 4: Not reported
Waste Type Code 5: Not reported
Waste Type Code 6: Not reported
Date Accepted: Not reported
Manifest Discrepancy Type: Not reported
Data Entry Number: Not reported
Was Load Rejected: NEW YORK, NY 10003
Reason Load Was Rejected: Not reported

Waste:
Manifest Year: Not reported
Waste Code: D008
Hand Code: H111
Quantity: 500 P

NY MANIFEST:
Country: USA
EPA ID: NYP004214813
Facility Status: Not reported
Location Address 1: S/W/C E 107 ST. & PARK AVE
Code: BP
Location Address 2: Not reported
Total Tanks: Not reported
Location City: NEW YORK
Location State: NY
Location Zip: Not reported
Location Zip 4: Not reported

NY MANIFEST:
EPAID: NYP004214813
Mailing Name: CONSOLIDATED EDISON
Mailing Contact: TOM TEELING
Mailing Address 1: 4 IRVING PLACE RM 828
Mailing Address 2: Not reported
Mailing City: NEW YORK
Mailing State: NY
Mailing Zip: 10003
Mailing Zip 4: Not reported
Mailing Country: USA
Mailing Phone: 2124603770

NY MANIFEST:
Document ID: Not reported
Manifest Status: Not reported
seq: Not reported
Year: 2010
Trans1 State ID: NJ0000027193
Trans2 State ID: Not reported
Generator Ship Date: 09/02/2010
Trans1 Recv Date: 09/02/2010
Trans2 Recv Date: Not reported

Map ID
 Direction
 Distance
 Elevation

MAP FINDINGS

Site

Database(s)

EDR ID Number
 EPA ID Number

CON EDISON (Continued)

1014399104

TSD Site Recv Date: 09/02/2010
 Part A Recv Date: Not reported
 Part B Recv Date: Not reported
 Generator EPA ID: NYP004214813
 Trans1 EPA ID: Not reported
 Trans2 EPA ID: Not reported
 TSDF ID 1: NJD002200046
 TSDF ID 2: Not reported
 Manifest Tracking Number: 003533434JJK
 Import Indicator: N
 Export Indicator: N
 Discr Quantity Indicator: N
 Discr Type Indicator: N
 Discr Residue Indicator: N
 Discr Partial Reject Indicator: N
 Discr Full Reject Indicator: N
 Manifest Ref Number: Not reported
 Alt Facility RCRA ID: Not reported
 Alt Facility Sign Date: Not reported
 MGMT Method Type Code: H111
 Waste Code: Not reported
 Waste Code: Not reported
 Waste Code: Not reported
 Waste Code: Not reported
 Waste Code: Not reported
 Waste Code: Not reported
 Quantity: 500.0
 Units: P - Pounds
 Number of Containers: 1.0
 Container Type: TT - Cargo tank, tank trucks
 Handling Method: T Chemical, physical, or biological treatment.
 Specific Gravity: 1.0
 Waste Code: D008
 Waste Code 1_2: Not reported
 Waste Code 1_3: Not reported
 Waste Code 1_4: Not reported
 Waste Code 1_5: Not reported
 Waste Code 1_6: Not reported

[Click this hyperlink](#) while viewing on your computer to access additional NY_MANIFEST: detail in the EDR Site Report.

AH323
 SSW
 1/8-1/4
 0.205 mi.
 1083 ft.

CON EDISON MANHOLE 42011
E 107TH ST & PARK AVE SE COR
NEW YORK, NY 10029

RCRA NonGen / NLR 1014926210
NJ MANIFEST NYP004239362
NY MANIFEST

Site 3 of 5 in cluster AH

Relative:
Lower
Actual:
17 ft.

RCRA NonGen / NLR:
 Date form received by agency: 09/01/2011
 Facility name: CON EDISON MANHOLE 42011
 Facility address: E 107TH ST & PARK AVE SE COR
 NEW YORK, NY 10029
 EPA ID: NYP004239362
 Mailing address: 4 IRVING PL, RM 828
 NEW YORK, NY 10003
 Contact: JUAN RODRIGUEZ

Map ID
Direction
Distance
Elevation

MAP FINDINGS

Site

Database(s)

EDR ID Number
EPA ID Number

CON EDISON MANHOLE 42011 (Continued)

1014926210

Contact address: Not reported
Not reported
Contact country: Not reported
Contact telephone: 347-865-5931
Contact email: Not reported
EPA Region: 02
Classification: Non-Generator
Description: Handler: Non-Generators do not presently generate hazardous waste

Handler Activities Summary:

U.S. importer of hazardous waste: No
Mixed waste (haz. and radioactive): No
Recycler of hazardous waste: No
Transporter of hazardous waste: No
Treater, storer or disposer of HW: No
Underground injection activity: No
On-site burner exemption: No
Furnace exemption: No
Used oil fuel burner: No
Used oil processor: No
Used oil refiner: No
Used oil fuel marketer to burner: No
Used oil Specification marketer: No
Used oil transfer facility: No
Used oil transporter: No

Historical Generators:

Date form received by agency: 08/02/2011
Site name: CON EDISON MANHOLE 42011
Classification: Conditionally Exempt Small Quantity Generator

Violation Status: No violations found

NJ MANIFEST:

EPA Id: NYP004239362
Mail Address: 4 IRVING PL, RM 828
Mail City/State/Zip: NEW YORK, NY 10003
Facility Phone: Not reported
Emergency Phone: Not reported
Contact: JUAN RODRIGUEZ
Comments: Not reported
SIC Code: Not reported
County: NY061
Municipal: Not reported
Previous EPA Id: Not reported
Gen Flag: Not reported
Trans Flag: Not reported
TSD Flag: Not reported
Name Change: Not reported
Date Change: Not reported

Manifest:

Manifest Number: 007655261JJK
EPA ID: NYP004239362
Date Shipped: 8/2/2011
TSD EPA ID: NJD002200046
Transporter EPA ID: NJ0000027193

Map ID
Direction
Distance
Elevation

MAP FINDINGS

Site

Database(s)

EDR ID Number
EPA ID Number

CON EDISON MANHOLE 42011 (Continued)

1014926210

Transporter 2 EPA ID: Not reported
Transporter 3 EPA ID: Not reported
Transporter 4 EPA ID: Not reported
Transporter 5 EPA ID: Not reported
Transporter 6 EPA ID: Not reported
Transporter 7 EPA ID: Not reported
Transporter 8 EPA ID: Not reported
Transporter 9 EPA ID: Not reported
Transporter 10 EPA ID: Not reported
Date Trans1 Transported Waste: Not reported
Date Trans2 Transported Waste: Not reported
Date Trans3 Transported Waste: Not reported
Date Trans4 Transported Waste: Not reported
Date Trans5 Transported Waste: Not reported
Date Trans6 Transported Waste: Not reported
Date Trans7 Transported Waste: Not reported
Date Trans8 Transported Waste: Not reported
Date Trans9 Transported Waste: Not reported
Date Trans10 Transported Waste: Not reported
Date TSDF Received Waste: Not reported
TSDF EPA Facility Name: Not reported
QTY Units: Not reported
Transporter SEQ ID: Not reported
Transporter-1 Date: Not reported
Waste SEQ ID: Not reported
Waste Type Code 2: Not reported
Waste Type Code 3: Not reported
Waste Type Code 4: Not reported
Waste Type Code 5: Not reported
Waste Type Code 6: Not reported
Date Accepted: Not reported
Manifest Discrepancy Type: Not reported
Data Entry Number: Not reported
Was Load Rejected: NEW YORK, NY 10003
Reason Load Was Rejected: Not reported

Waste:

Manifest Year: Not reported
Waste Code: D008
Hand Code: H111
Quantity: 1,500.00 Pounds

NY MANIFEST:

Country: USA
EPA ID: NYP004239362
Facility Status: Not reported
Location Address 1: S/E/C E 107 ST + PARK AVE
Code: BP
Location Address 2: Not reported
Total Tanks: Not reported
Location City: NEW YORK
Location State: NY
Location Zip: 10001
Location Zip 4: Not reported

Map ID
Direction
Distance
Elevation

MAP FINDINGS

Site

Database(s)

EDR ID Number
EPA ID Number

CON EDISON MANHOLE 42011 (Continued)

1014926210

NY MANIFEST:

EPAID: NYP004239362
Mailing Name: CONSOLIDATED EDISON
Mailing Contact: DENNIS HUACON
Mailing Address 1: 4 IRVING PLACE RM 828
Mailing Address 2: Not reported
Mailing City: NEW YORK
Mailing State: NY
Mailing Zip: 10003
Mailing Zip 4: Not reported
Mailing Country: USA
Mailing Phone: 2124602757

NY MANIFEST:

Document ID: Not reported
Manifest Status: Not reported
seq: Not reported
Year: 2011
Trans1 State ID: NJ0000027193
Trans2 State ID: Not reported
Generator Ship Date: 08/02/2011
Trans1 Recv Date: 08/02/2011
Trans2 Recv Date: Not reported
TSD Site Recv Date: 08/03/2011
Part A Recv Date: Not reported
Part B Recv Date: Not reported
Generator EPA ID: NYP004239362
Trans1 EPA ID: Not reported
Trans2 EPA ID: Not reported
TSD ID 1: NJD002200046
TSD ID 2: Not reported
Manifest Tracking Number: 007655261JJK
Import Indicator: N
Export Indicator: N
Discr Quantity Indicator: N
Discr Type Indicator: N
Discr Residue Indicator: N
Discr Partial Reject Indicator: N
Discr Full Reject Indicator: N
Manifest Ref Number: Not reported
Alt Facility RCRA ID: Not reported
Alt Facility Sign Date: Not reported
MGMT Method Type Code: H111
Waste Code: Not reported
Waste Code: Not reported
Waste Code: Not reported
Waste Code: Not reported
Waste Code: Not reported
Waste Code: Not reported
Quantity: 1500.0
Units: P - Pounds
Number of Containers: 1.0
Container Type: TT - Cargo tank, tank trucks
Handling Method: T Chemical, physical, or biological treatment.
Specific Gravity: 1.0
Waste Code: D008

Map ID
Direction
Distance
Elevation

MAP FINDINGS

Site

Database(s)

EDR ID Number
EPA ID Number

CON EDISON MANHOLE 42011 (Continued)

1014926210

Waste Code 1_2: Not reported
Waste Code 1_3: Not reported
Waste Code 1_4: Not reported
Waste Code 1_5: Not reported
Waste Code 1_6: Not reported

[Click this hyperlink](#) while viewing on your computer to access additional NY_MANIFEST: detail in the EDR Site Report.

AH324
SSW
1/8-1/4
0.205 mi.
1083 ft.

CON EDISON SERVICE BOX 42008
E 107TH ST & PARK AVE SW COR
NEW YORK, NY 10029
Site 4 of 5 in cluster AH

RCRA NonGen / NLR

1014918910
NYP004225298

Relative:
Lower

RCRA NonGen / NLR:

Actual:
17 ft.

Date form received by agency: 02/24/2011
Facility name: CON EDISON SERVICE BOX 42008
Facility address: E 107TH ST & PARK AVE SW COR
NEW YORK, NY 10029
EPA ID: NYP004225298
Mailing address: IRVING PL RM 828
NEW YORK, NY 10003
Contact: JOSE MONTALVO
Contact address: Not reported
Not reported
Contact country: Not reported
Contact telephone: 212-427-1331
Contact email: Not reported
EPA Region: 02
Classification: Non-Generator
Description: Handler: Non-Generators do not presently generate hazardous waste

Handler Activities Summary:

U.S. importer of hazardous waste: No
Mixed waste (haz. and radioactive): No
Recycler of hazardous waste: No
Transporter of hazardous waste: No
Treater, storer or disposer of HW: No
Underground injection activity: No
On-site burner exemption: No
Furnace exemption: No
Used oil fuel burner: No
Used oil processor: No
Used oil refiner: No
Used oil fuel marketer to burner: No
Used oil Specification marketer: No
Used oil transfer facility: No
Used oil transporter: No

Historical Generators:

Date form received by agency: 01/25/2011
Site name: CON EDISON SERVICE BOX 42008
Classification: Conditionally Exempt Small Quantity Generator

Violation Status: No violations found

Map ID
Direction
Distance
Elevation

MAP FINDINGS

Site

Database(s)

EDR ID Number
EPA ID Number

AC325
ENE
1/8-1/4
0.206 mi.
1089 ft.

CON EDISON SERVICE BOX 18982
153 E 115TH ST E OF LEXINGTON AVE
NEW YORK, NY 10029

RCRA NonGen / NLR
NJ MANIFEST
NY MANIFEST

1014918850
NYP004224697

Site 22 of 29 in cluster AC

Relative:
Higher

RCRA NonGen / NLR:

Actual:
23 ft.

Date form received by agency: 02/18/2011
Facility name: CON EDISON SERVICE BOX 18982
Facility address: 153 E 115TH ST E OF LEXINGTON AVE
NEW YORK, NY 10029
EPA ID: NYP004224697
Mailing address: IRVING PL RM 828
NEW YORK, NY 10003
Contact: MEGAN KUDLACK
Contact address: Not reported
Not reported
Contact country: Not reported
Contact telephone: 212-427-1277
Contact email: Not reported
EPA Region: 02
Classification: Non-Generator
Description: Handler: Non-Generators do not presently generate hazardous waste

Handler Activities Summary:

U.S. importer of hazardous waste: No
Mixed waste (haz. and radioactive): No
Recycler of hazardous waste: No
Transporter of hazardous waste: No
Treater, storer or disposer of HW: No
Underground injection activity: No
On-site burner exemption: No
Furnace exemption: No
Used oil fuel burner: No
Used oil processor: No
User oil refiner: No
Used oil fuel marketer to burner: No
Used oil Specification marketer: No
Used oil transfer facility: No
Used oil transporter: No

Historical Generators:

Date form received by agency: 01/19/2011
Site name: CON EDISON SERVICE BOX 18982
Classification: Conditionally Exempt Small Quantity Generator

Violation Status: No violations found

NJ MANIFEST:

EPA Id: NYP004224697
Mail Address: IRVING PL RM 828
Mail City/State/Zip: NEW YORK, NY 10003
Facility Phone: Not reported
Emergency Phone: Not reported
Contact: MEGAN KUDLACK
Comments: Not reported
SIC Code: Not reported
County: NY061
Municipal: Not reported

Map ID
Direction
Distance
Elevation

MAP FINDINGS

Site

Database(s)

EDR ID Number
EPA ID Number

CON EDISON SERVICE BOX 18982 (Continued)

1014918850

Previous EPA Id: Not reported
Gen Flag: Not reported
Trans Flag: Not reported
TSDf Flag: Not reported
Name Change: Not reported
Date Change: Not reported

Manifest:

Manifest Number: 001128779GBF
EPA ID: NYP004224697
Date Shipped: 1/19/2011
TSDf EPA ID: NJD991291105
Transporter EPA ID: NJD003812047
Transporter 2 EPA ID: NJD003812047
Transporter 3 EPA ID: Not reported
Transporter 4 EPA ID: Not reported
Transporter 5 EPA ID: Not reported
Transporter 6 EPA ID: Not reported
Transporter 7 EPA ID: Not reported
Transporter 8 EPA ID: Not reported
Transporter 9 EPA ID: Not reported
Transporter 10 EPA ID: Not reported
Date Trans1 Transported Waste: Not reported
Date Trans2 Transported Waste: Not reported
Date Trans3 Transported Waste: Not reported
Date Trans4 Transported Waste: Not reported
Date Trans5 Transported Waste: Not reported
Date Trans6 Transported Waste: Not reported
Date Trans7 Transported Waste: Not reported
Date Trans8 Transported Waste: Not reported
Date Trans9 Transported Waste: Not reported
Date Trans10 Transported Waste: Not reported
Date TSDf Received Waste: Not reported
TSDf EPA Facility Name: Not reported
QTY Units: Not reported
Transporter SEQ ID: Not reported
Transporter-1 Date: Not reported
Waste SEQ ID: Not reported
Waste Type Code 2: Not reported
Waste Type Code 3: Not reported
Waste Type Code 4: Not reported
Waste Type Code 5: Not reported
Waste Type Code 6: Not reported
Date Accepted: Not reported
Manifest Discrepancy Type: Not reported
Data Entry Number: Not reported
Was Load Rejected: NEW YORK, NY 10003
Reason Load Was Rejected: Not reported

Waste:

Manifest Year: Not reported
Waste Code: D008
Hand Code: H141
Quantity: 400.00 Pounds

Map ID
Direction
Distance
Elevation

MAP FINDINGS

Site

Database(s)

EDR ID Number
EPA ID Number

CON EDISON SERVICE BOX 18982 (Continued)

1014918850

NY MANIFEST:

Country: USA
EPA ID: NYP004224697
Facility Status: Not reported
Location Address 1: 153 E 115 ST
Code: BP
Location Address 2: Not reported
Total Tanks: Not reported
Location City: NEW YORK
Location State: NY
Location Zip: 10029
Location Zip 4: Not reported

NY MANIFEST:

EPAID: NYP004224697
Mailing Name: CONSOLIDATED EDISON
Mailing Contact: TOM TEELING
Mailing Address 1: 4 IRVING PLACE RM 828
Mailing Address 2: Not reported
Mailing City: NEW YORK
Mailing State: NY
Mailing Zip: 10003
Mailing Zip 4: Not reported
Mailing Country: USA
Mailing Phone: 2124603770

NY MANIFEST:

Document ID: Not reported
Manifest Status: Not reported
seq: Not reported
Year: 2011
Trans1 State ID: NJD003812047
Trans2 State ID: NJD003812047
Generator Ship Date: 01/19/2011
Trans1 Recv Date: 01/19/2011
Trans2 Recv Date: 01/20/2011
TSD Site Recv Date: 01/20/2011
Part A Recv Date: Not reported
Part B Recv Date: Not reported
Generator EPA ID: NYP004224697
Trans1 EPA ID: Not reported
Trans2 EPA ID: Not reported
TSD ID 1: NJD991291105
TSD ID 2: Not reported
Manifest Tracking Number: 001128779GBF
Import Indicator: N
Export Indicator: N
Discr Quantity Indicator: N
Discr Type Indicator: N
Discr Residue Indicator: N
Discr Partial Reject Indicator: N
Discr Full Reject Indicator: N
Manifest Ref Number: Not reported
Alt Facility RCRA ID: Not reported
Alt Facility Sign Date: Not reported
MGMT Method Type Code: H141
Waste Code: Not reported

Map ID
 Direction
 Distance
 Elevation

MAP FINDINGS

Site

Database(s)

EDR ID Number
 EPA ID Number

CON EDISON SERVICE BOX 18982 (Continued)

1014918850

Waste Code: Not reported
 Waste Code: Not reported
 Waste Code: Not reported
 Waste Code: Not reported
 Waste Code: Not reported
 Quantity: 400.0
 Units: P - Pounds
 Number of Containers: 1.0
 Container Type: TT - Cargo tank, tank trucks
 Handling Method: T Chemical, physical, or biological treatment.
 Specific Gravity: 1.0
 Waste Code: D008
 Waste Code 1_2: Not reported
 Waste Code 1_3: Not reported
 Waste Code 1_4: Not reported
 Waste Code 1_5: Not reported
 Waste Code 1_6: Not reported

[Click this hyperlink](#) while viewing on your computer to access additional NY_MANIFEST: detail in the EDR Site Report.

V326
SE
1/8-1/4
0.206 mi.
1089 ft.

CON EDISON SERVICE BOX: 18401
E 111TH & 3RD AVE
NEW YORK, NY 10029
Site 14 of 14 in cluster V

RCRA-CESQG 1016150202
NY MANIFEST NYP004288734

Relative:
Lower
Actual:
15 ft.

RCRA-CESQG:
 Date form received by agency: 02/12/2013
 Facility name: CON EDISON SERVICE BOX: 18401
 Facility address: E 111TH & 3RD AVE
 NEW YORK, NY 10029
 EPA ID: NYP004288734
 Mailing address: IRVING PL, RM 828
 NEW YORK, NY 10003
 Contact: JOSE MONTALVO
 Contact address: Not reported
 Not reported
 Contact country: Not reported
 Contact telephone: 212-427-1331
 Contact email: Not reported
 EPA Region: 02
 Classification: Conditionally Exempt Small Quantity Generator
 Description: Handler: generates 100 kg or less of hazardous waste per calendar month, and accumulates 1000 kg or less of hazardous waste at any time; or generates 1 kg or less of acutely hazardous waste per calendar month, and accumulates at any time: 1 kg or less of acutely hazardous waste; or 100 kg or less of any residue or contaminated soil, waste or other debris resulting from the cleanup of a spill, into or on any land or water, of acutely hazardous waste; or generates 100 kg or less of any residue or contaminated soil, waste or other debris resulting from the cleanup of a spill, into or on any land or water, of acutely hazardous waste during any calendar month, and accumulates at any time: 1 kg or less of acutely hazardous waste; or 100 kg or less of any residue or contaminated soil, waste or other debris resulting from the cleanup of a spill, into or on any land or water, of acutely hazardous waste

Map ID
Direction
Distance
Elevation

MAP FINDINGS

Site

Database(s)

EDR ID Number
EPA ID Number

CON EDISON SERVICE BOX: 18401 (Continued)

1016150202

Handler Activities Summary:

U.S. importer of hazardous waste: No
Mixed waste (haz. and radioactive): No
Recycler of hazardous waste: No
Transporter of hazardous waste: No
Treater, storer or disposer of HW: No
Underground injection activity: No
On-site burner exemption: No
Furnace exemption: No
Used oil fuel burner: No
Used oil processor: No
User oil refiner: No
Used oil fuel marketer to burner: No
Used oil Specification marketer: No
Used oil transfer facility: No
Used oil transporter: No

Violation Status: No violations found

NY MANIFEST:

Country: USA
EPA ID: NYP004288734
Facility Status: Not reported
Location Address 1: 214-216 E 111ST & 3RD AVE
Code: BP
Location Address 2: SERV BOX 18401
Total Tanks: Not reported
Location City: NEW YORK
Location State: NY
Location Zip: 10029
Location Zip 4: Not reported

NY MANIFEST:

EPAID: NYP004288734
Mailing Name: CON EDISON
Mailing Contact: TOM TEELING
Mailing Address 1: 4 IRVING PLACE - 15TH FLOOR
Mailing Address 2: Not reported
Mailing City: NEW YORK
Mailing State: NY
Mailing Zip: 10003
Mailing Zip 4: Not reported
Mailing Country: USA
Mailing Phone: 2124603770

NY MANIFEST:

Document ID: Not reported
Manifest Status: Not reported
seq: Not reported
Year: 2013
Trans1 State ID: NJ0000027193
Trans2 State ID: Not reported
Generator Ship Date: 02/12/2013
Trans1 Recv Date: 02/12/2013
Trans2 Recv Date: Not reported
TSD Site Recv Date: 02/13/2013
Part A Recv Date: Not reported

Map ID
 Direction
 Distance
 Elevation

MAP FINDINGS

Site

Database(s)

EDR ID Number
 EPA ID Number

CON EDISON SERVICE BOX: 18401 (Continued)

1016150202

Part B Recv Date: Not reported
 Generator EPA ID: NYP004288734
 Trans1 EPA ID: Not reported
 Trans2 EPA ID: Not reported
 TSDf ID 1: NJD002200046
 TSDf ID 2: Not reported
 Manifest Tracking Number: 010840191JJK
 Import Indicator: N
 Export Indicator: N
 Discr Quantity Indicator: N
 Discr Type Indicator: N
 Discr Residue Indicator: N
 Discr Partial Reject Indicator: N
 Discr Full Reject Indicator: N
 Manifest Ref Number: Not reported
 Alt Facility RCRA ID: Not reported
 Alt Facility Sign Date: Not reported
 MGMT Method Type Code: H110
 Waste Code: Not reported
 Waste Code: Not reported
 Waste Code: Not reported
 Waste Code: Not reported
 Waste Code: Not reported
 Waste Code: Not reported
 Quantity: 1000
 Units: P - Pounds
 Number of Containers: 1
 Container Type: TT - Cargo tank, tank trucks
 Handling Method: T Chemical, physical, or biological treatment.
 Specific Gravity: 1
 Waste Code: D008
 Waste Code 1_2: Not reported
 Waste Code 1_3: Not reported
 Waste Code 1_4: Not reported
 Waste Code 1_5: Not reported
 Waste Code 1_6: Not reported

[Click this hyperlink](#) while viewing on your computer to access additional NY_MANIFEST: detail in the EDR Site Report.

W327
WNW
1/8-1/4
0.206 mi.
1089 ft.

NEW WEST APARTMENTS-PHASE I
32/38 WEST 111TH STREET
NEW YORK, NY 10026
Site 12 of 13 in cluster W

NY UST **U001841356**
N/A

Relative:
Higher
Actual:
21 ft.

UST:
 Id/Status: 2-600233 / Active
 Program Type: PBS
 Region: STATE
 DEC Region: 2
 Expiration Date: 09/01/2016
 UTM X: 588584.02188
 UTM Y: 4516861.48739
 Site Type: Apartment Building/Office Building

Affiliation Records:

Map ID
Direction
Distance
Elevation

MAP FINDINGS

Site

Database(s)

EDR ID Number
EPA ID Number

NEW WEST APARTMENTS-PHASE I (Continued)

U001841356

Site Id: 22216
Affiliation Type: Facility Operator
Company Name: NEW WEST APARTMENTS-PHASE I
Contact Type: Not reported
Contact Name: JORGE URQUILLAS
Address1: Not reported
Address2: Not reported
City: Not reported
State: NN
Zip Code: Not reported
Country Code: 001
Phone: (646) 739-9887
EMail: Not reported
Fax Number: Not reported
Modified By: MSBAPTIS
Date Last Modified: 2011-11-28

Site Id: 22216
Affiliation Type: Emergency Contact
Company Name: JPE NWI GENERAL LLC
Contact Type: Not reported
Contact Name: DENNIS OVALLE
Address1: Not reported
Address2: Not reported
City: Not reported
State: NN
Zip Code: Not reported
Country Code: 999
Phone: (917) 731-0775
EMail: Not reported
Fax Number: Not reported
Modified By: MSBAPTIS
Date Last Modified: 2011-11-28

Site Id: 22216
Affiliation Type: Mail Contact
Company Name: MANHATTAN NORTH MGMT
Contact Type: Not reported
Contact Name: DENNIS OVALLE
Address1: 107-129 EAST 126TH ST
Address2: Not reported
City: NEW YORK
State: NY
Zip Code: 10035
Country Code: 001
Phone: (212) 996-0200
EMail: DOVALE@MANHATTANNORTH.COM
Fax Number: Not reported
Modified By: BVCAMPBE
Date Last Modified: 2011-12-19

Site Id: 22216
Affiliation Type: Facility Owner
Company Name: JPE NWI GENERAL LLC
Contact Type: AGENT
Contact Name: DENNIS OVALLE
Address1: 405 PARK AVE SUITE 1103

Map ID
Direction
Distance
Elevation

MAP FINDINGS

Site

Database(s)

EDR ID Number
EPA ID Number

NEW WEST APARTMENTS-PHASE I (Continued)

U001841356

Address2: Not reported
City: NY
State: NY
Zip Code: 10022
Country Code: 001
Phone: (212) 996-0200
EMail: Not reported
Fax Number: Not reported
Modified By: MSBAPTIS
Date Last Modified: 2011-11-28

Tank Info:

Tank Number: 002
Tank ID: 41648
Tank Status: Tank Converted to Non-Regulated Use
Material Name: Tank Converted to Non-Regulated Use
Capacity Gallons: 2500
Install Date: 01/01/1980
Date Tank Closed: Not reported
Registered: True
Tank Location: Underground
Tank Type: Steel/carbon steel
Material Code: 0001
Common Name of Substance: #2 Fuel Oil (On-Site Consumption)

Tightness Test Method: 00
Date Test: Not reported
Next Test Date: Not reported
Pipe Model: Not reported
Modified By: CGFREEDM
Last Modified: 04/14/2017

Equipment Records:

L09 - Piping Leak Detection - Exempt Suction Piping
C02 - Pipe Location - Underground/On-ground
J02 - Dispenser - Suction Dispenser
I04 - Overfill - Product Level Gauge (A/G)
A00 - Tank Internal Protection - None
B01 - Tank External Protection - Painted/Asphalt Coating
D01 - Pipe Type - Steel/Carbon Steel/Iron
F01 - Pipe External Protection - Painted/Asphalt Coating
G04 - Tank Secondary Containment - Double-Walled (Underground)
H99 - Tank Leak Detection - Other

W328
WNW
1/8-1/4
0.206 mi.
1089 ft.

NEW WEST APARTMENTS-PHASE I
32/38 WEST 111TH STREET
NEW YORK, NY 10026
Site 13 of 13 in cluster W

NY AST **A100359410**
N/A

Relative:
Higher
Actual:
21 ft.

AST:
Region: STATE
DEC Region: 2
Site Status: Active
Facility Id: 2-600233
Program Type: PBS
UTM X: 588584.02188

Map ID
Direction
Distance
Elevation

MAP FINDINGS

Site

Database(s)

EDR ID Number
EPA ID Number

NEW WEST APARTMENTS-PHASE I (Continued)

A100359410

UTM Y: 4516861.48739
Expiration Date: 09/01/2016
Site Type: Apartment Building/Office Building

Affiliation Records:

Site Id: 22216
Affiliation Type: Facility Operator
Company Name: NEW WEST APARTMENTS-PHASE I
Contact Type: Not reported
Contact Name: JORGE URQUILLAS
Address1: Not reported
Address2: Not reported
City: Not reported
State: NN
Zip Code: Not reported
Country Code: 001
Phone: (646) 739-9887
EMail: Not reported
Fax Number: Not reported
Modified By: MSBAPTIS
Date Last Modified: 2011-11-28

Site Id: 22216
Affiliation Type: Emergency Contact
Company Name: JPE NWI GENERAL LLC
Contact Type: Not reported
Contact Name: DENNIS OVALLE
Address1: Not reported
Address2: Not reported
City: Not reported
State: NN
Zip Code: Not reported
Country Code: 999
Phone: (917) 731-0775
EMail: Not reported
Fax Number: Not reported
Modified By: MSBAPTIS
Date Last Modified: 2011-11-28

Site Id: 22216
Affiliation Type: Mail Contact
Company Name: MANHATTAN NORTH MGMT
Contact Type: Not reported
Contact Name: DENNIS OVALLE
Address1: 107-129 EAST 126TH ST
Address2: Not reported
City: NEW YORK
State: NY
Zip Code: 10035
Country Code: 001
Phone: (212) 996-0200
EMail: DOVALE@MANHATTANNORTH.COM
Fax Number: Not reported
Modified By: BVCAMPBE
Date Last Modified: 2011-12-19

Site Id: 22216
Affiliation Type: Facility Owner

Map ID
Direction
Distance
Elevation

MAP FINDINGS

Site

Database(s)

EDR ID Number
EPA ID Number

NEW WEST APARTMENTS-PHASE I (Continued)

A100359410

Company Name: JPE NWI GENERAL LLC
Contact Type: AGENT
Contact Name: DENNIS OVALLE
Address1: 405 PARK AVE SUITE 1103
Address2: Not reported
City: NY
State: NY
Zip Code: 10022
Country Code: 001
Phone: (212) 996-0200
EMail: Not reported
Fax Number: Not reported
Modified By: MSBAPTIS
Date Last Modified: 2011-11-28

Tank Info:

Tank Number: 001
Tank Id: 41647
Material Code: 0001
Common Name of Substance: #2 Fuel Oil (On-Site Consumption)

Equipment Records:

G00 - Tank Secondary Containment - None
J02 - Dispenser - Suction Dispenser
E00 - Piping Secondary Containment - None
H00 - Tank Leak Detection - None
C01 - Pipe Location - Aboveground
I04 - Overfill - Product Level Gauge (A/G)
B00 - Tank External Protection - None
F00 - Pipe External Protection - None
A00 - Tank Internal Protection - None
D01 - Pipe Type - Steel/Carbon Steel/Iron
K00 - Spill Prevention - None
L00 - Piping Leak Detection - None

Tank Location: 1
Tank Type: Steel/Carbon Steel/Iron
Tank Status: In Service
Pipe Model: Not reported
Install Date: 12/28/1979
Capacity Gallons: 2500
Tightness Test Method: 00
Date Test: Not reported
Next Test Date: Not reported
Date Tank Closed: Not reported
Register: True
Modified By: CGFREEDM
Last Modified: 04/14/2017
Material Name: #2 fuel oil (on-site consumption)

Map ID
Direction
Distance
Elevation

MAP FINDINGS

Site

Database(s)

EDR ID Number
EPA ID Number

AE329
ESE
1/8-1/4
0.207 mi.
1091 ft.

CON EDISON
E 112TH ST & 3RD AVE
NEW YORK, NY 10029

RCRA NonGen / NLR
NJ MANIFEST
NY MANIFEST

1014396693
NYP004190088

Site 2 of 9 in cluster AE

Relative:
Lower

RCRA NonGen / NLR:

Actual:
16 ft.

Date form received by agency: 06/01/2016
Facility name: CON EDISON
Facility address: E 112TH ST & 3RD AVE
NEW YORK, NY 10029
EPA ID: NYP004190088
Mailing address: 4 IRVING PL, RM 828
NEW YORK, NY 10003
Contact: ANTHONY BUDA
Contact address: Not reported
Not reported
Contact country: US
Contact telephone: 917-440-1809
Contact email: Not reported
EPA Region: 02
Classification: Non-Generator
Description: Handler: Non-Generators do not presently generate hazardous waste

Handler Activities Summary:

U.S. importer of hazardous waste: No
Mixed waste (haz. and radioactive): No
Recycler of hazardous waste: No
Transporter of hazardous waste: No
Treater, storer or disposer of HW: No
Underground injection activity: No
On-site burner exemption: No
Furnace exemption: No
Used oil fuel burner: No
Used oil processor: No
User oil refiner: No
Used oil fuel marketer to burner: No
Used oil Specification marketer: No
Used oil transfer facility: No
Used oil transporter: No

Historical Generators:

Date form received by agency: 08/11/2009
Site name: CON EDISON
Classification: Conditionally Exempt Small Quantity Generator

Violation Status: No violations found

NJ MANIFEST:

EPA Id: NYP004190088
Mail Address: 4 IRVING PL, RM 828
Mail City/State/Zip: NEW YORK, NY 10003
Facility Phone: Not reported
Emergency Phone: Not reported
Contact: ANTHONY BUDA
Comments: Not reported
SIC Code: Not reported
County: NY061
Municipal: Not reported

Map ID
Direction
Distance
Elevation

MAP FINDINGS

Site

Database(s)

EDR ID Number
EPA ID Number

CON EDISON (Continued)

1014396693

Previous EPA Id: Not reported
Gen Flag: Not reported
Trans Flag: Not reported
TSDf Flag: Not reported
Name Change: Not reported
Date Change: Not reported

Manifest:

Manifest Number: 001083757GBF
EPA ID: NYP004190088
Date Shipped: 08/11/2009
TSDf EPA ID: NJD002200046
Transporter EPA ID: NJ0000027193
Transporter 2 EPA ID: Not reported
Transporter 3 EPA ID: Not reported
Transporter 4 EPA ID: Not reported
Transporter 5 EPA ID: Not reported
Transporter 6 EPA ID: Not reported
Transporter 7 EPA ID: Not reported
Transporter 8 EPA ID: Not reported
Transporter 9 EPA ID: Not reported
Transporter 10 EPA ID: Not reported
Date Trans1 Transported Waste: 08/11/2009
Date Trans2 Transported Waste: Not reported
Date Trans3 Transported Waste: Not reported
Date Trans4 Transported Waste: Not reported
Date Trans5 Transported Waste: Not reported
Date Trans6 Transported Waste: Not reported
Date Trans7 Transported Waste: Not reported
Date Trans8 Transported Waste: Not reported
Date Trans9 Transported Waste: Not reported
Date Trans10 Transported Waste: Not reported
Date TSDf Received Waste: 08/11/2009
TSDf EPA Facility Name: Not reported
QTY Units: Not reported
Transporter SEQ ID: Not reported
Transporter-1 Date: Not reported
Waste SEQ ID: Not reported
Waste Type Code 2: Not reported
Waste Type Code 3: Not reported
Waste Type Code 4: Not reported
Waste Type Code 5: Not reported
Waste Type Code 6: Not reported
Date Accepted: Not reported
Manifest Discrepancy Type: Not reported
Data Entry Number: Not reported
Was Load Rejected: NEW YORK, NY 10003
Reason Load Was Rejected: Not reported

Waste:

Manifest Year: Not reported
Waste Code: D008
Hand Code: H111
Quantity: 1500 P

Map ID
Direction
Distance
Elevation

MAP FINDINGS

Site

Database(s)

EDR ID Number
EPA ID Number

CON EDISON (Continued)

1014396693

NY MANIFEST:

Country: USA
EPA ID: NYP004190088
Facility Status: Not reported
Location Address 1: 204 EAST 112 STREET
Code: BP
Location Address 2: Not reported
Total Tanks: Not reported
Location City: MANHATTAN
Location State: NY
Location Zip: 10020
Location Zip 4: Not reported

NY MANIFEST:

EPAID: NYP004190088
Mailing Name: CONSOLIDATED EDISON
Mailing Contact: FRANKLYN MURRAY
Mailing Address 1: 4 IRVING PLACE RM 828
Mailing Address 2: Not reported
Mailing City: NEW YORK
Mailing State: NY
Mailing Zip: 10003
Mailing Zip 4: Not reported
Mailing Country: USA
Mailing Phone: 2124602808

NY MANIFEST:

Document ID: Not reported
Manifest Status: Not reported
seq: Not reported
Year: 2009
Trans1 State ID: NJ0000027193
Trans2 State ID: Not reported
Generator Ship Date: 08/11/2009
Trans1 Recv Date: 08/11/2009
Trans2 Recv Date: Not reported
TSD Site Recv Date: 08/11/2009
Part A Recv Date: Not reported
Part B Recv Date: Not reported
Generator EPA ID: NYP004190088
Trans1 EPA ID: Not reported
Trans2 EPA ID: Not reported
TSD ID 1: NJD002200046
TSD ID 2: Not reported
Manifest Tracking Number: 001083757GBF
Import Indicator: N
Export Indicator: N
Discr Quantity Indicator: N
Discr Type Indicator: N
Discr Residue Indicator: N
Discr Partial Reject Indicator: N
Discr Full Reject Indicator: N
Manifest Ref Number: Not reported
Alt Facility RCRA ID: Not reported
Alt Facility Sign Date: Not reported
MGMT Method Type Code: H111
Waste Code: Not reported

Map ID
 Direction
 Distance
 Elevation

MAP FINDINGS

Site

Database(s)

EDR ID Number
 EPA ID Number

CON EDISON (Continued)

1014396693

Waste Code: Not reported
 Waste Code: Not reported
 Waste Code: Not reported
 Waste Code: Not reported
 Waste Code: Not reported
 Quantity: 1500.0
 Units: P - Pounds
 Number of Containers: 1.0
 Container Type: TT - Cargo tank, tank trucks
 Handling Method: T Chemical, physical, or biological treatment.
 Specific Gravity: 1.0
 Waste Code: D008
 Waste Code 1_2: Not reported
 Waste Code 1_3: Not reported
 Waste Code 1_4: Not reported
 Waste Code 1_5: Not reported
 Waste Code 1_6: Not reported

[Click this hyperlink](#) while viewing on your computer to access additional NY_MANIFEST: detail in the EDR Site Report.

AE330
ESE
1/8-1/4
0.207 mi.
1091 ft.

NYCDEP
3RD AVE & 112TH ST
NEW YORK, NY 10001
Site 3 of 9 in cluster AE

NY MANIFEST **1009244195**
N/A

Relative:
Lower
Actual:
16 ft.

NY MANIFEST:
 Country: USA
 EPA ID: NYP010000222
 Facility Status: Not reported
 Location Address 1: 3RD AVE & 112TH ST
 Code: BP
 Location Address 2: Not reported
 Total Tanks: Not reported
 Location City: NEW YORK
 Location State: NY
 Location Zip: 10001
 Location Zip 4: Not reported

NY MANIFEST:
 EPAID: NYP010000222
 Mailing Name: NYCDEP
 Mailing Contact: N/S
 Mailing Address 1: 1 CENTRE STREET
 Mailing Address 2: Not reported
 Mailing City: NEW YORK
 Mailing State: NY
 Mailing Zip: 10001
 Mailing Zip 4: Not reported
 Mailing Country: USA
 Mailing Phone: 2126698930

NY MANIFEST:
 Document ID: NJA0978073
 Manifest Status: K
 seq: Not reported

Map ID
 Direction
 Distance
 Elevation

MAP FINDINGS

Site

Database(s)

EDR ID Number
 EPA ID Number

NYCDEP (Continued)

1009244195

Year: 1990
 Trans1 State ID: NJDEPS581
 Trans2 State ID: Not reported
 Generator Ship Date: 12/05/1990
 Trans1 Recv Date: 12/05/1990
 Trans2 Recv Date: / /
 TSD Site Recv Date: 12/05/1990
 Part A Recv Date: 01/11/1991
 Part B Recv Date: 01/02/1991
 Generator EPA ID: NYP010000222
 Trans1 EPA ID: NJD982281016
 Trans2 EPA ID: Not reported
 TSD ID 1: NJD002200046
 TSD ID 2: Not reported
 Manifest Tracking Number: Not reported
 Import Indicator: Not reported
 Export Indicator: Not reported
 Discr Quantity Indicator: Not reported
 Discr Type Indicator: Not reported
 Discr Residue Indicator: Not reported
 Discr Partial Reject Indicator: Not reported
 Discr Full Reject Indicator: Not reported
 Manifest Ref Number: Not reported
 Alt Facility RCRA ID: Not reported
 Alt Facility Sign Date: Not reported
 MGMT Method Type Code: Not reported
 Waste Code: D007 - CHROMIUM 5.0 MG/L TCLP
 Waste Code: Not reported
 Waste Code: Not reported
 Waste Code: Not reported
 Waste Code: Not reported
 Waste Code: Not reported
 Quantity: 00050
 Units: G - Gallons (liquids only)* (8.3 pounds)
 Number of Containers: 001
 Container Type: DM - Metal drums, barrels
 Handling Method: B Incineration, heat recovery, burning.
 Specific Gravity: 100

[Click this hyperlink](#) while viewing on your computer to access additional NY_MANIFEST: detail in the EDR Site Report.

AI331 **CON EDISON**
NNE **116TH ST & MADISON AVE**
1/8-1/4 **NEW YORK, NY 10029**
0.207 mi.
1094 ft. **Site 1 of 7 in cluster AI**

NY MANIFEST **S119078045**
N/A

Relative: NY MANIFEST:
Higher Country: USA
Actual: EPA ID: NYP004844839
30 ft. Facility Status: Not reported
 Location Address 1: NW COR 116TH ST & MADISON AVE
 Code: BP
 Location Address 2: M 50755
 Total Tanks: Not reported
 Location City: NEW YORK

Map ID
Direction
Distance
Elevation

MAP FINDINGS

Site

Database(s)

EDR ID Number
EPA ID Number

CON EDISON (Continued)

S119078045

Location State: NY
Location Zip: 10035
Location Zip 4: Not reported

NY MANIFEST:
EPAID: NYP004844839
Mailing Name: CON EDISON
Mailing Contact: DENNIS HUACON
Mailing Address 1: 4 IRVING PL 15TH FL
Mailing Address 2: Not reported
Mailing City: NEW YORK
Mailing State: NY
Mailing Zip: 10003
Mailing Zip 4: Not reported
Mailing Country: USA
Mailing Phone: 2124603770

NY MANIFEST:
Document ID: Not reported
Manifest Status: Not reported
seq: Not reported
Year: 2015
Trans1 State ID: NJD003812047
Trans2 State ID: Not reported
Generator Ship Date: 09/28/2015
Trans1 Recv Date: 09/28/2015
Trans2 Recv Date: Not reported
TSD Site Recv Date: 09/28/2015
Part A Recv Date: Not reported
Part B Recv Date: Not reported
Generator EPA ID: NYP004844839
Trans1 EPA ID: Not reported
Trans2 EPA ID: Not reported
TSDF ID 1: NJD991291105
TSDF ID 2: Not reported
Manifest Tracking Number: 002613329GBF
Import Indicator: N
Export Indicator: N
Discr Quantity Indicator: N
Discr Type Indicator: N
Discr Residue Indicator: N
Discr Partial Reject Indicator: N
Discr Full Reject Indicator: N
Manifest Ref Number: Not reported
Alt Facility RCRA ID: Not reported
Alt Facility Sign Date: Not reported
MGMT Method Type Code: H110
Waste Code: Not reported
Waste Code: Not reported
Waste Code: Not reported
Waste Code: Not reported
Waste Code: Not reported
Waste Code: Not reported
Quantity: 2000
Units: P - Pounds
Number of Containers: 1
Container Type: TT - Cargo tank, tank trucks

Map ID
Direction
Distance
Elevation

MAP FINDINGS

Site

Database(s)

EDR ID Number
EPA ID Number

CON EDISON (Continued)

S119078045

Handling Method: T Chemical, physical, or biological treatment.
Specific Gravity: 1
Waste Code: D008
Waste Code 1_2: Not reported
Waste Code 1_3: Not reported
Waste Code 1_4: Not reported
Waste Code 1_5: Not reported
Waste Code 1_6: Not reported

[Click this hyperlink](#) while viewing on your computer to access
1 additional NY_MANIFEST: record(s) in the EDR Site Report.

AI332
NNE
1/8-1/4
0.207 mi.
1094 ft.

CON EDISON
116TH ST & MADISON AVE
NEW YORK, NY 10029

NJ MANIFEST **S120677253**
N/A

Site 2 of 7 in cluster AI

Relative:
Higher

NJ MANIFEST:
EPA Id: NYP004844839
Mail Address: IRVING PL 15TH FL NE
Mail City/State/Zip: NEW YORK, NY 10003
Facility Phone: Not reported
Emergency Phone: Not reported
Contact: THOMAS TEELING
Comments: Not reported
SIC Code: Not reported
County: NY061
Municipal: Not reported
Previous EPA Id: Not reported
Gen Flag: Not reported
Trans Flag: Not reported
TSD Flag: Not reported
Name Change: Not reported
Date Change: Not reported

Actual:
30 ft.

Manifest:
Manifest Number: 002613329GBF
EPA ID: NYP004844839
Date Shipped: 9/28/2015
TSD EPA ID: NJD991291105
Transporter EPA ID: NJD003812047
Transporter 2 EPA ID: Not reported
Transporter 3 EPA ID: Not reported
Transporter 4 EPA ID: Not reported
Transporter 5 EPA ID: Not reported
Transporter 6 EPA ID: Not reported
Transporter 7 EPA ID: Not reported
Transporter 8 EPA ID: Not reported
Transporter 9 EPA ID: Not reported
Transporter 10 EPA ID: Not reported
Date Trans1 Transported Waste: Not reported
Date Trans2 Transported Waste: Not reported
Date Trans3 Transported Waste: Not reported
Date Trans4 Transported Waste: Not reported
Date Trans5 Transported Waste: Not reported
Date Trans6 Transported Waste: Not reported

Map ID
Direction
Distance
Elevation

MAP FINDINGS

Site

Database(s)

EDR ID Number
EPA ID Number

CON EDISON (Continued)

S120677253

Date Trans7 Transported Waste: Not reported
Date Trans8 Transported Waste: Not reported
Date Trans9 Transported Waste: Not reported
Date Trans10 Transported Waste: Not reported
Date TSDf Received Waste: Not reported
TSDf EPA Facility Name: Not reported
QTY Units: Not reported
Transporter SEQ ID: Not reported
Transporter-1 Date: Not reported
Waste SEQ ID: Not reported
Waste Type Code 2: Not reported
Waste Type Code 3: Not reported
Waste Type Code 4: Not reported
Waste Type Code 5: Not reported
Waste Type Code 6: Not reported
Date Accepted: Not reported
Manifest Discrepancy Type: Not reported
Data Entry Number: Not reported
Was Load Rejected: NEW YORK, NY 10003
Reason Load Was Rejected: Not reported

AI333
NNE
1/8-1/4
0.207 mi.
1094 ft.

CON EDISON
116TH ST & MADISON AVE
NEW YORK, NY 10029

RCRA NonGen / NLR

1019908346
NYP004844839

Site 3 of 7 in cluster AI

Relative:
Higher

RCRA NonGen / NLR:

Actual:
30 ft.

Date form received by agency: 09/28/2015
Facility name: CON EDISON
Facility address: 116TH ST & MADISON AVE
NEW YORK, NY 10029
EPA ID: NYP004844839
Mailing address: IRVING PL 15TH FL NE
NEW YORK, NY 10003
Contact: THOMAS TEELING
Contact address: Not reported
Contact country: Not reported
Contact telephone: 212-460-3770
Contact email: Not reported
EPA Region: 02
Classification: Non-Generator
Description: Handler: Non-Generators do not presently generate hazardous waste

Handler Activities Summary:

U.S. importer of hazardous waste: No
Mixed waste (haz. and radioactive): No
Recycler of hazardous waste: No
Transporter of hazardous waste: No
Treater, storer or disposer of HW: No
Underground injection activity: No
On-site burner exemption: No
Furnace exemption: No
Used oil fuel burner: No

Map ID
Direction
Distance
Elevation

MAP FINDINGS

Site

Database(s)

EDR ID Number
EPA ID Number

CON EDISON (Continued)

1019908346

Used oil processor: No
User oil refiner: No
Used oil fuel marketer to burner: No
Used oil Specification marketer: No
Used oil transfer facility: No
Used oil transporter: No

Historical Generators:

Date form received by agency: 09/28/2015
Site name: CON EDISON
Classification: Large Quantity Generator

Violation Status: No violations found

AJ334
ENE
1/8-1/4
0.207 mi.
1094 ft.

PS 57
166 EAST 115TH STREET
NEW YORK, NY 10029
Site 1 of 5 in cluster AJ

NY AST A100321705
N/A

Relative:
Higher
Actual:
21 ft.

AST:
Region: STATE
DEC Region: 2
Site Status: Inactive
Facility Id: 2-610955
Program Type: PBS
UTM X: 589285.43740
UTM Y: 4516836.11404
Expiration Date: N/A
Site Type: School

Affiliation Records:

Site Id: 405507
Affiliation Type: Facility Owner
Company Name: NYCSCA - BOARD OF EDUCATION
Contact Type: CHIEF MGMT OFFICE
Contact Name: JOSEPH A. BUN
Address1: 166 EAST 115TH STREET
Address2: Not reported
City: NEW YORK
State: NY
Zip Code: 10029
Country Code: 001
Phone: (999) 999-9999
EMail: Not reported
Fax Number: Not reported
Modified By: dxliving
Date Last Modified: 2008-10-20

Site Id: 405507
Affiliation Type: Mail Contact
Company Name: AWL INDUSTRIES, INC.
Contact Type: Not reported
Contact Name: SHAFIULLA MOHAMMED
Address1: 460 MORGAN AVENUE
Address2: Not reported
City: BROOKLYN
State: NY
Zip Code: 11222

Map ID
Direction
Distance
Elevation

MAP FINDINGS

Site

Database(s)

EDR ID Number
EPA ID Number

PS 57 (Continued)

A100321705

Country Code: 001
Phone: (718) 388-5500
EMail: Not reported
Fax Number: Not reported
Modified By: dxliving
Date Last Modified: 2008-10-20

Site Id: 405507
Affiliation Type: Facility Operator
Company Name: PS 57
Contact Type: Not reported
Contact Name: BILLY JONES
Address1: Not reported
Address2: Not reported
City: Not reported
State: NN
Zip Code: Not reported
Country Code: 001
Phone: (212) 348-7946
EMail: Not reported
Fax Number: Not reported
Modified By: dxliving
Date Last Modified: 2008-10-20

Site Id: 405507
Affiliation Type: Emergency Contact
Company Name: NYCSCA - BOARD OF EDUCATION
Contact Type: Not reported
Contact Name: BILLY JONES
Address1: Not reported
Address2: Not reported
City: Not reported
State: NN
Zip Code: Not reported
Country Code: 001
Phone: (917) 605-7946
EMail: Not reported
Fax Number: Not reported
Modified By: dxliving
Date Last Modified: 2008-10-20

Tank Info:

Tank Number: 0001
Tank Id: 225719
Material Code: 0003
Common Name of Substance: #6 Fuel Oil (On-Site Consumption)

Equipment Records:

I05 - Overfill - Vent Whistle
K00 - Spill Prevention - None
F01 - Pipe External Protection - Painted/Asphalt Coating
A00 - Tank Internal Protection - None
B01 - Tank External Protection - Painted/Asphalt Coating
D01 - Pipe Type - Steel/Carbon Steel/Iron
L00 - Piping Leak Detection - None

Map ID
Direction
Distance
Elevation

MAP FINDINGS

Site

Database(s)

EDR ID Number
EPA ID Number

PS 57 (Continued)

A100321705

G00 - Tank Secondary Containment - None
J02 - Dispenser - Suction Dispenser
I04 - Overfill - Product Level Gauge (A/G)
C01 - Pipe Location - Aboveground
H00 - Tank Leak Detection - None
E00 - Piping Secondary Containment - None
Tank Location: 3
Tank Type: Steel/Carbon Steel/Iron
Tank Status: Tank Converted to Non-Regulated Use
Pipe Model: Not reported
Install Date: Not reported
Capacity Gallons: 7500
Tightness Test Method: NN
Date Test: Not reported
Next Test Date: Not reported
Date Tank Closed: Not reported
Register: True
Modified By: dxliving
Last Modified: 04/14/2017
Material Name: #6 fuel oil (on-site consumption)

Tank Number: 0002
Tank Id: 225720
Material Code: 0003
Common Name of Substance: #6 Fuel Oil (On-Site Consumption)

Equipment Records:

I05 - Overfill - Vent Whistle
K00 - Spill Prevention - None
D01 - Pipe Type - Steel/Carbon Steel/Iron
F01 - Pipe External Protection - Painted/Asphalt Coating
A00 - Tank Internal Protection - None
B01 - Tank External Protection - Painted/Asphalt Coating
L00 - Piping Leak Detection - None
J02 - Dispenser - Suction Dispenser
G00 - Tank Secondary Containment - None
I04 - Overfill - Product Level Gauge (A/G)
C01 - Pipe Location - Aboveground
E00 - Piping Secondary Containment - None
H00 - Tank Leak Detection - None
Tank Location: 3
Tank Type: Steel/Carbon Steel/Iron
Tank Status: Tank Converted to Non-Regulated Use
Pipe Model: Not reported
Install Date: Not reported
Capacity Gallons: 7500
Tightness Test Method: NN
Date Test: Not reported
Next Test Date: Not reported
Date Tank Closed: Not reported
Register: True
Modified By: dxliving
Last Modified: 04/14/2017
Material Name: #6 fuel oil (on-site consumption)

Map ID
Direction
Distance
Elevation

MAP FINDINGS

Site

Database(s)

EDR ID Number
EPA ID Number

AF335
SSE
1/8-1/4
0.208 mi.
1099 ft.

CON EDISON SERVICE BOX: 18140
182 E 109TH ST
NEW YORK, NY 10029
Site 2 of 9 in cluster AF

RCRA NonGen / NLR
FINDS
ECHO
NY MANIFEST
1016451069
NYP004301073

Relative:
Lower

RCRA NonGen / NLR:

Actual:
15 ft.

Date form received by agency: 05/12/2013
Facility name: CON EDISON SERVICE BOX: 18140
Facility address: 182 E 109TH ST
NEW YORK, NY 10029
EPA ID: NYP004301073
Contact: JUAN RODRIGUEZ
Contact address: Not reported
Not reported
Contact country: Not reported
Contact telephone: 347-865-5931
Contact email: Not reported
EPA Region: 02
Classification: Non-Generator
Description: Handler: Non-Generators do not presently generate hazardous waste

Handler Activities Summary:

U.S. importer of hazardous waste: No
Mixed waste (haz. and radioactive): No
Recycler of hazardous waste: No
Transporter of hazardous waste: No
Treater, storer or disposer of HW: No
Underground injection activity: No
On-site burner exemption: No
Furnace exemption: No
Used oil fuel burner: No
Used oil processor: No
User oil refiner: No
Used oil fuel marketer to burner: No
Used oil Specification marketer: No
Used oil transfer facility: No
Used oil transporter: No

Historical Generators:

Date form received by agency: 04/12/2013
Site name: CON EDISON SERVICE BOX: 18140
Classification: Conditionally Exempt Small Quantity Generator

Violation Status: No violations found

FINDS:

Registry ID: 110056328380

Environmental Interest/Information System

RCRAInfo is a national information system that supports the Resource Conservation and Recovery Act (RCRA) program through the tracking of events and activities related to facilities that generate, transport, and treat, store, or dispose of hazardous waste. RCRAInfo allows RCRA program staff to track the notification, permit, compliance, and corrective action activities required under RCRA.

Map ID
Direction
Distance
Elevation

MAP FINDINGS

Site

Database(s)

EDR ID Number
EPA ID Number

CON EDISON SERVICE BOX: 18140 (Continued)

1016451069

[Click this hyperlink](#) while viewing on your computer to access additional FINDS: detail in the EDR Site Report.

ECHO:

Envid: 1016451069
Registry ID: 110056328380
DFR URL: <http://echo.epa.gov/detailed-facility-report?fid=110056328380>

NY MANIFEST:

Country: USA
EPA ID: NYP004301073
Facility Status: Not reported
Location Address 1: 182 E 109TH ST
Code: BP
Location Address 2: SERV BOX 18140
Total Tanks: Not reported
Location City: NEW YORK
Location State: NY
Location Zip: 10029
Location Zip 4: Not reported

NY MANIFEST:

EPAID: NYP004301073
Mailing Name: CON EDISON
Mailing Contact: TOM TEELING
Mailing Address 1: 4 IRVING PLACE - 15TH FLOOR
Mailing Address 2: Not reported
Mailing City: NEW YORK
Mailing State: NY
Mailing Zip: 10003
Mailing Zip 4: Not reported
Mailing Country: USA
Mailing Phone: 2124603770

NY MANIFEST:

Document ID: Not reported
Manifest Status: Not reported
seq: Not reported
Year: 2013
Trans1 State ID: NJ0000027193
Trans2 State ID: Not reported
Generator Ship Date: 04/12/2013
Trans1 Recv Date: 04/12/2013
Trans2 Recv Date: Not reported
TSD Site Recv Date: 04/12/2013
Part A Recv Date: Not reported
Part B Recv Date: Not reported
Generator EPA ID: NYP004301073
Trans1 EPA ID: Not reported
Trans2 EPA ID: Not reported
TSDF ID 1: NJD002200046
TSDF ID 2: Not reported
Manifest Tracking Number: 010708405JJK
Import Indicator: N
Export Indicator: N

Map ID
 Direction
 Distance
 Elevation

MAP FINDINGS

Site

Database(s)

EDR ID Number
 EPA ID Number

CON EDISON SERVICE BOX: 18140 (Continued)

1016451069

Discr Quantity Indicator: N
 Discr Type Indicator: N
 Discr Residue Indicator: N
 Discr Partial Reject Indicator: N
 Discr Full Reject Indicator: N
 Manifest Ref Number: Not reported
 Alt Facility RCRA ID: Not reported
 Alt Facility Sign Date: Not reported
 MGMT Method Type Code: H110
 Waste Code: Not reported
 Waste Code: Not reported
 Waste Code: Not reported
 Waste Code: Not reported
 Waste Code: Not reported
 Waste Code: Not reported
 Quantity: 500
 Units: P - Pounds
 Number of Containers: 1
 Container Type: TT - Cargo tank, tank trucks
 Handling Method: T Chemical, physical, or biological treatment.
 Specific Gravity: 1
 Waste Code: D008
 Waste Code 1_2: Not reported
 Waste Code 1_3: Not reported
 Waste Code 1_4: Not reported
 Waste Code 1_5: Not reported
 Waste Code 1_6: Not reported

[Click this hyperlink](#) while viewing on your computer to access additional NY_MANIFEST: detail in the EDR Site Report.

AC336
ENE
1/8-1/4
0.210 mi.
1110 ft.

CONED
122 E 116TH ST
NEW YORK, NY
Site 23 of 29 in cluster AC

NY MANIFEST **S110823740**
N/A

Relative:
Higher
Actual:
26 ft.

NY MANIFEST:
 Country: USA
 EPA ID: NYP004226579
 Facility Status: Not reported
 Location Address 1: 122 E 116TH ST
 Code: BP
 Location Address 2: PARK AVE
 Total Tanks: Not reported
 Location City: NEW YORK
 Location State: NY
 Location Zip: Not reported
 Location Zip 4: Not reported

NY MANIFEST:
 EPAID: NYP004226579
 Mailing Name: CONED
 Mailing Contact: CONED
 Mailing Address 1: 4 IRVING PLACE
 Mailing Address 2: Not reported
 Mailing City: NEW YORK

Map ID
Direction
Distance
Elevation

MAP FINDINGS

Site

Database(s)

EDR ID Number
EPA ID Number

CONED (Continued)

S110823740

Mailing State: NY
Mailing Zip: 10004
Mailing Zip 4: Not reported
Mailing Country: USA
Mailing Phone: Not reported

NY MANIFEST:

Document ID: Not reported
Manifest Status: Not reported
seq: Not reported
Year: 2011
Trans1 State ID: NJ0000027193
Trans2 State ID: Not reported
Generator Ship Date: 02/03/2011
Trans1 Recv Date: 02/03/2011
Trans2 Recv Date: Not reported
TSD Site Recv Date: 02/07/2011
Part A Recv Date: Not reported
Part B Recv Date: Not reported
Generator EPA ID: NYP004226579
Trans1 EPA ID: Not reported
Trans2 EPA ID: Not reported
TSD ID 1: NJD002200046
TSD ID 2: Not reported
Manifest Tracking Number: 001057968GBF
Import Indicator: N
Export Indicator: N
Discr Quantity Indicator: N
Discr Type Indicator: N
Discr Residue Indicator: N
Discr Partial Reject Indicator: N
Discr Full Reject Indicator: N
Manifest Ref Number: Not reported
Alt Facility RCRA ID: Not reported
Alt Facility Sign Date: Not reported
MGMT Method Type Code: H111
Waste Code: Not reported
Waste Code: Not reported
Waste Code: Not reported
Waste Code: Not reported
Waste Code: Not reported
Waste Code: Not reported
Quantity: 500.0
Units: P - Pounds
Number of Containers: 1.0
Container Type: TT - Cargo tank, tank trucks
Handling Method: T Chemical, physical, or biological treatment.
Specific Gravity: 1.0
Waste Code: D008
Waste Code 1_2: Not reported
Waste Code 1_3: Not reported
Waste Code 1_4: Not reported
Waste Code 1_5: Not reported
Waste Code 1_6: Not reported

Map ID
 Direction
 Distance
 Elevation

MAP FINDINGS

Site

Database(s)

EDR ID Number
 EPA ID Number

CONED (Continued)

S110823740

[Click this hyperlink](#) while viewing on your computer to access additional NY_MANIFEST: detail in the EDR Site Report.

**AK337
 ESE
 1/8-1/4
 0.211 mi.
 1113 ft.**

**CON EDISON
 2050 3RD AV
 NEW YORK, NY 10029**

**NY MANIFEST S117317244
 N/A**

Site 1 of 2 in cluster AK

**Relative:
 Higher
 Actual:
 18 ft.**

NY MANIFEST:
 Country: USA
 EPA ID: NYP004646329
 Facility Status: Not reported
 Location Address 1: 2050 3RD AV
 Code: BP
 Location Address 2: SB45641
 Total Tanks: Not reported
 Location City: NEW YORK
 Location State: NY
 Location Zip: 10029
 Location Zip 4: Not reported

NY MANIFEST:
 EPAID: NYP004646329
 Mailing Name: CON EDISON
 Mailing Contact: CON EDISON
 Mailing Address 1: 4 IRVING PL
 Mailing Address 2: 15TH FL
 Mailing City: NEW YORK
 Mailing State: NY
 Mailing Zip: 10003
 Mailing Zip 4: Not reported
 Mailing Country: USA
 Mailing Phone: Not reported

NY MANIFEST:
 Document ID: Not reported
 Manifest Status: Not reported
 seq: Not reported
 Year: 2014
 Trans1 State ID: NJD003812047
 Trans2 State ID: Not reported
 Generator Ship Date: 09/03/2014
 Trans1 Recv Date: 09/03/2014
 Trans2 Recv Date: Not reported
 TSD Site Recv Date: 09/05/2014
 Part A Recv Date: Not reported
 Part B Recv Date: Not reported
 Generator EPA ID: NYP004646329
 Trans1 EPA ID: Not reported
 Trans2 EPA ID: Not reported
 TSDF ID 1: NJD991291105
 TSDF ID 2: Not reported
 Manifest Tracking Number: 002563296GBF
 Import Indicator: N
 Export Indicator: N
 Discr Quantity Indicator: N

Map ID
Direction
Distance
Elevation

MAP FINDINGS

Site

Database(s)

EDR ID Number
EPA ID Number

CON EDISON (Continued)

S117317244

Discr Type Indicator: N
Discr Residue Indicator: N
Discr Partial Reject Indicator: N
Discr Full Reject Indicator: N
Manifest Ref Number: Not reported
Alt Facility RCRA ID: Not reported
Alt Facility Sign Date: Not reported
MGMT Method Type Code: H110
Waste Code: Not reported
Waste Code: Not reported
Waste Code: Not reported
Waste Code: Not reported
Waste Code: Not reported
Waste Code: Not reported
Quantity: 500
Units: P - Pounds
Number of Containers: 1
Container Type: TT - Cargo tank, tank trucks
Handling Method: T Chemical, physical, or biological treatment.
Specific Gravity: 1
Waste Code: D008
Waste Code 1_2: Not reported
Waste Code 1_3: Not reported
Waste Code 1_4: Not reported
Waste Code 1_5: Not reported
Waste Code 1_6: Not reported

[Click this hyperlink](#) while viewing on your computer to access additional NY_MANIFEST: detail in the EDR Site Report.

Y338
North
1/8-1/4
0.213 mi.
1122 ft.

CON EDISON SERVICE BOX: 34124
1400 5TH AVE FRONT OF
NEW YORK, NY 10035

RCRA NonGen / NLR **1016450971**
NY MANIFEST **NYP004300059**

Site 5 of 5 in cluster Y

Relative:
Higher

RCRA NonGen / NLR:

Actual:
24 ft.

Date form received by agency: 05/09/2013
Facility name: CON EDISON SERVICE BOX: 34124
Facility address: 1400 5TH AVE FRONT OF
NEW YORK, NY 10035
EPA ID: NYP004300059
Contact: RICARDO CARTY
Contact address: Not reported
Not reported
Contact country: Not reported
Contact telephone: 646-772-3407
Contact email: Not reported
EPA Region: 02
Classification: Non-Generator
Description: Handler: Non-Generators do not presently generate hazardous waste

Handler Activities Summary:

U.S. importer of hazardous waste: No
Mixed waste (haz. and radioactive): No
Recycler of hazardous waste: No

Map ID
Direction
Distance
Elevation

MAP FINDINGS

Site

Database(s)

EDR ID Number
EPA ID Number

CON EDISON SERVICE BOX: 34124 (Continued)

1016450971

Transporter of hazardous waste: No
Treater, storer or disposer of HW: No
Underground injection activity: No
On-site burner exemption: No
Furnace exemption: No
Used oil fuel burner: No
Used oil processor: No
User oil refiner: No
Used oil fuel marketer to burner: No
Used oil Specification marketer: No
Used oil transfer facility: No
Used oil transporter: No

Historical Generators:

Date form received by agency: 04/09/2013
Site name: CON EDISON SERVICE BOX: 34124
Classification: Conditionally Exempt Small Quantity Generator

Violation Status: No violations found

NY MANIFEST:

Country: USA
EPA ID: NYP004300059
Facility Status: Not reported
Location Address 1: F/O 1400 5 AVE
Code: BP
Location Address 2: SERVICE BOX # 34124
Total Tanks: Not reported
Location City: NEW YORK
Location State: NY
Location Zip: 10035
Location Zip 4: Not reported

NY MANIFEST:

EPAID: NYP004300059
Mailing Name: CON EDISON
Mailing Contact: TOM TEELING
Mailing Address 1: 4 IRVING PLACE 15TH FLOOR
Mailing Address 2: Not reported
Mailing City: NEW YORK
Mailing State: NY
Mailing Zip: 10003
Mailing Zip 4: Not reported
Mailing Country: USA
Mailing Phone: 2124603770

NY MANIFEST:

Document ID: Not reported
Manifest Status: Not reported
seq: Not reported
Year: 2013
Trans1 State ID: NJ0000027193
Trans2 State ID: Not reported
Generator Ship Date: 04/09/2013
Trans1 Recv Date: 04/09/2013
Trans2 Recv Date: Not reported
TSD Site Recv Date: 04/09/2013

Map ID
 Direction
 Distance
 Elevation

MAP FINDINGS

Site

Database(s)

EDR ID Number
 EPA ID Number

CON EDISON SERVICE BOX: 34124 (Continued)

1016450971

Part A Recv Date: Not reported
 Part B Recv Date: Not reported
 Generator EPA ID: NYP004300059
 Trans1 EPA ID: Not reported
 Trans2 EPA ID: Not reported
 TSDF ID 1: NJD002200046
 TSDF ID 2: Not reported
 Manifest Tracking Number: 010708384JJK
 Import Indicator: N
 Export Indicator: N
 Discr Quantity Indicator: N
 Discr Type Indicator: N
 Discr Residue Indicator: N
 Discr Partial Reject Indicator: N
 Discr Full Reject Indicator: N
 Manifest Ref Number: Not reported
 Alt Facility RCRA ID: Not reported
 Alt Facility Sign Date: Not reported
 MGMT Method Type Code: H110
 Waste Code: Not reported
 Waste Code: Not reported
 Waste Code: Not reported
 Waste Code: Not reported
 Waste Code: Not reported
 Waste Code: Not reported
 Quantity: 300
 Units: P - Pounds
 Number of Containers: 1
 Container Type: TT - Cargo tank, tank trucks
 Handling Method: T Chemical, physical, or biological treatment.
 Specific Gravity: 1
 Waste Code: D008
 Waste Code 1_2: Not reported
 Waste Code 1_3: Not reported
 Waste Code 1_4: Not reported
 Waste Code 1_5: Not reported
 Waste Code 1_6: Not reported

[Click this hyperlink](#) while viewing on your computer to access additional NY_MANIFEST: detail in the EDR Site Report.

**AB339
 SW
 1/8-1/4
 0.213 mi.
 1127 ft.**

**LAKEVIEW APARTMENTS
 4 EAST 107TH STREET
 NEW YORK, NY 10029**

**NY UST U001838789
 N/A**

Site 9 of 10 in cluster AB

**Relative:
 Higher
 Actual:
 18 ft.**

UST:
 Id/Status: 2-326445 / Active
 Program Type: PBS
 Region: STATE
 DEC Region: 2
 Expiration Date: 01/07/2023
 UTM X: 588569.35457
 UTM Y: 4516526.61914
 Site Type: Apartment Building/Office Building

Map ID
Direction
Distance
Elevation

MAP FINDINGS

Site

Database(s)

EDR ID Number
EPA ID Number

LAKEVIEW APARTMENTS (Continued)

U001838789

Affiliation Records:

Site Id: 15211
Affiliation Type: Mail Contact
Company Name: Not reported
Contact Type: Not reported
Contact Name: DALTON MANAGEMENT CO. LLC
Address1: P.O. BOX 1763
Address2: Not reported
City: NEW YORK
State: NY
Zip Code: 10156-1763
Country Code: 001
Phone: (212) 679-9800
EMail: RCD@DALTONCV.COM
Fax Number: Not reported
Modified By: MSBAPTIS
Date Last Modified: 2013-01-30

Site Id: 15211
Affiliation Type: Emergency Contact
Company Name: 5TH + 106TH STREET ASSOCIATES
Contact Type: Not reported
Contact Name: STEVE HIEVIA
Address1: Not reported
Address2: Not reported
City: Not reported
State: NN
Zip Code: Not reported
Country Code: 999
Phone: (212) 269-9800
EMail: Not reported
Fax Number: Not reported
Modified By: DMPOKRZY
Date Last Modified: 2017-11-20

Site Id: 15211
Affiliation Type: Facility Operator
Company Name: LAKEVIEW APARTMENTS
Contact Type: Not reported
Contact Name: ERROL RODD
Address1: Not reported
Address2: Not reported
City: Not reported
State: NN
Zip Code: Not reported
Country Code: 001
Phone: (646) 296-4710
EMail: Not reported
Fax Number: Not reported
Modified By: MSBAPTIS
Date Last Modified: 2013-01-30

Site Id: 15211
Affiliation Type: Facility Owner
Company Name: 5TH + 106TH STREET ASSOCIATES
Contact Type: CEO
Contact Name: STEVE HIEVIA

Map ID
Direction
Distance
Elevation

MAP FINDINGS

Site

Database(s)

EDR ID Number
EPA ID Number

LAKEVIEW APARTMENTS (Continued)

U001838789

Address1: 3 PARK AVE - SUITE 2800
Address2: Not reported
City: NEW YORK
State: NY
Zip Code: 10016
Country Code: 001
Phone: (212) 679-9800
EMail: Not reported
Fax Number: Not reported
Modified By: DMPOKRZY
Date Last Modified: 2017-11-20

Tank Info:

Tank Number: 001
Tank ID: 26560
Tank Status: In Service
Material Name: In Service
Capacity Gallons: 2000
Install Date: 12/18/1980
Date Tank Closed: Not reported
Registered: True
Tank Location: Underground
Tank Type: Steel/carbon steel
Material Code: 0001
Common Name of Substance: #2 Fuel Oil (On-Site Consumption)

Tightness Test Method: 21
Date Test: 08/27/2010
Next Test Date: 10/11/2016
Pipe Model: Not reported
Modified By: BKFALVEY
Last Modified: 04/14/2017

Equipment Records:

G03 - Tank Secondary Containment - Vault (w/o access)
H00 - Tank Leak Detection - None
L09 - Piping Leak Detection - Exempt Suction Piping
A00 - Tank Internal Protection - None
D01 - Pipe Type - Steel/Carbon Steel/Iron
I04 - Overfill - Product Level Gauge (A/G)
B00 - Tank External Protection - None
C00 - Pipe Location - No Piping
F00 - Pipe External Protection - None
J02 - Dispenser - Suction Dispenser

AB340 4 EAST 107 STREET
SW 4 EAST 107TH ST.
1/8-1/4 MANHATTAN, NY
0.213 mi.
1127 ft. Site 10 of 10 in cluster AB

NY LTANKS S100879145
N/A

Relative: LTANKS:
Higher Facility ID: 9312781
Actual: Site ID: 227384
18 ft. Closed Date: 1994-01-31
Spill Number: 9312781
Spill Date: 1994-01-30

Map ID
Direction
Distance
Elevation

MAP FINDINGS

Site

Database(s)

EDR ID Number
EPA ID Number

4 EAST 107 STREET (Continued)

S100879145

Spill Cause: Tank Test Failure
Spill Source: Institutional, Educational, Gov., Other
Spill Class: C4
Cleanup Ceased: 1994-01-31
SWIS: 3101
Investigator: ADZHITOM
Referred To: Not reported
Reported to Dept: 1994-01-30
CID: Not reported
Water Affected: Not reported
Spill Notifier: Fire Department
Last Inspection: Not reported
Recommended Penalty: False
Meets Standard: True
UST Involvement: False
Remediation Phase: 0
Date Entered In Computer: 1994-02-10
Spill Record Last Update: 2004-09-30
Spiller Name: Not reported
Spiller Company: UNK
Spiller Address: Not reported
Spiller County: 999
Spiller Contact: Not reported
Spiller Phone: Not reported
Spiller Extention: Not reported
DEC Region: 2
DER Facility ID: 187677
DEC Memo: "Prior to Sept, 2004 data translation this spill Lead_DEC Field was ALEX Z. "
Remarks: "POSSIBLE TANK OVERFILL - NYC EMS IS ON THE SCENE SPEEDY DRY HAS BEEN APPLIED - CALL BACK REQUIRED."

All TTF:

Facility ID: 9312781
Spill Number: 9312781
Spill Tank Test: 1542400
Site ID: 227384
Tank Number: Not reported
Tank Size: 0
Material: 0001
EPA UST: Not reported
UST: Not reported
Cause: Not reported
Source: Not reported
Test Method: 00
Test Method 2: Unknown
Leak Rate: .00
Gross Fail: Not reported
Modified By: Spills
Last Modified Date: Not reported

All Materials:

Site ID: 227384
Operable Unit ID: 991376
Operable Unit: 01
Material ID: 388196
Material Code: 0001A

Map ID
Direction
Distance
Elevation

MAP FINDINGS

Site

Database(s)

EDR ID Number
EPA ID Number

4 EAST 107 STREET (Continued)

S100879145

Material Name: #2 fuel oil
Case No.: Not reported
Material FA: Petroleum
Quantity: 50.00
Units: G
Recovered: .00
Oxygenate: Not reported

**AF341
SE
1/8-1/4
0.214 mi.
1129 ft.**

**CON EDISON
2011 110TH ST & 3RD AVE
NEW YORK, NY 10029
Site 3 of 9 in cluster AF**

**RCRA NonGen / NLR 1018279343
FINDS NYP004741484
ECHO**

**Relative:
Lower**

RCRA NonGen / NLR:

**Actual:
15 ft.**

Date form received by agency: 03/03/2015
Facility name: CON EDISON
Facility address: 2011 110TH ST & 3RD AVE
NEW YORK, NY 10029
EPA ID: NYP004741484
Mailing address: IRVING PL, 15TH FL NE
NEW YORK, NY 10003
Contact: THOMAS TEELING
Contact address: Not reported
Not reported
Contact country: Not reported
Contact telephone: 212-460-3770
Contact email: Not reported
EPA Region: 02
Classification: Non-Generator
Description: Handler: Non-Generators do not presently generate hazardous waste

Handler Activities Summary:

U.S. importer of hazardous waste: No
Mixed waste (haz. and radioactive): No
Recycler of hazardous waste: No
Transporter of hazardous waste: No
Treater, storer or disposer of HW: No
Underground injection activity: No
On-site burner exemption: No
Furnace exemption: No
Used oil fuel burner: No
Used oil processor: No
User oil refiner: No
Used oil fuel marketer to burner: No
Used oil Specification marketer: No
Used oil transfer facility: No
Used oil transporter: No

Historical Generators:

Date form received by agency: 03/03/2015
Site name: CON EDISON
Classification: Small Quantity Generator

Violation Status: No violations found

Map ID
Direction
Distance
Elevation

MAP FINDINGS

Site

Database(s)

EDR ID Number
EPA ID Number

CON EDISON (Continued)

1018279343

FINDS:

Registry ID: 110067689031

Environmental Interest/Information System

RCRAInfo is a national information system that supports the Resource Conservation and Recovery Act (RCRA) program through the tracking of events and activities related to facilities that generate, transport, and treat, store, or dispose of hazardous waste. RCRAInfo allows RCRA program staff to track the notification, permit, compliance, and corrective action activities required under RCRA.

[Click this hyperlink](#) while viewing on your computer to access additional FINDS: detail in the EDR Site Report.

ECHO:

Envid: 1018279343
Registry ID: 110067689031
DFR URL: <http://echo.epa.gov/detailed-facility-report?fid=110067689031>

AC342
ENE
1/8-1/4
0.214 mi.
1130 ft.

CON EDISON SERVICE BOX 18983
161 E 115TH ST E OF LEXINGTON AVE
NEW YORK, NY 10029
Site 24 of 29 in cluster AC

RCRA NonGen / NLR **1014918843**
NJ MANIFEST **NYP004224622**
NY MANIFEST

Relative:
Higher
Actual:
22 ft.

RCRA NonGen / NLR:
Date form received by agency: 02/18/2011
Facility name: CON EDISON SERVICE BOX 18983
Facility address: 161 E 115TH ST E OF LEXINGTON AVE
NEW YORK, NY 10029
EPA ID: NYP004224622
Mailing address: IRVING PL RM 828
NEW YORK, NY 10003
Contact: MEGAN KUDLACK
Contact address: Not reported
Not reported
Contact country: Not reported
Contact telephone: 212-427-1277
Contact email: Not reported
EPA Region: 02
Classification: Non-Generator
Description: Handler: Non-Generators do not presently generate hazardous waste

Handler Activities Summary:

U.S. importer of hazardous waste: No
Mixed waste (haz. and radioactive): No
Recycler of hazardous waste: No
Transporter of hazardous waste: No
Treater, storer or disposer of HW: No
Underground injection activity: No
On-site burner exemption: No
Furnace exemption: No
Used oil fuel burner: No
Used oil processor: No

Map ID
Direction
Distance
Elevation

MAP FINDINGS

Site

Database(s)

EDR ID Number
EPA ID Number

CON EDISON SERVICE BOX 18983 (Continued)

1014918843

User oil refiner: No
Used oil fuel marketer to burner: No
Used oil Specification marketer: No
Used oil transfer facility: No
Used oil transporter: No

Historical Generators:

Date form received by agency: 01/19/2011
Site name: CON EDISON SERVICE BOX 18983
Classification: Conditionally Exempt Small Quantity Generator

Violation Status: No violations found

NJ MANIFEST:

EPA Id: NYP004224622
Mail Address: IRVING PL RM 828
Mail City/State/Zip: NEW YORK, NY 10003
Facility Phone: Not reported
Emergency Phone: Not reported
Contact: MEGAN KUDLACK
Comments: Not reported
SIC Code: Not reported
County: NY061
Municipal: Not reported
Previous EPA Id: Not reported
Gen Flag: Not reported
Trans Flag: Not reported
TSD Flag: Not reported
Name Change: Not reported
Date Change: Not reported

Manifest:

Manifest Number: 007660185JJK
EPA ID: NYP004224622
Date Shipped: 1/19/2011
TSD EPA ID: NJD002200046
Transporter EPA ID: NJ0000027193
Transporter 2 EPA ID: Not reported
Transporter 3 EPA ID: Not reported
Transporter 4 EPA ID: Not reported
Transporter 5 EPA ID: Not reported
Transporter 6 EPA ID: Not reported
Transporter 7 EPA ID: Not reported
Transporter 8 EPA ID: Not reported
Transporter 9 EPA ID: Not reported
Transporter 10 EPA ID: Not reported
Date Trans1 Transported Waste: Not reported
Date Trans2 Transported Waste: Not reported
Date Trans3 Transported Waste: Not reported
Date Trans4 Transported Waste: Not reported
Date Trans5 Transported Waste: Not reported
Date Trans6 Transported Waste: Not reported
Date Trans7 Transported Waste: Not reported
Date Trans8 Transported Waste: Not reported
Date Trans9 Transported Waste: Not reported
Date Trans10 Transported Waste: Not reported
Date TSD Received Waste: Not reported
TSD EPA Facility Name: Not reported

Map ID
Direction
Distance
Elevation

MAP FINDINGS

Site

Database(s)

EDR ID Number
EPA ID Number

CON EDISON SERVICE BOX 18983 (Continued)

1014918843

QTY Units: Not reported
Transporter SEQ ID: Not reported
Transporter-1 Date: Not reported
Waste SEQ ID: Not reported
Waste Type Code 2: Not reported
Waste Type Code 3: Not reported
Waste Type Code 4: Not reported
Waste Type Code 5: Not reported
Waste Type Code 6: Not reported
Date Accepted: Not reported
Manifest Discrepancy Type: Not reported
Data Entry Number: Not reported
Was Load Rejected: NEW YORK, NY 10003
Reason Load Was Rejected: Not reported

Waste:
Manifest Year: Not reported
Waste Code: D008
Hand Code: H111
Quantity: 500.00 Pounds

NY MANIFEST:
Country: USA
EPA ID: NYP004224622
Facility Status: Not reported
Location Address 1: 161 E 115TH ST
Code: BP
Location Address 2: Not reported
Total Tanks: Not reported
Location City: NEW YORK
Location State: NY
Location Zip: 10001
Location Zip 4: Not reported

NY MANIFEST:
EPAID: NYP004224622
Mailing Name: CONED
Mailing Contact: CONED
Mailing Address 1: 4 IRVING PLACE
Mailing Address 2: Not reported
Mailing City: NEW YORK
Mailing State: NY
Mailing Zip: 10004
Mailing Zip 4: Not reported
Mailing Country: USA
Mailing Phone: Not reported

NY MANIFEST:
Document ID: Not reported
Manifest Status: Not reported
seq: Not reported
Year: 2011
Trans1 State ID: NJ0000027193
Trans2 State ID: Not reported

Map ID
Direction
Distance
Elevation

MAP FINDINGS

Site

Database(s)

EDR ID Number
EPA ID Number

CON EDISON SERVICE BOX 18983 (Continued)

1014918843

Generator Ship Date: 01/19/2011
Trans1 Recv Date: 01/19/2011
Trans2 Recv Date: Not reported
TSD Site Recv Date: 01/20/2011
Part A Recv Date: Not reported
Part B Recv Date: Not reported
Generator EPA ID: NYP004224622
Trans1 EPA ID: Not reported
Trans2 EPA ID: Not reported
TSD ID 1: NJD002200046
TSD ID 2: Not reported
Manifest Tracking Number: 007660185JJK
Import Indicator: N
Export Indicator: N
Discr Quantity Indicator: N
Discr Type Indicator: N
Discr Residue Indicator: N
Discr Partial Reject Indicator: N
Discr Full Reject Indicator: N
Manifest Ref Number: Not reported
Alt Facility RCRA ID: Not reported
Alt Facility Sign Date: Not reported
MGMT Method Type Code: H111
Waste Code: Not reported
Waste Code: Not reported
Waste Code: Not reported
Waste Code: Not reported
Waste Code: Not reported
Waste Code: Not reported
Quantity: 500.0
Units: P - Pounds
Number of Containers: 1.0
Container Type: TT - Cargo tank, tank trucks
Handling Method: T Chemical, physical, or biological treatment.
Specific Gravity: 1.0
Waste Code: D008
Waste Code 1_2: Not reported
Waste Code 1_3: Not reported
Waste Code 1_4: Not reported
Waste Code 1_5: Not reported
Waste Code 1_6: Not reported

[Click this hyperlink](#) while viewing on your computer to access additional NY_MANIFEST: detail in the EDR Site Report.

AK343 **CON EDISON**
East **2052 3RD AV**
1/8-1/4 **NEW YORK, NY 10029**
0.215 mi.
1135 ft. **Site 2 of 2 in cluster AK**

NY MANIFEST **S117317246**
N/A

Relative: NY MANIFEST:
Higher Country: USA
Actual: EPA ID: NYP004646345
18 ft. Facility Status: Not reported
Location Address 1: 2052 3RD AV
Code: BP

Map ID
Direction
Distance
Elevation

MAP FINDINGS

Site

Database(s)

EDR ID Number
EPA ID Number

CON EDISON (Continued)

S117317246

Location Address 2: SB45647
Total Tanks: Not reported
Location City: NEW YORK
Location State: NY
Location Zip: 10029
Location Zip 4: Not reported

NY MANIFEST:

EPAID: NYP004646345
Mailing Name: CON EDISON
Mailing Contact: CON EDISON
Mailing Address 1: 4 IRVING PL
Mailing Address 2: 15TH FL
Mailing City: NEW YORK
Mailing State: NY
Mailing Zip: 10003
Mailing Zip 4: Not reported
Mailing Country: USA
Mailing Phone: Not reported

NY MANIFEST:

Document ID: Not reported
Manifest Status: Not reported
seq: Not reported
Year: 2014
Trans1 State ID: NJD003812047
Trans2 State ID: Not reported
Generator Ship Date: 09/03/2014
Trans1 Recv Date: 09/03/2014
Trans2 Recv Date: Not reported
TSD Site Recv Date: 09/05/2014
Part A Recv Date: Not reported
Part B Recv Date: Not reported
Generator EPA ID: NYP004646345
Trans1 EPA ID: Not reported
Trans2 EPA ID: Not reported
TSDF ID 1: NJD991291105
TSDF ID 2: Not reported
Manifest Tracking Number: 002563295GBF
Import Indicator: N
Export Indicator: N
Discr Quantity Indicator: N
Discr Type Indicator: N
Discr Residue Indicator: N
Discr Partial Reject Indicator: N
Discr Full Reject Indicator: N
Manifest Ref Number: Not reported
Alt Facility RCRA ID: Not reported
Alt Facility Sign Date: Not reported
MGMT Method Type Code: H110
Waste Code: Not reported
Waste Code: Not reported
Waste Code: Not reported
Waste Code: Not reported
Waste Code: Not reported
Waste Code: Not reported
Quantity: 500

Map ID
Direction
Distance
Elevation

MAP FINDINGS

Site

Database(s)

EDR ID Number
EPA ID Number

CON EDISON (Continued)

S117317246

Units: P - Pounds
Number of Containers: 1
Container Type: TT - Cargo tank, tank trucks
Handling Method: T Chemical, physical, or biological treatment.
Specific Gravity: 1
Waste Code: D008
Waste Code 1_2: Not reported
Waste Code 1_3: Not reported
Waste Code 1_4: Not reported
Waste Code 1_5: Not reported
Waste Code 1_6: Not reported

[Click this hyperlink](#) while viewing on your computer to access additional NY_MANIFEST: detail in the EDR Site Report.

AE344
ESE
1/8-1/4
0.216 mi.
1140 ft.

CON EDISON
2033 3RD AV
NEW YORK, NY 10029
Site 4 of 9 in cluster AE

NY MANIFEST **S117317127**
N/A

Relative:
Lower
Actual:
16 ft.

NY MANIFEST:
Country: USA
EPA ID: NYP004644878
Facility Status: Not reported
Location Address 1: 2033 3RD AV
Code: BP
Location Address 2: SB45638
Total Tanks: Not reported
Location City: NEW YORK
Location State: NY
Location Zip: 10029
Location Zip 4: Not reported

NY MANIFEST:
EPAID: NYP004644878
Mailing Name: CON EDISON
Mailing Contact: CON EDISON
Mailing Address 1: 4 IRVING PL
Mailing Address 2: 15TH FL
Mailing City: NEW YORK
Mailing State: NY
Mailing Zip: 10003
Mailing Zip 4: Not reported
Mailing Country: USA
Mailing Phone: Not reported

NY MANIFEST:
Document ID: Not reported
Manifest Status: Not reported
seq: Not reported
Year: 2014
Trans1 State ID: NJD003812047
Trans2 State ID: Not reported
Generator Ship Date: 09/02/2014
Trans1 Recv Date: 09/02/2014
Trans2 Recv Date: Not reported

Map ID
Direction
Distance
Elevation

MAP FINDINGS

Site

Database(s)

EDR ID Number
EPA ID Number

CON EDISON (Continued)

S117317127

TSD Site Recv Date: 09/02/2014
Part A Recv Date: Not reported
Part B Recv Date: Not reported
Generator EPA ID: NYP004644878
Trans1 EPA ID: Not reported
Trans2 EPA ID: Not reported
TSD ID 1: NJD991291105
TSD ID 2: Not reported
Manifest Tracking Number: 002608779GBF
Import Indicator: N
Export Indicator: N
Discr Quantity Indicator: N
Discr Type Indicator: N
Discr Residue Indicator: N
Discr Partial Reject Indicator: N
Discr Full Reject Indicator: N
Manifest Ref Number: Not reported
Alt Facility RCRA ID: Not reported
Alt Facility Sign Date: Not reported
MGMT Method Type Code: H110
Waste Code: Not reported
Waste Code: Not reported
Waste Code: Not reported
Waste Code: Not reported
Waste Code: Not reported
Waste Code: Not reported
Quantity: 500
Units: P - Pounds
Number of Containers: 1
Container Type: TT - Cargo tank, tank trucks
Handling Method: T Chemical, physical, or biological treatment.
Specific Gravity: 1
Waste Code: D008
Waste Code 1_2: Not reported
Waste Code 1_3: Not reported
Waste Code 1_4: Not reported
Waste Code 1_5: Not reported
Waste Code 1_6: Not reported

[Click this hyperlink](#) while viewing on your computer to access additional NY_MANIFEST: detail in the EDR Site Report.

AD345 83 EAST 116TH STREET
NNE 83 EAST 116TH ST
1/8-1/4 NEW YORK, NY 10029
0.216 mi.
1141 ft. Site 7 of 11 in cluster AD

NY UST **U003712117**
N/A

Relative: UST:
Higher Id/Status: 2-604260 / Unregulated/Closed
Actual: Program Type: PBS
30 ft. Region: STATE
DEC Region: 2
Expiration Date: N/A
UTM X: 589132.79766
UTM Y: 4517061.85597
Site Type: Retail Gasoline Sales

Map ID
Direction
Distance
Elevation

MAP FINDINGS

Site

Database(s)

EDR ID Number
EPA ID Number

83 EAST 116TH STREET (Continued)

U003712117

Affiliation Records:

Site Id: 26139
Affiliation Type: Facility Owner
Company Name: MADISON COURT ASSOCIATES, L.P.
Contact Type: Not reported
Contact Name: Not reported
Address1: 1 NORTH MACQUESTON PARKWAY
Address2: Not reported
City: MOUNT VERNON
State: NY
Zip Code: 10550
Country Code: 001
Phone: (914) 667-8200
EMail: Not reported
Fax Number: Not reported
Modified By: TRANSLAT
Date Last Modified: 2004-03-04

Site Id: 26139
Affiliation Type: Mail Contact
Company Name: MACQUESTION DEVELOPMENT CORP.
Contact Type: Not reported
Contact Name: MS. RELLA FOGLIANO
Address1: 1 NORTH MACQUESTON PARKWAY
Address2: Not reported
City: MOUNT VERNON
State: NY
Zip Code: 10550
Country Code: 001
Phone: (914) 667-8200
EMail: Not reported
Fax Number: Not reported
Modified By: TRANSLAT
Date Last Modified: 2004-03-04

Site Id: 26139
Affiliation Type: Facility Operator
Company Name: 83 EAST 116TH STREET
Contact Type: Not reported
Contact Name: VACANT
Address1: Not reported
Address2: Not reported
City: Not reported
State: NN
Zip Code: Not reported
Country Code: 001
Phone: (914) 667-8200
EMail: Not reported
Fax Number: Not reported
Modified By: TRANSLAT
Date Last Modified: 2004-03-04

Site Id: 26139
Affiliation Type: Emergency Contact
Company Name: MADISON COURT ASSOCIATES, L.P.
Contact Type: Not reported
Contact Name: RELLA FOGLIANO

Map ID
Direction
Distance
Elevation

MAP FINDINGS

Site

Database(s)

EDR ID Number
EPA ID Number

83 EAST 116TH STREET (Continued)

U003712117

Address1: Not reported
Address2: Not reported
City: Not reported
State: NN
Zip Code: Not reported
Country Code: 001
Phone: (914) 667-8200
EMail: Not reported
Fax Number: Not reported
Modified By: TRANSLAT
Date Last Modified: 2004-03-04

Tank Info:

Tank Number: 1
Tank ID: 57173
Tank Status: Closed - Removed
Material Name: Closed - Removed
Capacity Gallons: 550
Install Date: Not reported
Date Tank Closed: 09/27/1999
Registered: True
Tank Location: Underground
Tank Type: Steel/carbon steel
Material Code: 0009
Common Name of Substance: Gasoline

Tightness Test Method: NN
Date Test: Not reported
Next Test Date: Not reported
Pipe Model: Not reported
Modified By: TRANSLAT
Last Modified: 04/14/2017

Equipment Records:

J02 - Dispenser - Suction Dispenser
C02 - Pipe Location - Underground/On-ground
D02 - Pipe Type - Galvanized Steel
F00 - Pipe External Protection - None
G03 - Tank Secondary Containment - Vault (w/o access)
H00 - Tank Leak Detection - None
I00 - Overfill - None
A00 - Tank Internal Protection - None
B01 - Tank External Protection - Painted/Asphalt Coating

Tank Number: 2
Tank ID: 57174
Tank Status: Closed - Removed
Material Name: Closed - Removed
Capacity Gallons: 550
Install Date: Not reported
Date Tank Closed: 09/27/1999
Registered: True
Tank Location: Underground
Tank Type: Steel/carbon steel
Material Code: 0009

Map ID
Direction
Distance
Elevation

MAP FINDINGS

Site

Database(s)

EDR ID Number
EPA ID Number

83 EAST 116TH STREET (Continued)

U003712117

Common Name of Substance: Gasoline

Tightness Test Method: NN
Date Test: Not reported
Next Test Date: Not reported
Pipe Model: Not reported
Modified By: TRANSLAT
Last Modified: 04/14/2017

Equipment Records:

J02 - Dispenser - Suction Dispenser
C02 - Pipe Location - Underground/On-ground
D02 - Pipe Type - Galvanized Steel
F00 - Pipe External Protection - None
G03 - Tank Secondary Containment - Vault (w/o access)
H00 - Tank Leak Detection - None
I00 - Overfill - None
A00 - Tank Internal Protection - None
B01 - Tank External Protection - Painted/Asphalt Coating

Tank Number: 3
Tank ID: 57175
Tank Status: Closed - Removed
Material Name: Closed - Removed
Capacity Gallons: 550
Install Date: Not reported
Date Tank Closed: 09/27/1999
Registered: True
Tank Location: Underground
Tank Type: Steel/carbon steel
Material Code: 0009
Common Name of Substance: Gasoline

Tightness Test Method: NN
Date Test: Not reported
Next Test Date: Not reported
Pipe Model: Not reported
Modified By: TRANSLAT
Last Modified: 04/14/2017

Equipment Records:

J02 - Dispenser - Suction Dispenser
C02 - Pipe Location - Underground/On-ground
F00 - Pipe External Protection - None
D02 - Pipe Type - Galvanized Steel
G03 - Tank Secondary Containment - Vault (w/o access)
H00 - Tank Leak Detection - None
I00 - Overfill - None
A00 - Tank Internal Protection - None
B01 - Tank External Protection - Painted/Asphalt Coating

Tank Number: 4
Tank ID: 57176
Tank Status: Closed - Removed
Material Name: Closed - Removed
Capacity Gallons: 550

Map ID
Direction
Distance
Elevation

MAP FINDINGS

Site

Database(s)

EDR ID Number
EPA ID Number

83 EAST 116TH STREET (Continued)

U003712117

Install Date: Not reported
Date Tank Closed: 09/27/1999
Registered: True
Tank Location: Underground
Tank Type: Steel/carbon steel
Material Code: 0009
Common Name of Substance: Gasoline

Tightness Test Method: NN
Date Test: Not reported
Next Test Date: Not reported
Pipe Model: Not reported
Modified By: TRANSLAT
Last Modified: 04/14/2017

Equipment Records:

J02 - Dispenser - Suction Dispenser
C02 - Pipe Location - Underground/On-ground
D02 - Pipe Type - Galvanized Steel
F00 - Pipe External Protection - None
I00 - Overfill - None
G03 - Tank Secondary Containment - Vault (w/o access)
H00 - Tank Leak Detection - None
B01 - Tank External Protection - Painted/Asphalt Coating
A00 - Tank Internal Protection - None

AI346
NNE
1/8-1/4
0.216 mi.
1141 ft.

MCQUESTON DEVELOPMENT CORP
67-85 E 116TH ST
NEW YORK, NY 10029
Site 4 of 7 in cluster AI

RCRA NonGen / NLR 1001818235
FINDS NYR000077511
ECHO
NY MANIFEST

Relative:
Higher

RCRA NonGen / NLR:

Actual:
30 ft.

Date form received by agency: 01/01/2007
Facility name: MCQUESTON DEVELOPMENT CORP
Facility address: 67-85 E 116TH ST
NEW YORK, NY 10029-1005
EPA ID: NYR000077511
Mailing address: N MACQUESTEN PKWY
MOUNT VERNON, NY 10550
Contact: RELLA FOGLIANO
Contact address: N MACQUESTEN PKWY
MOUNT VERNON, NY 10550
Contact country: US
Contact telephone: 914-667-8200
Contact email: Not reported
EPA Region: 02
Classification: Non-Generator
Description: Handler: Non-Generators do not presently generate hazardous waste

Owner/Operator Summary:

Owner/operator name: MCQUESTON DEVELOPMENT CORP
Owner/operator address: 1 N MACQUESTEN PKWY
MOUNT VERNON, NY 10550
Owner/operator country: US
Owner/operator telephone: 914-667-8200
Owner/operator email: Not reported
Owner/operator fax: Not reported

Map ID
Direction
Distance
Elevation

MAP FINDINGS

Site

Database(s)

EDR ID Number
EPA ID Number

MCQUESTON DEVELOPMENT CORP (Continued)

1001818235

Owner/operator extension: Not reported
Legal status: Private
Owner/Operator Type: Owner
Owner/Op start date: Not reported
Owner/Op end date: Not reported

Owner/operator name: MCQUESTON DEVELOPMENT CORP
Owner/operator address: 1 N MACQUESTEN PKWY
MOUNT VERNON, NY 10550

Owner/operator country: US
Owner/operator telephone: 914-667-8200
Owner/operator email: Not reported
Owner/operator fax: Not reported
Owner/operator extension: Not reported
Legal status: Private
Owner/Operator Type: Operator
Owner/Op start date: Not reported
Owner/Op end date: Not reported

Handler Activities Summary:

U.S. importer of hazardous waste: No
Mixed waste (haz. and radioactive): No
Recycler of hazardous waste: No
Transporter of hazardous waste: No
Treater, storer or disposer of HW: No
Underground injection activity: No
On-site burner exemption: No
Furnace exemption: No
Used oil fuel burner: No
Used oil processor: No
User oil refiner: No
Used oil fuel marketer to burner: No
Used oil Specification marketer: No
Used oil transfer facility: No
Used oil transporter: No

Historical Generators:

Date form received by agency: 01/01/2006
Site name: MCQUESTON DEVELOPMENT CORP
Classification: Not a generator, verified

Date form received by agency: 10/13/1999
Site name: MCQUESTON DEVELOPMENT CORP
Classification: Small Quantity Generator

. Waste code: D001
. Waste name: IGNITABLE WASTE

. Waste code: D008
. Waste name: LEAD

. Waste code: D018
. Waste name: BENZENE

. Waste code: D028
. Waste name: 1,2-DICHLOROETHANE

Map ID
Direction
Distance
Elevation

MAP FINDINGS

Site

Database(s)

EDR ID Number
EPA ID Number

MCQUESTON DEVELOPMENT CORP (Continued)

1001818235

Violation Status: No violations found

FINDS:

Registry ID: 110004556935

Environmental Interest/Information System

RCRAInfo is a national information system that supports the Resource Conservation and Recovery Act (RCRA) program through the tracking of events and activities related to facilities that generate, transport, and treat, store, or dispose of hazardous waste. RCRAInfo allows RCRA program staff to track the notification, permit, compliance, and corrective action activities required under RCRA.

[Click this hyperlink](#) while viewing on your computer to access additional FINDS: detail in the EDR Site Report.

ECHO:

Envid: 1001818235
Registry ID: 110004556935
DFR URL: <http://echo.epa.gov/detailed-facility-report?fid=110004556935>

NY MANIFEST:

Country: USA
EPA ID: NYR000077511
Facility Status: Not reported
Location Address 1: 67-85 E 116TH ST
Code: BP
Location Address 2: Not reported
Total Tanks: Not reported
Location City: NEW YORK
Location State: NY
Location Zip: 10026
Location Zip 4: Not reported

NY MANIFEST:

EPAID: NYR000077511
Mailing Name: MCQUESTION DEVELOPMENT CORP
Mailing Contact: W KLIEN
Mailing Address 1: 67-85 E 116TH ST
Mailing Address 2: Not reported
Mailing City: NEW YORK
Mailing State: NY
Mailing Zip: 10026
Mailing Zip 4: Not reported
Mailing Country: USA
Mailing Phone: 7187265200

NY MANIFEST:

Document ID: NYH0070677
Manifest Status: Not reported
seq: 01
Year: 1999
Trans1 State ID: PX3640
Trans2 State ID: Not reported
Generator Ship Date: 11/11/1999

Map ID
 Direction
 Distance
 Elevation

MAP FINDINGS

Site

Database(s)

EDR ID Number
 EPA ID Number

MCQUESTON DEVELOPMENT CORP (Continued)

1001818235

Trans1 Recv Date: 11/11/1999
 Trans2 Recv Date: Not reported
 TSD Site Recv Date: 11/11/1999
 Part A Recv Date: Not reported
 Part B Recv Date: Not reported
 Generator EPA ID: NYR000077511
 Trans1 EPA ID: NYD082785429
 Trans2 EPA ID: Not reported
 TSDF ID 1: NYD082785429
 TSDF ID 2: Not reported
 Manifest Tracking Number: Not reported
 Import Indicator: Not reported
 Export Indicator: Not reported
 Discr Quantity Indicator: Not reported
 Discr Type Indicator: Not reported
 Discr Residue Indicator: Not reported
 Discr Partial Reject Indicator: Not reported
 Discr Full Reject Indicator: Not reported
 Manifest Ref Number: Not reported
 Alt Facility RCRA ID: Not reported
 Alt Facility Sign Date: Not reported
 MGMT Method Type Code: Not reported
 Waste Code: D001 - NON-LISTED IGNITABLE WASTES
 Waste Code: Not reported
 Waste Code: Not reported
 Waste Code: Not reported
 Waste Code: Not reported
 Waste Code: Not reported
 Quantity: 01200
 Units: P - Pounds
 Number of Containers: 003
 Container Type: DM - Metal drums, barrels
 Handling Method: B Incineration, heat recovery, burning.
 Specific Gravity: 01.00

[Click this hyperlink](#) while viewing on your computer to access additional NY_MANIFEST: detail in the EDR Site Report.

AC347 **CON EDISON - MANHOLE M56998**
ENE **126 E 116TH**
1/8-1/4 **NEW YORK, NY 10029**
0.216 mi.
1142 ft. **Site 25 of 29 in cluster AC**

NY MANIFEST **S120958364**
N/A

Relative: NY MANIFEST:
Higher Country: USA
Actual: EPA ID: NYP004932214
25 ft. Facility Status: Not reported
 Location Address 1: 126 E 116TH
 Code: BP
 Location Address 2: Not reported
 Total Tanks: Not reported
 Location City: NEW YORK
 Location State: NY
 Location Zip: 10029
 Location Zip 4: Not reported

Map ID
Direction
Distance
Elevation

MAP FINDINGS

Site

Database(s)

EDR ID Number
EPA ID Number

CON EDISON - MANHOLE M56998 (Continued)

S120958364

NY MANIFEST:
EPAID: NYP004932214
Mailing Name: CON EDISON - MANHOLE M56998
Mailing Contact: CON EDISON
Mailing Address 1: 4 IRVING PL 15TH FL NE
Mailing Address 2: Not reported
Mailing City: NEW YORK
Mailing State: NY
Mailing Zip: 10003
Mailing Zip 4: Not reported
Mailing Country: USA
Mailing Phone: Not reported

**AE348
ESE
1/8-1/4
0.219 mi.
1155 ft.**

**CON EDISON
2027 3RD AVE
NEW YORK, NY 10029**

**NY MANIFEST S117317126
N/A**

Site 5 of 9 in cluster AE

**Relative:
Lower**

NY MANIFEST:
Country: USA
EPA ID: NYP004644852
Facility Status: Not reported
Location Address 1: 2027 3RD AV
Code: BP
Location Address 2: SB45636
Total Tanks: Not reported
Location City: NEW YORK
Location State: NY
Location Zip: 10029
Location Zip 4: Not reported

**Actual:
15 ft.**

NY MANIFEST:
EPAID: NYP004644852
Mailing Name: CON EDISON
Mailing Contact: CON EDISON
Mailing Address 1: 4 IRVING PL
Mailing Address 2: 15TH FL
Mailing City: NEW YORK
Mailing State: NY
Mailing Zip: 10003
Mailing Zip 4: Not reported
Mailing Country: USA
Mailing Phone: Not reported

NY MANIFEST:
Document ID: Not reported
Manifest Status: Not reported
seq: Not reported
Year: 2014
Trans1 State ID: NJD003812047
Trans2 State ID: Not reported
Generator Ship Date: 09/02/2014
Trans1 Recv Date: 09/02/2014
Trans2 Recv Date: Not reported
TSD Site Recv Date: 09/02/2014

Map ID
Direction
Distance
Elevation

MAP FINDINGS

Site

Database(s)

EDR ID Number
EPA ID Number

CON EDISON (Continued)

S117317126

Part A Recv Date: Not reported
Part B Recv Date: Not reported
Generator EPA ID: NYP004644852
Trans1 EPA ID: Not reported
Trans2 EPA ID: Not reported
TSDF ID 1: NJD991291105
TSDF ID 2: Not reported
Manifest Tracking Number: 002609042GBF
Import Indicator: N
Export Indicator: N
Discr Quantity Indicator: N
Discr Type Indicator: N
Discr Residue Indicator: N
Discr Partial Reject Indicator: N
Discr Full Reject Indicator: N
Manifest Ref Number: Not reported
Alt Facility RCRA ID: Not reported
Alt Facility Sign Date: Not reported
MGMT Method Type Code: H110
Waste Code: Not reported
Waste Code: Not reported
Waste Code: Not reported
Waste Code: Not reported
Waste Code: Not reported
Waste Code: Not reported
Quantity: 500
Units: P - Pounds
Number of Containers: 1
Container Type: TT - Cargo tank, tank trucks
Handling Method: T Chemical, physical, or biological treatment.
Specific Gravity: 1
Waste Code: D008
Waste Code 1_2: Not reported
Waste Code 1_3: Not reported
Waste Code 1_4: Not reported
Waste Code 1_5: Not reported
Waste Code 1_6: Not reported

[Click this hyperlink](#) while viewing on your computer to access additional NY_MANIFEST: detail in the EDR Site Report.

Country: USA
EPA ID: NYP004839662
Facility Status: Not reported
Location Address 1: 2027 3RD AVE
Code: BP
Location Address 2: SB 45636
Total Tanks: Not reported
Location City: NEW YORK
Location State: NY
Location Zip: Not reported
Location Zip 4: Not reported
NY MANIFEST:
EPAID: NYP004839662
Mailing Name: CON EDISON
Mailing Contact: DENNIS HUACON

Map ID
Direction
Distance
Elevation

MAP FINDINGS

Site

Database(s)

EDR ID Number
EPA ID Number

CON EDISON (Continued)

S117317126

Mailing Address 1: 4 IRVING PL 15TH FL
Mailing Address 2: Not reported
Mailing City: NEW YORK
Mailing State: NY
Mailing Zip: 10003
Mailing Zip 4: Not reported
Mailing Country: USA
Mailing Phone: 2124603770

NY MANIFEST:

Document ID: Not reported
Manifest Status: Not reported
seq: Not reported
Year: 2015
Trans1 State ID: NJ0000027193
Trans2 State ID: Not reported
Generator Ship Date: 09/17/2015
Trans1 Recv Date: 09/17/2015
Trans2 Recv Date: Not reported
TSD Site Recv Date: 09/17/2015
Part A Recv Date: Not reported
Part B Recv Date: Not reported
Generator EPA ID: NYP004839662
Trans1 EPA ID: Not reported
Trans2 EPA ID: Not reported
TSDF ID 1: NJD002200046
TSDF ID 2: Not reported
Manifest Tracking Number: 014472914JJK
Import Indicator: N
Export Indicator: N
Discr Quantity Indicator: N
Discr Type Indicator: N
Discr Residue Indicator: N
Discr Partial Reject Indicator: N
Discr Full Reject Indicator: N
Manifest Ref Number: Not reported
Alt Facility RCRA ID: Not reported
Alt Facility Sign Date: Not reported
MGMT Method Type Code: H110
Waste Code: Not reported
Waste Code: Not reported
Waste Code: Not reported
Waste Code: Not reported
Waste Code: Not reported
Waste Code: Not reported
Quantity: 500
Units: P - Pounds
Number of Containers: 1
Container Type: TT - Cargo tank, tank trucks
Handling Method: T Chemical, physical, or biological treatment.
Specific Gravity: 1
Waste Code: D008
Waste Code 1_2: Not reported
Waste Code 1_3: Not reported
Waste Code 1_4: Not reported
Waste Code 1_5: Not reported
Waste Code 1_6: Not reported

Map ID
 Direction
 Distance
 Elevation

MAP FINDINGS

Site

Database(s)

EDR ID Number
 EPA ID Number

CON EDISON (Continued)

S117317126

[Click this hyperlink](#) while viewing on your computer to access
 1 additional NY_MANIFEST: record(s) in the EDR Site Report.

AE349
ESE
1/8-1/4
0.219 mi.
1155 ft.

CON EDISON
2027 3RD AVE
NEW YORK, NY 10029
Site 6 of 9 in cluster AE

NJ MANIFEST **S120676796**
N/A

Relative:
Lower

NJ MANIFEST:
 EPA Id: NYP004839662
 Mail Address: IRVING PL 15TH FL NE
 Mail City/State/Zip: NEW YORK, NY 10003
 Facility Phone: Not reported
 Emergency Phone: Not reported
 Contact: THOMAS TEELING
 Comments: Not reported
 SIC Code: Not reported
 County: NY061
 Municipal: Not reported
 Previous EPA Id: Not reported
 Gen Flag: Not reported
 Trans Flag: Not reported
 TSD Flag: Not reported
 Name Change: Not reported
 Date Change: Not reported

Actual:
15 ft.

Manifest:
 Manifest Number: 014472914JJK
 EPA ID: NYP004839662
 Date Shipped: 9/17/2015
 TSD EPA ID: NJD002200046
 Transporter EPA ID: NJ0000027193
 Transporter 2 EPA ID: Not reported
 Transporter 3 EPA ID: Not reported
 Transporter 4 EPA ID: Not reported
 Transporter 5 EPA ID: Not reported
 Transporter 6 EPA ID: Not reported
 Transporter 7 EPA ID: Not reported
 Transporter 8 EPA ID: Not reported
 Transporter 9 EPA ID: Not reported
 Transporter 10 EPA ID: Not reported
 Date Trans1 Transported Waste: Not reported
 Date Trans2 Transported Waste: Not reported
 Date Trans3 Transported Waste: Not reported
 Date Trans4 Transported Waste: Not reported
 Date Trans5 Transported Waste: Not reported
 Date Trans6 Transported Waste: Not reported
 Date Trans7 Transported Waste: Not reported
 Date Trans8 Transported Waste: Not reported
 Date Trans9 Transported Waste: Not reported
 Date Trans10 Transported Waste: Not reported
 Date TSD Received Waste: Not reported
 TSD EPA Facility Name: Not reported
 QTY Units: Not reported
 Transporter SEQ ID: Not reported
 Transporter-1 Date: Not reported

Map ID
Direction
Distance
Elevation

MAP FINDINGS

Site

Database(s)

EDR ID Number
EPA ID Number

CON EDISON (Continued)

S120676796

Waste SEQ ID: Not reported
Waste Type Code 2: Not reported
Waste Type Code 3: Not reported
Waste Type Code 4: Not reported
Waste Type Code 5: Not reported
Waste Type Code 6: Not reported
Date Accepted: Not reported
Manifest Discrepancy Type: Not reported
Data Entry Number: Not reported
Was Load Rejected: NEW YORK, NY 10003
Reason Load Was Rejected: Not reported

AE350
ESE
1/8-1/4
0.219 mi.
1155 ft.

CON EDISON
2027 3RD AVE
NEW YORK, NY 10029

RCRA NonGen / NLR **1019907906**
FINDS **NYP004839662**
ECHO

Site 7 of 9 in cluster AE

Relative:
Lower
Actual:
15 ft.

RCRA NonGen / NLR:
Date form received by agency: 09/17/2015
Facility name: CON EDISON
Facility address: 2027 3RD AVE
NEW YORK, NY 10029
EPA ID: NYP004839662
Mailing address: IRVING PL 15TH FL NE
NEW YORK, NY 10003
Contact: THOMAS TEELING
Contact address: Not reported
Not reported
Contact country: Not reported
Contact telephone: 212-460-3770
Contact email: Not reported
EPA Region: 02
Classification: Non-Generator
Description: Handler: Non-Generators do not presently generate hazardous waste

Handler Activities Summary:

U.S. importer of hazardous waste: No
Mixed waste (haz. and radioactive): No
Recycler of hazardous waste: No
Transporter of hazardous waste: No
Treater, storer or disposer of HW: No
Underground injection activity: No
On-site burner exemption: No
Furnace exemption: No
Used oil fuel burner: No
Used oil processor: No
Used oil refiner: No
Used oil fuel marketer to burner: No
Used oil Specification marketer: No
Used oil transfer facility: No
Used oil transporter: No

Historical Generators:

Date form received by agency: 09/17/2015

Map ID
Direction
Distance
Elevation

MAP FINDINGS

Site

Database(s)

EDR ID Number
EPA ID Number

CON EDISON (Continued)

1019907906

Site name: CON EDISON
Classification: Small Quantity Generator

Violation Status: No violations found

FINDS:

Registry ID: 110069644763

Environmental Interest/Information System

RCRAInfo is a national information system that supports the Resource Conservation and Recovery Act (RCRA) program through the tracking of events and activities related to facilities that generate, transport, and treat, store, or dispose of hazardous waste. RCRAInfo allows RCRA program staff to track the notification, permit, compliance, and corrective action activities required under RCRA.

[Click this hyperlink](#) while viewing on your computer to access additional FINDS: detail in the EDR Site Report.

ECHO:

Envid: 1019907906
Registry ID: 110069644763
DFR URL: <http://echo.epa.gov/detailed-facility-report?fid=110069644763>

**AD351
NNE
1/8-1/4
0.219 mi.
1157 ft.**

**CON EDISON
91 E 116 ST. AND PARK AVE
NEW YORK, NY 10029**

**NY MANIFEST S117736903
N/A**

Site 8 of 11 in cluster AD

**Relative:
Higher
Actual:
30 ft.**

NY MANIFEST:
Country: USA
EPA ID: NYP004586483
Facility Status: Not reported
Location Address 1: 91 E 116 ST. AND PARK AVE
Code: BP
Location Address 2: Not reported
Total Tanks: Not reported
Location City: NEW YORK
Location State: NY
Location Zip: 10029
Location Zip 4: Not reported

NY MANIFEST:
EPAID: NYP004586483
Mailing Name: CON EDISON
Mailing Contact: TOM TEELING
Mailing Address 1: 4 IRVING PLACE 15TH FLOOR
Mailing Address 2: Not reported
Mailing City: NEW YORK
Mailing State: NY
Mailing Zip: 10003
Mailing Zip 4: Not reported
Mailing Country: USA
Mailing Phone: Not reported

Map ID
Direction
Distance
Elevation

MAP FINDINGS

Site

Database(s)

EDR ID Number
EPA ID Number

CON EDISON (Continued)

S117736903

NY MANIFEST:

Document ID:	Not reported
Manifest Status:	Not reported
seq:	Not reported
Year:	2014
Trans1 State ID:	NJD003812047
Trans2 State ID:	Not reported
Generator Ship Date:	07/05/2014
Trans1 Recv Date:	07/05/2014
Trans2 Recv Date:	Not reported
TSD Site Recv Date:	07/08/2014
Part A Recv Date:	Not reported
Part B Recv Date:	Not reported
Generator EPA ID:	NYP004586483
Trans1 EPA ID:	Not reported
Trans2 EPA ID:	Not reported
TSD ID 1:	NJD991291105
TSD ID 2:	Not reported
Manifest Tracking Number:	002423894GBF
Import Indicator:	N
Export Indicator:	N
Discr Quantity Indicator:	N
Discr Type Indicator:	N
Discr Residue Indicator:	N
Discr Partial Reject Indicator:	N
Discr Full Reject Indicator:	N
Manifest Ref Number:	Not reported
Alt Facility RCRA ID:	Not reported
Alt Facility Sign Date:	Not reported
MGMT Method Type Code:	H110
Waste Code:	Not reported
Waste Code:	Not reported
Waste Code:	Not reported
Waste Code:	Not reported
Waste Code:	Not reported
Waste Code:	Not reported
Quantity:	2200
Units:	P - Pounds
Number of Containers:	1
Container Type:	TT - Cargo tank, tank trucks
Handling Method:	T Chemical, physical, or biological treatment.
Specific Gravity:	1
Waste Code:	D008
Waste Code 1_2:	Not reported
Waste Code 1_3:	Not reported
Waste Code 1_4:	Not reported
Waste Code 1_5:	Not reported
Waste Code 1_6:	Not reported

[Click this hyperlink](#) while viewing on your computer to access additional NY_MANIFEST: detail in the EDR Site Report.

Map ID
Direction
Distance
Elevation

MAP FINDINGS

Site

Database(s) EDR ID Number
EPA ID Number

AL352
SE
1/8-1/4
0.220 mi.
1160 ft.

NY PRESTIGE INC
2013 THIRD AVENUE
NEW YORK, NY 10029

NY AST A100300227
N/A

Site 1 of 6 in cluster AL

Relative:
Lower

AST:

Actual:
15 ft.

Region: STATE
DEC Region: 2
Site Status: Active
Facility Id: 2-610411
Program Type: PBS
UTM X: 589210.56638
UTM Y: 4516469.18379
Expiration Date: 07/12/2015
Site Type: Other

Affiliation Records:

Site Id: 374083
Affiliation Type: Mail Contact
Company Name: NY PRESTIGE INC
Contact Type: Not reported
Contact Name: RAFFI
Address1: 2013 THIRD AVENUE
Address2: Not reported
City: NEW YORK
State: NY
Zip Code: 10029
Country Code: 001
Phone: (212) 722-7223
EMail: PRESTIGE.AUTOMOTIVE111@GMAIL.COM
Fax Number: Not reported
Modified By: BVCAMPBE
Date Last Modified: 2010-07-14

Site Id: 374083
Affiliation Type: Facility Operator
Company Name: NY PRESTIGE INC
Contact Type: Not reported
Contact Name: RAFFI
Address1: Not reported
Address2: Not reported
City: Not reported
State: NN
Zip Code: Not reported
Country Code: 001
Phone: (212) 722-7223
EMail: Not reported
Fax Number: Not reported
Modified By: BVCAMPBE
Date Last Modified: 2010-07-14

Site Id: 374083
Affiliation Type: Emergency Contact
Company Name: JOSEPH MAZIG
Contact Type: Not reported
Contact Name: JOSEPH
Address1: Not reported
Address2: Not reported
City: Not reported

Map ID
Direction
Distance
Elevation

MAP FINDINGS

Site

Database(s)

EDR ID Number
EPA ID Number

NY PRESTIGE INC (Continued)

A100300227

State: NN
Zip Code: Not reported
Country Code: 999
Phone: (917) 855-0088
EMail: Not reported
Fax Number: Not reported
Modified By: BVCAMPBE
Date Last Modified: 2010-07-14

Site Id: 374083
Affiliation Type: Facility Owner
Company Name: JOSEPH MAZIG
Contact Type: VICE PRESIDENT
Contact Name: JOSEPH MAZIG
Address1: 400 E 80TH ST APT 3B
Address2: Not reported
City: NEW YORK
State: NY
Zip Code: 10021
Country Code: 001
Phone: (917) 855-0088
EMail: Not reported
Fax Number: Not reported
Modified By: BVCAMPBE
Date Last Modified: 2010-07-14

Tank Info:

Tank Number: 45-M
Tank Id: 214685
Material Code: 0022
Common Name of Substance: Waste Oil/Used Oil

Equipment Records:

G00 - Tank Secondary Containment - None
J02 - Dispenser - Suction Dispenser
E00 - Piping Secondary Containment - None
L00 - Piping Leak Detection - None
C01 - Pipe Location - Aboveground
I05 - Overfill - Vent Whistle
B00 - Tank External Protection - None
A00 - Tank Internal Protection - None
D01 - Pipe Type - Steel/Carbon Steel/Iron
F01 - Pipe External Protection - Painted/Asphalt Coating
H05 - Tank Leak Detection - In-Tank System (ATG)

Tank Location: 3
Tank Type: Stainless Steel Alloy
Tank Status: In Service
Pipe Model: Not reported
Install Date: 10/20/2006
Capacity Gallons: 275
Tightness Test Method: NN
Date Test: Not reported
Next Test Date: Not reported
Date Tank Closed: Not reported
Register: True

Map ID
Direction
Distance
Elevation

MAP FINDINGS

Site

Database(s)

EDR ID Number
EPA ID Number

NY PRESTIGE INC (Continued)

A100300227

Modified By: NRLOMBAR
Last Modified: 04/14/2017
Material Name: waste oil/used oil

**AD353
NE
1/8-1/4
0.220 mi.
1161 ft.**

**CON EDISON SERVICE BOX 19142
103 E 116TH ST
NEW YORK, NY 10029**

RCRA NonGen / NLR

**1014918956
NYP004225751**

Site 9 of 11 in cluster AD

**Relative:
Higher**

RCRA NonGen / NLR:

**Actual:
29 ft.**

Date form received by agency: 02/26/2011
Facility name: CON EDISON SERVICE BOX 19142
Facility address: 103 E 116TH ST
NEW YORK, NY 10029
EPA ID: NYP004225751
Mailing address: IRVING PL RM 828
NEW YORK, NY 10003
Contact: JUAN RODRIGUEZ
Contact address: Not reported
Not reported
Contact country: Not reported
Contact telephone: 347-865-5931
Contact email: Not reported
EPA Region: 02
Classification: Non-Generator
Description: Handler: Non-Generators do not presently generate hazardous waste

Handler Activities Summary:

U.S. importer of hazardous waste: No
Mixed waste (haz. and radioactive): No
Recycler of hazardous waste: No
Transporter of hazardous waste: No
Treater, storer or disposer of HW: No
Underground injection activity: No
On-site burner exemption: No
Furnace exemption: No
Used oil fuel burner: No
Used oil processor: No
Used oil refiner: No
Used oil fuel marketer to burner: No
Used oil Specification marketer: No
Used oil transfer facility: No
Used oil transporter: No

Historical Generators:

Date form received by agency: 01/27/2011
Site name: CON EDISON SERVICE BOX 19142
Classification: Conditionally Exempt Small Quantity Generator

Violation Status: No violations found

Map ID
Direction
Distance
Elevation

MAP FINDINGS

Site

Database(s)

EDR ID Number
EPA ID Number

AG354
North
1/8-1/4
0.220 mi.
1163 ft.

CON EDISON
19 E 116 ST
NEW YORK, NY 10029
Site 3 of 9 in cluster AG

NY MANIFEST **S117316724**
N/A

Relative:
Higher
Actual:
29 ft.

NY MANIFEST:
Country: USA
EPA ID: NYP004640132
Facility Status: Not reported
Location Address 1: 19 E 116 ST
Code: BP
Location Address 2: SB 19105
Total Tanks: Not reported
Location City: NEW YORK
Location State: NY
Location Zip: 10029
Location Zip 4: Not reported

NY MANIFEST:
EPAID: NYP004640132
Mailing Name: CON EDISON
Mailing Contact: TOM TEELING
Mailing Address 1: 4 IRVING PLACE - 15TH FLOOR
Mailing Address 2: Not reported
Mailing City: NEW YORK
Mailing State: NY
Mailing Zip: 10003
Mailing Zip 4: Not reported
Mailing Country: USA
Mailing Phone: Not reported

NY MANIFEST:
Document ID: Not reported
Manifest Status: Not reported
seq: Not reported
Year: 2014
Trans1 State ID: NJ0000027193
Trans2 State ID: Not reported
Generator Ship Date: 08/26/2014
Trans1 Recv Date: 08/26/2014
Trans2 Recv Date: Not reported
TSD Site Recv Date: 08/27/2014
Part A Recv Date: Not reported
Part B Recv Date: Not reported
Generator EPA ID: NYP004640132
Trans1 EPA ID: Not reported
Trans2 EPA ID: Not reported
TSD ID 1: NJD002200046
TSD ID 2: Not reported
Manifest Tracking Number: 013254466JJK
Import Indicator: N
Export Indicator: N
Discr Quantity Indicator: N
Discr Type Indicator: N
Discr Residue Indicator: N
Discr Partial Reject Indicator: N
Discr Full Reject Indicator: N
Manifest Ref Number: Not reported

Map ID
Direction
Distance
Elevation

MAP FINDINGS

Site

Database(s)

EDR ID Number
EPA ID Number

CON EDISON (Continued)

S117316724

Alt Facility RCRA ID: Not reported
Alt Facility Sign Date: Not reported
MGMT Method Type Code: H110
Waste Code: Not reported
Waste Code: Not reported
Waste Code: Not reported
Waste Code: Not reported
Waste Code: Not reported
Waste Code: Not reported
Quantity: 1000
Units: P - Pounds
Number of Containers: 1
Container Type: TT - Cargo tank, tank trucks
Handling Method: T Chemical, physical, or biological treatment.
Specific Gravity: 1
Waste Code: D008
Waste Code 1_2: Not reported
Waste Code 1_3: Not reported
Waste Code 1_4: Not reported
Waste Code 1_5: Not reported
Waste Code 1_6: Not reported

[Click this hyperlink](#) while viewing on your computer to access additional NY_MANIFEST: detail in the EDR Site Report.

AL355
SE
1/8-1/4
0.221 mi.
1167 ft.

CON EDISON SERVICE BOX 45627
2011 3RD AVE
NEW YORK, NY 10029
Site 2 of 6 in cluster AL

RCRA NonGen / NLR 1014919381
NJ MANIFEST NYP004235438
NY MANIFEST

Relative:
Lower
Actual:
15 ft.

RCRA NonGen / NLR:
Date form received by agency: 06/11/2011
Facility name: CON EDISON SERVICE BOX 45627
Facility address: 2011 3RD AVE
NEW YORK, NY 10029
EPA ID: NYP004235438
Mailing address: IRVING PLAZA RM 828
NEW YORK, NY 10003
Contact: JUAN RODRIGUEZ
Contact address: Not reported
Not reported
Contact country: Not reported
Contact telephone: 347-865-5931
Contact email: Not reported
EPA Region: 02
Classification: Non-Generator
Description: Handler: Non-Generators do not presently generate hazardous waste

Handler Activities Summary:

U.S. importer of hazardous waste: No
Mixed waste (haz. and radioactive): No
Recycler of hazardous waste: No
Transporter of hazardous waste: No
Treater, storer or disposer of HW: No
Underground injection activity: No

Map ID
Direction
Distance
Elevation

MAP FINDINGS

Site

Database(s)

EDR ID Number
EPA ID Number

CON EDISON SERVICE BOX 45627 (Continued)

1014919381

On-site burner exemption: No
Furnace exemption: No
Used oil fuel burner: No
Used oil processor: No
User oil refiner: No
Used oil fuel marketer to burner: No
Used oil Specification marketer: No
Used oil transfer facility: No
Used oil transporter: No

Historical Generators:

Date form received by agency: 05/12/2011
Site name: CON EDISON SERVICE BOX 45627
Classification: Conditionally Exempt Small Quantity Generator

Violation Status: No violations found

NJ MANIFEST:

EPA Id: NYP004235438
Mail Address: IRVING PLAZA RM 828
Mail City/State/Zip: NEW YORK, NY 10003
Facility Phone: Not reported
Emergency Phone: Not reported
Contact: JUAN RODRIGUEZ
Comments: Not reported
SIC Code: Not reported
County: NY061
Municipal: Not reported
Previous EPA Id: Not reported
Gen Flag: Not reported
Trans Flag: Not reported
TSD Flag: Not reported
Name Change: Not reported
Date Change: Not reported

Manifest:

Manifest Number: 007660116JJK
EPA ID: NYP004235438
Date Shipped: 5/12/2011
TSD EPA ID: NJD002200046
Transporter EPA ID: NJ0000027193
Transporter 2 EPA ID: Not reported
Transporter 3 EPA ID: Not reported
Transporter 4 EPA ID: Not reported
Transporter 5 EPA ID: Not reported
Transporter 6 EPA ID: Not reported
Transporter 7 EPA ID: Not reported
Transporter 8 EPA ID: Not reported
Transporter 9 EPA ID: Not reported
Transporter 10 EPA ID: Not reported
Date Trans1 Transported Waste: Not reported
Date Trans2 Transported Waste: Not reported
Date Trans3 Transported Waste: Not reported
Date Trans4 Transported Waste: Not reported
Date Trans5 Transported Waste: Not reported
Date Trans6 Transported Waste: Not reported
Date Trans7 Transported Waste: Not reported
Date Trans8 Transported Waste: Not reported

Map ID
Direction
Distance
Elevation

MAP FINDINGS

Site

Database(s)

EDR ID Number
EPA ID Number

CON EDISON SERVICE BOX 45627 (Continued)

1014919381

Date Trans9 Transported Waste: Not reported
Date Trans10 Transported Waste: Not reported
Date TSDf Received Waste: Not reported
TSDf EPA Facility Name: Not reported
QTY Units: Not reported
Transporter SEQ ID: Not reported
Transporter-1 Date: Not reported
Waste SEQ ID: Not reported
Waste Type Code 2: Not reported
Waste Type Code 3: Not reported
Waste Type Code 4: Not reported
Waste Type Code 5: Not reported
Waste Type Code 6: Not reported
Date Accepted: Not reported
Manifest Discrepancy Type: Not reported
Data Entry Number: Not reported
Was Load Rejected: NEW YORK, NY 10003
Reason Load Was Rejected: Not reported

Waste:
Manifest Year: Not reported
Waste Code: D008
Hand Code: H111
Quantity: 250.00 Pounds

NY MANIFEST:
Country: USA
EPA ID: NYP004235438
Facility Status: Not reported
Location Address 1: 2011 3RD AVE
Code: BP
Location Address 2: Not reported
Total Tanks: Not reported
Location City: NEW YORK
Location State: NY
Location Zip: 10029
Location Zip 4: Not reported

NY MANIFEST:
EPAID: NYP004235438
Mailing Name: CONSOLIDATED EDISON
Mailing Contact: TOM TEELING
Mailing Address 1: 4 IRVING PLACE RM 828
Mailing Address 2: Not reported
Mailing City: NEW YORK
Mailing State: NY
Mailing Zip: 10003
Mailing Zip 4: Not reported
Mailing Country: USA
Mailing Phone: 2124603770

NY MANIFEST:
Document ID: Not reported
Manifest Status: Not reported

Map ID
Direction
Distance
Elevation

MAP FINDINGS

Site

Database(s)

EDR ID Number
EPA ID Number

CON EDISON SERVICE BOX 45627 (Continued)

1014919381

seq:	Not reported
Year:	2011
Trans1 State ID:	NJ0000027193
Trans2 State ID:	Not reported
Generator Ship Date:	05/12/2011
Trans1 Recv Date:	05/12/2011
Trans2 Recv Date:	Not reported
TSD Site Recv Date:	05/13/2011
Part A Recv Date:	Not reported
Part B Recv Date:	Not reported
Generator EPA ID:	NYP004235438
Trans1 EPA ID:	Not reported
Trans2 EPA ID:	Not reported
TSD ID 1:	NJD002200046
TSD ID 2:	Not reported
Manifest Tracking Number:	007660116JJK
Import Indicator:	N
Export Indicator:	N
Discr Quantity Indicator:	N
Discr Type Indicator:	N
Discr Residue Indicator:	N
Discr Partial Reject Indicator:	N
Discr Full Reject Indicator:	N
Manifest Ref Number:	Not reported
Alt Facility RCRA ID:	Not reported
Alt Facility Sign Date:	Not reported
MGMT Method Type Code:	H111
Waste Code:	Not reported
Waste Code:	Not reported
Waste Code:	Not reported
Waste Code:	Not reported
Waste Code:	Not reported
Waste Code:	Not reported
Quantity:	250.0
Units:	P - Pounds
Number of Containers:	1.0
Container Type:	TT - Cargo tank, tank trucks
Handling Method:	T Chemical, physical, or biological treatment.
Specific Gravity:	1.0
Waste Code:	D008
Waste Code 1_2:	Not reported
Waste Code 1_3:	Not reported
Waste Code 1_4:	Not reported
Waste Code 1_5:	Not reported
Waste Code 1_6:	Not reported

[Click this hyperlink](#) while viewing on your computer to access additional NY_MANIFEST: detail in the EDR Site Report.

Map ID
Direction
Distance
Elevation

MAP FINDINGS

Site

Database(s)

EDR ID Number
EPA ID Number

AJ356
East
1/8-1/4
0.222 mi.
1170 ft.

NYC DEPT OF EDUCATION - P S 57M
176 E 115TH ST
NEW YORK, NY 10029
Site 2 of 5 in cluster AJ

RCRA-SQG 1016455477
FINDS NYR000205807
ECHO
NY MANIFEST

Relative:
Higher

RCRA-SQG:

Actual:
20 ft.

Date form received by agency: 11/26/2013
Facility name: NYC DEPT OF EDUCATION - P S 57M
Facility address: 176 E 115TH ST
NEW YORK, NY 10029
EPA ID: NYR000205807
Mailing address: THOMSON AVE
LONG ISLAND CITY, NY 11101
Contact: ALEXANDER LEMPert
Contact address: THOMSON AVE
LONG ISLAND CITY, NY 11101
Contact country: US
Contact telephone: 718-472-8501
Contact email: ALEMPERT@NYCSCA.ORG
EPA Region: 02
Classification: Small Small Quantity Generator
Description: Handler: generates more than 100 and less than 1000 kg of hazardous waste during any calendar month and accumulates less than 6000 kg of hazardous waste at any time; or generates 100 kg or less of hazardous waste during any calendar month, and accumulates more than 1000 kg of hazardous waste at any time

Owner/Operator Summary:

Owner/operator name: NYC DEPT OF SCHOOL FACILITIES
Owner/operator address: Not reported
Not reported
Owner/operator country: US
Owner/operator telephone: Not reported
Owner/operator email: Not reported
Owner/operator fax: Not reported
Owner/operator extension: Not reported
Legal status: Municipal
Owner/Operator Type: Operator
Owner/Op start date: 02/19/1964
Owner/Op end date: Not reported

Owner/operator name: NYC DEPT OF EDUCATION
Owner/operator address: THOMSON AVE
LONG ISLAND CITY, NY 11101
Owner/operator country: US
Owner/operator telephone: 718-472-8501
Owner/operator email: Not reported
Owner/operator fax: Not reported
Owner/operator extension: Not reported
Legal status: Municipal
Owner/Operator Type: Owner
Owner/Op start date: 02/19/1964
Owner/Op end date: Not reported

Handler Activities Summary:

U.S. importer of hazardous waste: No
Mixed waste (haz. and radioactive): No

Map ID
Direction
Distance
Elevation

MAP FINDINGS

Site

Database(s)

EDR ID Number
EPA ID Number

NYC DEPT OF EDUCATION - P S 57M (Continued)

1016455477

Recycler of hazardous waste: No
Transporter of hazardous waste: No
Treater, storer or disposer of HW: No
Underground injection activity: No
On-site burner exemption: No
Furnace exemption: No
Used oil fuel burner: No
Used oil processor: No
User oil refiner: No
Used oil fuel marketer to burner: No
Used oil Specification marketer: No
Used oil transfer facility: No
Used oil transporter: No

. Waste code: B004
. Waste name: B004

. Waste code: B007
. Waste name: B007

Violation Status: No violations found

FINDS:

Registry ID: 110056505982

Environmental Interest/Information System

RCRAInfo is a national information system that supports the Resource Conservation and Recovery Act (RCRA) program through the tracking of events and activities related to facilities that generate, transport, and treat, store, or dispose of hazardous waste. RCRAInfo allows RCRA program staff to track the notification, permit, compliance, and corrective action activities required under RCRA.

[Click this hyperlink](#) while viewing on your computer to access additional FINDS: detail in the EDR Site Report.

ECHO:

Envid: 1016455477
Registry ID: 110056505982
DFR URL: <http://echo.epa.gov/detailed-facility-report?fid=110056505982>

NY MANIFEST:

Country: USA
EPA ID: NYR000205807
Facility Status: Not reported
Location Address 1: 176 E 115TH ST
Code: BP
Location Address 2: Not reported
Total Tanks: Not reported
Location City: NEW YORK
Location State: NY
Location Zip: 10029
Location Zip 4: Not reported

NY MANIFEST:

Map ID
Direction
Distance
Elevation

MAP FINDINGS

Site

Database(s)

EDR ID Number
EPA ID Number

NYC DEPT OF EDUCATION - P S 57M (Continued)

1016455477

EPAID: NYR000205807
Mailing Name: NYC DEPT OF EDUCATION - P S 57M
Mailing Contact: NYC DEPT OF EDUCATION - P S 57M
Mailing Address 1: 176 E 115TH ST
Mailing Address 2: Not reported
Mailing City: NEW YORK
Mailing State: NY
Mailing Zip: 10029
Mailing Zip 4: Not reported
Mailing Country: USA
Mailing Phone: Not reported

NY MANIFEST:

Document ID: Not reported
Manifest Status: Not reported
seq: Not reported
Year: 2017
Trans1 State ID: MAC300016672
Trans2 State ID: Not reported
Generator Ship Date: 05/09/2017
Trans1 Recv Date: 05/09/2017
Trans2 Recv Date: Not reported
TSD Site Recv Date: 05/12/2017
Part A Recv Date: Not reported
Part B Recv Date: Not reported
Generator EPA ID: NYR000205807
Trans1 EPA ID: Not reported
Trans2 EPA ID: Not reported
TSD ID 1: NYD077444263
TSD ID 2: Not reported
Manifest Tracking Number: 010427064FLE
Import Indicator: N
Export Indicator: N
Discr Quantity Indicator: N
Discr Type Indicator: N
Discr Residue Indicator: N
Discr Partial Reject Indicator: N
Discr Full Reject Indicator: N
Manifest Ref Number: Not reported
Alt Facility RCRA ID: Not reported
Alt Facility Sign Date: Not reported
MGMT Method Type Code: H141
Waste Code: Not reported
Waste Code: Not reported
Waste Code: Not reported
Waste Code: Not reported
Waste Code: Not reported
Waste Code: Not reported
Quantity: 13
Units: K - Kilograms (2.2 pounds)
Number of Containers: 1
Container Type: DF - Fiberboard or plastic drums (glass)
Handling Method: L Landfill.
Specific Gravity: 1
Waste Code: B007
Waste Code 1_2: Not reported
Waste Code 1_3: Not reported

Map ID
Direction
Distance
Elevation

MAP FINDINGS

Site

Database(s)

EDR ID Number
EPA ID Number

NYC DEPT OF EDUCATION - P S 57M (Continued)

1016455477

Waste Code 1_4: Not reported
Waste Code 1_5: Not reported
Waste Code 1_6: Not reported

[Click this hyperlink](#) while viewing on your computer to access
1 additional NY_MANIFEST: record(s) in the EDR Site Report.

AJ357
East
1/8-1/4
0.222 mi.
1170 ft.

PUBLIC SCHOOL 57 - MANHATTAN (M057)
176 EAST 115TH STREET
NEW YORK, NY 10029

NY AST **U004077906**
N/A

Site 3 of 5 in cluster AJ

Relative:
Higher
Actual:
20 ft.

AST:
Region: STATE
DEC Region: 2
Site Status: Unregulated/Closed
Facility Id: 2-478415
Program Type: PBS
UTM X: 589348.21785
UTM Y: 4516829.86474
Expiration Date: N/A
Site Type: School

Affiliation Records:
Site Id: 21261
Affiliation Type: Emergency Contact
Company Name: BOARD OF EDUCATION
Contact Type: Not reported
Contact Name: SCHOOL SAFETY
Address1: Not reported
Address2: Not reported
City: Not reported
State: NN
Zip Code: Not reported
Country Code: 001
Phone: (718) 935-3300
EMail: Not reported
Fax Number: Not reported
Modified By: TRANSLAT
Date Last Modified: 2004-03-04

Site Id: 21261
Affiliation Type: Facility Operator
Company Name: PUBLIC SCHOOL 57 - MANHATTAN (M057)
Contact Type: Not reported
Contact Name: PLANT OPERATIONS
Address1: Not reported
Address2: Not reported
City: Not reported
State: NN
Zip Code: Not reported
Country Code: 001
Phone: (718) 349-5400
EMail: Not reported
Fax Number: Not reported
Modified By: KXTANG

Map ID
Direction
Distance
Elevation

MAP FINDINGS

Site

Database(s)

EDR ID Number
EPA ID Number

PUBLIC SCHOOL 57 - MANHATTAN (M057) (Continued)

U004077906

Date Last Modified: 2004-12-07

Site Id: 21261
Affiliation Type: Facility Owner
Company Name: NEW YORK CITY DEPT. OF EDUCATION
Contact Type: Not reported
Contact Name: Not reported
Address1: 44-36 VERNON BOULEVARD
Address2: Not reported
City: LONG ISLAND CITY
State: NY
Zip Code: 11101
Country Code: 001
Phone: (718) 391-6832
EMail: Not reported
Fax Number: Not reported
Modified By: NRLOMBAR
Date Last Modified: 2008-12-01

Site Id: 21261
Affiliation Type: Mail Contact
Company Name: NEW YORK CITY DEPARTMENT OF EDUCATION
Contact Type: Not reported
Contact Name: RAYMOND CORREA
Address1: FIELD OPERATIONS-FUEL DIVISION
Address2: 44-36 VERNON BOULEVARD
City: LONG ISLAND CITY
State: NY
Zip Code: 11101
Country Code: 001
Phone: (718) 349-5738
EMail: RCORREA5@SCHOOLS.NYC.GOV
Fax Number: Not reported
Modified By: CGFREEDM
Date Last Modified: 2010-03-23

Tank Info:

Tank Number: 001
Tank Id: 38505
Material Code: 0003
Common Name of Substance: #6 Fuel Oil (On-Site Consumption)

Equipment Records:

I04 - Overfill - Product Level Gauge (A/G)
L00 - Piping Leak Detection - None
C03 - Pipe Location - Aboveground/Underground Combination
G00 - Tank Secondary Containment - None
J02 - Dispenser - Suction Dispenser
A00 - Tank Internal Protection - None
B01 - Tank External Protection - Painted/Asphalt Coating
D01 - Pipe Type - Steel/Carbon Steel/Iron
F01 - Pipe External Protection - Painted/Asphalt Coating
K00 - Spill Prevention - None
E00 - Piping Secondary Containment - None
H00 - Tank Leak Detection - None

Map ID
Direction
Distance
Elevation

MAP FINDINGS

Site

Database(s)

EDR ID Number
EPA ID Number

PUBLIC SCHOOL 57 - MANHATTAN (M057) (Continued)

U004077906

Tank Location: 6
Tank Type: Steel/Carbon Steel/Iron
Tank Status: Closed - Removed
Pipe Model: Not reported
Install Date: Not reported
Capacity Gallons: 7500
Tightness Test Method: NN
Date Test: Not reported
Next Test Date: Not reported
Date Tank Closed: 10/08/2008
Register: True
Modified By: NRLOMBAR
Last Modified: 04/14/2017
Material Name: #6 fuel oil (on-site consumption)

Tank Number: 002
Tank Id: 38506
Material Code: 0003
Common Name of Substance: #6 Fuel Oil (On-Site Consumption)

Equipment Records:

C03 - Pipe Location - Aboveground/Underground Combination
G00 - Tank Secondary Containment - None
J02 - Dispenser - Suction Dispenser
L00 - Piping Leak Detection - None
I04 - Overfill - Product Level Gauge (A/G)
A00 - Tank Internal Protection - None
B01 - Tank External Protection - Painted/Asphalt Coating
D01 - Pipe Type - Steel/Carbon Steel/Iron
F01 - Pipe External Protection - Painted/Asphalt Coating
K00 - Spill Prevention - None
E00 - Piping Secondary Containment - None
H00 - Tank Leak Detection - None

Tank Location: 6
Tank Type: Steel/Carbon Steel/Iron
Tank Status: Closed - Removed
Pipe Model: Not reported
Install Date: Not reported
Capacity Gallons: 7500
Tightness Test Method: NN
Date Test: Not reported
Next Test Date: Not reported
Date Tank Closed: 10/08/2008
Register: True
Modified By: NRLOMBAR
Last Modified: 04/14/2017
Material Name: #6 fuel oil (on-site consumption)

Map ID
Direction
Distance
Elevation

MAP FINDINGS

Site

Database(s)

EDR ID Number
EPA ID Number

AC358
ENE
1/8-1/4
0.223 mi.
1176 ft.

CON EDISON SERVICE BOX: 19159
150 E 116TH ST
NEW YORK, NY 10029

RCRA NonGen / NLR 1017771888
NYP004488342

Site 26 of 29 in cluster AC

Relative:
Higher

RCRA NonGen / NLR:

Actual:
23 ft.

Date form received by agency: 05/03/2014
Facility name: CON EDISON SERVICE BOX: 19159
Facility address: 150 E 116TH ST
NEW YORK, NY 10029
EPA ID: NYP004488342
Mailing address: IRVING PL, 15TH FL NE
NEW YORK, NY 10003
Contact: THOMAS TEELING
Contact address: Not reported
Not reported
Contact country: Not reported
Contact telephone: 212-460-3770
Contact email: Not reported
EPA Region: 02
Classification: Non-Generator
Description: Handler: Non-Generators do not presently generate hazardous waste

Handler Activities Summary:

U.S. importer of hazardous waste: No
Mixed waste (haz. and radioactive): No
Recycler of hazardous waste: No
Transporter of hazardous waste: No
Treater, storer or disposer of HW: No
Underground injection activity: No
On-site burner exemption: No
Furnace exemption: No
Used oil fuel burner: No
Used oil processor: No
User oil refiner: No
Used oil fuel marketer to burner: No
Used oil Specification marketer: No
Used oil transfer facility: No
Used oil transporter: No

Historical Generators:

Date form received by agency: 04/03/2014
Site name: CON EDISON
Classification: Small Quantity Generator

Date form received by agency: 04/03/2014
Site name: CON EDISON
Classification: Not a generator, verified

Violation Status: No violations found

Map ID
Direction
Distance
Elevation

MAP FINDINGS

Site

Database(s)

EDR ID Number
EPA ID Number

AC359
ENE
1/8-1/4
0.223 mi.
1176 ft.

CON EDISON SERVICE BOX: 19159
150 E 116TH ST FRONT OF
NEW YORK, NY 10029

RCRA NonGen / NLR
NY MANIFEST
1016965946
NYP004388021

Site 27 of 29 in cluster AC

Relative:
Higher

RCRA NonGen / NLR:

Actual:
23 ft.

Date form received by agency: 12/08/2013
Facility name: CON EDISON SERVICE BOX: 19159
Facility address: 150 E 116TH ST FRONT OF
NEW YORK, NY 10029
EPA ID: NYP004388021
Mailing address: IRVING PL, 15TH FL NE
NEW YORK, NY 10003
Contact: THOMAS TEELING
Contact address: Not reported
Not reported
Contact country: Not reported
Contact telephone: 212-460-3770
Contact email: Not reported
EPA Region: 02
Classification: Non-Generator
Description: Handler: Non-Generators do not presently generate hazardous waste

Handler Activities Summary:

U.S. importer of hazardous waste: No
Mixed waste (haz. and radioactive): No
Recycler of hazardous waste: No
Transporter of hazardous waste: No
Treater, storer or disposer of HW: No
Underground injection activity: No
On-site burner exemption: No
Furnace exemption: No
Used oil fuel burner: No
Used oil processor: No
User oil refiner: No
Used oil fuel marketer to burner: No
Used oil Specification marketer: No
Used oil transfer facility: No
Used oil transporter: No

Historical Generators:

Date form received by agency: 11/08/2013
Site name: CON EDISON SERVICE BOX: 19159
Classification: Conditionally Exempt Small Quantity Generator

Violation Status: No violations found

NY MANIFEST:

Country: USA
EPA ID: NYP004388021
Facility Status: Not reported
Location Address 1: 150 E 116TH ST
Code: BP
Location Address 2: SB19159
Total Tanks: Not reported
Location City: NEW YORK
Location State: NY
Location Zip: 10029

Map ID
Direction
Distance
Elevation

MAP FINDINGS

Site

Database(s)

EDR ID Number
EPA ID Number

CON EDISON SERVICE BOX: 19159 (Continued)

1016965946

Location Zip 4: Not reported

NY MANIFEST:

EPAID: NYP004388021

Mailing Name: CON EDISON

Mailing Contact: CON EDISON

Mailing Address 1: 4 IRVING PLACE

Mailing Address 2: 15TH FL

Mailing City: NEW YORK

Mailing State: NY

Mailing Zip: 10003

Mailing Zip 4: Not reported

Mailing Country: USA

Mailing Phone: Not reported

NY MANIFEST:

Document ID: Not reported

Manifest Status: Not reported

seq: Not reported

Year: 2013

Trans1 State ID: NJD003812047

Trans2 State ID: Not reported

Generator Ship Date: 11/08/2013

Trans1 Recv Date: 11/08/2013

Trans2 Recv Date: Not reported

TSD Site Recv Date: 11/08/2013

Part A Recv Date: Not reported

Part B Recv Date: Not reported

Generator EPA ID: NYP004388021

Trans1 EPA ID: Not reported

Trans2 EPA ID: Not reported

TSD ID 1: NJD991291105

TSD ID 2: Not reported

Manifest Tracking Number: 002237024GBF

Import Indicator: N

Export Indicator: N

Discr Quantity Indicator: N

Discr Type Indicator: N

Discr Residue Indicator: N

Discr Partial Reject Indicator: N

Discr Full Reject Indicator: N

Manifest Ref Number: Not reported

Alt Facility RCRA ID: Not reported

Alt Facility Sign Date: Not reported

MGMT Method Type Code: H110

Waste Code: Not reported

Waste Code: Not reported

Waste Code: Not reported

Waste Code: Not reported

Waste Code: Not reported

Waste Code: Not reported

Quantity: 800

Units: P - Pounds

Number of Containers: 1

Container Type: TT - Cargo tank, tank trucks

Handling Method: T Chemical, physical, or biological treatment.

Specific Gravity: 1

Map ID
Direction
Distance
Elevation

MAP FINDINGS

Site

Database(s)

EDR ID Number
EPA ID Number

CON EDISON SERVICE BOX: 19159 (Continued)

1016965946

Waste Code: D008
Waste Code 1_2: Not reported
Waste Code 1_3: Not reported
Waste Code 1_4: Not reported
Waste Code 1_5: Not reported
Waste Code 1_6: Not reported

[Click this hyperlink](#) while viewing on your computer to access additional NY_MANIFEST: detail in the EDR Site Report.

**AC360
ENE
1/8-1/4
0.223 mi.
1176 ft.**

**CON EDISON
150 E 116TH ST
NEW YORK, NY 10029
Site 28 of 29 in cluster AC**

**NY MANIFEST S116550451
N/A**

**Relative:
Higher
Actual:
23 ft.**

NY MANIFEST:
Country: USA
EPA ID: NYP004488342
Facility Status: Not reported
Location Address 1: 150 E 116 ST
Code: BP
Location Address 2: SB19159
Total Tanks: Not reported
Location City: NEW YORK
Location State: NY
Location Zip: 10029
Location Zip 4: Not reported

NY MANIFEST:
EPAID: NYP004488342
Mailing Name: CON EDISON
Mailing Contact: CON EDISON
Mailing Address 1: 4 IRVING PL
Mailing Address 2: 15TH FL
Mailing City: NEW YORK
Mailing State: NY
Mailing Zip: 10003
Mailing Zip 4: Not reported
Mailing Country: USA
Mailing Phone: Not reported

NY MANIFEST:
Document ID: Not reported
Manifest Status: Not reported
seq: Not reported
Year: 2014
Trans1 State ID: NJD003812047
Trans2 State ID: Not reported
Generator Ship Date: 04/03/2014
Trans1 Recv Date: 04/03/2014
Trans2 Recv Date: Not reported
TSD Site Recv Date: 04/08/2014
Part A Recv Date: Not reported
Part B Recv Date: Not reported
Generator EPA ID: NYP004488342
Trans1 EPA ID: Not reported

Map ID
Direction
Distance
Elevation

MAP FINDINGS

Site

Database(s)

EDR ID Number
EPA ID Number

CON EDISON (Continued)

S116550451

Trans2 EPA ID: Not reported
TSDf ID 1: NJD991291105
TSDf ID 2: Not reported
Manifest Tracking Number: 002358617GBF
Import Indicator: N
Export Indicator: N
Discr Quantity Indicator: N
Discr Type Indicator: N
Discr Residue Indicator: N
Discr Partial Reject Indicator: N
Discr Full Reject Indicator: N
Manifest Ref Number: Not reported
Alt Facility RCRA ID: Not reported
Alt Facility Sign Date: Not reported
MGMT Method Type Code: H110
Waste Code: Not reported
Waste Code: Not reported
Waste Code: Not reported
Waste Code: Not reported
Waste Code: Not reported
Waste Code: Not reported
Quantity: 500
Units: P - Pounds
Number of Containers: 1
Container Type: TT - Cargo tank, tank trucks
Handling Method: T Chemical, physical, or biological treatment.
Specific Gravity: 1
Waste Code: D008
Waste Code 1_2: Not reported
Waste Code 1_3: Not reported
Waste Code 1_4: Not reported
Waste Code 1_5: Not reported
Waste Code 1_6: Not reported

[Click this hyperlink](#) while viewing on your computer to access additional NY_MANIFEST: detail in the EDR Site Report.

AM361
NE
1/8-1/4
0.223 mi.
1177 ft.

115 E 116 ST
115 EAST 116TH STREET
NEW YORK, NY 10029

Site 1 of 14 in cluster AM

NY AST A100358217
N/A

Relative:
Higher
Actual:
27 ft.

AST:
Region: STATE
DEC Region: 2
Site Status: Unregulated/Closed
Facility Id: 2-611667
Program Type: PBS
UTM X: 589209.13630
UTM Y: 4516987.37885
Expiration Date: N/A
Site Type: Apartment Building/Office Building
Affiliation Records:
Site Id: 454814
Affiliation Type: Facility Owner

Map ID
Direction
Distance
Elevation

MAP FINDINGS

Site

Database(s)
EDR ID Number
EPA ID Number

115 E 116 ST (Continued)

A100358217

Company Name: DERMOT REALTY MANAGEMENT CO.
Contact Type: Not reported
Contact Name: Not reported
Address1: 729 SEVENTH AVENUE 15TH FLOOR
Address2: Not reported
City: NEW YORK
State: NY
Zip Code: 10019
Country Code: 001
Phone: (347) 865-4655
EMail: Not reported
Fax Number: Not reported
Modified By: NRLOMBAR
Date Last Modified: 2011-09-07

Site Id: 454814
Affiliation Type: Mail Contact
Company Name: DERMOT REALTY MANAGEMENT CO.
Contact Type: Not reported
Contact Name: MR. ERIC UNDERWOOD
Address1: 729 SEVENTH AVENUE
Address2: 15TH FLOOR
City: NEW YORK
State: NY
Zip Code: 10019
Country Code: 001
Phone: (347) 865-4655
EMail: EUNDERWOOD@DERMOTCOMPANY.COM
Fax Number: Not reported
Modified By: NRLOMBAR
Date Last Modified: 2011-10-06

Site Id: 454814
Affiliation Type: Facility Operator
Company Name: 115 E 116 ST
Contact Type: Not reported
Contact Name: ADRIAN
Address1: Not reported
Address2: Not reported
City: Not reported
State: NN
Zip Code: Not reported
Country Code: 001
Phone: (347) 865-5253
EMail: Not reported
Fax Number: Not reported
Modified By: NRLOMBAR
Date Last Modified: 2011-09-07

Site Id: 454814
Affiliation Type: Emergency Contact
Company Name: DERMOT REALTY MANAGEMENT CO.
Contact Type: Not reported
Contact Name: N/A
Address1: Not reported
Address2: Not reported
City: Not reported

Map ID
Direction
Distance
Elevation

MAP FINDINGS

Site

Database(s)

EDR ID Number
EPA ID Number

115 E 116 ST (Continued)

A100358217

State: NN
Zip Code: Not reported
Country Code: 001
Phone: N/A
EMail: Not reported
Fax Number: Not reported
Modified By: NRLOMBAR
Date Last Modified: 2011-09-07

Tank Info:

Tank Number: 001
Tank Id: 240779
Material Code: 0001
Common Name of Substance: #2 Fuel Oil (On-Site Consumption)

Equipment Records:

A00 - Tank Internal Protection - None
K00 - Spill Prevention - None
I05 - Overfill - Vent Whistle
C01 - Pipe Location - Aboveground
D10 - Pipe Type - Copper
J00 - Dispenser - None
G00 - Tank Secondary Containment - None
L00 - Piping Leak Detection - None
E00 - Piping Secondary Containment - None
H00 - Tank Leak Detection - None
B00 - Tank External Protection - None
F00 - Pipe External Protection - None

Tank Location: 3
Tank Type: Steel/Carbon Steel/Iron
Tank Status: Closed - In Place
Pipe Model: Not reported
Install Date: 01/01/2001
Capacity Gallons: 10000
Tightness Test Method: -
Date Test: Not reported
Next Test Date: Not reported
Date Tank Closed: 04/24/2017
Register: True
Modified By: LXZIELIN
Last Modified: 07/10/2017
Material Name: #2 fuel oil (on-site consumption)

AL362
SE
1/8-1/4
0.223 mi.
1178 ft.

R & S STRAUSS
2005-07 3RD AVE
NEW YORK, NY 10029
Site 3 of 6 in cluster AL

RCRA NonGen / NLR 1000132804
FINDS NYD980757983
ECHO

Relative:
Lower

RCRA NonGen / NLR:

Date form received by agency: 01/01/2007
Facility name: R & S STRAUSS
Facility address: 2005-07 3RD AVE
NEW YORK, NY 10029-3208
EPA ID: NYD980757983
Mailing address: 3RD AVE

Actual:
15 ft.

Map ID
Direction
Distance
Elevation

MAP FINDINGS

Site

Database(s)

EDR ID Number
EPA ID Number

R & S STRAUSS (Continued)

1000132804

NEW YORK, NY 10029
Contact: Not reported
Contact address: 3RD AVE
NEW YORK, NY 10029
Contact country: US
Contact telephone: Not reported
Contact email: Not reported
EPA Region: 02
Classification: Non-Generator
Description: Handler: Non-Generators do not presently generate hazardous waste

Owner/Operator Summary:

Owner/operator name: R&S STRAUSS
Owner/operator address: NOT REQUIRED
NOT REQUIRED, WY 99999
Owner/operator country: US
Owner/operator telephone: 212-555-1212
Owner/operator email: Not reported
Owner/operator fax: Not reported
Owner/operator extension: Not reported
Legal status: Private
Owner/Operator Type: Owner
Owner/Op start date: Not reported
Owner/Op end date: Not reported

Owner/operator name: R&S STRAUSS
Owner/operator address: NOT REQUIRED
NOT REQUIRED, WY 99999
Owner/operator country: US
Owner/operator telephone: 212-555-1212
Owner/operator email: Not reported
Owner/operator fax: Not reported
Owner/operator extension: Not reported
Legal status: Private
Owner/Operator Type: Operator
Owner/Op start date: Not reported
Owner/Op end date: Not reported

Handler Activities Summary:

U.S. importer of hazardous waste: No
Mixed waste (haz. and radioactive): No
Recycler of hazardous waste: No
Transporter of hazardous waste: No
Treater, storer or disposer of HW: No
Underground injection activity: No
On-site burner exemption: No
Furnace exemption: No
Used oil fuel burner: No
Used oil processor: No
User oil refiner: No
Used oil fuel marketer to burner: No
Used oil Specification marketer: No
Used oil transfer facility: No
Used oil transporter: No

Map ID
Direction
Distance
Elevation

MAP FINDINGS

Site

Database(s)

EDR ID Number
EPA ID Number

R & S STRAUSS (Continued)

1000132804

Historical Generators:

Date form received by agency: 01/01/2006
Site name: R & S STRAUSS
Classification: Not a generator, verified

Date form received by agency: 07/08/1999
Site name: R & S STRAUSS
Classification: Not a generator, verified

Date form received by agency: 06/29/1983
Site name: R & S STRAUSS
Classification: Large Quantity Generator

. Waste code: NONE
. Waste name: None

Violation Status: No violations found

FINDS:

Registry ID: 110004389992

Environmental Interest/Information System

RCRAInfo is a national information system that supports the Resource Conservation and Recovery Act (RCRA) program through the tracking of events and activities related to facilities that generate, transport, and treat, store, or dispose of hazardous waste. RCRAInfo allows RCRA program staff to track the notification, permit, compliance, and corrective action activities required under RCRA.

[Click this hyperlink](#) while viewing on your computer to access additional FINDS: detail in the EDR Site Report.

ECHO:

Envid: 1000132804
Registry ID: 110004389992
DFR URL: <http://echo.epa.gov/detailed-facility-report?fid=110004389992>

AM363
NE
1/8-1/4
0.226 mi.
1192 ft.

CON EDISON - SERVICE BOX 19143
109 E 116 ST
NEW YORK, NY 10029

NY MANIFEST S120959246
N/A

Site 2 of 14 in cluster AM

Relative:
Higher
Actual:
28 ft.

NY MANIFEST:
Country: USA
EPA ID: NYP005006228
Facility Status: Not reported
Location Address 1: 109 E 116 ST
Code: BP
Location Address 2: Not reported
Total Tanks: Not reported
Location City: NEW YORK
Location State: NY
Location Zip: 10029
Location Zip 4: Not reported

Map ID
 Direction
 Distance
 Elevation

MAP FINDINGS

Site

Database(s)

EDR ID Number
 EPA ID Number

CON EDISON - SERVICE BOX 19143 (Continued)

S120959246

NY MANIFEST:

EPAID: NYP005006228
 Mailing Name: CON EDISON - SERVICE BOX 19143
 Mailing Contact: CON EDISON
 Mailing Address 1: 4 IRVING PL 15TH FL NE
 Mailing Address 2: Not reported
 Mailing City: NEW YORK
 Mailing State: NY
 Mailing Zip: 10003
 Mailing Zip 4: Not reported
 Mailing Country: USA
 Mailing Phone: Not reported

AJ364
ENE
1/8-1/4
0.226 mi.
1193 ft.

CON EDISON SERVICE BOX 18984
169 E 115TH ST E OF LEXINGTON AVE
NEW YORK, NY 10035

RCRA NonGen / NLR **1014918849**
NJ MANIFEST **NYP004224689**
NY MANIFEST

Site 4 of 5 in cluster AJ

Relative:
Higher

RCRA NonGen / NLR:

Actual:
21 ft.

Date form received by agency: 02/18/2011
 Facility name: CON EDISON SERVICE BOX 18984
 Facility address: 169 E 115TH ST E OF LEXINGTON AVE
 NEW YORK, NY 10035
 EPA ID: NYP004224689
 Mailing address: IRVING PL RM 828
 NEW YORK, NY 10003
 Contact: MEGAN KUDLACK
 Contact address: Not reported
 Not reported
 Contact country: Not reported
 Contact telephone: 212-427-1277
 Contact email: Not reported
 EPA Region: 02
 Classification: Non-Generator
 Description: Handler: Non-Generators do not presently generate hazardous waste

Handler Activities Summary:

U.S. importer of hazardous waste: No
 Mixed waste (haz. and radioactive): No
 Recycler of hazardous waste: No
 Transporter of hazardous waste: No
 Treater, storer or disposer of HW: No
 Underground injection activity: No
 On-site burner exemption: No
 Furnace exemption: No
 Used oil fuel burner: No
 Used oil processor: No
 User oil refiner: No
 Used oil fuel marketer to burner: No
 Used oil Specification marketer: No
 Used oil transfer facility: No
 Used oil transporter: No

Historical Generators:

Map ID
Direction
Distance
Elevation

MAP FINDINGS

Site

Database(s)

EDR ID Number
EPA ID Number

CON EDISON SERVICE BOX 18984 (Continued)

1014918849

Date form received by agency: 01/19/2011
Site name: CON EDISON SERVICE BOX 18984
Classification: Conditionally Exempt Small Quantity Generator

Violation Status: No violations found

NJ MANIFEST:

EPA Id: NYP004224689
Mail Address: IRVING PL RM 828
Mail City/State/Zip: NEW YORK, NY 10003
Facility Phone: Not reported
Emergency Phone: Not reported
Contact: MEGAN KUDLACK
Comments: Not reported
SIC Code: Not reported
County: NY061
Municipal: Not reported
Previous EPA Id: Not reported
Gen Flag: Not reported
Trans Flag: Not reported
TSD Flag: Not reported
Name Change: Not reported
Date Change: Not reported

Manifest:

Manifest Number: 001128778GBF
EPA ID: NYP004224689
Date Shipped: 1/19/2011
TSD EPA ID: NJD991291105
Transporter EPA ID: NJD003812047
Transporter 2 EPA ID: NJD003812047
Transporter 3 EPA ID: Not reported
Transporter 4 EPA ID: Not reported
Transporter 5 EPA ID: Not reported
Transporter 6 EPA ID: Not reported
Transporter 7 EPA ID: Not reported
Transporter 8 EPA ID: Not reported
Transporter 9 EPA ID: Not reported
Transporter 10 EPA ID: Not reported
Date Trans1 Transported Waste: Not reported
Date Trans2 Transported Waste: Not reported
Date Trans3 Transported Waste: Not reported
Date Trans4 Transported Waste: Not reported
Date Trans5 Transported Waste: Not reported
Date Trans6 Transported Waste: Not reported
Date Trans7 Transported Waste: Not reported
Date Trans8 Transported Waste: Not reported
Date Trans9 Transported Waste: Not reported
Date Trans10 Transported Waste: Not reported
Date TSD Received Waste: Not reported
TSD EPA Facility Name: Not reported
QTY Units: Not reported
Transporter SEQ ID: Not reported
Transporter-1 Date: Not reported
Waste SEQ ID: Not reported
Waste Type Code 2: Not reported
Waste Type Code 3: Not reported
Waste Type Code 4: Not reported

Map ID
Direction
Distance
Elevation

MAP FINDINGS

Site

Database(s)

EDR ID Number
EPA ID Number

CON EDISON SERVICE BOX 18984 (Continued)

1014918849

Waste Type Code 5: Not reported
Waste Type Code 6: Not reported
Date Accepted: Not reported
Manifest Discrepancy Type: Not reported
Data Entry Number: Not reported
Was Load Rejected: NEW YORK, NY 10003
Reason Load Was Rejected: Not reported

Waste:

Manifest Year: Not reported
Waste Code: D008
Hand Code: H141
Quantity: 1,200.00 Pounds

NY MANIFEST:

Country: USA
EPA ID: NYP004224689
Facility Status: Not reported
Location Address 1: 167 E 115 ST
Code: BP
Location Address 2: Not reported
Total Tanks: Not reported
Location City: NEW YORK
Location State: NY
Location Zip: 10002
Location Zip 4: Not reported

NY MANIFEST:

EPAID: NYP004224689
Mailing Name: CONSOLIDATED EDISON
Mailing Contact: TOM TEELING
Mailing Address 1: 4 IRVING PLACE RM 828
Mailing Address 2: Not reported
Mailing City: NEW YORK
Mailing State: NY
Mailing Zip: 10003
Mailing Zip 4: Not reported
Mailing Country: USA
Mailing Phone: 2124603770

NY MANIFEST:

Document ID: Not reported
Manifest Status: Not reported
seq: Not reported
Year: 2011
Trans1 State ID: NJD003812047
Trans2 State ID: NJD003812047
Generator Ship Date: 01/19/2011
Trans1 Recv Date: 01/19/2011
Trans2 Recv Date: 01/20/2011
TSD Site Recv Date: 01/20/2011
Part A Recv Date: Not reported
Part B Recv Date: Not reported
Generator EPA ID: NYP004224689

Map ID
 Direction
 Distance
 Elevation

MAP FINDINGS

Site

Database(s)

EDR ID Number
 EPA ID Number

CON EDISON SERVICE BOX 18984 (Continued)

1014918849

Trans1 EPA ID: Not reported
 Trans2 EPA ID: Not reported
 TSDF ID 1: NJD991291105
 TSDF ID 2: Not reported
 Manifest Tracking Number: 001128778GBF
 Import Indicator: N
 Export Indicator: N
 Discr Quantity Indicator: N
 Discr Type Indicator: N
 Discr Residue Indicator: N
 Discr Partial Reject Indicator: N
 Discr Full Reject Indicator: N
 Manifest Ref Number: Not reported
 Alt Facility RCRA ID: Not reported
 Alt Facility Sign Date: Not reported
 MGMT Method Type Code: H141
 Waste Code: Not reported
 Waste Code: Not reported
 Waste Code: Not reported
 Waste Code: Not reported
 Waste Code: Not reported
 Waste Code: Not reported
 Quantity: 1200.0
 Units: P - Pounds
 Number of Containers: 1.0
 Container Type: TT - Cargo tank, tank trucks
 Handling Method: T Chemical, physical, or biological treatment.
 Specific Gravity: 1.0
 Waste Code: D008
 Waste Code 1_2: Not reported
 Waste Code 1_3: Not reported
 Waste Code 1_4: Not reported
 Waste Code 1_5: Not reported
 Waste Code 1_6: Not reported

[Click this hyperlink](#) while viewing on your computer to access additional NY_MANIFEST: detail in the EDR Site Report.

AN365
NNW
1/8-1/4
0.228 mi.
1202 ft.

CON EDISON SERVICE BOX: 18954
24 W 115TH ST FRONT OF
NEW YORK, NY 10026
Site 1 of 3 in cluster AN

RCRA NonGen / NLR **1016450970**
NY MANIFEST **NYP004300042**

Relative:
Higher

RCRA NonGen / NLR:
 Date form received by agency: 05/09/2013
 Facility name: CON EDISON SERVICE BOX: 18954
 Facility address: 24 W 115TH ST FRONT OF
 NEW YORK, NY 10026
 EPA ID: NYP004300042
 Contact: RICARDO CARTY
 Contact address: Not reported
 Not reported
 Contact country: Not reported
 Contact telephone: 646-772-3407
 Contact email: Not reported
 EPA Region: 02

Actual:
22 ft.

Map ID
Direction
Distance
Elevation

MAP FINDINGS

Site

Database(s)

EDR ID Number
EPA ID Number

CON EDISON SERVICE BOX: 18954 (Continued)

1016450970

Classification: Non-Generator
Description: Handler: Non-Generators do not presently generate hazardous waste

Handler Activities Summary:

U.S. importer of hazardous waste: No
Mixed waste (haz. and radioactive): No
Recycler of hazardous waste: No
Transporter of hazardous waste: No
Treater, storer or disposer of HW: No
Underground injection activity: No
On-site burner exemption: No
Furnace exemption: No
Used oil fuel burner: No
Used oil processor: No
Used oil refiner: No
Used oil fuel marketer to burner: No
Used oil Specification marketer: No
Used oil transfer facility: No
Used oil transporter: No

Historical Generators:

Date form received by agency: 04/09/2013
Site name: CON EDISON SERVICE BOX: 18954
Classification: Conditionally Exempt Small Quantity Generator

Violation Status: No violations found

NY MANIFEST:

Country: USA
EPA ID: NYP004300042
Facility Status: Not reported
Location Address 1: F/O 24 W 115 ST
Code: BP
Location Address 2: SERVICE BOX # 18954
Total Tanks: Not reported
Location City: NEW YORK
Location State: NY
Location Zip: 10026
Location Zip 4: Not reported

NY MANIFEST:

EPAID: NYP004300042
Mailing Name: CON EDISON
Mailing Contact: TOM TEELING
Mailing Address 1: 4 IRVING PLACE 15TH FLOOR
Mailing Address 2: Not reported
Mailing City: NEW YORK
Mailing State: NY
Mailing Zip: 10003
Mailing Zip 4: Not reported
Mailing Country: USA
Mailing Phone: 2124603770

NY MANIFEST:

Document ID: Not reported
Manifest Status: Not reported
seq: Not reported

Map ID
Direction
Distance
Elevation

MAP FINDINGS

Site

Database(s)

EDR ID Number
EPA ID Number

CON EDISON SERVICE BOX: 18954 (Continued)

1016450970

Year: 2013
Trans1 State ID: NJ0000027193
Trans2 State ID: Not reported
Generator Ship Date: 04/09/2013
Trans1 Recv Date: 04/09/2013
Trans2 Recv Date: Not reported
TSD Site Recv Date: 04/09/2013
Part A Recv Date: Not reported
Part B Recv Date: Not reported
Generator EPA ID: NYP004300042
Trans1 EPA ID: Not reported
Trans2 EPA ID: Not reported
TSD ID 1: NJD002200046
TSD ID 2: Not reported
Manifest Tracking Number: 010708382JJK
Import Indicator: N
Export Indicator: N
Discr Quantity Indicator: N
Discr Type Indicator: N
Discr Residue Indicator: N
Discr Partial Reject Indicator: N
Discr Full Reject Indicator: N
Manifest Ref Number: Not reported
Alt Facility RCRA ID: Not reported
Alt Facility Sign Date: Not reported
MGMT Method Type Code: H110
Waste Code: Not reported
Waste Code: Not reported
Waste Code: Not reported
Waste Code: Not reported
Waste Code: Not reported
Waste Code: Not reported
Quantity: 500
Units: P - Pounds
Number of Containers: 1
Container Type: TT - Cargo tank, tank trucks
Handling Method: T Chemical, physical, or biological treatment.
Specific Gravity: 1
Waste Code: D008
Waste Code 1_2: Not reported
Waste Code 1_3: Not reported
Waste Code 1_4: Not reported
Waste Code 1_5: Not reported
Waste Code 1_6: Not reported

[Click this hyperlink](#) while viewing on your computer to access additional NY_MANIFEST: detail in the EDR Site Report.

Map ID
Direction
Distance
Elevation

MAP FINDINGS

Site

Database(s)

EDR ID Number
EPA ID Number

AD366
NE
1/8-1/4
0.228 mi.
1203 ft.

CON EDISON SERVICE BOX 42064
1644 PARK AVE N OF E 116TH ST
NEW YORK, NY 10035

RCRA NonGen / NLR
NJ MANIFEST
NY MANIFEST

1014918756
NYP004223756

Site 10 of 11 in cluster AD

Relative:
Higher

RCRA NonGen / NLR:

Actual:
29 ft.

Date form received by agency: 02/12/2011
Facility name: CON EDISON SERVICE BOX 42064
Facility address: 1644 PARK AVE N OF E 116TH ST
NEW YORK, NY 10035
EPA ID: NYP004223756
Mailing address: IRVING PL RM 828
NEW YORK, NY 10003
Contact: MEGAN KUDLACK
Contact address: Not reported
Not reported
Contact country: Not reported
Contact telephone: 212-427-1277
Contact email: Not reported
EPA Region: 02
Classification: Non-Generator
Description: Handler: Non-Generators do not presently generate hazardous waste

Handler Activities Summary:

U.S. importer of hazardous waste: No
Mixed waste (haz. and radioactive): No
Recycler of hazardous waste: No
Transporter of hazardous waste: No
Treater, storer or disposer of HW: No
Underground injection activity: No
On-site burner exemption: No
Furnace exemption: No
Used oil fuel burner: No
Used oil processor: No
User oil refiner: No
Used oil fuel marketer to burner: No
Used oil Specification marketer: No
Used oil transfer facility: No
Used oil transporter: No

Historical Generators:

Date form received by agency: 01/13/2011
Site name: CON EDISON SERVICE BOX 42064
Classification: Conditionally Exempt Small Quantity Generator

Violation Status: No violations found

NJ MANIFEST:

EPA Id: NYP004223756
Mail Address: IRVING PL RM 828
Mail City/State/Zip: NEW YORK, NY 10003
Facility Phone: Not reported
Emergency Phone: Not reported
Contact: MEGAN KUDLACK
Comments: Not reported
SIC Code: Not reported
County: NY061
Municipal: Not reported

Map ID
Direction
Distance
Elevation

MAP FINDINGS

Site

Database(s)

EDR ID Number
EPA ID Number

CON EDISON SERVICE BOX 42064 (Continued)

1014918756

Previous EPA Id:	Not reported
Gen Flag:	Not reported
Trans Flag:	Not reported
TSDf Flag:	Not reported
Name Change:	Not reported
Date Change:	Not reported
Manifest:	
Manifest Number:	007655750JJK
EPA ID:	NYP004223756
Date Shipped:	1/13/2011
TSDf EPA ID:	NJD002200046
Transporter EPA ID:	NJ0000027193
Transporter 2 EPA ID:	Not reported
Transporter 3 EPA ID:	Not reported
Transporter 4 EPA ID:	Not reported
Transporter 5 EPA ID:	Not reported
Transporter 6 EPA ID:	Not reported
Transporter 7 EPA ID:	Not reported
Transporter 8 EPA ID:	Not reported
Transporter 9 EPA ID:	Not reported
Transporter 10 EPA ID:	Not reported
Date Trans1 Transported Waste:	Not reported
Date Trans2 Transported Waste:	Not reported
Date Trans3 Transported Waste:	Not reported
Date Trans4 Transported Waste:	Not reported
Date Trans5 Transported Waste:	Not reported
Date Trans6 Transported Waste:	Not reported
Date Trans7 Transported Waste:	Not reported
Date Trans8 Transported Waste:	Not reported
Date Trans9 Transported Waste:	Not reported
Date Trans10 Transported Waste:	Not reported
Date TSDf Received Waste:	Not reported
TSDf EPA Facility Name:	Not reported
QTY Units:	Not reported
Transporter SEQ ID:	Not reported
Transporter-1 Date:	Not reported
Waste SEQ ID:	Not reported
Waste Type Code 2:	Not reported
Waste Type Code 3:	Not reported
Waste Type Code 4:	Not reported
Waste Type Code 5:	Not reported
Waste Type Code 6:	Not reported
Date Accepted:	Not reported
Manifest Discrepancy Type:	Not reported
Data Entry Number:	Not reported
Was Load Rejectedd:	NEW YORK, NY 10003
Reason Load Was Rejected:	Not reported
Waste:	
Manifest Year:	Not reported
Waste Code:	D008
Hand Code:	H111
Quantity:	200.00 Pounds

Map ID
Direction
Distance
Elevation

MAP FINDINGS

Site

Database(s)

EDR ID Number
EPA ID Number

CON EDISON SERVICE BOX 42064 (Continued)

1014918756

NY MANIFEST:

Country: USA
EPA ID: NYP004223756
Facility Status: Not reported
Location Address 1: F/O 1644 E 116 ST & PARK AVE
Code: BP
Location Address 2: Not reported
Total Tanks: Not reported
Location City: NEW YORK
Location State: NY
Location Zip: Not reported
Location Zip 4: Not reported

NY MANIFEST:

EPAID: NYP004223756
Mailing Name: CONSOLIDATED EDISON
Mailing Contact: DENNIS HUACON
Mailing Address 1: 4 IRVING PLACE RM 828
Mailing Address 2: Not reported
Mailing City: NEW YORK
Mailing State: NY
Mailing Zip: 10003
Mailing Zip 4: Not reported
Mailing Country: USA
Mailing Phone: 2124602757

NY MANIFEST:

Document ID: Not reported
Manifest Status: Not reported
seq: Not reported
Year: 2011
Trans1 State ID: NJ0000027193
Trans2 State ID: Not reported
Generator Ship Date: 01/13/2011
Trans1 Recv Date: 01/13/2011
Trans2 Recv Date: Not reported
TSD Site Recv Date: 01/14/2011
Part A Recv Date: Not reported
Part B Recv Date: Not reported
Generator EPA ID: NYP004223756
Trans1 EPA ID: Not reported
Trans2 EPA ID: Not reported
TSD ID 1: NJD002200046
TSD ID 2: Not reported
Manifest Tracking Number: 007655750JJK
Import Indicator: N
Export Indicator: N
Discr Quantity Indicator: N
Discr Type Indicator: N
Discr Residue Indicator: N
Discr Partial Reject Indicator: N
Discr Full Reject Indicator: N
Manifest Ref Number: Not reported
Alt Facility RCRA ID: Not reported
Alt Facility Sign Date: Not reported
MGMT Method Type Code: H111
Waste Code: Not reported

Map ID
 Direction
 Distance
 Elevation

MAP FINDINGS

Site

Database(s)

EDR ID Number
 EPA ID Number

CON EDISON SERVICE BOX 42064 (Continued)

1014918756

Waste Code: Not reported
 Waste Code: Not reported
 Waste Code: Not reported
 Waste Code: Not reported
 Waste Code: Not reported
 Quantity: 200.0
 Units: P - Pounds
 Number of Containers: 1.0
 Container Type: TT - Cargo tank, tank trucks
 Handling Method: T Chemical, physical, or biological treatment.
 Specific Gravity: 1.0
 Waste Code: D008
 Waste Code 1_2: Not reported
 Waste Code 1_3: Not reported
 Waste Code 1_4: Not reported
 Waste Code 1_5: Not reported
 Waste Code 1_6: Not reported

[Click this hyperlink](#) while viewing on your computer to access additional NY_MANIFEST: detail in the EDR Site Report.

**AM367
 NE
 1/8-1/4
 0.228 mi.
 1206 ft.**

**CON EDISON
 121 E 116TH ST
 NEW YORK, NY 10026
 Site 3 of 14 in cluster AM**

**NJ MANIFEST S120671110
 N/A**

**Relative:
 Higher
 Actual:
 26 ft.**

NJ MANIFEST:
 EPA Id: NYP004775177
 Mail Address: IRVING PL 15TH FL NE
 Mail City/State/Zip: NEW YORK, NY 10003
 Facility Phone: Not reported
 Emergency Phone: Not reported
 Contact: THOMAS TEELING
 Comments: Not reported
 SIC Code: Not reported
 County: NY061
 Municipal: Not reported
 Previous EPA Id: Not reported
 Gen Flag: Not reported
 Trans Flag: Not reported
 TSD Flag: Not reported
 Name Change: Not reported
 Date Change: Not reported

Manifest:
 Manifest Number: 002611865GBF
 EPA ID: NYP004775177
 Date Shipped: 4/27/2015
 TSD EPA ID: NJD991291105
 Transporter EPA ID: NJD003812047
 Transporter 2 EPA ID: Not reported
 Transporter 3 EPA ID: Not reported
 Transporter 4 EPA ID: Not reported
 Transporter 5 EPA ID: Not reported
 Transporter 6 EPA ID: Not reported
 Transporter 7 EPA ID: Not reported

Map ID
 Direction
 Distance
 Elevation

MAP FINDINGS

Site

Database(s)

EDR ID Number
 EPA ID Number

CON EDISON (Continued)

S120671110

Transporter 8 EPA ID: Not reported
 Transporter 9 EPA ID: Not reported
 Transporter 10 EPA ID: Not reported
 Date Trans1 Transported Waste: Not reported
 Date Trans2 Transported Waste: Not reported
 Date Trans3 Transported Waste: Not reported
 Date Trans4 Transported Waste: Not reported
 Date Trans5 Transported Waste: Not reported
 Date Trans6 Transported Waste: Not reported
 Date Trans7 Transported Waste: Not reported
 Date Trans8 Transported Waste: Not reported
 Date Trans9 Transported Waste: Not reported
 Date Trans10 Transported Waste: Not reported
 Date TSDF Received Waste: Not reported
 TSDF EPA Facility Name: Not reported
 QTY Units: Not reported
 Transporter SEQ ID: Not reported
 Transporter-1 Date: Not reported
 Waste SEQ ID: Not reported
 Waste Type Code 2: Not reported
 Waste Type Code 3: Not reported
 Waste Type Code 4: Not reported
 Waste Type Code 5: Not reported
 Waste Type Code 6: Not reported
 Date Accepted: Not reported
 Manifest Discrepancy Type: Not reported
 Data Entry Number: Not reported
 Was Load Rejected: NEW YORK, NY 10003
 Reason Load Was Rejected: Not reported

**AM368
 NE
 1/8-1/4
 0.228 mi.
 1206 ft.**

**CON EDISON
 121 E 116TH ST
 NEW YORK, NY 10026
 Site 4 of 14 in cluster AM**

**RCRA NonGen / NLR 1019902556
 NYP004775177**

**Relative:
 Higher
 Actual:
 26 ft.**

RCRA NonGen / NLR:
 Date form received by agency: 04/27/2015
 Facility name: CON EDISON
 Facility address: 121 E 116TH ST
 NEW YORK, NY 10026
 EPA ID: NYP004775177
 Mailing address: IRVING PL 15TH FL NE
 NEW YORK, NY 10003
 Contact: THOMAS TEELING
 Contact address: Not reported
 Not reported
 Contact country: Not reported
 Contact telephone: 212-460-3770
 Contact email: Not reported
 EPA Region: 02
 Classification: Non-Generator
 Description: Handler: Non-Generators do not presently generate hazardous waste

Handler Activities Summary:

Map ID
Direction
Distance
Elevation

MAP FINDINGS

Site

Database(s)

EDR ID Number
EPA ID Number

CON EDISON (Continued)

1019902556

U.S. importer of hazardous waste: No
Mixed waste (haz. and radioactive): No
Recycler of hazardous waste: No
Transporter of hazardous waste: No
Treater, storer or disposer of HW: No
Underground injection activity: No
On-site burner exemption: No
Furnace exemption: No
Used oil fuel burner: No
Used oil processor: No
User oil refiner: No
Used oil fuel marketer to burner: No
Used oil Specification marketer: No
Used oil transfer facility: No
Used oil transporter: No

Historical Generators:

Date form received by agency: 04/27/2015
Site name: CON EDISON
Classification: Small Quantity Generator

Violation Status: No violations found

**AM369
NE
1/8-1/4
0.228 mi.
1206 ft.**

**CON EDISON
121 E 116TH ST
NEW YORK, NY 10026
Site 5 of 14 in cluster AM**

**NY MANIFEST S119074866
N/A**

**Relative:
Higher
Actual:
26 ft.**

NY MANIFEST:
Country: USA
EPA ID: NYP004775177
Facility Status: Not reported
Location Address 1: 121 W 116ST
Code: BP
Location Address 2: MH # 19084
Total Tanks: Not reported
Location City: NEW YORK
Location State: NY
Location Zip: 10026
Location Zip 4: Not reported

NY MANIFEST:
EPAID: NYP004775177
Mailing Name: CON EDISON
Mailing Contact: TOM TELLING
Mailing Address 1: 4 IRVING PLACE-15TH FLOOR
Mailing Address 2: Not reported
Mailing City: NEW YORK
Mailing State: NY
Mailing Zip: 10003
Mailing Zip 4: Not reported
Mailing Country: USA
Mailing Phone: 2124603770

NY MANIFEST:
Document ID: Not reported
Manifest Status: Not reported

Map ID
Direction
Distance
Elevation

MAP FINDINGS

Site

Database(s)

EDR ID Number
EPA ID Number

CON EDISON (Continued)

S119074866

seq: Not reported
Year: 2015
Trans1 State ID: NJD003812047
Trans2 State ID: Not reported
Generator Ship Date: 04/27/2015
Trans1 Recv Date: 04/27/2015
Trans2 Recv Date: Not reported
TSD Site Recv Date: 05/01/2015
Part A Recv Date: Not reported
Part B Recv Date: Not reported
Generator EPA ID: NYP004775177
Trans1 EPA ID: Not reported
Trans2 EPA ID: Not reported
TSD ID 1: NJD991291105
TSD ID 2: Not reported
Manifest Tracking Number: 002611865GBF
Import Indicator: N
Export Indicator: N
Discr Quantity Indicator: N
Discr Type Indicator: N
Discr Residue Indicator: N
Discr Partial Reject Indicator: N
Discr Full Reject Indicator: N
Manifest Ref Number: Not reported
Alt Facility RCRA ID: Not reported
Alt Facility Sign Date: Not reported
MGMT Method Type Code: H110
Waste Code: Not reported
Waste Code: Not reported
Waste Code: Not reported
Waste Code: Not reported
Waste Code: Not reported
Waste Code: Not reported
Quantity: 2000
Units: P - Pounds
Number of Containers: 1
Container Type: TT - Cargo tank, tank trucks
Handling Method: T Chemical, physical, or biological treatment.
Specific Gravity: 1
Waste Code: D008
Waste Code 1_2: Not reported
Waste Code 1_3: Not reported
Waste Code 1_4: Not reported
Waste Code 1_5: Not reported
Waste Code 1_6: Not reported

[Click this hyperlink](#) while viewing on your computer to access 2 additional NY_MANIFEST: record(s) in the EDR Site Report.

Map ID
Direction
Distance
Elevation

MAP FINDINGS

Site

Database(s)

EDR ID Number
EPA ID Number

AM370
NE
1/8-1/4
0.229 mi.
1208 ft.

CON EDISON
115 E 116TH ST
NEW YORK, NY 10029

Site 6 of 14 in cluster AM

RCRA NonGen / NLR
FINDS
ECHO

1018277966
NYP004727145

Relative:
Higher
Actual:
27 ft.

RCRA NonGen / NLR:
Date form received by agency: 02/06/2015
Facility name: CON EDISON
Facility address: 115 E 116TH ST
NEW YORK, NY 10029
EPA ID: NYP004727145
Mailing address: IRVING PL, 15TH FL NE
NEW YORK, NY 10003
Contact: THOMAS TEELING
Contact address: Not reported
Not reported
Contact country: Not reported
Contact telephone: 212-460-3770
Contact email: Not reported
EPA Region: 02
Classification: Non-Generator
Description: Handler: Non-Generators do not presently generate hazardous waste

Handler Activities Summary:

U.S. importer of hazardous waste: No
Mixed waste (haz. and radioactive): No
Recycler of hazardous waste: No
Transporter of hazardous waste: No
Treater, storer or disposer of HW: No
Underground injection activity: No
On-site burner exemption: No
Furnace exemption: No
Used oil fuel burner: No
Used oil processor: No
User oil refiner: No
Used oil fuel marketer to burner: No
Used oil Specification marketer: No
Used oil transfer facility: No
Used oil transporter: No

Historical Generators:

Date form received by agency: 02/06/2015
Site name: CON EDISON
Classification: Small Quantity Generator

Violation Status: No violations found

FINDS:

Registry ID: 110067696693

Environmental Interest/Information System

RCRAInfo is a national information system that supports the Resource Conservation and Recovery Act (RCRA) program through the tracking of events and activities related to facilities that generate, transport, and treat, store, or dispose of hazardous waste. RCRAInfo allows RCRA program staff to track the notification, permit, compliance, and corrective action activities required under RCRA.

Map ID
Direction
Distance
Elevation

MAP FINDINGS

Site

Database(s)

EDR ID Number
EPA ID Number

CON EDISON (Continued)

1018277966

[Click this hyperlink](#) while viewing on your computer to access additional FINDS: detail in the EDR Site Report.

ECHO:

Envid: 1018277966
Registry ID: 110067696693
DFR URL: <http://echo.epa.gov/detailed-facility-report?fid=110067696693>

**AM371
NE
1/8-1/4
0.229 mi.
1208 ft.**

**CON EDISON
115 E 116TH ST
NEW YORK, NY 10026
Site 7 of 14 in cluster AM**

**NY MANIFEST S119074856
N/A**

**Relative:
Higher
Actual:
27 ft.**

NY MANIFEST:
Country: USA
EPA ID: NYP004775037
Facility Status: Not reported
Location Address 1: 115- W 116 ST
Code: BP
Location Address 2: SB # 19085
Total Tanks: Not reported
Location City: NEW YORK
Location State: NY
Location Zip: 10026
Location Zip 4: Not reported

NY MANIFEST:
EPAID: NYP004775037
Mailing Name: CON EDISON
Mailing Contact: TOM TELLING
Mailing Address 1: 4 IRVING PLACE-15TH FLOOR
Mailing Address 2: Not reported
Mailing City: NEW YORK
Mailing State: NY
Mailing Zip: 10003
Mailing Zip 4: Not reported
Mailing Country: USA
Mailing Phone: 2124603770

NY MANIFEST:
Document ID: Not reported
Manifest Status: Not reported
seq: Not reported
Year: 2015
Trans1 State ID: NJD003812047
Trans2 State ID: Not reported
Generator Ship Date: 04/27/2015
Trans1 Recv Date: 04/27/2015
Trans2 Recv Date: Not reported
TSD Site Recv Date: 05/01/2015
Part A Recv Date: Not reported
Part B Recv Date: Not reported
Generator EPA ID: NYP004775037
Trans1 EPA ID: Not reported
Trans2 EPA ID: Not reported

Map ID
Direction
Distance
Elevation

MAP FINDINGS

Site

Database(s)

EDR ID Number
EPA ID Number

CON EDISON (Continued)

S119074856

TSDF ID 1: NJD991291105
TSDF ID 2: Not reported
Manifest Tracking Number: 002611867GBF
Import Indicator: N
Export Indicator: N
Discr Quantity Indicator: N
Discr Type Indicator: N
Discr Residue Indicator: N
Discr Partial Reject Indicator: N
Discr Full Reject Indicator: N
Manifest Ref Number: Not reported
Alt Facility RCRA ID: Not reported
Alt Facility Sign Date: Not reported
MGMT Method Type Code: H110
Waste Code: Not reported
Waste Code: Not reported
Waste Code: Not reported
Waste Code: Not reported
Waste Code: Not reported
Waste Code: Not reported
Quantity: 500
Units: P - Pounds
Number of Containers: 1
Container Type: TT - Cargo tank, tank trucks
Handling Method: T Chemical, physical, or biological treatment.
Specific Gravity: 1
Waste Code: D008
Waste Code 1_2: Not reported
Waste Code 1_3: Not reported
Waste Code 1_4: Not reported
Waste Code 1_5: Not reported
Waste Code 1_6: Not reported

[Click this hyperlink](#) while viewing on your computer to access
2 additional NY_MANIFEST: record(s) in the EDR Site Report.

AM372
NE
1/8-1/4
0.229 mi.
1208 ft.

CON EDISON
115 E 116TH ST
NEW YORK, NY 10026
Site 8 of 14 in cluster AM

RCRA NonGen / NLR 1019902544
NYP004775037

Relative:
Higher

RCRA NonGen / NLR:
Date form received by agency: 04/27/2015
Facility name: CON EDISON
Facility address: 115 E 116TH ST
NEW YORK, NY 10026
EPA ID: NYP004775037
Mailing address: IRVING PL 15TH FL NE
NEW YORK, NY 10003
Contact: THOMAS TEELING
Contact address: Not reported
Not reported
Contact country: Not reported
Contact telephone: 212-460-3770
Contact email: Not reported
EPA Region: 02

Actual:
27 ft.

Map ID
Direction
Distance
Elevation

MAP FINDINGS

Site

Database(s)

EDR ID Number
EPA ID Number

CON EDISON (Continued)

1019902544

Classification: Non-Generator
Description: Handler: Non-Generators do not presently generate hazardous waste

Handler Activities Summary:

U.S. importer of hazardous waste: No
Mixed waste (haz. and radioactive): No
Recycler of hazardous waste: No
Transporter of hazardous waste: No
Treater, storer or disposer of HW: No
Underground injection activity: No
On-site burner exemption: No
Furnace exemption: No
Used oil fuel burner: No
Used oil processor: No
Used oil refiner: No
Used oil fuel marketer to burner: No
Used oil Specification marketer: No
Used oil transfer facility: No
Used oil transporter: No

Historical Generators:

Date form received by agency: 04/27/2015
Site name: CON EDISON
Classification: Small Quantity Generator

Violation Status: No violations found

AO373
WNW
1/8-1/4
0.230 mi.
1212 ft.

**CONSOLIDATED EDISON
FRONT OF 14 WEST 111 STREET
NEW YORK, NY 10020**

**NY MANIFEST S110046310
N/A**

Site 1 of 4 in cluster AO

Relative:
Higher

NY MANIFEST:
Country: USA
EPA ID: NYP004185591
Facility Status: Not reported
Location Address 1: FRONT OF 14 WEST 111 STREET
Code: BP
Location Address 2: Not reported
Total Tanks: Not reported
Location City: NEW YORK
Location State: NY
Location Zip: 10020
Location Zip 4: Not reported

Actual:
21 ft.

NY MANIFEST:
EPAID: NYP004185591
Mailing Name: CONSOLIDATED EDISON
Mailing Contact: CONSOLIDATED EDISON
Mailing Address 1: 4 IRVING PLACE RM 828
Mailing Address 2: Not reported
Mailing City: NEW YORK
Mailing State: NY
Mailing Zip: 10003
Mailing Zip 4: Not reported
Mailing Country: USA
Mailing Phone: 2124602808

Map ID
Direction
Distance
Elevation

MAP FINDINGS

Site

Database(s)

EDR ID Number
EPA ID Number

CONSOLIDATED EDISON (Continued)

S110046310

NY MANIFEST:

Document ID:	Not reported
Manifest Status:	Not reported
seq:	Not reported
Year:	2009
Trans1 State ID:	NJ0000027193
Trans2 State ID:	Not reported
Generator Ship Date:	07/28/2009
Trans1 Recv Date:	07/28/2009
Trans2 Recv Date:	Not reported
TSD Site Recv Date:	07/28/2009
Part A Recv Date:	Not reported
Part B Recv Date:	Not reported
Generator EPA ID:	NYP004185591
Trans1 EPA ID:	Not reported
Trans2 EPA ID:	Not reported
TSD ID 1:	NJD002200046
TSD ID 2:	Not reported
Manifest Tracking Number:	001084364GBF
Import Indicator:	N
Export Indicator:	N
Discr Quantity Indicator:	N
Discr Type Indicator:	N
Discr Residue Indicator:	N
Discr Partial Reject Indicator:	N
Discr Full Reject Indicator:	N
Manifest Ref Number:	Not reported
Alt Facility RCRA ID:	Not reported
Alt Facility Sign Date:	Not reported
MGMT Method Type Code:	H111
Waste Code:	Not reported
Waste Code:	Not reported
Waste Code:	Not reported
Waste Code:	Not reported
Waste Code:	Not reported
Waste Code:	Not reported
Quantity:	1000.0
Units:	P - Pounds
Number of Containers:	1.0
Container Type:	TT - Cargo tank, tank trucks
Handling Method:	T Chemical, physical, or biological treatment.
Specific Gravity:	1.0
Waste Code:	D008
Waste Code 1_2:	Not reported
Waste Code 1_3:	Not reported
Waste Code 1_4:	Not reported
Waste Code 1_5:	Not reported
Waste Code 1_6:	Not reported

[Click this hyperlink](#) while viewing on your computer to access additional NY_MANIFEST: detail in the EDR Site Report.

Map ID
Direction
Distance
Elevation

MAP FINDINGS

Site

Database(s)

EDR ID Number
EPA ID Number

AG374
North
1/8-1/4
0.230 mi.
1217 ft.

CON EDISON SERVICE BOX: 19121
W 116TH ST & 5TH AVE SB 19121
NEW YORK, NY 10026

Site 4 of 9 in cluster AG

RCRA NonGen / NLR
ECHO
NY MANIFEST
NJ MANIFEST

1014395959
NYP004181392

Relative:
Higher

RCRA NonGen / NLR:

Actual:
25 ft.

Date form received by agency: 06/01/2016
Facility name: CON EDISON SERVICE BOX: 19121
Facility address: W 116TH ST & 5TH AVE SB 19121
NEW YORK, NY 10026
EPA ID: NYP004181392
Mailing address: 4 IRVING PL, RM 828
NEW YORK, NY 10003
Contact: STEVEN MARTIS
Contact address: Not reported
Not reported
Contact country: US
Contact telephone: 917-416-5423
Contact email: Not reported
EPA Region: 02
Classification: Non-Generator
Description: Handler: Non-Generators do not presently generate hazardous waste

Handler Activities Summary:

U.S. importer of hazardous waste: No
Mixed waste (haz. and radioactive): No
Recycler of hazardous waste: No
Transporter of hazardous waste: No
Treater, storer or disposer of HW: No
Underground injection activity: No
On-site burner exemption: No
Furnace exemption: No
Used oil fuel burner: No
Used oil processor: No
User oil refiner: No
Used oil fuel marketer to burner: No
Used oil Specification marketer: No
Used oil transfer facility: No
Used oil transporter: No

Historical Generators:

Date form received by agency: 06/25/2009
Site name: CON EDISON
Classification: Conditionally Exempt Small Quantity Generator

Violation Status: No violations found

ECHO:

Envid: 1014395959
Registry ID: 110039576250
DFR URL: <http://echo.epa.gov/detailed-facility-report?fid=110039576250>

NY MANIFEST:

Country: USA
EPA ID: NYP004181392
Facility Status: Not reported
Location Address 1: 16 W116TH ST

Map ID
Direction
Distance
Elevation

MAP FINDINGS

Site

Database(s)

EDR ID Number
EPA ID Number

CON EDISON SERVICE BOX: 19121 (Continued)

1014395959

Code: BP
Location Address 2: Not reported
Total Tanks: Not reported
Location City: NEW YORK
Location State: NY
Location Zip: 10001
Location Zip 4: Not reported

NY MANIFEST:

EPAID: NYP004181392
Mailing Name: CONED
Mailing Contact: CONED
Mailing Address 1: 4 IRVING PLACE
Mailing Address 2: ROOM 818
Mailing City: NEW YORK
Mailing State: NY
Mailing Zip: 10003
Mailing Zip 4: Not reported
Mailing Country: USA
Mailing Phone: 2124602808

NY MANIFEST:

Document ID: Not reported
Manifest Status: Not reported
seq: Not reported
Year: 2009
Trans1 State ID: NJ0000027193
Trans2 State ID: Not reported
Generator Ship Date: 06/29/2009
Trans1 Recv Date: 06/29/2009
Trans2 Recv Date: Not reported
TSD Site Recv Date: 06/29/2009
Part A Recv Date: Not reported
Part B Recv Date: Not reported
Generator EPA ID: NYP004181392
Trans1 EPA ID: Not reported
Trans2 EPA ID: Not reported
TSD ID 1: NJD002200046
TSD ID 2: Not reported
Manifest Tracking Number: 001083655GBF
Import Indicator: N
Export Indicator: N
Discr Quantity Indicator: N
Discr Type Indicator: N
Discr Residue Indicator: N
Discr Partial Reject Indicator: N
Discr Full Reject Indicator: N
Manifest Ref Number: Not reported
Alt Facility RCRA ID: Not reported
Alt Facility Sign Date: Not reported
MGMT Method Type Code: H111
Waste Code: Not reported
Waste Code: Not reported
Waste Code: Not reported
Waste Code: Not reported
Waste Code: Not reported
Waste Code: Not reported

Map ID
Direction
Distance
Elevation

MAP FINDINGS

Site

Database(s)

EDR ID Number
EPA ID Number

CON EDISON SERVICE BOX: 19121 (Continued)

1014395959

Quantity: 7000.0
Units: P - Pounds
Number of Containers: 1.0
Container Type: TT - Cargo tank, tank trucks
Handling Method: T Chemical, physical, or biological treatment.
Specific Gravity: 1.0
Waste Code: D008
Waste Code 1_2: Not reported
Waste Code 1_3: Not reported
Waste Code 1_4: Not reported
Waste Code 1_5: Not reported
Waste Code 1_6: Not reported

[Click this hyperlink](#) while viewing on your computer to access additional NY_MANIFEST: detail in the EDR Site Report.

NJ MANIFEST:

EPA Id: NYP004181392
Mail Address: 4 IRVING PL, RM 828
Mail City/State/Zip: NEW YORK, NY 10003
Facility Phone: Not reported
Emergency Phone: Not reported
Contact: STEVEN MARTIS
Comments: Not reported
SIC Code: Not reported
County: NY061
Municipal: Not reported
Previous EPA Id: Not reported
Gen Flag: Not reported
Trans Flag: Not reported
TSD Flag: Not reported
Name Change: Not reported
Date Change: Not reported

Manifest:

Manifest Number: 001083655GBF
EPA ID: NYP004181392
Date Shipped: 06/29/2009
TSD EPA ID: NJD002200046
Transporter EPA ID: NJ0000027193
Transporter 2 EPA ID: Not reported
Transporter 3 EPA ID: Not reported
Transporter 4 EPA ID: Not reported
Transporter 5 EPA ID: Not reported
Transporter 6 EPA ID: Not reported
Transporter 7 EPA ID: Not reported
Transporter 8 EPA ID: Not reported
Transporter 9 EPA ID: Not reported
Transporter 10 EPA ID: Not reported
Date Trans1 Transported Waste: 06/29/2009
Date Trans2 Transported Waste: Not reported
Date Trans3 Transported Waste: Not reported
Date Trans4 Transported Waste: Not reported
Date Trans5 Transported Waste: Not reported
Date Trans6 Transported Waste: Not reported
Date Trans7 Transported Waste: Not reported

Map ID
Direction
Distance
Elevation

MAP FINDINGS

Site

Database(s)

EDR ID Number
EPA ID Number

CON EDISON SERVICE BOX: 19121 (Continued)

1014395959

Date Trans8 Transported Waste: Not reported
Date Trans9 Transported Waste: Not reported
Date Trans10 Transported Waste: Not reported
Date TSDf Received Waste: 06/29/2009
TSDf EPA Facility Name: Not reported
QTY Units: Not reported
Transporter SEQ ID: Not reported
Transporter-1 Date: Not reported
Waste SEQ ID: Not reported
Waste Type Code 2: Not reported
Waste Type Code 3: Not reported
Waste Type Code 4: Not reported
Waste Type Code 5: Not reported
Waste Type Code 6: Not reported
Date Accepted: Not reported
Manifest Discrepancy Type: Not reported
Data Entry Number: Not reported
Was Load Rejected: NEW YORK, NY 10003
Reason Load Was Rejected: Not reported

Waste:
Manifest Year: Not reported
Waste Code: D008
Hand Code: H111
Quantity: 700 P

AC375
ENE
1/8-1/4
0.231 mi.
1219 ft.

CON EDISON SERVICE BOX: 39229
3034 LEXINGTON AVE
NEW YORK, NY 10029

RCRA NonGen / NLR **1016450772**
NY MANIFEST **NYP004297990**

Site 29 of 29 in cluster AC

Relative:
Higher
Actual:
24 ft.

RCRA NonGen / NLR:
Date form received by agency: 05/01/2013
Facility name: CON EDISON SERVICE BOX: 39229
Facility address: 3034 LEXINGTON AVE
NEW YORK, NY 10029
EPA ID: NYP004297990
Contact: ROBERT LINDELOF
Contact address: Not reported
Not reported
Contact country: Not reported
Contact telephone: 917-559-3860
Contact email: Not reported
EPA Region: 02
Classification: Non-Generator
Description: Handler: Non-Generators do not presently generate hazardous waste

Handler Activities Summary:

U.S. importer of hazardous waste: No
Mixed waste (haz. and radioactive): No
Recycler of hazardous waste: No
Transporter of hazardous waste: No
Treater, storer or disposer of HW: No
Underground injection activity: No

Map ID
Direction
Distance
Elevation

MAP FINDINGS

Site

Database(s)

EDR ID Number
EPA ID Number

CON EDISON SERVICE BOX: 39229 (Continued)

1016450772

On-site burner exemption: No
Furnace exemption: No
Used oil fuel burner: No
Used oil processor: No
User oil refiner: No
Used oil fuel marketer to burner: No
Used oil Specification marketer: No
Used oil transfer facility: No
Used oil transporter: No

Historical Generators:

Date form received by agency: 04/01/2013
Site name: CON EDISON SERVICE BOX: 39229
Classification: Conditionally Exempt Small Quantity Generator

Violation Status: No violations found

NY MANIFEST:

Country: USA
EPA ID: NYP004297990
Facility Status: Not reported
Location Address 1: 3034 LEXINGTON AVE
Code: BP
Location Address 2: SERV BOX 39229
Total Tanks: Not reported
Location City: NEW YORK
Location State: NY
Location Zip: 10029
Location Zip 4: Not reported

NY MANIFEST:

EPAID: NYP004297990
Mailing Name: CON EDISON
Mailing Contact: TOM TEELING
Mailing Address 1: 4 IRVING PLACE - 15TH FLOOR
Mailing Address 2: Not reported
Mailing City: NEW YORK
Mailing State: NY
Mailing Zip: 10003
Mailing Zip 4: Not reported
Mailing Country: USA
Mailing Phone: 2124603770

NY MANIFEST:

Document ID: Not reported
Manifest Status: Not reported
seq: Not reported
Year: 2013
Trans1 State ID: NJ0000027193
Trans2 State ID: Not reported
Generator Ship Date: 04/02/2013
Trans1 Recv Date: 04/02/2013
Trans2 Recv Date: Not reported
TSD Site Recv Date: 04/02/2013
Part A Recv Date: Not reported
Part B Recv Date: Not reported
Generator EPA ID: NYP004297990

Map ID
 Direction
 Distance
 Elevation

MAP FINDINGS

Site

Database(s)

EDR ID Number
 EPA ID Number

CON EDISON SERVICE BOX: 39229 (Continued)

1016450772

Trans1 EPA ID: Not reported
 Trans2 EPA ID: Not reported
 TSDF ID 1: NJD002200046
 TSDF ID 2: Not reported
 Manifest Tracking Number: 010707624JJK
 Import Indicator: N
 Export Indicator: N
 Discr Quantity Indicator: N
 Discr Type Indicator: N
 Discr Residue Indicator: N
 Discr Partial Reject Indicator: N
 Discr Full Reject Indicator: N
 Manifest Ref Number: Not reported
 Alt Facility RCRA ID: Not reported
 Alt Facility Sign Date: Not reported
 MGMT Method Type Code: H110
 Waste Code: Not reported
 Waste Code: Not reported
 Waste Code: Not reported
 Waste Code: Not reported
 Waste Code: Not reported
 Waste Code: Not reported
 Quantity: 1000
 Units: P - Pounds
 Number of Containers: 1
 Container Type: TT - Cargo tank, tank trucks
 Handling Method: T Chemical, physical, or biological treatment.
 Specific Gravity: 1
 Waste Code: D008
 Waste Code 1_2: Not reported
 Waste Code 1_3: Not reported
 Waste Code 1_4: Not reported
 Waste Code 1_5: Not reported
 Waste Code 1_6: Not reported

[Click this hyperlink](#) while viewing on your computer to access additional NY_MANIFEST: detail in the EDR Site Report.

AG376
North
1/8-1/4
0.231 mi.
1222 ft.

CON EDISON
E 116TH ST & 5TH AVE
NEW YORK, NY 10029
Site 5 of 9 in cluster AG

RCRA NonGen / NLR **1012185700**
NJ MANIFEST **NYP004165338**
NY MANIFEST

Relative:
Higher
Actual:
25 ft.

RCRA NonGen / NLR:
 Date form received by agency: 06/01/2016
 Facility name: CON EDISON
 Facility address: E 116TH ST & 5TH AVE
 NEW YORK, NY 10029
 EPA ID: NYP004165338
 Mailing address: 4 IRVING PL, RM 828
 NEW YORK, NY 10003
 Contact: HERMAN BAKER
 Contact address: Not reported
 Not reported
 Contact country: US
 Contact telephone: 718-267-3853

Map ID
Direction
Distance
Elevation

MAP FINDINGS

Site

Database(s)

EDR ID Number
EPA ID Number

CON EDISON (Continued)

1012185700

Contact email: Not reported
EPA Region: 02
Classification: Non-Generator
Description: Handler: Non-Generators do not presently generate hazardous waste

Handler Activities Summary:

U.S. importer of hazardous waste: No
Mixed waste (haz. and radioactive): No
Recycler of hazardous waste: No
Transporter of hazardous waste: No
Treater, storer or disposer of HW: No
Underground injection activity: No
On-site burner exemption: No
Furnace exemption: No
Used oil fuel burner: No
Used oil processor: No
User oil refiner: No
Used oil fuel marketer to burner: No
Used oil Specification marketer: No
Used oil transfer facility: No
Used oil transporter: No

Historical Generators:

Date form received by agency: 04/01/2009
Site name: CON EDISON
Classification: Conditionally Exempt Small Quantity Generator

Violation Status: No violations found

NJ MANIFEST:

EPA Id: NYP004165338
Mail Address: 4 IRVING PL, RM 828
Mail City/State/Zip: NEW YORK, NY 10003
Facility Phone: Not reported
Emergency Phone: Not reported
Contact: HERMAN BAKER
Comments: Not reported
SIC Code: Not reported
County: NY061
Municipal: Not reported
Previous EPA Id: Not reported
Gen Flag: Not reported
Trans Flag: Not reported
TSD Flag: Not reported
Name Change: Not reported
Date Change: Not reported

Manifest:

Manifest Number: 001028178JJK
EPA ID: NYP004165338
Date Shipped: 04/01/2009
TSD EPA ID: NJD002200046
Transporter EPA ID: NJ0000027193
Transporter 2 EPA ID: Not reported
Transporter 3 EPA ID: Not reported
Transporter 4 EPA ID: Not reported
Transporter 5 EPA ID: Not reported

Map ID
Direction
Distance
Elevation

MAP FINDINGS

Site

Database(s)

EDR ID Number
EPA ID Number

CON EDISON (Continued)

1012185700

Transporter 6 EPA ID: Not reported
Transporter 7 EPA ID: Not reported
Transporter 8 EPA ID: Not reported
Transporter 9 EPA ID: Not reported
Transporter 10 EPA ID: Not reported
Date Trans1 Transported Waste: 04/01/2009
Date Trans2 Transported Waste: Not reported
Date Trans3 Transported Waste: Not reported
Date Trans4 Transported Waste: Not reported
Date Trans5 Transported Waste: Not reported
Date Trans6 Transported Waste: Not reported
Date Trans7 Transported Waste: Not reported
Date Trans8 Transported Waste: Not reported
Date Trans9 Transported Waste: Not reported
Date Trans10 Transported Waste: Not reported
Date TSDf Received Waste: 04/01/2009
TSDf EPA Facility Name: Not reported
QTY Units: Not reported
Transporter SEQ ID: Not reported
Transporter-1 Date: Not reported
Waste SEQ ID: Not reported
Waste Type Code 2: Not reported
Waste Type Code 3: Not reported
Waste Type Code 4: Not reported
Waste Type Code 5: Not reported
Waste Type Code 6: Not reported
Date Accepted: Not reported
Manifest Discrepancy Type: Not reported
Data Entry Number: Not reported
Was Load Rejected: NEW YORK, NY 10003
Reason Load Was Rejected: Not reported

Waste:

Manifest Year: Not reported
Waste Code: D008
Hand Code: H111
Quantity: 125 G

NY MANIFEST:

Country: USA
EPA ID: NYP004165338
Facility Status: Not reported
Location Address 1: NWC E 116TH
Code: BP
Location Address 2: Not reported
Total Tanks: Not reported
Location City: NEW YORK
Location State: NY
Location Zip: Not reported
Location Zip 4: Not reported

NY MANIFEST:

EPAID: NYP004165338
Mailing Name: CONSOLIDATED EDISON
Mailing Contact: CONSOLIDATED EDISON

Map ID
Direction
Distance
Elevation

MAP FINDINGS

Site

Database(s)

EDR ID Number
EPA ID Number

CON EDISON (Continued)

1012185700

Mailing Address 1: 4 IRVING PL RM 828
Mailing Address 2: Not reported
Mailing City: NEW YORK
Mailing State: NY
Mailing Zip: 10003
Mailing Zip 4: Not reported
Mailing Country: USA
Mailing Phone: 2124602808

NY MANIFEST:

Document ID: Not reported
Manifest Status: Not reported
seq: Not reported
Year: 2009
Trans1 State ID: NJ0000027193
Trans2 State ID: Not reported
Generator Ship Date: 04/01/2009
Trans1 Recv Date: 04/01/2009
Trans2 Recv Date: Not reported
TSD Site Recv Date: 04/01/2009
Part A Recv Date: Not reported
Part B Recv Date: Not reported
Generator EPA ID: NYP004165338
Trans1 EPA ID: Not reported
Trans2 EPA ID: Not reported
TSD ID 1: NJD002200046
TSD ID 2: Not reported
Manifest Tracking Number: 001028178JJK
Import Indicator: N
Export Indicator: N
Discr Quantity Indicator: N
Discr Type Indicator: N
Discr Residue Indicator: N
Discr Partial Reject Indicator: N
Discr Full Reject Indicator: N
Manifest Ref Number: Not reported
Alt Facility RCRA ID: Not reported
Alt Facility Sign Date: Not reported
MGMT Method Type Code: H111
Waste Code: Not reported
Waste Code: Not reported
Waste Code: Not reported
Waste Code: Not reported
Waste Code: Not reported
Waste Code: Not reported
Quantity: 125.0
Units: G - Gallons (liquids only)* (8.3 pounds)
Number of Containers: 1.0
Container Type: TT - Cargo tank, tank trucks
Handling Method: T Chemical, physical, or biological treatment.
Specific Gravity: 1.0
Waste Code: D008
Waste Code 1_2: Not reported
Waste Code 1_3: Not reported
Waste Code 1_4: Not reported
Waste Code 1_5: Not reported
Waste Code 1_6: Not reported

Map ID
Direction
Distance
Elevation

MAP FINDINGS

Site

Database(s)

EDR ID Number
EPA ID Number

CON EDISON (Continued)

1012185700

[Click this hyperlink](#) while viewing on your computer to access additional NY_MANIFEST: detail in the EDR Site Report.

AG377
North
1/8-1/4
0.231 mi.
1222 ft.

CON EDISON SERVICE BOX: 58540
W 116TH ST & 5TH AVE
NEW YORK, NY 10026
Site 6 of 9 in cluster AG

RCRA NonGen / NLR **1014395956**
NJ MANIFEST **NYP004181368**
NY MANIFEST

Relative:
Higher

RCRA NonGen / NLR:

Actual:
25 ft.

Date form received by agency: 06/01/2016
Facility name: CON EDISON SERVICE BOX: 58540
Facility address: W 116TH ST & 5TH AVE
SB 58540
NEW YORK, NY 10026
EPA ID: NYP004181368
Mailing address: 4 IRVING PL, RM 828
NEW YORK, NY 10003
Contact: STEVEN MARTIS
Contact address: Not reported
Not reported
Contact country: US
Contact telephone: 917-416-5423
Contact email: Not reported
EPA Region: 02
Classification: Non-Generator
Description: Handler: Non-Generators do not presently generate hazardous waste

Handler Activities Summary:

U.S. importer of hazardous waste: No
Mixed waste (haz. and radioactive): No
Recycler of hazardous waste: No
Transporter of hazardous waste: No
Treater, storer or disposer of HW: No
Underground injection activity: No
On-site burner exemption: No
Furnace exemption: No
Used oil fuel burner: No
Used oil processor: No
Used oil refiner: No
Used oil fuel marketer to burner: No
Used oil Specification marketer: No
Used oil transfer facility: No
Used oil transporter: No

Historical Generators:

Date form received by agency: 06/25/2009
Site name: CON EDISON
Classification: Conditionally Exempt Small Quantity Generator

Violation Status: No violations found

NJ MANIFEST:

EPA Id: NYP004181368
Mail Address: 4 IRVING PL, RM 828
Mail City/State/Zip: NEW YORK, NY 10003

Map ID
Direction
Distance
Elevation

MAP FINDINGS

Site

Database(s)

EDR ID Number
EPA ID Number

CON EDISON SERVICE BOX: 58540 (Continued)

1014395956

Facility Phone:	Not reported
Emergency Phone:	Not reported
Contact:	STEVEN MARTIS
Comments:	Not reported
SIC Code:	Not reported
County:	NY061
Municipal:	Not reported
Previous EPA Id:	Not reported
Gen Flag:	Not reported
Trans Flag:	Not reported
TSDf Flag:	Not reported
Name Change:	Not reported
Date Change:	Not reported
Manifest:	
Manifest Number:	001083747GBF
EPA ID:	NYP004181368
Date Shipped:	06/30/2009
TSDf EPA ID:	NJD002200046
Transporter EPA ID:	NJ0000027193
Transporter 2 EPA ID:	Not reported
Transporter 3 EPA ID:	Not reported
Transporter 4 EPA ID:	Not reported
Transporter 5 EPA ID:	Not reported
Transporter 6 EPA ID:	Not reported
Transporter 7 EPA ID:	Not reported
Transporter 8 EPA ID:	Not reported
Transporter 9 EPA ID:	Not reported
Transporter 10 EPA ID:	Not reported
Date Trans1 Transported Waste:	06/30/2009
Date Trans2 Transported Waste:	Not reported
Date Trans3 Transported Waste:	Not reported
Date Trans4 Transported Waste:	Not reported
Date Trans5 Transported Waste:	Not reported
Date Trans6 Transported Waste:	Not reported
Date Trans7 Transported Waste:	Not reported
Date Trans8 Transported Waste:	Not reported
Date Trans9 Transported Waste:	Not reported
Date Trans10 Transported Waste:	Not reported
Date TSDf Received Waste:	06/30/2009
TSDf EPA Facility Name:	Not reported
QTY Units:	Not reported
Transporter SEQ ID:	Not reported
Transporter-1 Date:	Not reported
Waste SEQ ID:	Not reported
Waste Type Code 2:	Not reported
Waste Type Code 3:	Not reported
Waste Type Code 4:	Not reported
Waste Type Code 5:	Not reported
Waste Type Code 6:	Not reported
Date Accepted:	Not reported
Manifest Discrepancy Type:	Not reported
Data Entry Number:	Not reported
Was Load Rejectedd:	NEW YORK, NY 10003
Reason Load Was Rejected:	Not reported
Waste:	
Manifest Year:	Not reported

Map ID
Direction
Distance
Elevation

MAP FINDINGS

Site

Database(s)

EDR ID Number
EPA ID Number

CON EDISON SERVICE BOX: 58540 (Continued)

1014395956

Waste Code: D008
Hand Code: H111
Quantity: 200 P

NY MANIFEST:

Country: USA
EPA ID: NYP004181368
Facility Status: Not reported
Location Address 1: 1439 5TH AVE
Code: BP
Location Address 2: Not reported
Total Tanks: Not reported
Location City: NEW YORK
Location State: NY
Location Zip: 10001
Location Zip 4: Not reported

NY MANIFEST:

EPAID: NYP004181368
Mailing Name: CONED
Mailing Contact: CONED
Mailing Address 1: 4 IRVING PLACE
Mailing Address 2: ROOM 818
Mailing City: NEW YORK
Mailing State: NY
Mailing Zip: 10003
Mailing Zip 4: Not reported
Mailing Country: USA
Mailing Phone: 2124602808

NY MANIFEST:

Document ID: Not reported
Manifest Status: Not reported
seq: Not reported
Year: 2009
Trans1 State ID: NJ0000027193
Trans2 State ID: Not reported
Generator Ship Date: 06/30/2009
Trans1 Recv Date: 06/30/2009
Trans2 Recv Date: Not reported
TSD Site Recv Date: 06/30/2009
Part A Recv Date: Not reported
Part B Recv Date: Not reported
Generator EPA ID: NYP004181368
Trans1 EPA ID: Not reported
Trans2 EPA ID: Not reported
TSDF ID 1: NJD002200046
TSDF ID 2: Not reported
Manifest Tracking Number: 001083747GBF
Import Indicator: N
Export Indicator: N
Discr Quantity Indicator: N
Discr Type Indicator: N
Discr Residue Indicator: N

Map ID
Direction
Distance
Elevation

MAP FINDINGS

Site

Database(s)

EDR ID Number
EPA ID Number

CON EDISON SERVICE BOX: 58540 (Continued)

1014395956

Discr Partial Reject Indicator: N
Discr Full Reject Indicator: N
Manifest Ref Number: Not reported
Alt Facility RCRA ID: Not reported
Alt Facility Sign Date: Not reported
MGMT Method Type Code: H111
Waste Code: Not reported
Waste Code: Not reported
Waste Code: Not reported
Waste Code: Not reported
Waste Code: Not reported
Waste Code: Not reported
Quantity: 200.0
Units: P - Pounds
Number of Containers: 1.0
Container Type: TT - Cargo tank, tank trucks
Handling Method: T Chemical, physical, or biological treatment.
Specific Gravity: 1.0
Waste Code: D008
Waste Code 1_2: Not reported
Waste Code 1_3: Not reported
Waste Code 1_4: Not reported
Waste Code 1_5: Not reported
Waste Code 1_6: Not reported

[Click this hyperlink](#) while viewing on your computer to access additional NY_MANIFEST: detail in the EDR Site Report.

AG378
North
1/8-1/4
0.231 mi.
1222 ft.

CON EDISON
W 116TH ST & 5TH AVE
NEW YORK, NY 10029
Site 7 of 9 in cluster AG

RCRA NonGen / NLR **1014396561**
FINDS **NYP004188736**

Relative:
Higher
Actual:
25 ft.

RCRA NonGen / NLR:
Date form received by agency: 06/01/2016
Facility name: CON EDISON
Facility address: W 116TH ST & 5TH AVE
NEW YORK, NY 10029
EPA ID: NYP004188736
Mailing address: 4 IRVING PL, RM 828
NEW YORK, NY 10003
Contact: DENNIS MICHAELIDES
Contact address: Not reported
Not reported
Contact country: US
Contact telephone: 718-204-4297
Contact email: Not reported
EPA Region: 02
Classification: Non-Generator
Description: Handler: Non-Generators do not presently generate hazardous waste

Handler Activities Summary:
U.S. importer of hazardous waste: No
Mixed waste (haz. and radioactive): No
Recycler of hazardous waste: No

Map ID
Direction
Distance
Elevation

MAP FINDINGS

Site

Database(s)

EDR ID Number
EPA ID Number

CON EDISON (Continued)

1014396561

Transporter of hazardous waste: No
Treater, storer or disposer of HW: No
Underground injection activity: No
On-site burner exemption: No
Furnace exemption: No
Used oil fuel burner: No
Used oil processor: No
User oil refiner: No
Used oil fuel marketer to burner: No
Used oil Specification marketer: No
Used oil transfer facility: No
Used oil transporter: No

Historical Generators:

Date form received by agency: 07/29/2009
Site name: CON EDISON
Classification: Conditionally Exempt Small Quantity Generator

Violation Status: No violations found

FINDS:

Registry ID: 110039576250

Environmental Interest/Information System

RCRAInfo is a national information system that supports the Resource Conservation and Recovery Act (RCRA) program through the tracking of events and activities related to facilities that generate, transport, and treat, store, or dispose of hazardous waste. RCRAInfo allows RCRA program staff to track the notification, permit, compliance, and corrective action activities required under RCRA.

[Click this hyperlink](#) while viewing on your computer to access additional FINDS: detail in the EDR Site Report.

AM379
NE
1/8-1/4
0.232 mi.
1226 ft.

123 E. 116TH STREET
123 EAST 116TH STREET
NEW YORK, NY 10029

NY AST A100291363
N/A

Site 9 of 14 in cluster AM

Relative:
Higher
Actual:
26 ft.

AST:
Region: STATE
DEC Region: 2
Site Status: Active
Facility Id: 2-273104
Program Type: PBS
UTM X: 589251.12554
UTM Y: 4516995.78143
Expiration Date: 01/27/2023
Site Type: Apartment Building/Office Building

Affiliation Records:

Site Id: 11603
Affiliation Type: Facility Owner
Company Name: LARK ASSETS INC.
Contact Type: PRESIDENT

Map ID
Direction
Distance
Elevation

MAP FINDINGS

Site

Database(s)

EDR ID Number
EPA ID Number

123 E. 116TH STREET (Continued)

A100291363

Contact Name: DAVID SOHAYEGH
Address1: 145 E. HOUSTON ST. #5A
Address2: Not reported
City: NEW YORK
State: NY
Zip Code: 10002
Country Code: 001
Phone: (212) 353-2657
EMail: Not reported
Fax Number: Not reported
Modified By: DMPOKRZY
Date Last Modified: 2017-11-07

Site Id: 11603
Affiliation Type: Mail Contact
Company Name: LARK ASSETS, INC.
Contact Type: Not reported
Contact Name: DAVID SOHAYEGH
Address1: 145 EAST HOUSTON STREET
Address2: #5A
City: NEW YORK
State: NY
Zip Code: 10002
Country Code: 001
Phone: (212) 353-2657
EMail: MAURICE@MESAEQUITIES.COM
Fax Number: Not reported
Modified By: DMPOKRZY
Date Last Modified: 2017-11-07

Site Id: 11603
Affiliation Type: Facility Operator
Company Name: 123 E. 116TH STREET
Contact Type: Not reported
Contact Name: DAVID SOHAYEGH
Address1: Not reported
Address2: Not reported
City: Not reported
State: NN
Zip Code: Not reported
Country Code: 001
Phone: (212) 353-2657
EMail: Not reported
Fax Number: Not reported
Modified By: TRANSLAT
Date Last Modified: 2004-03-04

Site Id: 11603
Affiliation Type: Emergency Contact
Company Name: LARK ASSETS INC.
Contact Type: Not reported
Contact Name: DAVID SOHAYEGH
Address1: Not reported
Address2: Not reported
City: Not reported
State: NN
Zip Code: Not reported

Map ID
Direction
Distance
Elevation

MAP FINDINGS

Site

Database(s)

EDR ID Number
EPA ID Number

123 E. 116TH STREET (Continued)

A100291363

Country Code: 001
Phone: (212) 353-2657
EMail: Not reported
Fax Number: Not reported
Modified By: TRANSLAT
Date Last Modified: 2004-03-04

Tank Info:

Tank Number: 001
Tank Id: 8930
Material Code: 0001
Common Name of Substance: #2 Fuel Oil (On-Site Consumption)

Equipment Records:

B00 - Tank External Protection - None
F00 - Pipe External Protection - None
G03 - Tank Secondary Containment - Vault (w/o access)
H00 - Tank Leak Detection - None
L09 - Piping Leak Detection - Exempt Suction Piping
C01 - Pipe Location - Aboveground
J02 - Dispenser - Suction Dispenser
A00 - Tank Internal Protection - None
D01 - Pipe Type - Steel/Carbon Steel/Iron
I05 - Overfill - Vent Whistle

Tank Location: 1
Tank Type: Steel/Carbon Steel/Iron
Tank Status: In Service
Pipe Model: Not reported
Install Date: 01/01/1950
Capacity Gallons: 4000
Tightness Test Method: NN
Date Test: Not reported
Next Test Date: Not reported
Date Tank Closed: Not reported
Register: True
Modified By: DMPOKRZY
Last Modified: 11/07/2017
Material Name: #2 fuel oil (on-site consumption)

**AM380
NE
1/8-1/4
0.232 mi.
1226 ft.**

**APARTMENT BUILDING
123 E. 116TH STREET
MANHATTAN, NY
Site 10 of 14 in cluster AM**

**NY LTANKS S106124525
N/A**

**Relative:
Higher
Actual:
26 ft.**

LTANKS:
Facility ID: 0310572
Site ID: 124172
Closed Date: 2004-03-05
Spill Number: 0310572
Spill Date: 2003-12-12
Spill Cause: Tank Failure
Spill Source: Private Dwelling
Spill Class: C4
Cleanup Ceased: Not reported
SWIS: 3101

Map ID
Direction
Distance
Elevation

MAP FINDINGS

Site

Database(s)

EDR ID Number
EPA ID Number

APARTMENT BUILDING (Continued)

S106124525

Investigator: MXTIPPLE
Referred To: Not reported
Reported to Dept: 2003-12-12
CID: 404
Water Affected: Not reported
Spill Notifier: Affected Persons
Last Inspection: Not reported
Recommended Penalty: False
Meets Standard: False
UST Involvement: False
Remediation Phase: 0
Date Entered In Computer: 2003-12-12
Spill Record Last Update: 2004-03-30
Spiller Name: JOE HAI--MGR
Spiller Company: BUILDING
Spiller Address: Not reported
Spiller County: 001
Spiller Contact: VEGA IN APT. B
Spiller Phone: (212) 427-0228
Spiller Extention: Not reported
DEC Region: 2
DER Facility ID: 107587
DEC Memo: "Prior to Sept, 2004 data translation this spill Lead_DEC Field was TIPPLE 12/12/2003 Management company telephone 917-709-4887 Sangesland spoke with Vega in apt B. He said he came to visit his grandmother and the apartment building was filled with a heavy oil smell. Vega called NYFD. Mike Mulqueen was at the site(Sangesland did NOT speak with Mike) Mulqueen reported the spill and estimated 30 gallons. According to Vega, NYFD and City DEP were both on site and gave the management company several written orders to clean & repair the spill. Sangesland called the management company and left a message. No response yet. Unknown who is doing the cleanup. No contact made yet with either owner or management company. 12/15/03 Tipple responded to the scene, rang all bells and was buzzed in, located boiler and tank area, found the spill, no one was to be found. It was not apparent if the spill was caused by a slow drip or asingle event. Tipple then Called Management company, Owner as per PBS registration and Tenant in apt.B , got no response. Spoke with Mulqueen, FDNY had put speedy dry and biosolve to absorb the oil and reduce the vapors. FDNY stated that a cleanup company should be in route Tipple sent letter to repair/ test/tank and clean spill.
12/15/03 Ray from Petroleum Tank Cleaners will PROBABLY do the cleanup. He will look at the site and get a signed contract. 3/5/2004 Sangesland spoke to Ray at PTC. PTC records show 4 drums & a van for 4 hours. Spill Complete Closed"

Remarks: "caller states that the tank looks like it is leaknig. it is an above ground 1000 gallon tank in the basement that has been leaking for about a week."

All Materials:
Site ID: 124172
Operable Unit ID: 878231
Operable Unit: 01
Material ID: 499424
Material Code: 0001A
Material Name: #2 fuel oil
Case No.: Not reported
Material FA: Petroleum

Map ID
Direction
Distance
Elevation

MAP FINDINGS

Site

Database(s)

EDR ID Number
EPA ID Number

APARTMENT BUILDING (Continued)

S106124525

Quantity: 30.00
Units: G
Recovered: .00
Oxygenate: Not reported

**AF381
SSE
1/8-1/4
0.232 mi.
1227 ft.**

**CON EDISON SERVICE BOX: 45601
1974 3RD AVE
NEW YORK, NY 10029**

**RCRA NonGen / NLR 1016450389
NY MANIFEST NYP004294138**

Site 4 of 9 in cluster AF

**Relative:
Lower**

RCRA NonGen / NLR:

**Actual:
15 ft.**

Date form received by agency: 04/18/2013
Facility name: CON EDISON SERVICE BOX: 45601
Facility address: 1974 3RD AVE
NEW YORK, NY 10029
EPA ID: NYP004294138
Contact: JUAN RODRIGUEZ
Contact address: Not reported
Not reported
Contact country: Not reported
Contact telephone: 347-865-5931
Contact email: Not reported
EPA Region: 02
Classification: Non-Generator
Description: Handler: Non-Generators do not presently generate hazardous waste

Handler Activities Summary:

U.S. importer of hazardous waste: No
Mixed waste (haz. and radioactive): No
Recycler of hazardous waste: No
Transporter of hazardous waste: No
Treater, storer or disposer of HW: No
Underground injection activity: No
On-site burner exemption: No
Furnace exemption: No
Used oil fuel burner: No
Used oil processor: No
User oil refiner: No
Used oil fuel marketer to burner: No
Used oil Specification marketer: No
Used oil transfer facility: No
Used oil transporter: No

Historical Generators:

Date form received by agency: 03/18/2013
Site name: CON EDISON SERVICE BOX: 45601
Classification: Conditionally Exempt Small Quantity Generator

Violation Status: No violations found

NY MANIFEST:

Country: USA
EPA ID: NYP004294138
Facility Status: Not reported
Location Address 1: 1974 THIRD AVE

Map ID
Direction
Distance
Elevation

MAP FINDINGS

Site

Database(s)

EDR ID Number
EPA ID Number

CON EDISON SERVICE BOX: 45601 (Continued)

1016450389

Code: BP
Location Address 2: SERVICE BOX #45601
Total Tanks: Not reported
Location City: NEW YORK
Location State: NY
Location Zip: 10029
Location Zip 4: Not reported

NY MANIFEST:
EPAID: NYP004294138
Mailing Name: CON EDISON
Mailing Contact: TOM TEELING
Mailing Address 1: 4 IRVING PLACE 15TH FLOOR
Mailing Address 2: Not reported
Mailing City: NEW YORK
Mailing State: NY
Mailing Zip: 10003
Mailing Zip 4: Not reported
Mailing Country: USA
Mailing Phone: 2124603770

NY MANIFEST:
Document ID: Not reported
Manifest Status: Not reported
seq: Not reported
Year: 2013
Trans1 State ID: NJ0000027193
Trans2 State ID: Not reported
Generator Ship Date: 03/18/2013
Trans1 Recv Date: 03/18/2013
Trans2 Recv Date: Not reported
TSD Site Recv Date: 03/20/2013
Part A Recv Date: Not reported
Part B Recv Date: Not reported
Generator EPA ID: NYP004294138
Trans1 EPA ID: Not reported
Trans2 EPA ID: Not reported
TSD ID 1: NJD002200046
TSD ID 2: Not reported
Manifest Tracking Number: 010708123JJK
Import Indicator: N
Export Indicator: N
Discr Quantity Indicator: N
Discr Type Indicator: N
Discr Residue Indicator: N
Discr Partial Reject Indicator: N
Discr Full Reject Indicator: N
Manifest Ref Number: Not reported
Alt Facility RCRA ID: Not reported
Alt Facility Sign Date: Not reported
MGMT Method Type Code: H110
Waste Code: Not reported
Waste Code: Not reported
Waste Code: Not reported
Waste Code: Not reported
Waste Code: Not reported
Waste Code: Not reported

Map ID
Direction
Distance
Elevation

MAP FINDINGS

Site

Database(s)

EDR ID Number
EPA ID Number

CON EDISON SERVICE BOX: 45601 (Continued)

1016450389

Quantity: 500
Units: P - Pounds
Number of Containers: 1
Container Type: TT - Cargo tank, tank trucks
Handling Method: T Chemical, physical, or biological treatment.
Specific Gravity: 1
Waste Code: D008
Waste Code 1_2: Not reported
Waste Code 1_3: Not reported
Waste Code 1_4: Not reported
Waste Code 1_5: Not reported
Waste Code 1_6: Not reported

[Click this hyperlink](#) while viewing on your computer to access additional NY_MANIFEST: detail in the EDR Site Report.

AM382
ENE
1/8-1/4
0.234 mi.
1234 ft.

CON EDISON MANHOLE 39181
E 116TH ST & LEXINGTON AVE
NEW YORK, NY 10029

RCRA NonGen / NLR
NJ MANIFEST
NY MANIFEST

1014918571
NYP004221875

Site 11 of 14 in cluster AM

Relative:
Higher
Actual:
24 ft.

RCRA NonGen / NLR:
Date form received by agency: 01/13/2011
Facility name: CON EDISON MANHOLE 39181
Facility address: E 116TH ST & LEXINGTON AVE
NE COR
NEW YORK, NY 10029
EPA ID: NYP004221875
Mailing address: IRVING PL RM 828
NEW YORK, NY 10003
Contact: JUAN RODRIGUEZ
Contact address: Not reported
Not reported
Contact country: Not reported
Contact telephone: 347-865-5931
Contact email: Not reported
EPA Region: 02
Classification: Non-Generator
Description: Handler: Non-Generators do not presently generate hazardous waste

Handler Activities Summary:

U.S. importer of hazardous waste: No
Mixed waste (haz. and radioactive): No
Recycler of hazardous waste: No
Transporter of hazardous waste: No
Treater, storer or disposer of HW: No
Underground injection activity: No
On-site burner exemption: No
Furnace exemption: No
Used oil fuel burner: No
Used oil processor: No
User oil refiner: No
Used oil fuel marketer to burner: No
Used oil Specification marketer: No
Used oil transfer facility: No

Map ID
Direction
Distance
Elevation

MAP FINDINGS

Site

Database(s)

EDR ID Number
EPA ID Number

CON EDISON MANHOLE 39181 (Continued)

1014918571

Used oil transporter: No

Historical Generators:

Date form received by agency: 12/14/2010
Site name: CON EDISON MANHOLE 39181
Classification: Conditionally Exempt Small Quantity Generator

Violation Status: No violations found

NJ MANIFEST:

EPA Id: NYP004221875
Mail Address: IRVING PL RM 828
Mail City/State/Zip: NEW YORK, NY 10003
Facility Phone: Not reported
Emergency Phone: Not reported
Contact: JUAN RODRIGUEZ
Comments: Not reported
SIC Code: Not reported
County: NY061
Municipal: Not reported
Previous EPA Id: Not reported
Gen Flag: Not reported
Trans Flag: Not reported
TSDf Flag: Not reported
Name Change: Not reported
Date Change: Not reported

Manifest:

Manifest Number: 007655649JJK
EPA ID: NYP004221875
Date Shipped: 12/14/2010
TSDf EPA ID: NJD002200046
Transporter EPA ID: NJ0000027193
Transporter 2 EPA ID: Not reported
Transporter 3 EPA ID: Not reported
Transporter 4 EPA ID: Not reported
Transporter 5 EPA ID: Not reported
Transporter 6 EPA ID: Not reported
Transporter 7 EPA ID: Not reported
Transporter 8 EPA ID: Not reported
Transporter 9 EPA ID: Not reported
Transporter 10 EPA ID: Not reported
Date Trans1 Transported Waste: 12/14/2010
Date Trans2 Transported Waste: Not reported
Date Trans3 Transported Waste: Not reported
Date Trans4 Transported Waste: Not reported
Date Trans5 Transported Waste: Not reported
Date Trans6 Transported Waste: Not reported
Date Trans7 Transported Waste: Not reported
Date Trans8 Transported Waste: Not reported
Date Trans9 Transported Waste: Not reported
Date Trans10 Transported Waste: Not reported
Date TSDf Received Waste: 12/17/2010
TSDf EPA Facility Name: Not reported
QTY Units: Not reported
Transporter SEQ ID: Not reported
Transporter-1 Date: Not reported
Waste SEQ ID: Not reported

Map ID
Direction
Distance
Elevation

MAP FINDINGS

Site

Database(s)

EDR ID Number
EPA ID Number

CON EDISON MANHOLE 39181 (Continued)

1014918571

Waste Type Code 2: Not reported
Waste Type Code 3: Not reported
Waste Type Code 4: Not reported
Waste Type Code 5: Not reported
Waste Type Code 6: Not reported
Date Accepted: Not reported
Manifest Discrepancy Type: Not reported
Data Entry Number: Not reported
Was Load Rejected: NEW YORK, NY 10003
Reason Load Was Rejected: Not reported

Waste:
Manifest Year: Not reported
Waste Code: D008
Hand Code: H111
Quantity: 2000 P

NY MANIFEST:
Country: USA
EPA ID: NYP004221875
Facility Status: Not reported
Location Address 1: N/E/C E 116th ST & LEXINGTON AVE
Code: BP
Location Address 2: Not reported
Total Tanks: Not reported
Location City: NEW YORK
Location State: NY
Location Zip: 10029
Location Zip 4: Not reported

NY MANIFEST:
EPAID: NYP004221875
Mailing Name: CONSOLIDATED EDISON - MH 39181
Mailing Contact: TOM TEELING
Mailing Address 1: 4 IRVING PLACE RM 828
Mailing Address 2: Not reported
Mailing City: NEW YORK
Mailing State: NY
Mailing Zip: 10003
Mailing Zip 4: Not reported
Mailing Country: USA
Mailing Phone: 2124603770

NY MANIFEST:
Document ID: Not reported
Manifest Status: Not reported
seq: Not reported
Year: 2010
Trans1 State ID: NJ0000027193
Trans2 State ID: Not reported
Generator Ship Date: 12/14/2010
Trans1 Recv Date: 12/14/2010
Trans2 Recv Date: Not reported
TSD Site Recv Date: 12/17/2010

Map ID
 Direction
 Distance
 Elevation

MAP FINDINGS

Site

Database(s)

EDR ID Number
 EPA ID Number

CON EDISON MANHOLE 39181 (Continued)

1014918571

Part A Recv Date: Not reported
 Part B Recv Date: Not reported
 Generator EPA ID: NYP004221875
 Trans1 EPA ID: Not reported
 Trans2 EPA ID: Not reported
 TSDF ID 1: NJD002200046
 TSDF ID 2: Not reported
 Manifest Tracking Number: 007655649JJK
 Import Indicator: N
 Export Indicator: N
 Discr Quantity Indicator: N
 Discr Type Indicator: N
 Discr Residue Indicator: N
 Discr Partial Reject Indicator: N
 Discr Full Reject Indicator: N
 Manifest Ref Number: Not reported
 Alt Facility RCRA ID: Not reported
 Alt Facility Sign Date: Not reported
 MGMT Method Type Code: H111
 Waste Code: Not reported
 Waste Code: Not reported
 Waste Code: Not reported
 Waste Code: Not reported
 Waste Code: Not reported
 Waste Code: Not reported
 Quantity: 2000.0
 Units: P - Pounds
 Number of Containers: 1.0
 Container Type: TT - Cargo tank, tank trucks
 Handling Method: T Chemical, physical, or biological treatment.
 Specific Gravity: 1.0
 Waste Code: D008
 Waste Code 1_2: Not reported
 Waste Code 1_3: Not reported
 Waste Code 1_4: Not reported
 Waste Code 1_5: Not reported
 Waste Code 1_6: Not reported

[Click this hyperlink](#) while viewing on your computer to access additional NY_MANIFEST: detail in the EDR Site Report.

**AM383
 ENE
 1/8-1/4
 0.234 mi.
 1234 ft.**

**NYCTA - 207 CENTRAL INSTR RM
 116TH ST & LEXINGTON AVE
 NEW YORK, NY 10029**

**RCRA-CESQG 1000134224
 NY MANIFEST NYD982738833
 NJ MANIFEST**

Site 12 of 14 in cluster AM

**Relative:
 Higher
 Actual:
 24 ft.**

RCRA-CESQG:
 Date form received by agency: 01/01/2007
 Facility name: NYCTA - 207 CENTRAL INSTR RM
 Facility address: 116TH ST & LEXINGTON AVE
 NEW YORK, NY 10029
 EPA ID: NYD982738833
 Mailing address: JAY ST RM 809
 BROOKLYN, NY 11201
 Contact: Not reported
 Contact address: JAY ST RM 809

Map ID
Direction
Distance
Elevation

MAP FINDINGS

Site

Database(s)

EDR ID Number
EPA ID Number

NYCTA - 207 CENTRAL INSTR RM (Continued)

1000134224

BROOKLYN, NY 11201
Contact country: US
Contact telephone: Not reported
Contact email: Not reported
EPA Region: 02
Classification: Conditionally Exempt Small Quantity Generator
Description: Handler: generates 100 kg or less of hazardous waste per calendar month, and accumulates 1000 kg or less of hazardous waste at any time; or generates 1 kg or less of acutely hazardous waste per calendar month, and accumulates at any time: 1 kg or less of acutely hazardous waste; or 100 kg or less of any residue or contaminated soil, waste or other debris resulting from the cleanup of a spill, into or on any land or water, of acutely hazardous waste; or generates 100 kg or less of any residue or contaminated soil, waste or other debris resulting from the cleanup of a spill, into or on any land or water, of acutely hazardous waste during any calendar month, and accumulates at any time: 1 kg or less of acutely hazardous waste; or 100 kg or less of any residue or contaminated soil, waste or other debris resulting from the cleanup of a spill, into or on any land or water, of acutely hazardous waste

Owner/Operator Summary:

Owner/operator name: NEW YORK CITY TRANSIT AUTH
Owner/operator address: NOT REQUIRED
NOT REQUIRED, WY 99999
Owner/operator country: US
Owner/operator telephone: 212-555-1212
Owner/operator email: Not reported
Owner/operator fax: Not reported
Owner/operator extension: Not reported
Legal status: Private
Owner/Operator Type: Owner
Owner/Op start date: Not reported
Owner/Op end date: Not reported

Owner/operator name: NEW YORK CITY TRANSIT AUTH
Owner/operator address: NOT REQUIRED
NOT REQUIRED, WY 99999
Owner/operator country: US
Owner/operator telephone: 212-555-1212
Owner/operator email: Not reported
Owner/operator fax: Not reported
Owner/operator extension: Not reported
Legal status: Private
Owner/Operator Type: Operator
Owner/Op start date: Not reported
Owner/Op end date: Not reported

Handler Activities Summary:

U.S. importer of hazardous waste: No
Mixed waste (haz. and radioactive): No
Recycler of hazardous waste: No
Transporter of hazardous waste: No
Treater, storer or disposer of HW: No
Underground injection activity: No
On-site burner exemption: No

Map ID
Direction
Distance
Elevation

MAP FINDINGS

Site

Database(s)

EDR ID Number
EPA ID Number

NYCTA - 207 CENTRAL INSTR RM (Continued)

1000134224

Furnace exemption: No
Used oil fuel burner: No
Used oil processor: No
Used oil refiner: No
Used oil fuel marketer to burner: No
Used oil Specification marketer: No
Used oil transfer facility: No
Used oil transporter: No

Historical Generators:

Date form received by agency: 01/01/2006
Site name: NYCTA - 207 CENTRAL INSTR RM
Classification: Conditionally Exempt Small Quantity Generator

Date form received by agency: 07/08/1999
Site name: NYCTA - 207 CENTRAL INSTR RM
Classification: Not a generator, verified

Date form received by agency: 06/28/1989
Site name: NYCTA - 207 CENTRAL INSTR RM
Classification: Large Quantity Generator

Waste code: X002
Waste name: POLYCHLORINATED BIPHENOLS (PCBs)

Violation Status: No violations found

NY MANIFEST:

Country: USA
EPA ID: NYD982738833
Facility Status: Not reported
Location Address 1: 116TH ST & LEXINGTON AVE
Code: BP
Location Address 2: Not reported
Total Tanks: Not reported
Location City: NEW YORK
Location State: NY
Location Zip: 10019
Location Zip 4: Not reported

NY MANIFEST:

EPAID: NYD982738833
Mailing Name: NYCTA-207 CENTRAL INSTRUMENT RM
Mailing Contact: JAMES H KLAMMER
Mailing Address 1: 370 JAY ST RM 819
Mailing Address 2: Not reported
Mailing City: BROOKLYN
Mailing State: NY
Mailing Zip: 11201
Mailing Zip 4: Not reported
Mailing Country: USA
Mailing Phone: 2124928044

NY MANIFEST:

Document ID: NJA5244333
Manifest Status: Not reported
seq: Not reported

Map ID
Direction
Distance
Elevation

MAP FINDINGS

Site

Database(s)

EDR ID Number
EPA ID Number

NYCTA - 207 CENTRAL INSTR RM (Continued)

1000134224

Year: 2005
Trans1 State ID: NJ0000027193
Trans2 State ID: Not reported
Generator Ship Date: 02/16/2005
Trans1 Recv Date: 02/16/2005
Trans2 Recv Date: Not reported
TSD Site Recv Date: 02/16/2005
Part A Recv Date: Not reported
Part B Recv Date: Not reported
Generator EPA ID: NYD982738833
Trans1 EPA ID: S5811
Trans2 EPA ID: Not reported
TSD ID 1: NJD002200046
TSD ID 2: Not reported
Manifest Tracking Number: Not reported
Import Indicator: Not reported
Export Indicator: Not reported
Discr Quantity Indicator: Not reported
Discr Type Indicator: Not reported
Discr Residue Indicator: Not reported
Discr Partial Reject Indicator: Not reported
Discr Full Reject Indicator: Not reported
Manifest Ref Number: Not reported
Alt Facility RCRA ID: Not reported
Alt Facility Sign Date: Not reported
MGMT Method Type Code: Not reported
Waste Code: D008 - LEAD 5.0 MG/L TCLP
Waste Code: Not reported
Waste Code: Not reported
Waste Code: Not reported
Waste Code: Not reported
Waste Code: Not reported
Waste Code: Not reported
Quantity: 00059
Units: P - Pounds
Number of Containers: 001
Container Type: DM - Metal drums, barrels
Handling Method: T Chemical, physical, or biological treatment.
Specific Gravity: 01.00
Waste Code: D001 - NON-LISTED IGNITABLE WASTES
Waste Code: Not reported
Waste Code: Not reported
Waste Code: Not reported
Waste Code: Not reported
Quantity: 00055
Units: G - Gallons (liquids only)* (8.3 pounds)
Number of Containers: 001
Container Type: DM - Metal drums, barrels
Handling Method: Not reported
Specific Gravity: 01.00
Waste Code: Not reported
Quantity: Not reported
Units: Not reported
Number of Containers: Not reported
Container Type: Not reported
Handling Method: B Incineration, heat recovery, burning.
Specific Gravity: Not reported

Map ID
Direction
Distance
Elevation

MAP FINDINGS

Site

Database(s)

EDR ID Number
EPA ID Number

NYCTA - 207 CENTRAL INSTR RM (Continued)

1000134224

[Click this hyperlink](#) while viewing on your computer to access
10 additional NY_MANIFEST: record(s) in the EDR Site Report.

NJ MANIFEST:

EPA Id: NYD982738833
Mail Address: 370 JAY ST
Mail City/State/Zip: BROOKLYN 11201
Facility Phone: 7183617664
Emergency Phone: Not reported
Contact: R.TOAPHA
Comments: Not reported
SIC Code: Not reported
County: 00
Municipal: 00
Previous EPA Id: Not reported
Gen Flag: X
Trans Flag: Not reported
TSD Flag: Not reported
Name Change: Not reported
Date Change: Not reported

Manifest:

Manifest Number: NJA5209171
EPA ID: NYD982738833
Date Shipped: 08/24/2004
TSD EPA ID: NJD002200046
Transporter EPA ID: NJ0000027193
Transporter 2 EPA ID: Not reported
Transporter 3 EPA ID: Not reported
Transporter 4 EPA ID: Not reported
Transporter 5 EPA ID: Not reported
Transporter 6 EPA ID: Not reported
Transporter 7 EPA ID: Not reported
Transporter 8 EPA ID: Not reported
Transporter 9 EPA ID: Not reported
Transporter 10 EPA ID: Not reported
Date Trans1 Transported Waste: 08/24/2004
Date Trans2 Transported Waste: Not reported
Date Trans3 Transported Waste: Not reported
Date Trans4 Transported Waste: Not reported
Date Trans5 Transported Waste: Not reported
Date Trans6 Transported Waste: Not reported
Date Trans7 Transported Waste: Not reported
Date Trans8 Transported Waste: Not reported
Date Trans9 Transported Waste: Not reported
Date Trans10 Transported Waste: Not reported
Date TSD Received Waste: 08/24/2004
TSD EPA Facility Name: Not reported
QTY Units: Not reported
Transporter SEQ ID: Not reported
Transporter-1 Date: Not reported
Waste SEQ ID: Not reported
Waste Type Code 2: Not reported
Waste Type Code 3: Not reported
Waste Type Code 4: Not reported
Waste Type Code 5: Not reported

Map ID
Direction
Distance
Elevation

MAP FINDINGS

Site

Database(s)

EDR ID Number
EPA ID Number

NYCTA - 207 CENTRAL INSTR RM (Continued)

1000134224

Waste Type Code 6: Not reported
Date Accepted: Not reported
Manifest Discrepancy Type: Not reported
Data Entry Number: 09200422
Was Load Rejected: BROOKLYN 11201
Reason Load Was Rejected: Not reported

Manifest Number: NJA5244333
EPA ID: NYD982738833
Date Shipped: 02/16/2005
TSDf EPA ID: NJD002200046
Transporter EPA ID: NJ0000027193
Transporter 2 EPA ID: Not reported
Transporter 3 EPA ID: Not reported
Transporter 4 EPA ID: Not reported
Transporter 5 EPA ID: Not reported
Transporter 6 EPA ID: Not reported
Transporter 7 EPA ID: Not reported
Transporter 8 EPA ID: Not reported
Transporter 9 EPA ID: Not reported
Transporter 10 EPA ID: Not reported
Date Trans1 Transported Waste: 02/16/2005
Date Trans2 Transported Waste: Not reported
Date Trans3 Transported Waste: Not reported
Date Trans4 Transported Waste: Not reported
Date Trans5 Transported Waste: Not reported
Date Trans6 Transported Waste: Not reported
Date Trans7 Transported Waste: Not reported
Date Trans8 Transported Waste: Not reported
Date Trans9 Transported Waste: Not reported
Date Trans10 Transported Waste: Not reported
Date TSDf Received Waste: 02/16/2005
TSDf EPA Facility Name: Not reported
QTY Units: Not reported
Transporter SEQ ID: Not reported
Transporter-1 Date: Not reported
Waste SEQ ID: Not reported
Waste Type Code 2: Not reported
Waste Type Code 3: Not reported
Waste Type Code 4: Not reported
Waste Type Code 5: Not reported
Waste Type Code 6: Not reported
Date Accepted: Not reported
Manifest Discrepancy Type: Not reported
Data Entry Number: 04270522
Was Load Rejected: BROOKLYN 11201
Reason Load Was Rejected: Not reported

Manifest Number: NJA5212258
EPA ID: NYD982738833
Date Shipped: 01/05/2005
TSDf EPA ID: NJD002200046
Transporter EPA ID: NJ0000027193
Transporter 2 EPA ID: Not reported
Transporter 3 EPA ID: Not reported
Transporter 4 EPA ID: Not reported
Transporter 5 EPA ID: Not reported

Map ID
Direction
Distance
Elevation

MAP FINDINGS

Site

Database(s)

EDR ID Number
EPA ID Number

NYCTA - 207 CENTRAL INSTR RM (Continued)

1000134224

Transporter 6 EPA ID: Not reported
Transporter 7 EPA ID: Not reported
Transporter 8 EPA ID: Not reported
Transporter 9 EPA ID: Not reported
Transporter 10 EPA ID: Not reported
Date Trans1 Transported Waste: 01/05/2005
Date Trans2 Transported Waste: Not reported
Date Trans3 Transported Waste: Not reported
Date Trans4 Transported Waste: Not reported
Date Trans5 Transported Waste: Not reported
Date Trans6 Transported Waste: Not reported
Date Trans7 Transported Waste: Not reported
Date Trans8 Transported Waste: Not reported
Date Trans9 Transported Waste: Not reported
Date Trans10 Transported Waste: Not reported
Date TSDF Received Waste: 01/05/2005
TSDF EPA Facility Name: Not reported
QTY Units: Not reported
Transporter SEQ ID: Not reported
Transporter-1 Date: Not reported
Waste SEQ ID: Not reported
Waste Type Code 2: Not reported
Waste Type Code 3: Not reported
Waste Type Code 4: Not reported
Waste Type Code 5: Not reported
Waste Type Code 6: Not reported
Date Accepted: Not reported
Manifest Discrepancy Type: Not reported
Data Entry Number: 03240521
Was Load Rejected: BROOKLYN 11201
Reason Load Was Rejected: Not reported

Manifest Number: NJA5009773
EPA ID: NYD982738833
Date Shipped: 02/19/2004
TSDF EPA ID: NJD002200046
Transporter EPA ID: NJ0000027193
Transporter 2 EPA ID: Not reported
Transporter 3 EPA ID: Not reported
Transporter 4 EPA ID: Not reported
Transporter 5 EPA ID: Not reported
Transporter 6 EPA ID: Not reported
Transporter 7 EPA ID: Not reported
Transporter 8 EPA ID: Not reported
Transporter 9 EPA ID: Not reported
Transporter 10 EPA ID: Not reported
Date Trans1 Transported Waste: 02/19/2004
Date Trans2 Transported Waste: Not reported
Date Trans3 Transported Waste: Not reported
Date Trans4 Transported Waste: Not reported
Date Trans5 Transported Waste: Not reported
Date Trans6 Transported Waste: Not reported
Date Trans7 Transported Waste: Not reported
Date Trans8 Transported Waste: Not reported
Date Trans9 Transported Waste: Not reported
Date Trans10 Transported Waste: Not reported
Date TSDF Received Waste: 02/19/2004

Map ID
Direction
Distance
Elevation

MAP FINDINGS

Site

Database(s)

EDR ID Number
EPA ID Number

NYCTA - 207 CENTRAL INSTR RM (Continued)

1000134224

TSDF EPA Facility Name: Not reported
QTY Units: Not reported
Transporter SEQ ID: Not reported
Transporter-1 Date: Not reported
Waste SEQ ID: Not reported
Waste Type Code 2: Not reported
Waste Type Code 3: Not reported
Waste Type Code 4: Not reported
Waste Type Code 5: Not reported
Waste Type Code 6: Not reported
Date Accepted: Not reported
Manifest Discrepancy Type: Not reported
Data Entry Number: 03290425
Was Load Rejected: BROOKLYN 11201
Reason Load Was Rejected: Not reported

Manifest Number: NJA5077159
EPA ID: NYD982738833
Date Shipped: 06/08/2004
TSDF EPA ID: NJD002200046
Transporter EPA ID: NJ0000027193
Transporter 2 EPA ID: Not reported
Transporter 3 EPA ID: Not reported
Transporter 4 EPA ID: Not reported
Transporter 5 EPA ID: Not reported
Transporter 6 EPA ID: Not reported
Transporter 7 EPA ID: Not reported
Transporter 8 EPA ID: Not reported
Transporter 9 EPA ID: Not reported
Transporter 10 EPA ID: Not reported
Date Trans1 Transported Waste: 06/08/2004
Date Trans2 Transported Waste: Not reported
Date Trans3 Transported Waste: Not reported
Date Trans4 Transported Waste: Not reported
Date Trans5 Transported Waste: Not reported
Date Trans6 Transported Waste: Not reported
Date Trans7 Transported Waste: Not reported
Date Trans8 Transported Waste: Not reported
Date Trans9 Transported Waste: Not reported
Date Trans10 Transported Waste: Not reported
Date TSDF Received Waste: 06/08/2004
TSDF EPA Facility Name: Not reported
QTY Units: Not reported
Transporter SEQ ID: Not reported
Transporter-1 Date: Not reported
Waste SEQ ID: Not reported
Waste Type Code 2: Not reported
Waste Type Code 3: Not reported
Waste Type Code 4: Not reported
Waste Type Code 5: Not reported
Waste Type Code 6: Not reported
Date Accepted: Not reported
Manifest Discrepancy Type: Not reported
Data Entry Number: 06290421
Was Load Rejected: BROOKLYN 11201
Reason Load Was Rejected: Not reported

Map ID
Direction
Distance
Elevation

MAP FINDINGS

Site

Database(s)

EDR ID Number
EPA ID Number

384
East
1/8-1/4
0.234 mi.
1236 ft.

CON EDISON
2070 3RD AVE S OF E 115TH ST
NEW YORK, NY 10029

RCRA NonGen / NLR
NJ MANIFEST
NY MANIFEST

1012185842
NYP004166773

Relative:
Higher

RCRA NonGen / NLR:

Actual:
19 ft.

Date form received by agency: 06/01/2016
Facility name: CON EDISON
Facility address: 2070 3RD AVE S OF E 115TH ST
NEW YORK, NY 10029
EPA ID: NYP004166773
Mailing address: 4 IRVING PL, RM 828
NEW YORK, NY 10003
Contact: ANTHONY BUDA
Contact address: Not reported
Not reported
Contact country: US
Contact telephone: 917-440-1809
Contact email: Not reported
EPA Region: 02
Classification: Non-Generator
Description: Handler: Non-Generators do not presently generate hazardous waste

Handler Activities Summary:

U.S. importer of hazardous waste: No
Mixed waste (haz. and radioactive): No
Recycler of hazardous waste: No
Transporter of hazardous waste: No
Treater, storer or disposer of HW: No
Underground injection activity: No
On-site burner exemption: No
Furnace exemption: No
Used oil fuel burner: No
Used oil processor: No
User oil refiner: No
Used oil fuel marketer to burner: No
Used oil Specification marketer: No
Used oil transfer facility: No
Used oil transporter: No

Historical Generators:

Date form received by agency: 04/13/2009
Site name: CON EDISON
Classification: Conditionally Exempt Small Quantity Generator

Violation Status: No violations found

NJ MANIFEST:

EPA Id: NYP004166773
Mail Address: 4 IRVING PL, RM 828
Mail City/State/Zip: NEW YORK, NY 10003
Facility Phone: Not reported
Emergency Phone: Not reported
Contact: ANTHONY BUDA
Comments: Not reported
SIC Code: Not reported
County: NY061
Municipal: Not reported

Map ID
Direction
Distance
Elevation

MAP FINDINGS

Site

Database(s)

EDR ID Number
EPA ID Number

CON EDISON (Continued)

1012185842

Previous EPA Id: Not reported
Gen Flag: Not reported
Trans Flag: Not reported
TSDf Flag: Not reported
Name Change: Not reported
Date Change: Not reported

Manifest:

Manifest Number: 001028277JJK
EPA ID: NYP004166773
Date Shipped: 04/13/2009
TSDf EPA ID: NJD002200046
Transporter EPA ID: NJ0000027193
Transporter 2 EPA ID: Not reported
Transporter 3 EPA ID: Not reported
Transporter 4 EPA ID: Not reported
Transporter 5 EPA ID: Not reported
Transporter 6 EPA ID: Not reported
Transporter 7 EPA ID: Not reported
Transporter 8 EPA ID: Not reported
Transporter 9 EPA ID: Not reported
Transporter 10 EPA ID: Not reported
Date Trans1 Transported Waste: 04/13/2009
Date Trans2 Transported Waste: Not reported
Date Trans3 Transported Waste: Not reported
Date Trans4 Transported Waste: Not reported
Date Trans5 Transported Waste: Not reported
Date Trans6 Transported Waste: Not reported
Date Trans7 Transported Waste: Not reported
Date Trans8 Transported Waste: Not reported
Date Trans9 Transported Waste: Not reported
Date Trans10 Transported Waste: Not reported
Date TSDf Received Waste: 04/14/2009
TSDf EPA Facility Name: Not reported
QTY Units: Not reported
Transporter SEQ ID: Not reported
Transporter-1 Date: Not reported
Waste SEQ ID: Not reported
Waste Type Code 2: Not reported
Waste Type Code 3: Not reported
Waste Type Code 4: Not reported
Waste Type Code 5: Not reported
Waste Type Code 6: Not reported
Date Accepted: Not reported
Manifest Discrepancy Type: Not reported
Data Entry Number: Not reported
Was Load Rejected: NEW YORK, NY 10003
Reason Load Was Rejected: Not reported

Waste:

Manifest Year: Not reported
Waste Code: D008
Hand Code: H111
Quantity: 250 P

Map ID
Direction
Distance
Elevation

MAP FINDINGS

Site

Database(s)

EDR ID Number
EPA ID Number

CON EDISON (Continued)

1012185842

NY MANIFEST:

Country: USA
EPA ID: NYP004166773
Facility Status: Not reported
Location Address 1: 2070 3rd AVE
Code: BP
Location Address 2: Not reported
Total Tanks: Not reported
Location City: NEW YORK
Location State: NY
Location Zip: 10001
Location Zip 4: Not reported

NY MANIFEST:

EPAID: NYP004166773
Mailing Name: CONSOLIDATED EDSION
Mailing Contact: FRANKLYN MURRAY
Mailing Address 1: 4 IRVING PLACE RM 828
Mailing Address 2: Not reported
Mailing City: NEW YORK
Mailing State: NY
Mailing Zip: 10003
Mailing Zip 4: Not reported
Mailing Country: USA
Mailing Phone: 2124602808

NY MANIFEST:

Document ID: Not reported
Manifest Status: Not reported
seq: Not reported
Year: 2009
Trans1 State ID: NJ0000027193
Trans2 State ID: Not reported
Generator Ship Date: 04/13/2009
Trans1 Recv Date: 04/13/2009
Trans2 Recv Date: Not reported
TSD Site Recv Date: 04/14/2009
Part A Recv Date: Not reported
Part B Recv Date: Not reported
Generator EPA ID: NYP004166773
Trans1 EPA ID: Not reported
Trans2 EPA ID: Not reported
TSD ID 1: NJD002200046
TSD ID 2: Not reported
Manifest Tracking Number: 001028277JJK
Import Indicator: N
Export Indicator: N
Discr Quantity Indicator: N
Discr Type Indicator: N
Discr Residue Indicator: N
Discr Partial Reject Indicator: N
Discr Full Reject Indicator: N
Manifest Ref Number: Not reported
Alt Facility RCRA ID: Not reported
Alt Facility Sign Date: Not reported
MGMT Method Type Code: H111
Waste Code: Not reported

Map ID
Direction
Distance
Elevation

MAP FINDINGS

Site

Database(s)

EDR ID Number
EPA ID Number

CON EDISON (Continued)

1012185842

Waste Code: Not reported
Waste Code: Not reported
Waste Code: Not reported
Waste Code: Not reported
Waste Code: Not reported
Quantity: 250.0
Units: P - Pounds
Number of Containers: 1.0
Container Type: TT - Cargo tank, tank trucks
Handling Method: T Chemical, physical, or biological treatment.
Specific Gravity: 1.0
Waste Code: D008
Waste Code 1_2: Not reported
Waste Code 1_3: Not reported
Waste Code 1_4: Not reported
Waste Code 1_5: Not reported
Waste Code 1_6: Not reported

[Click this hyperlink](#) while viewing on your computer to access additional NY_MANIFEST: detail in the EDR Site Report.

AP385
North
1/8-1/4
0.234 mi.
1237 ft.

CON EDISON SERVICE BOX 19123
6 WEST 116 STREET
NEW YORK, NY 10026
Site 1 of 5 in cluster AP

RCRA NonGen / NLR **1014918986**
NY MANIFEST **NYP004226058**

Relative:
Higher
Actual:
25 ft.

RCRA NonGen / NLR:
Date form received by agency: 03/06/2012
Facility name: CON EDISON SERVICE BOX 19123
Site name: CON EDISON - SERVICE BOX 19123
Facility address: 6 WEST 116 STREET
EAST OF LENOX AVE
NEW YORK, NY 10026
EPA ID: NYP004226058
Mailing address: IRVING PLACE
NEW YORK, NY 10003
Contact: DENNIS HUACON
Contact address: Not reported
Not reported
Contact country: US
Contact telephone: 212-460-2757
Contact email: Not reported
EPA Region: 02
Classification: Non-Generator
Description: Handler: Non-Generators do not presently generate hazardous waste

Owner/Operator Summary:
Owner/operator name: CONSOLIDATED EDISON COMPANY OF NY, INC.
Owner/operator address: IRVING PLACE, 15TH FL
NEW YORK, NY 10003
Owner/operator country: US
Owner/operator telephone: Not reported
Owner/operator email: Not reported
Owner/operator fax: Not reported
Owner/operator extension: Not reported

Map ID
Direction
Distance
Elevation

MAP FINDINGS

Site

Database(s)

EDR ID Number
EPA ID Number

CON EDISON SERVICE BOX 19123 (Continued)

1014918986

Legal status: Private
Owner/Operator Type: Owner
Owner/Op start date: 01/30/2011
Owner/Op end date: Not reported

Owner/operator name: CONSOLIDATED EDISON COMPANY OF NY, INC.
Owner/operator address: IRVING PLACE, 15TH FL
NEW YORK, NY 10003

Owner/operator country: US
Owner/operator telephone: Not reported
Owner/operator email: Not reported
Owner/operator fax: Not reported
Owner/operator extension: Not reported
Legal status: Private
Owner/Operator Type: Operator
Owner/Op start date: 01/30/2011
Owner/Op end date: Not reported

Handler Activities Summary:

U.S. importer of hazardous waste: No
Mixed waste (haz. and radioactive): No
Recycler of hazardous waste: No
Transporter of hazardous waste: No
Treater, storer or disposer of HW: No
Underground injection activity: No
On-site burner exemption: No
Furnace exemption: No
Used oil fuel burner: No
Used oil processor: No
User oil refiner: No
Used oil fuel marketer to burner: No
Used oil Specification marketer: No
Used oil transfer facility: No
Used oil transporter: No

. Waste code: D008
. Waste name: LEAD

Historical Generators:

Date form received by agency: 03/01/2011
Site name: CON EDISON SERVICE BOX 19123
Classification: Not a generator, verified

Date form received by agency: 01/30/2011
Site name: CON EDISON SERVICE BOX 19123
Classification: Conditionally Exempt Small Quantity Generator

Violation Status: No violations found

NY MANIFEST:

Country: USA
EPA ID: NYP004226058
Facility Status: Not reported
Location Address 1: 6 WEST 116 STREET
Code: BP
Location Address 2: EAST OF LENOX AVE
Total Tanks: Not reported

Map ID
Direction
Distance
Elevation

MAP FINDINGS

Site

Database(s)

EDR ID Number
EPA ID Number

CON EDISON SERVICE BOX 19123 (Continued)

1014918986

Location City: NEW YORK
Location State: NY
Location Zip: 10026
Location Zip 4: Not reported

NY MANIFEST:
EPAID: NYP004226058
Mailing Name: CONED
Mailing Contact: CONED
Mailing Address 1: 4 IRVING PLACE
Mailing Address 2: Not reported
Mailing City: NEW YORK
Mailing State: NY
Mailing Zip: 10004
Mailing Zip 4: Not reported
Mailing Country: USA
Mailing Phone: Not reported

NY MANIFEST:
Document ID: Not reported
Manifest Status: Not reported
seq: Not reported
Year: 2011
Trans1 State ID: NJ0000027193
Trans2 State ID: Not reported
Generator Ship Date: 01/30/2011
Trans1 Recv Date: 01/30/2011
Trans2 Recv Date: Not reported
TSD Site Recv Date: 01/31/2011
Part A Recv Date: Not reported
Part B Recv Date: Not reported
Generator EPA ID: NYP004226058
Trans1 EPA ID: Not reported
Trans2 EPA ID: Not reported
TSDF ID 1: NJD002200046
TSDF ID 2: Not reported
Manifest Tracking Number: 007660176JJK
Import Indicator: N
Export Indicator: N
Discr Quantity Indicator: N
Discr Type Indicator: N
Discr Residue Indicator: N
Discr Partial Reject Indicator: N
Discr Full Reject Indicator: N
Manifest Ref Number: Not reported
Alt Facility RCRA ID: Not reported
Alt Facility Sign Date: Not reported
MGMT Method Type Code: H111
Waste Code: Not reported
Waste Code: Not reported
Waste Code: Not reported
Waste Code: Not reported
Waste Code: Not reported
Waste Code: Not reported
Quantity: 4000.0
Units: P - Pounds
Number of Containers: 1.0

Map ID
 Direction
 Distance
 Elevation

MAP FINDINGS

Site

Database(s)

EDR ID Number
 EPA ID Number

CON EDISON SERVICE BOX 19123 (Continued)

1014918986

Container Type: TT - Cargo tank, tank trucks
 Handling Method: T Chemical, physical, or biological treatment.
 Specific Gravity: 1.0
 Waste Code: D008
 Waste Code 1_2: Not reported
 Waste Code 1_3: Not reported
 Waste Code 1_4: Not reported
 Waste Code 1_5: Not reported
 Waste Code 1_6: Not reported

[Click this hyperlink](#) while viewing on your computer to access additional NY_MANIFEST: detail in the EDR Site Report.

AP386
North
1/8-1/4
0.234 mi.
1237 ft.

CON EDISON SERVICE BOX 19123
6 W 116TH ST E OF LENOX AVE
NEW YORK, NY 10026

NJ MANIFEST **S120665848**
N/A

Site 2 of 5 in cluster AP

Relative:
Higher
Actual:
25 ft.

NJ MANIFEST:
 EPA Id: NYP004226058
 Mail Address: IRVING PL RM 828
 Mail City/State/Zip: NEW YORK, NY 10003
 Facility Phone: Not reported
 Emergency Phone: Not reported
 Contact: MEGAN KUDLACK
 Comments: Not reported
 SIC Code: Not reported
 County: NY061
 Municipal: Not reported
 Previous EPA Id: Not reported
 Gen Flag: Not reported
 Trans Flag: Not reported
 TSDf Flag: Not reported
 Name Change: Not reported
 Date Change: Not reported

Manifest:
 Manifest Number: 007660176JJK
 EPA ID: NYP004226058
 Date Shipped: 1/30/2011
 TSDf EPA ID: NJD002200046
 Transporter EPA ID: NJ0000027193
 Transporter 2 EPA ID: Not reported
 Transporter 3 EPA ID: Not reported
 Transporter 4 EPA ID: Not reported
 Transporter 5 EPA ID: Not reported
 Transporter 6 EPA ID: Not reported
 Transporter 7 EPA ID: Not reported
 Transporter 8 EPA ID: Not reported
 Transporter 9 EPA ID: Not reported
 Transporter 10 EPA ID: Not reported
 Date Trans1 Transported Waste: Not reported
 Date Trans2 Transported Waste: Not reported
 Date Trans3 Transported Waste: Not reported
 Date Trans4 Transported Waste: Not reported
 Date Trans5 Transported Waste: Not reported

Map ID
Direction
Distance
Elevation

MAP FINDINGS

Site

Database(s)

EDR ID Number
EPA ID Number

CON EDISON SERVICE BOX 19123 (Continued)

S120665848

Date Trans6 Transported Waste: Not reported
Date Trans7 Transported Waste: Not reported
Date Trans8 Transported Waste: Not reported
Date Trans9 Transported Waste: Not reported
Date Trans10 Transported Waste: Not reported
Date TSDf Received Waste: Not reported
TSDf EPA Facility Name: Not reported
QTY Units: Not reported
Transporter SEQ ID: Not reported
Transporter-1 Date: Not reported
Waste SEQ ID: Not reported
Waste Type Code 2: Not reported
Waste Type Code 3: Not reported
Waste Type Code 4: Not reported
Waste Type Code 5: Not reported
Waste Type Code 6: Not reported
Date Accepted: Not reported
Manifest Discrepancy Type: Not reported
Data Entry Number: Not reported
Was Load Rejected: NEW YORK, NY 10003
Reason Load Was Rejected: Not reported

Waste:
Manifest Year: Not reported
Waste Code: D008
Hand Code: H111
Quantity: 4,000.00 Pounds

387
ENE
1/8-1/4
0.234 mi.
1238 ft.

NORTH EAST PARAMEDICAL INDUSTRIES
156 E 116TH ST
NEW YORK, NY 10029

NY MANIFEST 1009232804
N/A

Relative:
Higher
Actual:
22 ft.

NY MANIFEST:
Country: USA
EPA ID: NYP000896365
Facility Status: Not reported
Location Address 1: 156 E 116TH ST
Code: BP
Location Address 2: Not reported
Total Tanks: Not reported
Location City: NEW YORK
Location State: NY
Location Zip: 10029
Location Zip 4: Not reported

NY MANIFEST:
EPAID: NYP000896365
Mailing Name: NORTH EAST PARAMEDICAL INDUSTRIES
Mailing Contact: N/S
Mailing Address 1: 156 E 116TH ST
Mailing Address 2: Not reported
Mailing City: NEW YORK
Mailing State: NY
Mailing Zip: 10029

Map ID
Direction
Distance
Elevation

MAP FINDINGS

Site

Database(s)

EDR ID Number
EPA ID Number

NORTH EAST PARAMEDICAL INDUSTRIES (Continued)

1009232804

Mailing Zip 4: Not reported
Mailing Country: USA
Mailing Phone: 2123481900

NY MANIFEST:

Document ID: NJA0756754
Manifest Status: K
seq: Not reported
Year: 1990
Trans1 State ID: NJDEPS632
Trans2 State ID: Not reported
Generator Ship Date: 01/22/1990
Trans1 Recv Date: 01/22/1990
Trans2 Recv Date: / /
TSD Site Recv Date: 01/23/1990
Part A Recv Date: 03/26/1990
Part B Recv Date: 02/05/1990
Generator EPA ID: NYP000896365
Trans1 EPA ID: NJD991291584
Trans2 EPA ID: Not reported
TSDF ID 1: NJD980536593
TSDF ID 2: Not reported
Manifest Tracking Number: Not reported
Import Indicator: Not reported
Export Indicator: Not reported
Discr Quantity Indicator: Not reported
Discr Type Indicator: Not reported
Discr Residue Indicator: Not reported
Discr Partial Reject Indicator: Not reported
Discr Full Reject Indicator: Not reported
Manifest Ref Number: Not reported
Alt Facility RCRA ID: Not reported
Alt Facility Sign Date: Not reported
MGMT Method Type Code: Not reported
Waste Code: D001 - NON-LISTED IGNITABLE WASTES
Waste Code: Not reported
Waste Code: Not reported
Waste Code: Not reported
Waste Code: Not reported
Waste Code: Not reported
Quantity: 00180
Units: P - Pounds
Number of Containers: 003
Container Type: DF - Fiberboard or plastic drums (glass)
Handling Method: L Landfill.
Specific Gravity: 100

[Click this hyperlink](#) while viewing on your computer to access additional NY_MANIFEST: detail in the EDR Site Report.

Map ID
Direction
Distance
Elevation

MAP FINDINGS

Site

Database(s)

EDR ID Number
EPA ID Number

AG388
North
1/8-1/4
0.236 mi.
1244 ft.

CON EDISON SERVICE BOX: 19124
1 E 116TH ST FRONT OF
NEW YORK, NY 10029

RCRA NonGen / NLR
NY MANIFEST
1016450964
NYP004299988

Site 8 of 9 in cluster AG

Relative:
Higher

RCRA NonGen / NLR:

Actual:
26 ft.

Date form received by agency: 05/08/2013
Facility name: CON EDISON SERVICE BOX: 19124
Facility address: 1 E 116TH ST FRONT OF
NEW YORK, NY 10029
EPA ID: NYP004299988
Contact: RICARDO CARTY
Contact address: Not reported
Not reported
Contact country: Not reported
Contact telephone: 646-772-3407
Contact email: Not reported
EPA Region: 02
Classification: Non-Generator
Description: Handler: Non-Generators do not presently generate hazardous waste

Handler Activities Summary:

U.S. importer of hazardous waste: No
Mixed waste (haz. and radioactive): No
Recycler of hazardous waste: No
Transporter of hazardous waste: No
Treater, storer or disposer of HW: No
Underground injection activity: No
On-site burner exemption: No
Furnace exemption: No
Used oil fuel burner: No
Used oil processor: No
User oil refiner: No
Used oil fuel marketer to burner: No
Used oil Specification marketer: No
Used oil transfer facility: No
Used oil transporter: No

Historical Generators:

Date form received by agency: 04/08/2013
Site name: CON EDISON SERVICE BOX: 19124
Classification: Conditionally Exempt Small Quantity Generator

Violation Status: No violations found

NY MANIFEST:

Country: USA
EPA ID: NYP004299988
Facility Status: Not reported
Location Address 1: F/O 1 E 116 ST
Code: BP
Location Address 2: SERVICE BOX # 19124
Total Tanks: Not reported
Location City: NEW YORK
Location State: NY
Location Zip: 10029
Location Zip 4: Not reported

Map ID
Direction
Distance
Elevation

MAP FINDINGS

Site

Database(s)

EDR ID Number
EPA ID Number

CON EDISON SERVICE BOX: 19124 (Continued)

1016450964

NY MANIFEST:

EPAID: NYP004299988
Mailing Name: CON EDISON
Mailing Contact: TOM TEELING
Mailing Address 1: 4 IRVING PLACE 15TH FLOOR
Mailing Address 2: Not reported
Mailing City: NEW YORK
Mailing State: NY
Mailing Zip: 10003
Mailing Zip 4: Not reported
Mailing Country: USA
Mailing Phone: 2124603770

NY MANIFEST:

Document ID: Not reported
Manifest Status: Not reported
seq: Not reported
Year: 2013
Trans1 State ID: NJ0000027193
Trans2 State ID: Not reported
Generator Ship Date: 04/08/2013
Trans1 Recv Date: 04/08/2013
Trans2 Recv Date: Not reported
TSD Site Recv Date: 04/09/2013
Part A Recv Date: Not reported
Part B Recv Date: Not reported
Generator EPA ID: NYP004299988
Trans1 EPA ID: Not reported
Trans2 EPA ID: Not reported
TSD ID 1: NJD002200046
TSD ID 2: Not reported
Manifest Tracking Number: 010708387JJK
Import Indicator: N
Export Indicator: N
Discr Quantity Indicator: N
Discr Type Indicator: N
Discr Residue Indicator: N
Discr Partial Reject Indicator: N
Discr Full Reject Indicator: N
Manifest Ref Number: Not reported
Alt Facility RCRA ID: Not reported
Alt Facility Sign Date: Not reported
MGMT Method Type Code: H110
Waste Code: Not reported
Waste Code: Not reported
Waste Code: Not reported
Waste Code: Not reported
Waste Code: Not reported
Waste Code: Not reported
Quantity: 500
Units: P - Pounds
Number of Containers: 1
Container Type: TT - Cargo tank, tank trucks
Handling Method: T Chemical, physical, or biological treatment.
Specific Gravity: 1
Waste Code: D008

Map ID
Direction
Distance
Elevation

MAP FINDINGS

Site

Database(s)

EDR ID Number
EPA ID Number

CON EDISON SERVICE BOX: 19124 (Continued)

1016450964

Waste Code 1_2: Not reported
Waste Code 1_3: Not reported
Waste Code 1_4: Not reported
Waste Code 1_5: Not reported
Waste Code 1_6: Not reported

[Click this hyperlink](#) while viewing on your computer to access additional NY_MANIFEST: detail in the EDR Site Report.

AF389
SE
1/8-1/4
0.236 mi.
1248 ft.

CON EDISON SERVICE BOX 45616
1997 3RD AVE & 109TH ST
NEW YORK, NY 10029
Site 5 of 9 in cluster AF

RCRA NonGen / NLR **1014918220**
NJ MANIFEST **NYP004218307**
NY MANIFEST

Relative:
Lower

RCRA NonGen / NLR:

Actual:
15 ft.

Date form received by agency: 11/18/2010
Facility name: CON EDISON SERVICE BOX 45616
Facility address: 1997 3RD AVE & 109TH ST
NEW YORK, NY 10029
EPA ID: NYP004218307
Mailing address: IRVING PL RM 828
NEW YORK, NY 10003
Contact: JOSE MONTALVO
Contact address: Not reported
Not reported
Contact country: Not reported
Contact telephone: 212-427-1331
Contact email: Not reported
EPA Region: 02
Classification: Non-Generator
Description: Handler: Non-Generators do not presently generate hazardous waste

Handler Activities Summary:

U.S. importer of hazardous waste: No
Mixed waste (haz. and radioactive): No
Recycler of hazardous waste: No
Transporter of hazardous waste: No
Treater, storer or disposer of HW: No
Underground injection activity: No
On-site burner exemption: No
Furnace exemption: No
Used oil fuel burner: No
Used oil processor: No
Used oil refiner: No
Used oil fuel marketer to burner: No
Used oil Specification marketer: No
Used oil transfer facility: No
Used oil transporter: No

Historical Generators:

Date form received by agency: 10/19/2010
Site name: CON EDISON SERVICE BOX 45616
Classification: Conditionally Exempt Small Quantity Generator

Violation Status: No violations found

Map ID
Direction
Distance
Elevation

MAP FINDINGS

Site

Database(s)

EDR ID Number
EPA ID Number

CON EDISON SERVICE BOX 45616 (Continued)

1014918220

NJ MANIFEST:

EPA Id: NYP004218307
Mail Address: IRVING PL RM 828
Mail City/State/Zip: NEW YORK, NY 10003
Facility Phone: Not reported
Emergency Phone: Not reported
Contact: JOSE MONTALVO
Comments: Not reported
SIC Code: Not reported
County: NY061
Municipal: Not reported
Previous EPA Id: Not reported
Gen Flag: Not reported
Trans Flag: Not reported
TSDf Flag: Not reported
Name Change: Not reported
Date Change: Not reported

Manifest:

Manifest Number: 007656669JJK
EPA ID: NYP004218307
Date Shipped: 10/19/2010
TSDf EPA ID: NJD002200046
Transporter EPA ID: NJ0000027193
Transporter 2 EPA ID: Not reported
Transporter 3 EPA ID: Not reported
Transporter 4 EPA ID: Not reported
Transporter 5 EPA ID: Not reported
Transporter 6 EPA ID: Not reported
Transporter 7 EPA ID: Not reported
Transporter 8 EPA ID: Not reported
Transporter 9 EPA ID: Not reported
Transporter 10 EPA ID: Not reported
Date Trans1 Transported Waste: 10/19/2010
Date Trans2 Transported Waste: Not reported
Date Trans3 Transported Waste: Not reported
Date Trans4 Transported Waste: Not reported
Date Trans5 Transported Waste: Not reported
Date Trans6 Transported Waste: Not reported
Date Trans7 Transported Waste: Not reported
Date Trans8 Transported Waste: Not reported
Date Trans9 Transported Waste: Not reported
Date Trans10 Transported Waste: Not reported
Date TSDf Received Waste: 10/19/2010
TSDf EPA Facility Name: Not reported
QTY Units: Not reported
Transporter SEQ ID: Not reported
Transporter-1 Date: Not reported
Waste SEQ ID: Not reported
Waste Type Code 2: Not reported
Waste Type Code 3: Not reported
Waste Type Code 4: Not reported
Waste Type Code 5: Not reported
Waste Type Code 6: Not reported
Date Accepted: Not reported
Manifest Discrepancy Type: Not reported
Data Entry Number: Not reported

Map ID
Direction
Distance
Elevation

MAP FINDINGS

Site

Database(s)

EDR ID Number
EPA ID Number

CON EDISON SERVICE BOX 45616 (Continued)

1014918220

Was Load Rejected: NEW YORK, NY 10003
Reason Load Was Rejected: Not reported
Waste:
Manifest Year: Not reported
Waste Code: D008
Hand Code: H111
Quantity: 1000 P

NY MANIFEST:
Country: USA
EPA ID: NYP004218307
Facility Status: Not reported
Location Address 1: 1997 3RD AVE & E 109TH ST
Code: BP
Location Address 2: Not reported
Total Tanks: Not reported
Location City: NEW YORK
Location State: NY
Location Zip: 10029
Location Zip 4: Not reported

NY MANIFEST:
EPAID: NYP004218307
Mailing Name: CONSOLIDATED EDISON
Mailing Contact: THOMAS TEELING
Mailing Address 1: 4 IRVING PL RM 828
Mailing Address 2: Not reported
Mailing City: NEW YORK
Mailing State: NY
Mailing Zip: 10003
Mailing Zip 4: Not reported
Mailing Country: USA
Mailing Phone: 2124603770

NY MANIFEST:
Document ID: Not reported
Manifest Status: Not reported
seq: Not reported
Year: 2010
Trans1 State ID: NJ0000027193
Trans2 State ID: Not reported
Generator Ship Date: 10/19/2010
Trans1 Recv Date: 10/19/2010
Trans2 Recv Date: Not reported
TSD Site Recv Date: 10/19/2010
Part A Recv Date: Not reported
Part B Recv Date: Not reported
Generator EPA ID: NYP004218307
Trans1 EPA ID: Not reported
Trans2 EPA ID: Not reported
TSDF ID 1: NJD002200046
TSDF ID 2: Not reported
Manifest Tracking Number: 007656669JJK

Map ID
Direction
Distance
Elevation

MAP FINDINGS

Site

Database(s)

EDR ID Number
EPA ID Number

CON EDISON SERVICE BOX 45616 (Continued)

1014918220

Import Indicator: N
Export Indicator: N
Discr Quantity Indicator: N
Discr Type Indicator: N
Discr Residue Indicator: N
Discr Partial Reject Indicator: N
Discr Full Reject Indicator: N
Manifest Ref Number: Not reported
Alt Facility RCRA ID: Not reported
Alt Facility Sign Date: Not reported
MGMT Method Type Code: H111
Waste Code: Not reported
Waste Code: Not reported
Waste Code: Not reported
Waste Code: Not reported
Waste Code: Not reported
Waste Code: Not reported
Quantity: 1000.0
Units: P - Pounds
Number of Containers: 1.0
Container Type: TT - Cargo tank, tank trucks
Handling Method: T Chemical, physical, or biological treatment.
Specific Gravity: 1.0
Waste Code: D008
Waste Code 1_2: Not reported
Waste Code 1_3: Not reported
Waste Code 1_4: Not reported
Waste Code 1_5: Not reported
Waste Code 1_6: Not reported

[Click this hyperlink](#) while viewing on your computer to access additional NY_MANIFEST: detail in the EDR Site Report.

**AF390
SE
1/8-1/4
0.236 mi.
1248 ft.**

**CON EDISON SERVICE BOX 45614
1985 3RD AVE & E 109TH ST
NEW YORK, NY 10029
Site 6 of 9 in cluster AF**

**RCRA NonGen / NLR 1014918187
NJ MANIFEST NYP004217976
NY MANIFEST**

**Relative:
Lower
Actual:
15 ft.**

RCRA NonGen / NLR:
Date form received by agency: 11/13/2010
Facility name: CON EDISON SERVICE BOX 45614
Facility address: 1985 3RD AVE & E 109TH ST
NEW YORK, NY 10029
EPA ID: NYP004217976
Mailing address: IRVING PL RM 828
NEW YORK, NY 10003
Contact: JUAN RODRIGUEZ
Contact address: Not reported
Not reported
Contact country: Not reported
Contact telephone: 347-865-5931
Contact email: Not reported
EPA Region: 02
Classification: Non-Generator
Description: Handler: Non-Generators do not presently generate hazardous waste

Map ID
Direction
Distance
Elevation

MAP FINDINGS

Site

Database(s)

EDR ID Number
EPA ID Number

CON EDISON SERVICE BOX 45614 (Continued)

1014918187

Handler Activities Summary:

U.S. importer of hazardous waste: No
Mixed waste (haz. and radioactive): No
Recycler of hazardous waste: No
Transporter of hazardous waste: No
Treater, storer or disposer of HW: No
Underground injection activity: No
On-site burner exemption: No
Furnace exemption: No
Used oil fuel burner: No
Used oil processor: No
User oil refiner: No
Used oil fuel marketer to burner: No
Used oil Specification marketer: No
Used oil transfer facility: No
Used oil transporter: No

Historical Generators:

Date form received by agency: 10/14/2010
Site name: CON EDISON SERVICE BOX 45614
Classification: Conditionally Exempt Small Quantity Generator

Violation Status: No violations found

NJ MANIFEST:

EPA Id: NYP004217976
Mail Address: IRVING PL RM 828
Mail City/State/Zip: NEW YORK, NY 10003
Facility Phone: Not reported
Emergency Phone: Not reported
Contact: JUAN RODRIGUEZ
Comments: Not reported
SIC Code: Not reported
County: NY061
Municipal: Not reported
Previous EPA Id: Not reported
Gen Flag: Not reported
Trans Flag: Not reported
TSD Flag: Not reported
Name Change: Not reported
Date Change: Not reported

Manifest:

Manifest Number: 007656801JJK
EPA ID: NYP004217976
Date Shipped: 10/14/2010
TSD EPA ID: NJD002200046
Transporter EPA ID: NJ0000027193
Transporter 2 EPA ID: Not reported
Transporter 3 EPA ID: Not reported
Transporter 4 EPA ID: Not reported
Transporter 5 EPA ID: Not reported
Transporter 6 EPA ID: Not reported
Transporter 7 EPA ID: Not reported
Transporter 8 EPA ID: Not reported
Transporter 9 EPA ID: Not reported
Transporter 10 EPA ID: Not reported

Map ID
Direction
Distance
Elevation

MAP FINDINGS

Site

Database(s)

EDR ID Number
EPA ID Number

CON EDISON SERVICE BOX 45614 (Continued)

1014918187

Date Trans1 Transported Waste: 10/14/2010
Date Trans2 Transported Waste: Not reported
Date Trans3 Transported Waste: Not reported
Date Trans4 Transported Waste: Not reported
Date Trans5 Transported Waste: Not reported
Date Trans6 Transported Waste: Not reported
Date Trans7 Transported Waste: Not reported
Date Trans8 Transported Waste: Not reported
Date Trans9 Transported Waste: Not reported
Date Trans10 Transported Waste: Not reported
Date TSDf Received Waste: 10/15/2010
TSDf EPA Facility Name: Not reported
QTY Units: Not reported
Transporter SEQ ID: Not reported
Transporter-1 Date: Not reported
Waste SEQ ID: Not reported
Waste Type Code 2: Not reported
Waste Type Code 3: Not reported
Waste Type Code 4: Not reported
Waste Type Code 5: Not reported
Waste Type Code 6: Not reported
Date Accepted: Not reported
Manifest Discrepancy Type: Not reported
Data Entry Number: Not reported
Was Load Rejected: NEW YORK, NY 10003
Reason Load Was Rejected: Not reported

Waste:
Manifest Year: Not reported
Waste Code: D008
Hand Code: H111
Quantity: 500 P

NY MANIFEST:
Country: USA
EPA ID: NYP004217976
Facility Status: Not reported
Location Address 1: 1985 3rd AVE
Code: BP
Location Address 2: Not reported
Total Tanks: Not reported
Location City: NEW YORK
Location State: NY
Location Zip: 10029
Location Zip 4: Not reported

NY MANIFEST:
EPAID: NYP004217976
Mailing Name: CONSOLIDATED EDISON - S BOX 45614
Mailing Contact: TOM TEELING
Mailing Address 1: 4 IRVING PLACE RM 828
Mailing Address 2: Not reported
Mailing City: NEW YORK
Mailing State: NY
Mailing Zip: 10003

Map ID
Direction
Distance
Elevation

MAP FINDINGS

Site

Database(s)

EDR ID Number
EPA ID Number

CON EDISON SERVICE BOX 45614 (Continued)

1014918187

Mailing Zip 4: Not reported
Mailing Country: USA
Mailing Phone: 2124603770

NY MANIFEST:

Document ID: Not reported
Manifest Status: Not reported
seq: Not reported
Year: 2010
Trans1 State ID: NJ0000027193
Trans2 State ID: Not reported
Generator Ship Date: 10/14/2010
Trans1 Recv Date: 10/14/2010
Trans2 Recv Date: Not reported
TSD Site Recv Date: 10/15/2010
Part A Recv Date: Not reported
Part B Recv Date: Not reported
Generator EPA ID: NYP004217976
Trans1 EPA ID: Not reported
Trans2 EPA ID: Not reported
TSDF ID 1: NJD002200046
TSDF ID 2: Not reported
Manifest Tracking Number: 007656801JJK
Import Indicator: N
Export Indicator: N
Discr Quantity Indicator: N
Discr Type Indicator: N
Discr Residue Indicator: N
Discr Partial Reject Indicator: N
Discr Full Reject Indicator: N
Manifest Ref Number: Not reported
Alt Facility RCRA ID: Not reported
Alt Facility Sign Date: Not reported
MGMT Method Type Code: H111
Waste Code: Not reported
Waste Code: Not reported
Waste Code: Not reported
Waste Code: Not reported
Waste Code: Not reported
Waste Code: Not reported
Quantity: 500.0
Units: P - Pounds
Number of Containers: 1.0
Container Type: TT - Cargo tank, tank trucks
Handling Method: T Chemical, physical, or biological treatment.
Specific Gravity: 1.0
Waste Code: D008
Waste Code 1_2: Not reported
Waste Code 1_3: Not reported
Waste Code 1_4: Not reported
Waste Code 1_5: Not reported
Waste Code 1_6: Not reported

[Click this hyperlink](#) while viewing on your computer to access additional NY_MANIFEST: detail in the EDR Site Report.

Map ID
Direction
Distance
Elevation

MAP FINDINGS

Site

Database(s)

EDR ID Number
EPA ID Number

AF391
SE
1/8-1/4
0.236 mi.
1248 ft.

CON EDISON SERVICE BOX 45614
1985 3RD AVE & E 109 ST
NEW YORK, NY 10029

RCRA NonGen / NLR
NJ MANIFEST
NY MANIFEST

1014919348
NYP004235107

Site 7 of 9 in cluster AF

Relative:
Lower

RCRA NonGen / NLR:

Actual:
15 ft.

Date form received by agency: 06/05/2011
Facility name: CON EDISON SERVICE BOX 45614
Facility address: 1985 3RD AVE & E 109 ST
NEW YORK, NY 10029
EPA ID: NYP004235107
Mailing address: IRVING PLAZA RM 828
NEW YORK, NY 10003
Contact: JOSE MONTALVO
Contact address: Not reported
Not reported
Contact country: Not reported
Contact telephone: 212-427-1331
Contact email: Not reported
EPA Region: 02
Classification: Non-Generator
Description: Handler: Non-Generators do not presently generate hazardous waste

Handler Activities Summary:

U.S. importer of hazardous waste: No
Mixed waste (haz. and radioactive): No
Recycler of hazardous waste: No
Transporter of hazardous waste: No
Treater, storer or disposer of HW: No
Underground injection activity: No
On-site burner exemption: No
Furnace exemption: No
Used oil fuel burner: No
Used oil processor: No
User oil refiner: No
Used oil fuel marketer to burner: No
Used oil Specification marketer: No
Used oil transfer facility: No
Used oil transporter: No

Historical Generators:

Date form received by agency: 05/06/2011
Site name: CON EDISON SERVICE BOX 45614
Classification: Conditionally Exempt Small Quantity Generator

Violation Status: No violations found

NJ MANIFEST:

EPA Id: NYP004235107
Mail Address: IRVING PLAZA RM 828
Mail City/State/Zip: NEW YORK, NY 10003
Facility Phone: Not reported
Emergency Phone: Not reported
Contact: JOSE MONTALVO
Comments: Not reported
SIC Code: Not reported
County: NY061
Municipal: Not reported

Map ID
Direction
Distance
Elevation

MAP FINDINGS

Site

Database(s)

EDR ID Number
EPA ID Number

CON EDISON SERVICE BOX 45614 (Continued)

1014919348

Previous EPA Id:	Not reported
Gen Flag:	Not reported
Trans Flag:	Not reported
TSDf Flag:	Not reported
Name Change:	Not reported
Date Change:	Not reported
Manifest:	
Manifest Number:	007019212JJK
EPA ID:	NYP004235107
Date Shipped:	5/6/2011
TSDf EPA ID:	NJD002200046
Transporter EPA ID:	NJ0000027193
Transporter 2 EPA ID:	Not reported
Transporter 3 EPA ID:	Not reported
Transporter 4 EPA ID:	Not reported
Transporter 5 EPA ID:	Not reported
Transporter 6 EPA ID:	Not reported
Transporter 7 EPA ID:	Not reported
Transporter 8 EPA ID:	Not reported
Transporter 9 EPA ID:	Not reported
Transporter 10 EPA ID:	Not reported
Date Trans1 Transported Waste:	Not reported
Date Trans2 Transported Waste:	Not reported
Date Trans3 Transported Waste:	Not reported
Date Trans4 Transported Waste:	Not reported
Date Trans5 Transported Waste:	Not reported
Date Trans6 Transported Waste:	Not reported
Date Trans7 Transported Waste:	Not reported
Date Trans8 Transported Waste:	Not reported
Date Trans9 Transported Waste:	Not reported
Date Trans10 Transported Waste:	Not reported
Date TSDf Received Waste:	Not reported
TSDf EPA Facility Name:	Not reported
QTY Units:	Not reported
Transporter SEQ ID:	Not reported
Transporter-1 Date:	Not reported
Waste SEQ ID:	Not reported
Waste Type Code 2:	Not reported
Waste Type Code 3:	Not reported
Waste Type Code 4:	Not reported
Waste Type Code 5:	Not reported
Waste Type Code 6:	Not reported
Date Accepted:	Not reported
Manifest Discrepancy Type:	Not reported
Data Entry Number:	Not reported
Was Load Rejectedd:	NEW YORK, NY 10003
Reason Load Was Rejected:	Not reported
Waste:	
Manifest Year:	Not reported
Waste Code:	D008
Hand Code:	H111
Quantity:	1,000.00 Pounds

Map ID
Direction
Distance
Elevation

MAP FINDINGS

Site

Database(s)

EDR ID Number
EPA ID Number

CON EDISON SERVICE BOX 45614 (Continued)

1014919348

NY MANIFEST:

Country: USA
EPA ID: NYP004235107
Facility Status: Not reported
Location Address 1: F/O 1985 3RD AVE N/O E 109TH ST
Code: BP
Location Address 2: Not reported
Total Tanks: Not reported
Location City: NEW YORK
Location State: NY
Location Zip: 10029
Location Zip 4: Not reported

NY MANIFEST:

EPAID: NYP004235107
Mailing Name: CONSOLIDATED EDISON
Mailing Contact: TOM TEELING
Mailing Address 1: 4 IRVING PLACE RM 828
Mailing Address 2: Not reported
Mailing City: NEW YORK
Mailing State: NY
Mailing Zip: 10003
Mailing Zip 4: Not reported
Mailing Country: USA
Mailing Phone: 2124603770

NY MANIFEST:

Document ID: Not reported
Manifest Status: Not reported
seq: Not reported
Year: 2011
Trans1 State ID: NJ0000027193
Trans2 State ID: Not reported
Generator Ship Date: 05/06/2011
Trans1 Recv Date: 05/06/2011
Trans2 Recv Date: Not reported
TSD Site Recv Date: 05/06/2011
Part A Recv Date: Not reported
Part B Recv Date: Not reported
Generator EPA ID: NYP004235107
Trans1 EPA ID: Not reported
Trans2 EPA ID: Not reported
TSD ID 1: NJD002200046
TSD ID 2: Not reported
Manifest Tracking Number: 007019212JJK
Import Indicator: N
Export Indicator: N
Discr Quantity Indicator: N
Discr Type Indicator: N
Discr Residue Indicator: N
Discr Partial Reject Indicator: N
Discr Full Reject Indicator: N
Manifest Ref Number: Not reported
Alt Facility RCRA ID: Not reported
Alt Facility Sign Date: Not reported
MGMT Method Type Code: H111
Waste Code: Not reported

Map ID
 Direction
 Distance
 Elevation

MAP FINDINGS

Site

Database(s)

EDR ID Number
 EPA ID Number

CON EDISON SERVICE BOX 45614 (Continued)

1014919348

Waste Code: Not reported
 Waste Code: Not reported
 Waste Code: Not reported
 Waste Code: Not reported
 Waste Code: Not reported
 Quantity: 1000.0
 Units: P - Pounds
 Number of Containers: 1.0
 Container Type: TT - Cargo tank, tank trucks
 Handling Method: T Chemical, physical, or biological treatment.
 Specific Gravity: 1.0
 Waste Code: D008
 Waste Code 1_2: Not reported
 Waste Code 1_3: Not reported
 Waste Code 1_4: Not reported
 Waste Code 1_5: Not reported
 Waste Code 1_6: Not reported

[Click this hyperlink](#) while viewing on your computer to access additional NY_MANIFEST: detail in the EDR Site Report.

AF392
SE
1/8-1/4
0.236 mi.
1248 ft.

CON EDISON SERVICE BOX: 45602
1980 3RD AVE
NEW YORK, NY 10029
Site 8 of 9 in cluster AF

RCRA NonGen / NLR **1016450390**
NY MANIFEST **NYP004294146**

Relative:
Lower
Actual:
15 ft.

RCRA NonGen / NLR:
 Date form received by agency: 04/18/2013
 Facility name: CON EDISON SERVICE BOX: 45602
 Facility address: 1980 3RD AVE
 NEW YORK, NY 10029
 EPA ID: NYP004294146
 Contact: JUAN RODRIGUEZ
 Contact address: Not reported
 Not reported
 Contact country: Not reported
 Contact telephone: 347-865-5931
 Contact email: Not reported
 EPA Region: 02
 Classification: Non-Generator
 Description: Handler: Non-Generators do not presently generate hazardous waste

Handler Activities Summary:

U.S. importer of hazardous waste: No
 Mixed waste (haz. and radioactive): No
 Recycler of hazardous waste: No
 Transporter of hazardous waste: No
 Treater, storer or disposer of HW: No
 Underground injection activity: No
 On-site burner exemption: No
 Furnace exemption: No
 Used oil fuel burner: No
 Used oil processor: No
 User oil refiner: No
 Used oil fuel marketer to burner: No

Map ID
Direction
Distance
Elevation

MAP FINDINGS

Site

Database(s)

EDR ID Number
EPA ID Number

CON EDISON SERVICE BOX: 45602 (Continued)

1016450390

Used oil Specification marketer: No
Used oil transfer facility: No
Used oil transporter: No

Historical Generators:

Date form received by agency: 03/18/2013
Site name: CON EDISON SERVICE BOX: 45602
Classification: Conditionally Exempt Small Quantity Generator

Violation Status: No violations found

NY MANIFEST:

Country: USA
EPA ID: NYP004294146
Facility Status: Not reported
Location Address 1: 1980 THIRD AVE
Code: BP
Location Address 2: SERVICE BOX # 45602
Total Tanks: Not reported
Location City: NEW YORK
Location State: NY
Location Zip: 10029
Location Zip 4: Not reported

NY MANIFEST:

EPAID: NYP004294146
Mailing Name: CON EDISON
Mailing Contact: TOM TEELING
Mailing Address 1: 4 IRVING PLACE 15TH FLOOR
Mailing Address 2: Not reported
Mailing City: NEW YORK
Mailing State: NY
Mailing Zip: 10003
Mailing Zip 4: Not reported
Mailing Country: USA
Mailing Phone: 2124603770

NY MANIFEST:

Document ID: Not reported
Manifest Status: Not reported
seq: Not reported
Year: 2013
Trans1 State ID: NJ0000027193
Trans2 State ID: Not reported
Generator Ship Date: 03/18/2013
Trans1 Recv Date: 03/18/2013
Trans2 Recv Date: Not reported
TSD Site Recv Date: 03/20/2013
Part A Recv Date: Not reported
Part B Recv Date: Not reported
Generator EPA ID: NYP004294146
Trans1 EPA ID: Not reported
Trans2 EPA ID: Not reported
TSDF ID 1: NJD002200046
TSDF ID 2: Not reported
Manifest Tracking Number: 010708113JJK
Import Indicator: N

Map ID
 Direction
 Distance
 Elevation

MAP FINDINGS

Site

Database(s)

EDR ID Number
 EPA ID Number

CON EDISON SERVICE BOX: 45602 (Continued)

1016450390

Export Indicator: N
 Discr Quantity Indicator: N
 Discr Type Indicator: N
 Discr Residue Indicator: N
 Discr Partial Reject Indicator: N
 Discr Full Reject Indicator: N
 Manifest Ref Number: Not reported
 Alt Facility RCRA ID: Not reported
 Alt Facility Sign Date: Not reported
 MGMT Method Type Code: H110
 Waste Code: Not reported
 Waste Code: Not reported
 Waste Code: Not reported
 Waste Code: Not reported
 Waste Code: Not reported
 Waste Code: Not reported
 Quantity: 500
 Units: P - Pounds
 Number of Containers: 1
 Container Type: TT - Cargo tank, tank trucks
 Handling Method: T Chemical, physical, or biological treatment.
 Specific Gravity: 1
 Waste Code: D008
 Waste Code 1_2: Not reported
 Waste Code 1_3: Not reported
 Waste Code 1_4: Not reported
 Waste Code 1_5: Not reported
 Waste Code 1_6: Not reported

[Click this hyperlink](#) while viewing on your computer to access additional NY_MANIFEST: detail in the EDR Site Report.

**AI393
 NNE
 1/8-1/4
 0.236 mi.
 1248 ft.**

**MADISON COURT ASSOCIATES LP
 75 EAST 116TH STREET
 NEW YORK, NY 10029
 Site 5 of 7 in cluster AI**

**NY AST A100294925
 N/A**

**Relative:
 Higher
 Actual:
 30 ft.**

AST:
 Region: STATE
 DEC Region: 2
 Site Status: Active
 Facility Id: 2-609150
 Program Type: PBS
 UTM X: 589073.41836
 UTM Y: 4517060.81288
 Expiration Date: 07/25/2018
 Site Type: Apartment Building/Office Building

Affiliation Records:
 Site Id: 30996
 Affiliation Type: Facility Owner
 Company Name: MADISON COURT ASSOCIATES LP
 Contact Type: MANAGING AGENT
 Contact Name: JOEL GENDELS
 Address1: 542 MAIN STREET STE. 2
 Address2: Not reported

Map ID
Direction
Distance
Elevation

MAP FINDINGS

Site

Database(s)

EDR ID Number
EPA ID Number

MADISON COURT ASSOCIATES LP (Continued)

A100294925

City: NEW ROCHELLE
State: NY
Zip Code: 10801
Country Code: 001
Phone: (914) 380-8220
EMail: Not reported
Fax Number: Not reported
Modified By: NRLOMBAR
Date Last Modified: 2004-11-02

Site Id: 30996
Affiliation Type: Mail Contact
Company Name: MADISON COURT ASSOC., LP
Contact Type: Not reported
Contact Name: JOEL GENDELS
Address1: 542 MAIN STREET
Address2: SUITE 2
City: NEW ROCHELLE
State: NY
Zip Code: 10801
Country Code: 001
Phone: (914) 380-8220
EMail: CVASQUEZ@CORNELLPACE.COM
Fax Number: Not reported
Modified By: NRLOMBAR
Date Last Modified: 2014-03-05

Site Id: 30996
Affiliation Type: Facility Operator
Company Name: MADISON COURT ASSOCIATES LP
Contact Type: Not reported
Contact Name: RAMON CAPELLAN
Address1: Not reported
Address2: Not reported
City: Not reported
State: NN
Zip Code: Not reported
Country Code: 001
Phone: (917) 418-7065
EMail: Not reported
Fax Number: Not reported
Modified By: KAKYER
Date Last Modified: 2013-06-04

Site Id: 30996
Affiliation Type: Emergency Contact
Company Name: MADISON COURT ASSOCIATES LP
Contact Type: Not reported
Contact Name: MARY CAMACHO
Address1: Not reported
Address2: Not reported
City: Not reported
State: NN
Zip Code: Not reported
Country Code: 999
Phone: (914) 380-8255
EMail: Not reported

Map ID
Direction
Distance
Elevation

MAP FINDINGS

Site

Database(s)

EDR ID Number
EPA ID Number

MADISON COURT ASSOCIATES LP (Continued)

A100294925

Fax Number: Not reported
Modified By: KAKYER
Date Last Modified: 2013-06-04

Tank Info:

Tank Number: 001
Tank Id: 66596
Material Code: 0001
Common Name of Substance: #2 Fuel Oil (On-Site Consumption)

Equipment Records:

D00 - Pipe Type - No Piping
G00 - Tank Secondary Containment - None
H00 - Tank Leak Detection - None
I00 - Overfill - None
B00 - Tank External Protection - None
F00 - Pipe External Protection - None
C01 - Pipe Location - Aboveground
J00 - Dispenser - None
A00 - Tank Internal Protection - None
K00 - Spill Prevention - None

Tank Location: 1
Tank Type: Steel/Carbon Steel/Iron
Tank Status: In Service
Pipe Model: Not reported
Install Date: 06/15/2002
Capacity Gallons: 3500
Tightness Test Method: NN
Date Test: Not reported
Next Test Date: Not reported
Date Tank Closed: Not reported
Register: True
Modified By: KAKYER
Last Modified: 04/14/2017
Material Name: #2 fuel oil (on-site consumption)

Tank Number: 002
Tank Id: 180727
Material Code: 0001
Common Name of Substance: #2 Fuel Oil (On-Site Consumption)

Equipment Records:

G00 - Tank Secondary Containment - None
H00 - Tank Leak Detection - None
I00 - Overfill - None
D00 - Pipe Type - No Piping
J00 - Dispenser - None
B00 - Tank External Protection - None
C00 - Pipe Location - No Piping
F00 - Pipe External Protection - None
A00 - Tank Internal Protection - None
K00 - Spill Prevention - None

Tank Location: 1
Tank Type: Steel/Carbon Steel/Iron

Map ID
Direction
Distance
Elevation

MAP FINDINGS

Site

Database(s)

EDR ID Number
EPA ID Number

MADISON COURT ASSOCIATES LP (Continued)

A100294925

Tank Status: In Service
Pipe Model: Not reported
Install Date: 06/15/2002
Capacity Gallons: 1080
Tightness Test Method: NN
Date Test: Not reported
Next Test Date: Not reported
Date Tank Closed: Not reported
Register: True
Modified By: KAKYER
Last Modified: 04/14/2017
Material Name: #2 fuel oil (on-site consumption)

**AI394
NNE
1/8-1/4
0.236 mi.
1248 ft.**

**MADISON COURT ASSOC, LP
58 EAST 117TH STREET
NEW YORK, NY 10035**

**NY AST A100294924
N/A**

Site 6 of 7 in cluster AI

**Relative:
Higher**

AST:

**Actual:
30 ft.**

Region: STATE
DEC Region: 2
Site Status: Active
Facility Id: 2-609151
Program Type: PBS
UTM X: 589069.07896
UTM Y: 4517147.91487
Expiration Date: 07/25/2018
Site Type: Apartment Building/Office Building

Affiliation Records:

Site Id: 30997
Affiliation Type: Facility Owner
Company Name: MADISON COURT ASSOC, LP
Contact Type: AGENT
Contact Name: JOEL GENDELS
Address1: 542 MAIN ST., 2ND FLOOR
Address2: Not reported
City: NEW ROCHELLE
State: NY
Zip Code: 10801
Country Code: 001
Phone: (914) 380-8220
EMail: Not reported
Fax Number: Not reported
Modified By: dxliving
Date Last Modified: 2008-05-28

Site Id: 30997
Affiliation Type: Facility Operator
Company Name: MADISON COURT ASSOC, LP
Contact Type: Not reported
Contact Name: CATALINO GONZALEZ
Address1: Not reported
Address2: Not reported
City: Not reported
State: NN
Zip Code: Not reported

Map ID
Direction
Distance
Elevation

MAP FINDINGS

Site

Database(s)

EDR ID Number
EPA ID Number

MADISON COURT ASSOC, LP (Continued)

A100294924

Country Code: 001
Phone: (917) 418-7065
EMail: Not reported
Fax Number: Not reported
Modified By: KAKYER
Date Last Modified: 2013-06-04

Site Id: 30997
Affiliation Type: Emergency Contact
Company Name: MADISON COURT ASSOC, LP
Contact Type: Not reported
Contact Name: MARY CAMACHO
Address1: Not reported
Address2: Not reported
City: Not reported
State: NN
Zip Code: Not reported
Country Code: 999
Phone: (914) 380-8255
EMail: Not reported
Fax Number: Not reported
Modified By: KAKYER
Date Last Modified: 2013-06-04

Site Id: 30997
Affiliation Type: Mail Contact
Company Name: MADISON COURT ASSOC, LP
Contact Type: Not reported
Contact Name: JOEL GENDELS
Address1: 542 MAIN STREET
Address2: 2ND FLOOR
City: NEW ROCHELLE
State: NY
Zip Code: 10801
Country Code: 001
Phone: (914) 380-8220
EMail: Not reported
Fax Number: Not reported
Modified By: NRLOMBAR
Date Last Modified: 2014-03-05

Tank Info:

Tank Number: 001
Tank Id: 66597
Material Code: 0001
Common Name of Substance: #2 Fuel Oil (On-Site Consumption)

Equipment Records:

E00 - Piping Secondary Containment - None
H00 - Tank Leak Detection - None
I00 - Overfill - None
G00 - Tank Secondary Containment - None
B00 - Tank External Protection - None
F00 - Pipe External Protection - None
C01 - Pipe Location - Aboveground

Map ID
Direction
Distance
Elevation

MAP FINDINGS

Site

Database(s)

EDR ID Number
EPA ID Number

MADISON COURT ASSOC, LP (Continued)

A100294924

J00 - Dispenser - None
A00 - Tank Internal Protection - None
K00 - Spill Prevention - None
D00 - Pipe Type - No Piping
L00 - Piping Leak Detection - None
Tank Location: 1
Tank Type: Steel/Carbon Steel/Iron
Tank Status: In Service
Pipe Model: Not reported
Install Date: 06/17/2002
Capacity Gallons: 3500
Tightness Test Method: NN
Date Test: Not reported
Next Test Date: Not reported
Date Tank Closed: Not reported
Register: True
Modified By: KAKYER
Last Modified: 04/14/2017
Material Name: #2 fuel oil (on-site consumption)

**AE395
ESE
1/8-1/4
0.237 mi.
1250 ft.**

**CON EDISON
207 E 111 ST
NEW YORK, NY 10029**

**NY MANIFEST S117318567
N/A**

Site 8 of 9 in cluster AE

**Relative:
Lower
Actual:
15 ft.**

NY MANIFEST:
Country: USA
EPA ID: NYP004661203
Facility Status: Not reported
Location Address 1: 207 E 111 ST
Code: BP
Location Address 2: SB18394
Total Tanks: Not reported
Location City: NEW YORK
Location State: NY
Location Zip: 10029
Location Zip 4: Not reported
NY MANIFEST:
EPAID: NYP004661203
Mailing Name: CON EDISON
Mailing Contact: CON EDISON
Mailing Address 1: 4 IRVING PL
Mailing Address 2: 15TH FL
Mailing City: NEW YORK
Mailing State: NY
Mailing Zip: 10003
Mailing Zip 4: Not reported
Mailing Country: USA
Mailing Phone: Not reported
NY MANIFEST:
Document ID: Not reported
Manifest Status: Not reported
seq: Not reported
Year: 2014
Trans1 State ID: NJD003812047

Map ID
 Direction
 Distance
 Elevation

MAP FINDINGS

Site

Database(s)

EDR ID Number
 EPA ID Number

CON EDISON (Continued)

S117318567

Trans2 State ID:	Not reported
Generator Ship Date:	09/19/2014
Trans1 Recv Date:	09/19/2014
Trans2 Recv Date:	Not reported
TSD Site Recv Date:	09/19/2014
Part A Recv Date:	Not reported
Part B Recv Date:	Not reported
Generator EPA ID:	NYP004661203
Trans1 EPA ID:	Not reported
Trans2 EPA ID:	Not reported
TSD ID 1:	NJD991291105
TSD ID 2:	Not reported
Manifest Tracking Number:	002609569GBF
Import Indicator:	N
Export Indicator:	N
Discr Quantity Indicator:	N
Discr Type Indicator:	N
Discr Residue Indicator:	N
Discr Partial Reject Indicator:	N
Discr Full Reject Indicator:	N
Manifest Ref Number:	Not reported
Alt Facility RCRA ID:	Not reported
Alt Facility Sign Date:	Not reported
MGMT Method Type Code:	H110
Waste Code:	Not reported
Waste Code:	Not reported
Waste Code:	Not reported
Waste Code:	Not reported
Waste Code:	Not reported
Waste Code:	Not reported
Quantity:	500
Units:	P - Pounds
Number of Containers:	1
Container Type:	TT - Cargo tank, tank trucks
Handling Method:	T Chemical, physical, or biological treatment.
Specific Gravity:	1
Waste Code:	D008
Waste Code 1_2:	Not reported
Waste Code 1_3:	Not reported
Waste Code 1_4:	Not reported
Waste Code 1_5:	Not reported
Waste Code 1_6:	Not reported

[Click this hyperlink](#) while viewing on your computer to access additional NY_MANIFEST: detail in the EDR Site Report.

AD396 **1652 PARK AVENUE ASSOC. LLC**
NE **1648 PARK AVENUE**
1/8-1/4 **NEW YORK, NY 10035**
0.237 mi.
1251 ft. **Site 11 of 11 in cluster AD**

NY AST **A100295376**
N/A

Relative:	AST:	
Higher	Region:	STATE
Actual:	DEC Region:	2
29 ft.	Site Status:	Active
	Facility Id:	2-609983

Map ID
Direction
Distance
Elevation

MAP FINDINGS

Site

Database(s)

EDR ID Number
EPA ID Number

1652 PARK AVENUE ASSOC. LLC (Continued)

A100295376

Program Type: PBS
UTM X: 589147.79912
UTM Y: 4517063.59646
Expiration Date: 07/12/2020
Site Type: Apartment Building/Office Building

Affiliation Records:

Site Id: 349091
Affiliation Type: Facility Owner
Company Name: 1652 PARK AVENUE ASSOCIATES L.L.C.
Contact Type: MANAGING AGENT
Contact Name: JOEL GENDELS
Address1: 542 MAIN STREET, 2ND FL
Address2: Not reported
City: NEW ROCHELLE
State: NY
Zip Code: 10801
Country Code: 001
Phone: (914) 380-8220
EMail: Not reported
Fax Number: Not reported
Modified By: NTFREEMA
Date Last Modified: 2015-07-03

Site Id: 349091
Affiliation Type: Mail Contact
Company Name: 1652 PARK AVENUE ASSOCIATES L.L.C.
Contact Type: Not reported
Contact Name: JOEL GENDELS
Address1: 542 MAIN STREET
Address2: STE 2
City: NEW ROCHELLE
State: NY
Zip Code: 10801
Country Code: 001
Phone: (914) 380-8220
EMail: CVASQUEZ@COMELLPACE.COM
Fax Number: Not reported
Modified By: NTFREEMA
Date Last Modified: 2015-07-03

Site Id: 349091
Affiliation Type: Facility Operator
Company Name: 1652 PARK AVENUE ASSOC. LLC
Contact Type: Not reported
Contact Name: TOMAS HERRERA
Address1: Not reported
Address2: Not reported
City: Not reported
State: NN
Zip Code: Not reported
Country Code: 001
Phone: (914) 879-4216
EMail: Not reported
Fax Number: Not reported
Modified By: NTFREEMA
Date Last Modified: 2015-07-03

Map ID
Direction
Distance
Elevation

MAP FINDINGS

Site

Database(s)

EDR ID Number
EPA ID Number

1652 PARK AVENUE ASSOC. LLC (Continued)

A100295376

Site Id: 349091
Affiliation Type: Emergency Contact
Company Name: 1652 PARK AVENUE ASSOCIATES L.L.C.
Contact Type: Not reported
Contact Name: MARY CAMACHO
Address1: Not reported
Address2: Not reported
City: Not reported
State: NN
Zip Code: Not reported
Country Code: 999
Phone: (914) 380-8255
EMail: Not reported
Fax Number: Not reported
Modified By: BVCAMPBE
Date Last Modified: 2010-05-18

Tank Info:

Tank Number: 001
Tank Id: 207174
Material Code: 0001
Common Name of Substance: #2 Fuel Oil (On-Site Consumption)

Equipment Records:

C01 - Pipe Location - Aboveground
E00 - Piping Secondary Containment - None
J02 - Dispenser - Suction Dispenser
A00 - Tank Internal Protection - None
B01 - Tank External Protection - Painted/Asphalt Coating
D01 - Pipe Type - Steel/Carbon Steel/Iron
F01 - Pipe External Protection - Painted/Asphalt Coating
K00 - Spill Prevention - None
I05 - Overfill - Vent Whistle
G01 - Tank Secondary Containment - Diking (Aboveground)
H06 - Tank Leak Detection - Impervious Barrier/Concrete Pad (A/G)
L00 - Piping Leak Detection - None
Tank Location: 3
Tank Type: Steel/Carbon Steel/Iron
Tank Status: In Service
Pipe Model: Not reported
Install Date: 10/28/2004
Capacity Gallons: 3000
Tightness Test Method: NN
Date Test: Not reported
Next Test Date: Not reported
Date Tank Closed: Not reported
Register: True
Modified By: NTFREEMA
Last Modified: 04/14/2017
Material Name: #2 fuel oil (on-site consumption)

Map ID
Direction
Distance
Elevation

MAP FINDINGS

Site

Database(s)

EDR ID Number
EPA ID Number

AF397
SSE
1/8-1/4
0.237 mi.
1254 ft.

CON EDISON SERVICE BOX: 45600
1970 3RD AVE
NEW YORK, NY 10029

RCRA NonGen / NLR
NY MANIFEST
1016450388
NYP004294120

Site 9 of 9 in cluster AF

Relative:
Lower

RCRA NonGen / NLR:

Actual:
15 ft.

Date form received by agency: 04/18/2013
Facility name: CON EDISON SERVICE BOX: 45600
Facility address: 1970 3RD AVE
NEW YORK, NY 10029
EPA ID: NYP004294120
Contact: JUAN RODRIGUEZ
Contact address: Not reported
Not reported
Contact country: Not reported
Contact telephone: 347-865-5931
Contact email: Not reported
EPA Region: 02
Classification: Non-Generator
Description: Handler: Non-Generators do not presently generate hazardous waste

Handler Activities Summary:

U.S. importer of hazardous waste: No
Mixed waste (haz. and radioactive): No
Recycler of hazardous waste: No
Transporter of hazardous waste: No
Treater, storer or disposer of HW: No
Underground injection activity: No
On-site burner exemption: No
Furnace exemption: No
Used oil fuel burner: No
Used oil processor: No
User oil refiner: No
Used oil fuel marketer to burner: No
Used oil Specification marketer: No
Used oil transfer facility: No
Used oil transporter: No

Historical Generators:

Date form received by agency: 03/18/2013
Site name: CON EDISON SERVICE BOX: 45600
Classification: Conditionally Exempt Small Quantity Generator

Violation Status: No violations found

NY MANIFEST:

Country: USA
EPA ID: NYP004294120
Facility Status: Not reported
Location Address 1: 1970 THIRD AVE
Code: BP
Location Address 2: SERVICE BOX # 45600
Total Tanks: Not reported
Location City: NEW YORK
Location State: NY
Location Zip: 10029
Location Zip 4: Not reported

Map ID
Direction
Distance
Elevation

MAP FINDINGS

Site

Database(s)

EDR ID Number
EPA ID Number

CON EDISON SERVICE BOX: 45600 (Continued)

1016450388

NY MANIFEST:

EPAID: NYP004294120
Mailing Name: CON EDISON
Mailing Contact: TOM TEELING
Mailing Address 1: 4 IRVING PLACE 15TH FLOOR
Mailing Address 2: Not reported
Mailing City: NEW YORK
Mailing State: NY
Mailing Zip: 10003
Mailing Zip 4: Not reported
Mailing Country: USA
Mailing Phone: 2124603770

NY MANIFEST:

Document ID: Not reported
Manifest Status: Not reported
seq: Not reported
Year: 2013
Trans1 State ID: NJ0000027193
Trans2 State ID: Not reported
Generator Ship Date: 03/18/2013
Trans1 Recv Date: 03/18/2013
Trans2 Recv Date: Not reported
TSD Site Recv Date: 03/20/2013
Part A Recv Date: Not reported
Part B Recv Date: Not reported
Generator EPA ID: NYP004294120
Trans1 EPA ID: Not reported
Trans2 EPA ID: Not reported
TSD ID 1: NJD002200046
TSD ID 2: Not reported
Manifest Tracking Number: 010708122JJK
Import Indicator: N
Export Indicator: N
Discr Quantity Indicator: N
Discr Type Indicator: N
Discr Residue Indicator: N
Discr Partial Reject Indicator: N
Discr Full Reject Indicator: N
Manifest Ref Number: Not reported
Alt Facility RCRA ID: Not reported
Alt Facility Sign Date: Not reported
MGMT Method Type Code: H110
Waste Code: Not reported
Waste Code: Not reported
Waste Code: Not reported
Waste Code: Not reported
Waste Code: Not reported
Waste Code: Not reported
Quantity: 500
Units: P - Pounds
Number of Containers: 1
Container Type: TT - Cargo tank, tank trucks
Handling Method: T Chemical, physical, or biological treatment.
Specific Gravity: 1
Waste Code: D008

Map ID
Direction
Distance
Elevation

MAP FINDINGS

Site

Database(s)

EDR ID Number
EPA ID Number

CON EDISON SERVICE BOX: 45600 (Continued)

1016450388

Waste Code 1_2: Not reported
Waste Code 1_3: Not reported
Waste Code 1_4: Not reported
Waste Code 1_5: Not reported
Waste Code 1_6: Not reported

[Click this hyperlink](#) while viewing on your computer to access additional NY_MANIFEST: detail in the EDR Site Report.

AP398
North
1/8-1/4
0.240 mi.
1265 ft.

CON EDISON SERVICE BOX 19122
10 W 116TH ST
NEW YORK, NY 10026
Site 3 of 5 in cluster AP

RCRA NonGen / NLR **1014926735**
NJ MANIFEST **NYP004245155**
NY MANIFEST

Relative:
Higher
Actual:
24 ft.

RCRA NonGen / NLR:
Date form received by agency: 01/06/2012
Facility name: CON EDISON SERVICE BOX 19122
Facility address: 10 W 116TH ST
NEW YORK, NY 10026
EPA ID: NYP004245155
Mailing address: 4 IRVING PL, RM 828
NEW YORK, NY 10003
Contact: JUAN RODRIGUEZ
Contact address: Not reported
Not reported
Contact country: Not reported
Contact telephone: 347-865-5931
Contact email: Not reported
EPA Region: 02
Classification: Non-Generator
Description: Handler: Non-Generators do not presently generate hazardous waste

Handler Activities Summary:
U.S. importer of hazardous waste: No
Mixed waste (haz. and radioactive): No
Recycler of hazardous waste: No
Transporter of hazardous waste: No
Treater, storer or disposer of HW: No
Underground injection activity: No
On-site burner exemption: No
Furnace exemption: No
Used oil fuel burner: No
Used oil processor: No
Used oil refiner: No
Used oil fuel marketer to burner: No
Used oil Specification marketer: No
Used oil transfer facility: No
Used oil transporter: No

Historical Generators:
Date form received by agency: 12/07/2011
Site name: CON EDISON SERVICE BOX 19122
Classification: Conditionally Exempt Small Quantity Generator

Violation Status: No violations found

Map ID
Direction
Distance
Elevation

MAP FINDINGS

Site

Database(s)

EDR ID Number
EPA ID Number

CON EDISON SERVICE BOX 19122 (Continued)

1014926735

NJ MANIFEST:

EPA Id: NYP004245155
Mail Address: 4 IRVING PL, RM 828
Mail City/State/Zip: NEW YORK, NY 10003
Facility Phone: Not reported
Emergency Phone: Not reported
Contact: JUAN RODRIGUEZ
Comments: Not reported
SIC Code: Not reported
County: NY061
Municipal: Not reported
Previous EPA Id: Not reported
Gen Flag: Not reported
Trans Flag: Not reported
TSDf Flag: Not reported
Name Change: Not reported
Date Change: Not reported

Manifest:

Manifest Number: 006903849JJK
EPA ID: NYP004245155
Date Shipped: 12/7/2011
TSDf EPA ID: NJD002200046
Transporter EPA ID: NJ0000027193
Transporter 2 EPA ID: Not reported
Transporter 3 EPA ID: Not reported
Transporter 4 EPA ID: Not reported
Transporter 5 EPA ID: Not reported
Transporter 6 EPA ID: Not reported
Transporter 7 EPA ID: Not reported
Transporter 8 EPA ID: Not reported
Transporter 9 EPA ID: Not reported
Transporter 10 EPA ID: Not reported
Date Trans1 Transported Waste: Not reported
Date Trans2 Transported Waste: Not reported
Date Trans3 Transported Waste: Not reported
Date Trans4 Transported Waste: Not reported
Date Trans5 Transported Waste: Not reported
Date Trans6 Transported Waste: Not reported
Date Trans7 Transported Waste: Not reported
Date Trans8 Transported Waste: Not reported
Date Trans9 Transported Waste: Not reported
Date Trans10 Transported Waste: Not reported
Date TSDf Received Waste: Not reported
TSDf EPA Facility Name: Not reported
QTY Units: Not reported
Transporter SEQ ID: Not reported
Transporter-1 Date: Not reported
Waste SEQ ID: Not reported
Waste Type Code 2: Not reported
Waste Type Code 3: Not reported
Waste Type Code 4: Not reported
Waste Type Code 5: Not reported
Waste Type Code 6: Not reported
Date Accepted: Not reported
Manifest Discrepancy Type: Not reported
Data Entry Number: Not reported

Map ID
Direction
Distance
Elevation

MAP FINDINGS

Site

Database(s)

EDR ID Number
EPA ID Number

CON EDISON SERVICE BOX 19122 (Continued)

1014926735

Was Load Rejected: NEW YORK, NY 10003
Reason Load Was Rejected: Not reported
Waste:
Manifest Year: Not reported
Waste Code: D008
Hand Code: H111
Quantity: 250.00 Pounds

NY MANIFEST:
Country: USA
EPA ID: NYP004245155
Facility Status: Not reported
Location Address 1: W116TH ST
Code: BP
Location Address 2: Not reported
Total Tanks: Not reported
Location City: NEW YORK
Location State: NY
Location Zip: Not reported
Location Zip 4: Not reported

NY MANIFEST:
EPAID: NYP004245155
Mailing Name: CONED
Mailing Contact: CONED
Mailing Address 1: 4 IRVING PLACE
Mailing Address 2: 15TH FLOOR
Mailing City: NEW YORK
Mailing State: NY
Mailing Zip: 10004
Mailing Zip 4: Not reported
Mailing Country: USA
Mailing Phone: Not reported

NY MANIFEST:
Document ID: Not reported
Manifest Status: Not reported
seq: Not reported
Year: 2011
Trans1 State ID: NJ0000027193
Trans2 State ID: Not reported
Generator Ship Date: 12/07/2011
Trans1 Recv Date: 12/07/2011
Trans2 Recv Date: Not reported
TSD Site Recv Date: 12/07/2011
Part A Recv Date: Not reported
Part B Recv Date: Not reported
Generator EPA ID: NYP004245155
Trans1 EPA ID: Not reported
Trans2 EPA ID: Not reported
TSD ID 1: NJD002200046
TSD ID 2: Not reported
Manifest Tracking Number: 006903849JJK

Map ID
 Direction
 Distance
 Elevation

MAP FINDINGS

Site

Database(s)

EDR ID Number
 EPA ID Number

CON EDISON SERVICE BOX 19122 (Continued)

1014926735

Import Indicator: N
 Export Indicator: N
 Discr Quantity Indicator: N
 Discr Type Indicator: N
 Discr Residue Indicator: N
 Discr Partial Reject Indicator: N
 Discr Full Reject Indicator: N
 Manifest Ref Number: Not reported
 Alt Facility RCRA ID: Not reported
 Alt Facility Sign Date: Not reported
 MGMT Method Type Code: H111
 Waste Code: Not reported
 Waste Code: Not reported
 Waste Code: Not reported
 Waste Code: Not reported
 Waste Code: Not reported
 Waste Code: Not reported
 Quantity: 250.0
 Units: P - Pounds
 Number of Containers: 1.0
 Container Type: TT - Cargo tank, tank trucks
 Handling Method: T Chemical, physical, or biological treatment.
 Specific Gravity: 1.0
 Waste Code: D008
 Waste Code 1_2: Not reported
 Waste Code 1_3: Not reported
 Waste Code 1_4: Not reported
 Waste Code 1_5: Not reported
 Waste Code 1_6: Not reported

[Click this hyperlink](#) while viewing on your computer to access additional NY_MANIFEST: detail in the EDR Site Report.

AP399
North
1/8-1/4
0.240 mi.
1265 ft.

CON EDISON SERVICE BOX 19122
10 W 116TH ST E OF LENOX AVE
NEW YORK, NY 10026
Site 4 of 5 in cluster AP

RCRA NonGen / NLR **1014918989**
NJ MANIFEST **NYP004226082**
NY MANIFEST

Relative:
Higher
Actual:
24 ft.

RCRA NonGen / NLR:
 Date form received by agency: 03/01/2011
 Facility name: CON EDISON SERVICE BOX 19122
 Facility address: 10 W 116TH ST E OF LENOX AVE
 NEW YORK, NY 10026
 EPA ID: NYP004226082
 Mailing address: IRVING PL RM 828
 NEW YORK, NY 10003
 Contact: MEGAN KUDLACK
 Contact address: Not reported
 Not reported
 Contact country: Not reported
 Contact telephone: 212-427-1277
 Contact email: Not reported
 EPA Region: 02
 Classification: Non-Generator
 Description: Handler: Non-Generators do not presently generate hazardous waste

Map ID
Direction
Distance
Elevation

MAP FINDINGS

Site

Database(s)

EDR ID Number
EPA ID Number

CON EDISON SERVICE BOX 19122 (Continued)

1014918989

Handler Activities Summary:

U.S. importer of hazardous waste: No
Mixed waste (haz. and radioactive): No
Recycler of hazardous waste: No
Transporter of hazardous waste: No
Treater, storer or disposer of HW: No
Underground injection activity: No
On-site burner exemption: No
Furnace exemption: No
Used oil fuel burner: No
Used oil processor: No
User oil refiner: No
Used oil fuel marketer to burner: No
Used oil Specification marketer: No
Used oil transfer facility: No
Used oil transporter: No

Historical Generators:

Date form received by agency: 01/30/2011
Site name: CON EDISON SERVICE BOX 19122
Classification: Conditionally Exempt Small Quantity Generator

Violation Status: No violations found

NJ MANIFEST:

EPA Id: NYP004226082
Mail Address: IRVING PL RM 828
Mail City/State/Zip: NEW YORK, NY 10003
Facility Phone: Not reported
Emergency Phone: Not reported
Contact: MEGAN KUDLACK
Comments: Not reported
SIC Code: Not reported
County: NY061
Municipal: Not reported
Previous EPA Id: Not reported
Gen Flag: Not reported
Trans Flag: Not reported
TSD Flag: Not reported
Name Change: Not reported
Date Change: Not reported

Manifest:

Manifest Number: 007660174JJK
EPA ID: NYP004226082
Date Shipped: 1/30/2011
TSD EPA ID: NJD002200046
Transporter EPA ID: NJ0000027193
Transporter 2 EPA ID: Not reported
Transporter 3 EPA ID: Not reported
Transporter 4 EPA ID: Not reported
Transporter 5 EPA ID: Not reported
Transporter 6 EPA ID: Not reported
Transporter 7 EPA ID: Not reported
Transporter 8 EPA ID: Not reported
Transporter 9 EPA ID: Not reported
Transporter 10 EPA ID: Not reported

Map ID
Direction
Distance
Elevation

MAP FINDINGS

Site

Database(s)

EDR ID Number
EPA ID Number

CON EDISON SERVICE BOX 19122 (Continued)

1014918989

Date Trans1 Transported Waste: Not reported
Date Trans2 Transported Waste: Not reported
Date Trans3 Transported Waste: Not reported
Date Trans4 Transported Waste: Not reported
Date Trans5 Transported Waste: Not reported
Date Trans6 Transported Waste: Not reported
Date Trans7 Transported Waste: Not reported
Date Trans8 Transported Waste: Not reported
Date Trans9 Transported Waste: Not reported
Date Trans10 Transported Waste: Not reported
Date TSDf Received Waste: Not reported
TSDf EPA Facility Name: Not reported
QTY Units: Not reported
Transporter SEQ ID: Not reported
Transporter-1 Date: Not reported
Waste SEQ ID: Not reported
Waste Type Code 2: Not reported
Waste Type Code 3: Not reported
Waste Type Code 4: Not reported
Waste Type Code 5: Not reported
Waste Type Code 6: Not reported
Date Accepted: Not reported
Manifest Discrepancy Type: Not reported
Data Entry Number: Not reported
Was Load Rejected: NEW YORK, NY 10003
Reason Load Was Rejected: Not reported

Waste:
Manifest Year: Not reported
Waste Code: D008
Hand Code: H111
Quantity: 500.00 Pounds

NY MANIFEST:
Country: USA
EPA ID: NYP004226082
Facility Status: Not reported
Location Address 1: 10 W116TH ST
Code: BP
Location Address 2: Not reported
Total Tanks: Not reported
Location City: NEW YORK
Location State: NY
Location Zip: Not reported
Location Zip 4: Not reported

NY MANIFEST:
EPAID: NYP004226082
Mailing Name: CONED
Mailing Contact: CONED
Mailing Address 1: 4 IRVING PLACE
Mailing Address 2: Not reported
Mailing City: NEW YORK
Mailing State: NY
Mailing Zip: 10004

Map ID
Direction
Distance
Elevation

MAP FINDINGS

Site

Database(s)

EDR ID Number
EPA ID Number

CON EDISON SERVICE BOX 19122 (Continued)

1014918989

Mailing Zip 4: Not reported
Mailing Country: USA
Mailing Phone: Not reported

NY MANIFEST:

Document ID: Not reported
Manifest Status: Not reported
seq: Not reported
Year: 2011
Trans1 State ID: NJ0000027193
Trans2 State ID: Not reported
Generator Ship Date: 01/30/2011
Trans1 Recv Date: 01/30/2011
Trans2 Recv Date: Not reported
TSD Site Recv Date: 01/31/2011
Part A Recv Date: Not reported
Part B Recv Date: Not reported
Generator EPA ID: NYP004226082
Trans1 EPA ID: Not reported
Trans2 EPA ID: Not reported
TSDF ID 1: NJD002200046
TSDF ID 2: Not reported
Manifest Tracking Number: 007660174JJK
Import Indicator: N
Export Indicator: N
Discr Quantity Indicator: N
Discr Type Indicator: N
Discr Residue Indicator: N
Discr Partial Reject Indicator: N
Discr Full Reject Indicator: N
Manifest Ref Number: Not reported
Alt Facility RCRA ID: Not reported
Alt Facility Sign Date: Not reported
MGMT Method Type Code: H111
Waste Code: Not reported
Waste Code: Not reported
Waste Code: Not reported
Waste Code: Not reported
Waste Code: Not reported
Waste Code: Not reported
Quantity: 500.0
Units: P - Pounds
Number of Containers: 1.0
Container Type: TT - Cargo tank, tank trucks
Handling Method: T Chemical, physical, or biological treatment.
Specific Gravity: 1.0
Waste Code: D008
Waste Code 1_2: Not reported
Waste Code 1_3: Not reported
Waste Code 1_4: Not reported
Waste Code 1_5: Not reported
Waste Code 1_6: Not reported

[Click this hyperlink](#) while viewing on your computer to access additional NY_MANIFEST: detail in the EDR Site Report.

MAP FINDINGS

Map ID
 Direction
 Distance
 Elevation

Site

Database(s)

EDR ID Number
 EPA ID Number

AE400 **204 EAST 112 LLC**
ESE **204 EAST 112TH ST**
1/8-1/4 **NEW YORK, NY 10029**
0.240 mi.
1265 ft. **Site 9 of 9 in cluster AE**

NY AST **U003384216**
 N/A

Relative:
Lower
Actual:
16 ft.

AST:
 Region: STATE
 DEC Region: 2
 Site Status: Active
 Facility Id: 2-085502
 Program Type: PBS
 UTM X: 589308.84228
 UTM Y: 4516582.91876
 Expiration Date: 12/16/2021
 Site Type: Apartment Building/Office Building

Affiliation Records:
 Site Id: 2055
 Affiliation Type: Facility Operator
 Company Name: 204 EAST 112 LLC
 Contact Type: Not reported
 Contact Name: MATTHEW
 Address1: Not reported
 Address2: Not reported
 City: Not reported
 State: NN
 Zip Code: Not reported
 Country Code: 001
 Phone: (212) 613-1700
 EMail: Not reported
 Fax Number: Not reported
 Modified By: MFLEONAR
 Date Last Modified: 2017-12-11

Site Id: 2055
 Affiliation Type: Emergency Contact
 Company Name: 204 EAST 112 LLC
 Contact Type: Not reported
 Contact Name: MATTHEW
 Address1: Not reported
 Address2: Not reported
 City: Not reported
 State: NN
 Zip Code: Not reported
 Country Code: 999
 Phone: (917) 204-4396
 EMail: Not reported
 Fax Number: Not reported
 Modified By: MFLEONAR
 Date Last Modified: 2017-12-11

Site Id: 2055
 Affiliation Type: Facility Owner
 Company Name: 204 EAST 112 LLC
 Contact Type: MANAGER
 Contact Name: YEHUDA RUZOHORSKY
 Address1: P.O. BOX 967
 Address2: Not reported
 City: NEW YORK

Map ID
Direction
Distance
Elevation

MAP FINDINGS

Site

Database(s)

EDR ID Number
EPA ID Number

204 EAST 112 LLC (Continued)

U003384216

State: NY
Zip Code: 10272
Country Code: 001
Phone: (212) 613-1700
EMail: SHIRA@ARCHROCKGROUP.COM
Fax Number: Not reported
Modified By: MFLEONAR
Date Last Modified: 2017-12-11

Site Id: 2055
Affiliation Type: Mail Contact
Company Name: 204 EAST 112 LLC
Contact Type: MANAGER
Contact Name: YEHUDA RUZOHORSKY
Address1: P.O. BOX 967
Address2: Not reported
City: NEW YORK
State: NY
Zip Code: 10272
Country Code: 001
Phone: (212) 613-1700
EMail: SHIRA@ARCHROCKGROUP.COM
Fax Number: Not reported
Modified By: MFLEONAR
Date Last Modified: 2017-12-11

Tank Info:

Tank Number: 001
Tank Id: 3319
Material Code: 0001
Common Name of Substance: #2 Fuel Oil (On-Site Consumption)

Equipment Records:

F00 - Pipe External Protection - None
G00 - Tank Secondary Containment - None
J02 - Dispenser - Suction Dispenser
L09 - Piping Leak Detection - Exempt Suction Piping
A00 - Tank Internal Protection - None
D01 - Pipe Type - Steel/Carbon Steel/Iron
C01 - Pipe Location - Aboveground
I04 - Overfill - Product Level Gauge (A/G)
B05 - Tank External Protection - Jacketed
I05 - Overfill - Vent Whistle
H99 - Tank Leak Detection - Other

Tank Location: 1
Tank Type: Steel/Carbon Steel/Iron
Tank Status: In Service
Pipe Model: Not reported
Install Date: 03/01/1990
Capacity Gallons: 3000
Tightness Test Method: -
Date Test: Not reported
Next Test Date: Not reported
Date Tank Closed: Not reported
Register: True

Map ID
Direction
Distance
Elevation

MAP FINDINGS

Site

Database(s)

EDR ID Number
EPA ID Number

204 EAST 112 LLC (Continued)

U003384216

Modified By: MFLEONAR
Last Modified: 12/11/2017
Material Name: #2 fuel oil (on-site consumption)

AJ401
ENE
1/8-1/4
0.241 mi.
1270 ft.

CON EDISON SERVICE BOX 18985
179 E 115TH ST E OF LEXINGTON AVE
NEW YORK, NY 10035

RCRA NonGen / NLR
NJ MANIFEST
NY MANIFEST

1014918848
NYP004224671

Site 5 of 5 in cluster AJ

Relative:
Higher

RCRA NonGen / NLR:

Actual:
20 ft.

Date form received by agency: 02/18/2011
Facility name: CON EDISON SERVICE BOX 18985
Facility address: 179 E 115TH ST E OF LEXINGTON AVE
NEW YORK, NY 10035
EPA ID: NYP004224671
Mailing address: IRVING PL RM 828
NEW YORK, NY 10003
Contact: MEGAN KUDLACK
Contact address: Not reported
Not reported
Contact country: Not reported
Contact telephone: 212-427-1277
Contact email: Not reported
EPA Region: 02
Classification: Non-Generator
Description: Handler: Non-Generators do not presently generate hazardous waste

Handler Activities Summary:

U.S. importer of hazardous waste: No
Mixed waste (haz. and radioactive): No
Recycler of hazardous waste: No
Transporter of hazardous waste: No
Treater, storer or disposer of HW: No
Underground injection activity: No
On-site burner exemption: No
Furnace exemption: No
Used oil fuel burner: No
Used oil processor: No
User oil refiner: No
Used oil fuel marketer to burner: No
Used oil Specification marketer: No
Used oil transfer facility: No
Used oil transporter: No

Historical Generators:

Date form received by agency: 01/19/2011
Site name: CON EDISON SERVICE BOX 18985
Classification: Conditionally Exempt Small Quantity Generator

Violation Status: No violations found

NJ MANIFEST:

EPA Id: NYP004224671
Mail Address: IRVING PL RM 828
Mail City/State/Zip: NEW YORK, NY 10003
Facility Phone: Not reported

Map ID
Direction
Distance
Elevation

MAP FINDINGS

Site

Database(s)

EDR ID Number
EPA ID Number

CON EDISON SERVICE BOX 18985 (Continued)

1014918848

Emergency Phone: Not reported
Contact: MEGAN KUDLACK
Comments: Not reported
SIC Code: Not reported
County: NY061
Municipal: Not reported
Previous EPA Id: Not reported
Gen Flag: Not reported
Trans Flag: Not reported
TSDf Flag: Not reported
Name Change: Not reported
Date Change: Not reported

Manifest:

Manifest Number: 001128777GBF
EPA ID: NYP004224671
Date Shipped: 1/19/2011
TSDf EPA ID: NJD991291105
Transporter EPA ID: NJD003812047
Transporter 2 EPA ID: NJD003812047
Transporter 3 EPA ID: Not reported
Transporter 4 EPA ID: Not reported
Transporter 5 EPA ID: Not reported
Transporter 6 EPA ID: Not reported
Transporter 7 EPA ID: Not reported
Transporter 8 EPA ID: Not reported
Transporter 9 EPA ID: Not reported
Transporter 10 EPA ID: Not reported
Date Trans1 Transported Waste: Not reported
Date Trans2 Transported Waste: Not reported
Date Trans3 Transported Waste: Not reported
Date Trans4 Transported Waste: Not reported
Date Trans5 Transported Waste: Not reported
Date Trans6 Transported Waste: Not reported
Date Trans7 Transported Waste: Not reported
Date Trans8 Transported Waste: Not reported
Date Trans9 Transported Waste: Not reported
Date Trans10 Transported Waste: Not reported
Date TSDf Received Waste: Not reported
TSDf EPA Facility Name: Not reported
QTY Units: Not reported
Transporter SEQ ID: Not reported
Transporter-1 Date: Not reported
Waste SEQ ID: Not reported
Waste Type Code 2: Not reported
Waste Type Code 3: Not reported
Waste Type Code 4: Not reported
Waste Type Code 5: Not reported
Waste Type Code 6: Not reported
Date Accepted: Not reported
Manifest Discrepancy Type: Not reported
Data Entry Number: Not reported
Was Load Rejected: NEW YORK, NY 10003
Reason Load Was Rejected: Not reported

Waste:

Manifest Year: Not reported
Waste Code: D008

Map ID
Direction
Distance
Elevation

MAP FINDINGS

Site

Database(s)

EDR ID Number
EPA ID Number

CON EDISON SERVICE BOX 18985 (Continued)

1014918848

Hand Code: H141
Quantity: 1,600.00 Pounds

NY MANIFEST:

Country: USA
EPA ID: NYP004224671
Facility Status: Not reported
Location Address 1: 174 E 115 ST
Code: BP
Location Address 2: Not reported
Total Tanks: Not reported
Location City: NEW YORK
Location State: NY
Location Zip: 10029
Location Zip 4: Not reported

NY MANIFEST:

EPAID: NYP004224671
Mailing Name: CONSOLIDATED EDISON
Mailing Contact: TOM TEELING
Mailing Address 1: 4 IRVING PLACE RM 828
Mailing Address 2: Not reported
Mailing City: NEW YORK
Mailing State: NY
Mailing Zip: 10003
Mailing Zip 4: Not reported
Mailing Country: USA
Mailing Phone: 2124603770

NY MANIFEST:

Document ID: Not reported
Manifest Status: Not reported
seq: Not reported
Year: 2011
Trans1 State ID: NJD003812047
Trans2 State ID: NJD003812047
Generator Ship Date: 01/19/2011
Trans1 Recv Date: 01/19/2011
Trans2 Recv Date: 01/20/2011
TSD Site Recv Date: 01/20/2011
Part A Recv Date: Not reported
Part B Recv Date: Not reported
Generator EPA ID: NYP004224671
Trans1 EPA ID: Not reported
Trans2 EPA ID: Not reported
TSD ID 1: NJD991291105
TSD ID 2: Not reported
Manifest Tracking Number: 001128777GBF
Import Indicator: N
Export Indicator: N
Discr Quantity Indicator: N
Discr Type Indicator: N
Discr Residue Indicator: N
Discr Partial Reject Indicator: N

Map ID
Direction
Distance
Elevation

MAP FINDINGS

Site

Database(s)

EDR ID Number
EPA ID Number

CON EDISON SERVICE BOX 18985 (Continued)

1014918848

Discr Full Reject Indicator: N
Manifest Ref Number: Not reported
Alt Facility RCRA ID: Not reported
Alt Facility Sign Date: Not reported
MGMT Method Type Code: H141
Waste Code: Not reported
Waste Code: Not reported
Waste Code: Not reported
Waste Code: Not reported
Waste Code: Not reported
Waste Code: Not reported
Quantity: 1600.0
Units: P - Pounds
Number of Containers: 1.0
Container Type: TT - Cargo tank, tank trucks
Handling Method: T Chemical, physical, or biological treatment.
Specific Gravity: 1.0
Waste Code: D008
Waste Code 1_2: Not reported
Waste Code 1_3: Not reported
Waste Code 1_4: Not reported
Waste Code 1_5: Not reported
Waste Code 1_6: Not reported

[Click this hyperlink](#) while viewing on your computer to access additional NY_MANIFEST: detail in the EDR Site Report.

AN402
NNW
1/8-1/4
0.241 mi.
1270 ft.

CON EDISON SERVICE BOX: 18952
36 W 115TH ST FRONT OF
NEW YORK, NY 10026
Site 2 of 3 in cluster AN

RCRA NonGen / NLR **1016450976**
NY MANIFEST **NYP004300109**

Relative:
Higher

RCRA NonGen / NLR:

Actual:
22 ft.

Date form received by agency: 05/09/2013
Facility name: CON EDISON SERVICE BOX: 18952
Facility address: 36 W 115TH ST FRONT OF
NEW YORK, NY 10026
EPA ID: NYP004300109
Contact: RICARDO CARTY
Contact address: Not reported
Not reported
Contact country: Not reported
Contact telephone: 646-772-3407
Contact email: Not reported
EPA Region: 02
Classification: Non-Generator
Description: Handler: Non-Generators do not presently generate hazardous waste

Handler Activities Summary:

U.S. importer of hazardous waste: No
Mixed waste (haz. and radioactive): No
Recycler of hazardous waste: No
Transporter of hazardous waste: No
Treater, storer or disposer of HW: No
Underground injection activity: No

Map ID
Direction
Distance
Elevation

MAP FINDINGS

Site

Database(s)

EDR ID Number
EPA ID Number

CON EDISON SERVICE BOX: 18952 (Continued)

1016450976

On-site burner exemption: No
Furnace exemption: No
Used oil fuel burner: No
Used oil processor: No
User oil refiner: No
Used oil fuel marketer to burner: No
Used oil Specification marketer: No
Used oil transfer facility: No
Used oil transporter: No

Historical Generators:

Date form received by agency: 04/09/2013
Site name: CON EDISON SERVICE BOX: 18952
Classification: Conditionally Exempt Small Quantity Generator

Violation Status: No violations found

NY MANIFEST:

Country: USA
EPA ID: NYP004300109
Facility Status: Not reported
Location Address 1: F/O W 115 ST
Code: BP
Location Address 2: SERVICE BOX # 18952
Total Tanks: Not reported
Location City: NEW YORK
Location State: NY
Location Zip: 10026
Location Zip 4: Not reported

NY MANIFEST:

EPAID: NYP004300109
Mailing Name: CON EDISON
Mailing Contact: TOM TEELING
Mailing Address 1: 4 IRVING PLACE 15TH FLOOR
Mailing Address 2: Not reported
Mailing City: NEW YORK
Mailing State: NY
Mailing Zip: 10003
Mailing Zip 4: Not reported
Mailing Country: USA
Mailing Phone: 2124603770

NY MANIFEST:

Document ID: Not reported
Manifest Status: Not reported
seq: Not reported
Year: 2013
Trans1 State ID: NJ0000027193
Trans2 State ID: Not reported
Generator Ship Date: 04/09/2013
Trans1 Recv Date: 04/09/2013
Trans2 Recv Date: Not reported
TSD Site Recv Date: 04/09/2013
Part A Recv Date: Not reported
Part B Recv Date: Not reported
Generator EPA ID: NYP004300109

Map ID
 Direction
 Distance
 Elevation

MAP FINDINGS

Site

Database(s)

EDR ID Number
 EPA ID Number

CON EDISON SERVICE BOX: 18952 (Continued)

1016450976

Trans1 EPA ID: Not reported
 Trans2 EPA ID: Not reported
 TSDF ID 1: NJD002200046
 TSDF ID 2: Not reported
 Manifest Tracking Number: 010708380JJK
 Import Indicator: N
 Export Indicator: N
 Discr Quantity Indicator: N
 Discr Type Indicator: N
 Discr Residue Indicator: N
 Discr Partial Reject Indicator: N
 Discr Full Reject Indicator: N
 Manifest Ref Number: Not reported
 Alt Facility RCRA ID: Not reported
 Alt Facility Sign Date: Not reported
 MGMT Method Type Code: H110
 Waste Code: Not reported
 Waste Code: Not reported
 Waste Code: Not reported
 Waste Code: Not reported
 Waste Code: Not reported
 Waste Code: Not reported
 Quantity: 500
 Units: P - Pounds
 Number of Containers: 1
 Container Type: TT - Cargo tank, tank trucks
 Handling Method: T Chemical, physical, or biological treatment.
 Specific Gravity: 1
 Waste Code: D008
 Waste Code 1_2: Not reported
 Waste Code 1_3: Not reported
 Waste Code 1_4: Not reported
 Waste Code 1_5: Not reported
 Waste Code 1_6: Not reported

[Click this hyperlink](#) while viewing on your computer to access additional NY_MANIFEST: detail in the EDR Site Report.

AG403
North
1/8-1/4
0.243 mi.
1281 ft.

CHURCH OF THE LORD JESUS CHRIST OF THE APOSTOLIC F
1421 FIFTH AVENUE
NEW YORK, NY 10035
Site 9 of 9 in cluster AG

NY AST U004078913
N/A

Relative:
Higher

AST:
 Region: STATE
 DEC Region: 2
 Site Status: Active
 Facility Id: 2-608293
 Program Type: PBS
 UTM X: 588881.78397
 UTM Y: 4517168.64369
 Expiration Date: 02/19/2018
 Site Type: Religious Building (Church, Synagogue, Mosque, Temple, etc.)

Actual:
26 ft.

Affiliation Records:
 Site Id: 30145

Map ID
Direction
Distance
Elevation

MAP FINDINGS

Site

Database(s)

EDR ID Number
EPA ID Number

CHURCH OF THE LORD JESUS CHRIST OF THE APOSTOLIC F (Continued)

U004078913

Affiliation Type: Facility Owner
Company Name: TRUSTEES OF THE GENERAL ASSEMBLY OF THE CHURCH OF
Contact Type: DEACON
Contact Name: LEON BLIGEN
Address1: 1421 FIFTH AVE OR PO BOX 1173
Address2: Not reported
City: NEW YORK
State: NY
Zip Code: 10035
Country Code: 001
Phone: (212) 369-3037
EMail: Not reported
Fax Number: Not reported
Modified By: DMMOLOUG
Date Last Modified: 2013-03-21

Site Id: 30145
Affiliation Type: Mail Contact
Company Name: CHURCH OF THE LORD JESUS
Contact Type: Not reported
Contact Name: LEON BLIGEN
Address1: CHRIST OF THE APOSTOLIC FAITH
Address2: P.O. BOX 1173
City: NEW YORK
State: NY
Zip Code: 10035
Country Code: 001
Phone: (212) 427-8229
EMail: BLIGENLM@AOL.COM
Fax Number: Not reported
Modified By: DMMOLOUG
Date Last Modified: 2013-03-21

Site Id: 30145
Affiliation Type: Facility Operator
Company Name: CHURCH OF THE LORD JESUS CHRIST OF THE APOSTOLIC F
Contact Type: Not reported
Contact Name: LEON BLIGEN
Address1: Not reported
Address2: Not reported
City: Not reported
State: NN
Zip Code: Not reported
Country Code: 001
Phone: (212) 369-3037
EMail: Not reported
Fax Number: Not reported
Modified By: msbaptis
Date Last Modified: 2008-03-10

Site Id: 30145
Affiliation Type: Emergency Contact
Company Name: TRUSTEES OF THE GENERAL ASSEMBLY OF THE CHURCH OF
Contact Type: Not reported
Contact Name: JULIUS L. BLIGEN
Address1: Not reported
Address2: Not reported

Map ID
Direction
Distance
Elevation

MAP FINDINGS

Site

Database(s)

EDR ID Number
EPA ID Number

CHURCH OF THE LORD JESUS CHRIST OF THE APOSTOLIC F (Continued)

U004078913

City: Not reported
State: NN
Zip Code: Not reported
Country Code: 999
Phone: (718) 464-6496
EMail: Not reported
Fax Number: Not reported
Modified By: DMMOLOUG
Date Last Modified: 2013-03-21

Tank Info:

Tank Number: 001
Tank Id: 65000
Material Code: 0001
Common Name of Substance: #2 Fuel Oil (On-Site Consumption)

Equipment Records:

H00 - Tank Leak Detection - None
L09 - Piping Leak Detection - Exempt Suction Piping
G03 - Tank Secondary Containment - Vault (w/o access)
C01 - Pipe Location - Aboveground
B00 - Tank External Protection - None
I05 - Overfill - Vent Whistle
A00 - Tank Internal Protection - None
D01 - Pipe Type - Steel/Carbon Steel/Iron
J02 - Dispenser - Suction Dispenser
F06 - Pipe External Protection - Wrapped

Tank Location: 6
Tank Type: Steel/Carbon Steel/Iron
Tank Status: Closed - Removed
Pipe Model: Not reported
Install Date: 01/01/1962
Capacity Gallons: 3000
Tightness Test Method: NN
Date Test: Not reported
Next Test Date: Not reported
Date Tank Closed: 11/04/2007
Register: True
Modified By: msbaptis
Last Modified: 04/14/2017
Material Name: #2 fuel oil (on-site consumption)

Tank Number: 002
Tank Id: 221902
Material Code: 0001
Common Name of Substance: #2 Fuel Oil (On-Site Consumption)

Equipment Records:

J02 - Dispenser - Suction Dispenser
A00 - Tank Internal Protection - None
B01 - Tank External Protection - Painted/Asphalt Coating
D01 - Pipe Type - Steel/Carbon Steel/Iron
K00 - Spill Prevention - None
F00 - Pipe External Protection - None

Map ID
Direction
Distance
Elevation

MAP FINDINGS

Site

Database(s)

EDR ID Number
EPA ID Number

CHURCH OF THE LORD JESUS CHRIST OF THE APOSTOLIC F (Continued)

U004078913

C01 - Pipe Location - Aboveground
I04 - Overfill - Product Level Gauge (A/G)
E00 - Piping Secondary Containment - None
H00 - Tank Leak Detection - None
L09 - Piping Leak Detection - Exempt Suction Piping
G02 - Tank Secondary Containment - Vault (w/access)
Tank Location: 6
Tank Type: Steel/Carbon Steel/Iron
Tank Status: In Service
Pipe Model: Not reported
Install Date: 12/01/2007
Capacity Gallons: 3000
Tightness Test Method: NN
Date Test: Not reported
Next Test Date: Not reported
Date Tank Closed: Not reported
Register: True
Modified By: DMMOLOUG
Last Modified: 04/14/2017
Material Name: #2 fuel oil (on-site consumption)

AP404
North
1/8-1/4
0.244 mi.
1286 ft.

CON EDISON SERVICE BOX: 19108
1 W 116TH ST
NEW YORK, NY 10025
Site 5 of 5 in cluster AP

RCRA NonGen / NLR 1016968366
NY MANIFEST NYP004419776

Relative:
Higher
Actual:
25 ft.

RCRA NonGen / NLR:
Date form received by agency: 02/15/2014
Facility name: CON EDISON SERVICE BOX: 19108
Facility address: 1 W 116TH ST
NEW YORK, NY 10025
EPA ID: NYP004419776
Mailing address: IRVING PL, 15TH FL NE
NEW YORK, NY 10003
Contact: THOMAS TEELING
Contact address: Not reported
Not reported
Contact country: Not reported
Contact telephone: 212-460-3770
Contact email: Not reported
EPA Region: 02
Classification: Non-Generator
Description: Handler: Non-Generators do not presently generate hazardous waste

Handler Activities Summary:
U.S. importer of hazardous waste: No
Mixed waste (haz. and radioactive): No
Recycler of hazardous waste: No
Transporter of hazardous waste: No
Treater, storer or disposer of HW: No
Underground injection activity: No
On-site burner exemption: No
Furnace exemption: No
Used oil fuel burner: No
Used oil processor: No
User oil refiner: No

Map ID
Direction
Distance
Elevation

MAP FINDINGS

Site

Database(s)

EDR ID Number
EPA ID Number

CON EDISON SERVICE BOX: 19108 (Continued)

1016968366

Used oil fuel marketer to burner: No
Used oil Specification marketer: No
Used oil transfer facility: No
Used oil transporter: No

Historical Generators:

Date form received by agency: 01/15/2014
Site name: CON EDISON SERVICE BOX: 19108
Classification: Conditionally Exempt Small Quantity Generator

Violation Status: No violations found

NY MANIFEST:

Country: USA
EPA ID: NYP004419776
Facility Status: Not reported
Location Address 1: F/O 1 WEST 116TH ST
Code: BP
Location Address 2: SB19108
Total Tanks: Not reported
Location City: NEW YORK
Location State: NY
Location Zip: 10025
Location Zip 4: Not reported

NY MANIFEST:

EPAID: NYP004419776
Mailing Name: CON EDISON
Mailing Contact: CON EDISON
Mailing Address 1: 4 IRVING PLACE
Mailing Address 2: 15TH FL
Mailing City: NEW YORK
Mailing State: NY
Mailing Zip: 10003
Mailing Zip 4: Not reported
Mailing Country: USA
Mailing Phone: Not reported

NY MANIFEST:

Document ID: Not reported
Manifest Status: Not reported
seq: Not reported
Year: 2014
Trans1 State ID: NJD003812047
Trans2 State ID: NJD003812047
Generator Ship Date: 01/15/2014
Trans1 Recv Date: 01/15/2014
Trans2 Recv Date: 01/17/2014
TSD Site Recv Date: 01/17/2014
Part A Recv Date: Not reported
Part B Recv Date: Not reported
Generator EPA ID: NYP004419776
Trans1 EPA ID: Not reported
Trans2 EPA ID: Not reported
TSD ID 1: NJD991291105
TSD ID 2: Not reported
Manifest Tracking Number: 002299528GBF

Map ID
 Direction
 Distance
 Elevation

MAP FINDINGS

Site

Database(s)

EDR ID Number
 EPA ID Number

CON EDISON SERVICE BOX: 19108 (Continued)

1016968366

Import Indicator: N
 Export Indicator: N
 Discr Quantity Indicator: N
 Discr Type Indicator: N
 Discr Residue Indicator: N
 Discr Partial Reject Indicator: N
 Discr Full Reject Indicator: N
 Manifest Ref Number: Not reported
 Alt Facility RCRA ID: Not reported
 Alt Facility Sign Date: Not reported
 MGMT Method Type Code: H110
 Waste Code: Not reported
 Waste Code: Not reported
 Waste Code: Not reported
 Waste Code: Not reported
 Waste Code: Not reported
 Waste Code: Not reported
 Quantity: 50
 Units: P - Pounds
 Number of Containers: 1
 Container Type: TT - Cargo tank, tank trucks
 Handling Method: T Chemical, physical, or biological treatment.
 Specific Gravity: 1
 Waste Code: D008
 Waste Code 1_2: Not reported
 Waste Code 1_3: Not reported
 Waste Code 1_4: Not reported
 Waste Code 1_5: Not reported
 Waste Code 1_6: Not reported

[Click this hyperlink](#) while viewing on your computer to access additional NY_MANIFEST: detail in the EDR Site Report.

AH405
SSW
1/8-1/4
0.245 mi.
1292 ft.

CON EDISON
1444 PARK AVE N OF E 106TH ST
NEW YORK, NY 10029
Site 5 of 5 in cluster AH

RCRA NonGen / NLR **1014399103**
NJ MANIFEST **NYP004214805**
NY MANIFEST

Relative:
Lower
Actual:
17 ft.

RCRA NonGen / NLR:
 Date form received by agency: 09/02/2010
 Facility name: CON EDISON
 Facility address: 1444 PARK AVE N OF E 106TH ST
 NEW YORK, NY 10029
 EPA ID: NYP004214805
 Mailing address: 4 IRVING PL, RM 828
 NEW YORK, NY 10003
 Contact: MEGAN RUSSELL
 Contact address: Not reported
 Not reported
 Contact country: Not reported
 Contact telephone: 212-427-1277
 Contact email: Not reported
 EPA Region: 02
 Classification: Non-Generator
 Description: Handler: Non-Generators do not presently generate hazardous waste

Map ID
Direction
Distance
Elevation

MAP FINDINGS

Site

Database(s)

EDR ID Number
EPA ID Number

CON EDISON (Continued)

1014399103

Handler Activities Summary:

U.S. importer of hazardous waste: No
Mixed waste (haz. and radioactive): No
Recycler of hazardous waste: No
Transporter of hazardous waste: No
Treater, storer or disposer of HW: No
Underground injection activity: No
On-site burner exemption: No
Furnace exemption: No
Used oil fuel burner: No
Used oil processor: No
User oil refiner: No
Used oil fuel marketer to burner: No
Used oil Specification marketer: No
Used oil transfer facility: No
Used oil transporter: No

Violation Status: No violations found

NJ MANIFEST:

EPA Id: NYP004214805
Mail Address: 4 IRVING PL, RM 828
Mail City/State/Zip: NEW YORK, NY 10003
Facility Phone: Not reported
Emergency Phone: Not reported
Contact: MEGAN RUSSELL
Comments: Not reported
SIC Code: Not reported
County: NY061
Municipal: Not reported
Previous EPA Id: Not reported
Gen Flag: Not reported
Trans Flag: Not reported
TSD Flag: Not reported
Name Change: Not reported
Date Change: Not reported

Manifest:

Manifest Number: 003533433JJK
EPA ID: NYP004214805
Date Shipped: 09/02/2010
TSD EPA ID: NJD002200046
Transporter EPA ID: NJ0000027193
Transporter 2 EPA ID: Not reported
Transporter 3 EPA ID: Not reported
Transporter 4 EPA ID: Not reported
Transporter 5 EPA ID: Not reported
Transporter 6 EPA ID: Not reported
Transporter 7 EPA ID: Not reported
Transporter 8 EPA ID: Not reported
Transporter 9 EPA ID: Not reported
Transporter 10 EPA ID: Not reported
Date Trans1 Transported Waste: 09/02/2010
Date Trans2 Transported Waste: Not reported
Date Trans3 Transported Waste: Not reported
Date Trans4 Transported Waste: Not reported
Date Trans5 Transported Waste: Not reported
Date Trans6 Transported Waste: Not reported

Map ID
Direction
Distance
Elevation

MAP FINDINGS

Site

Database(s)

EDR ID Number
EPA ID Number

CON EDISON (Continued)

1014399103

Date Trans7 Transported Waste: Not reported
Date Trans8 Transported Waste: Not reported
Date Trans9 Transported Waste: Not reported
Date Trans10 Transported Waste: Not reported
Date TSDF Received Waste: 09/02/2010
TSDF EPA Facility Name: Not reported
QTY Units: Not reported
Transporter SEQ ID: Not reported
Transporter-1 Date: Not reported
Waste SEQ ID: Not reported
Waste Type Code 2: Not reported
Waste Type Code 3: Not reported
Waste Type Code 4: Not reported
Waste Type Code 5: Not reported
Waste Type Code 6: Not reported
Date Accepted: Not reported
Manifest Discrepancy Type: Not reported
Data Entry Number: Not reported
Was Load Rejected: NEW YORK, NY 10003
Reason Load Was Rejected: Not reported

Waste:

Manifest Year: Not reported
Waste Code: D008
Hand Code: H111
Quantity: 500 P

NY MANIFEST:

Country: USA
EPA ID: NYP004214805
Facility Status: Not reported
Location Address 1: 1444 PARK AVE N/O E 106TH ST.
Code: BP
Location Address 2: Not reported
Total Tanks: Not reported
Location City: NEW YORK
Location State: NY
Location Zip: Not reported
Location Zip 4: Not reported

NY MANIFEST:

EPAID: NYP004214805
Mailing Name: CONSOLIDATED EDISON
Mailing Contact: TOM TEELING
Mailing Address 1: 4 IRVING PLACE RM 828
Mailing Address 2: Not reported
Mailing City: NEW YORK
Mailing State: NY
Mailing Zip: 10003
Mailing Zip 4: Not reported
Mailing Country: USA
Mailing Phone: 2124603770

NY MANIFEST:

Map ID
Direction
Distance
Elevation

MAP FINDINGS

Site

Database(s)

EDR ID Number
EPA ID Number

CON EDISON (Continued)

1014399103

Document ID:	Not reported
Manifest Status:	Not reported
seq:	Not reported
Year:	2010
Trans1 State ID:	NJ0000027193
Trans2 State ID:	Not reported
Generator Ship Date:	09/02/2010
Trans1 Recv Date:	09/02/2010
Trans2 Recv Date:	Not reported
TSD Site Recv Date:	09/02/2010
Part A Recv Date:	Not reported
Part B Recv Date:	Not reported
Generator EPA ID:	NYP004214805
Trans1 EPA ID:	Not reported
Trans2 EPA ID:	Not reported
TSD ID 1:	NJD002200046
TSD ID 2:	Not reported
Manifest Tracking Number:	003533433JJK
Import Indicator:	N
Export Indicator:	N
Discr Quantity Indicator:	N
Discr Type Indicator:	N
Discr Residue Indicator:	N
Discr Partial Reject Indicator:	N
Discr Full Reject Indicator:	N
Manifest Ref Number:	Not reported
Alt Facility RCRA ID:	Not reported
Alt Facility Sign Date:	Not reported
MGMT Method Type Code:	H111
Waste Code:	Not reported
Waste Code:	Not reported
Waste Code:	Not reported
Waste Code:	Not reported
Waste Code:	Not reported
Waste Code:	Not reported
Quantity:	500.0
Units:	P - Pounds
Number of Containers:	1.0
Container Type:	TT - Cargo tank, tank trucks
Handling Method:	T Chemical, physical, or biological treatment.
Specific Gravity:	1.0
Waste Code:	D008
Waste Code 1_2:	Not reported
Waste Code 1_3:	Not reported
Waste Code 1_4:	Not reported
Waste Code 1_5:	Not reported
Waste Code 1_6:	Not reported

[Click this hyperlink](#) while viewing on your computer to access additional NY_MANIFEST: detail in the EDR Site Report.

Map ID
Direction
Distance
Elevation

MAP FINDINGS

Site

Database(s)

EDR ID Number
EPA ID Number

AQ406
South
1/8-1/4
0.245 mi.
1296 ft.

CON EDISON
1705 LEXINGTON AVE
NEW YORK, NY 10029

NJ MANIFEST **S120672324**
N/A

Site 1 of 4 in cluster AQ

Relative:
Lower

NJ MANIFEST:
EPA Id: NYP004788964
Mail Address: IRVING PL 15TH FL NE
Mail City/State/Zip: NEW YORK, NY 10003
Facility Phone: Not reported
Emergency Phone: Not reported
Contact: THOMAS TEELING
Comments: Not reported
SIC Code: Not reported
County: NY061
Municipal: Not reported
Previous EPA Id: Not reported
Gen Flag: Not reported
Trans Flag: Not reported
TSDf Flag: Not reported
Name Change: Not reported
Date Change: Not reported

Actual:
16 ft.

Manifest:
Manifest Number: 002614210GBF
EPA ID: NYP004788964
Date Shipped: 6/2/2015
TSDf EPA ID: NJD991291105
Transporter EPA ID: NJD003812047
Transporter 2 EPA ID: Not reported
Transporter 3 EPA ID: Not reported
Transporter 4 EPA ID: Not reported
Transporter 5 EPA ID: Not reported
Transporter 6 EPA ID: Not reported
Transporter 7 EPA ID: Not reported
Transporter 8 EPA ID: Not reported
Transporter 9 EPA ID: Not reported
Transporter 10 EPA ID: Not reported
Date Trans1 Transported Waste: Not reported
Date Trans2 Transported Waste: Not reported
Date Trans3 Transported Waste: Not reported
Date Trans4 Transported Waste: Not reported
Date Trans5 Transported Waste: Not reported
Date Trans6 Transported Waste: Not reported
Date Trans7 Transported Waste: Not reported
Date Trans8 Transported Waste: Not reported
Date Trans9 Transported Waste: Not reported
Date Trans10 Transported Waste: Not reported
Date TSDf Received Waste: Not reported
TSDf EPA Facility Name: Not reported
QTY Units: Not reported
Transporter SEQ ID: Not reported
Transporter-1 Date: Not reported
Waste SEQ ID: Not reported
Waste Type Code 2: Not reported
Waste Type Code 3: Not reported
Waste Type Code 4: Not reported
Waste Type Code 5: Not reported
Waste Type Code 6: Not reported

Map ID
Direction
Distance
Elevation

MAP FINDINGS

Site

Database(s)

EDR ID Number
EPA ID Number

CON EDISON (Continued)

S120672324

Date Accepted: Not reported
Manifest Discrepancy Type: Not reported
Data Entry Number: Not reported
Was Load Rejected: NEW YORK, NY 10003
Reason Load Was Rejected: Not reported

AQ407
South
1/8-1/4
0.245 mi.
1296 ft.

CON EDISON
1705 LEXINGTON AVE
NEW YORK, NY 10029

NY MANIFEST **S119075619**
N/A

Site 2 of 4 in cluster AQ

Relative:
Lower
Actual:
16 ft.

NY MANIFEST:
Country: USA
EPA ID: NYP004788964
Facility Status: Not reported
Location Address 1: 1705 LEXINGTON AVE
Code: BP
Location Address 2: SB 39117
Total Tanks: Not reported
Location City: NEW YORK
Location State: NY
Location Zip: 10029
Location Zip 4: Not reported

NY MANIFEST:
EPAID: NYP004788964
Mailing Name: CON EDISON
Mailing Contact: DENNIS HUACON
Mailing Address 1: 4 IRVING PL 15TH FL
Mailing Address 2: Not reported
Mailing City: NEW YORK
Mailing State: NY
Mailing Zip: 10003
Mailing Zip 4: Not reported
Mailing Country: USA
Mailing Phone: 2124603770

NY MANIFEST:
Document ID: Not reported
Manifest Status: Not reported
seq: Not reported
Year: 2015
Trans1 State ID: NJD003812047
Trans2 State ID: Not reported
Generator Ship Date: 06/02/2015
Trans1 Recv Date: 06/02/2015
Trans2 Recv Date: Not reported
TSD Site Recv Date: 06/03/2015
Part A Recv Date: Not reported
Part B Recv Date: Not reported
Generator EPA ID: NYP004788964
Trans1 EPA ID: Not reported
Trans2 EPA ID: Not reported
TSD ID 1: NJD991291105
TSD ID 2: Not reported

Map ID
Direction
Distance
Elevation

MAP FINDINGS

Site

Database(s)

EDR ID Number
EPA ID Number

CON EDISON (Continued)

S119075619

Manifest Tracking Number: 002614210GBF
Import Indicator: N
Export Indicator: N
Discr Quantity Indicator: N
Discr Type Indicator: N
Discr Residue Indicator: N
Discr Partial Reject Indicator: N
Discr Full Reject Indicator: N
Manifest Ref Number: Not reported
Alt Facility RCRA ID: Not reported
Alt Facility Sign Date: Not reported
MGMT Method Type Code: H110
Waste Code: Not reported
Waste Code: Not reported
Waste Code: Not reported
Waste Code: Not reported
Waste Code: Not reported
Waste Code: Not reported
Quantity: 500
Units: P - Pounds
Number of Containers: 1
Container Type: TT - Cargo tank, tank trucks
Handling Method: T Chemical, physical, or biological treatment.
Specific Gravity: 1
Waste Code: D008
Waste Code 1_2: Not reported
Waste Code 1_3: Not reported
Waste Code 1_4: Not reported
Waste Code 1_5: Not reported
Waste Code 1_6: Not reported

[Click this hyperlink](#) while viewing on your computer to access
2 additional NY_MANIFEST: record(s) in the EDR Site Report.

AQ408
South
1/8-1/4
0.245 mi.
1296 ft.

CON EDISON
1705 LEXINGTON AVE
NEW YORK, NY 10029

RCRA NonGen / NLR **1019903713**
NYP004788964

Site 3 of 4 in cluster AQ

Relative:
Lower

RCRA NonGen / NLR:

Actual:
16 ft.

Date form received by agency: 06/02/2015
Facility name: CON EDISON
Facility address: 1705 LEXINGTON AVE
NEW YORK, NY 10029
EPA ID: NYP004788964
Mailing address: IRVING PL 15TH FL NE
NEW YORK, NY 10003
Contact: THOMAS TEELING
Contact address: Not reported
Not reported
Contact country: Not reported
Contact telephone: 212-460-3770
Contact email: Not reported
EPA Region: 02
Classification: Non-Generator
Description: Handler: Non-Generators do not presently generate hazardous waste

Map ID
Direction
Distance
Elevation

MAP FINDINGS

Site

Database(s)

EDR ID Number
EPA ID Number

CON EDISON (Continued)

1019903713

Handler Activities Summary:

U.S. importer of hazardous waste: No
Mixed waste (haz. and radioactive): No
Recycler of hazardous waste: No
Transporter of hazardous waste: No
Treater, storer or disposer of HW: No
Underground injection activity: No
On-site burner exemption: No
Furnace exemption: No
Used oil fuel burner: No
Used oil processor: No
User oil refiner: No
Used oil fuel marketer to burner: No
Used oil Specification marketer: No
Used oil transfer facility: No
Used oil transporter: No

Historical Generators:

Date form received by agency: 06/02/2015
Site name: CON EDISON
Classification: Small Quantity Generator

Violation Status: No violations found

**AN409
NNW
1/8-1/4
0.246 mi.
1300 ft.**

**CON EDISON VAULT: 7824
31 W 115TH ST FRONT OF
NEW YORK, NY 10026

Site 3 of 3 in cluster AN**

**RCRA NonGen / NLR 1016966279
NY MANIFEST NYP004391314**

**Relative:
Higher**

RCRA NonGen / NLR:

**Actual:
22 ft.**

Date form received by agency: 12/14/2013
Facility name: CON EDISON VAULT: 7824
Facility address: 31 W 115TH ST FRONT OF
NEW YORK, NY 10026
EPA ID: NYP004391314
Mailing address: IRVING PL, 15TH FL NE
NEW YORK, NY 10003
Contact: THOMAS TEELING
Contact address: Not reported
Not reported
Contact country: Not reported
Contact telephone: 212-460-3770
Contact email: Not reported
EPA Region: 02
Classification: Non-Generator
Description: Handler: Non-Generators do not presently generate hazardous waste

Handler Activities Summary:

U.S. importer of hazardous waste: No
Mixed waste (haz. and radioactive): No
Recycler of hazardous waste: No
Transporter of hazardous waste: No
Treater, storer or disposer of HW: No
Underground injection activity: No
On-site burner exemption: No
Furnace exemption: No

Map ID
Direction
Distance
Elevation

MAP FINDINGS

Site

Database(s)

EDR ID Number
EPA ID Number

CON EDISON VAULT: 7824 (Continued)

1016966279

Used oil fuel burner: No
Used oil processor: No
User oil refiner: No
Used oil fuel marketer to burner: No
Used oil Specification marketer: No
Used oil transfer facility: No
Used oil transporter: No

Historical Generators:

Date form received by agency: 11/14/2013
Site name: CON EDISON VAULT: 7824
Classification: Conditionally Exempt Small Quantity Generator

Violation Status: No violations found

NY MANIFEST:

Country: USA
EPA ID: NYP004391314
Facility Status: Not reported
Location Address 1: 31 W 115TH ST
Code: BP
Location Address 2: SB7824
Total Tanks: Not reported
Location City: NEW YORK
Location State: NY
Location Zip: 10026
Location Zip 4: Not reported

NY MANIFEST:

EPAID: NYP004391314
Mailing Name: CON EDISON
Mailing Contact: CON EDISON
Mailing Address 1: 4 IRVING PLACE
Mailing Address 2: 15TH FL
Mailing City: NEW YORK
Mailing State: NY
Mailing Zip: 10003
Mailing Zip 4: Not reported
Mailing Country: USA
Mailing Phone: Not reported

NY MANIFEST:

Document ID: Not reported
Manifest Status: Not reported
seq: Not reported
Year: 2013
Trans1 State ID: NJD003812047
Trans2 State ID: Not reported
Generator Ship Date: 11/14/2013
Trans1 Recv Date: 11/14/2013
Trans2 Recv Date: Not reported
TSD Site Recv Date: 11/15/2013
Part A Recv Date: Not reported
Part B Recv Date: Not reported
Generator EPA ID: NYP004391314
Trans1 EPA ID: Not reported
Trans2 EPA ID: Not reported

Map ID
 Direction
 Distance
 Elevation

MAP FINDINGS

Site

Database(s)

EDR ID Number
 EPA ID Number

CON EDISON VAULT: 7824 (Continued)

1016966279

TSDf ID 1: NJD991291105
 TSDf ID 2: Not reported
 Manifest Tracking Number: 002236984GBF
 Import Indicator: N
 Export Indicator: N
 Discr Quantity Indicator: N
 Discr Type Indicator: N
 Discr Residue Indicator: N
 Discr Partial Reject Indicator: N
 Discr Full Reject Indicator: N
 Manifest Ref Number: Not reported
 Alt Facility RCRA ID: Not reported
 Alt Facility Sign Date: Not reported
 MGMT Method Type Code: H110
 Waste Code: Not reported
 Waste Code: Not reported
 Waste Code: Not reported
 Waste Code: Not reported
 Waste Code: Not reported
 Waste Code: Not reported
 Quantity: 1000
 Units: P - Pounds
 Number of Containers: 1
 Container Type: TT - Cargo tank, tank trucks
 Handling Method: T Chemical, physical, or biological treatment.
 Specific Gravity: 1
 Waste Code: D008
 Waste Code 1_2: Not reported
 Waste Code 1_3: Not reported
 Waste Code 1_4: Not reported
 Waste Code 1_5: Not reported
 Waste Code 1_6: Not reported

[Click this hyperlink](#) while viewing on your computer to access additional NY_MANIFEST: detail in the EDR Site Report.

AM410
ENE
1/8-1/4
0.247 mi.
1305 ft.

CON EDISON SERVICE BOX 19147
137 E 116TH ST
NEW YORK, NY 10029

RCRA NonGen / NLR **1015746929**
NY MANIFEST **NYP004249296**

Site 13 of 14 in cluster AM

Relative:
Higher

RCRA NonGen / NLR:

Actual:
24 ft.

Date form received by agency: 04/07/2012
 Facility name: CON EDISON SERVICE BOX 19147
 Facility address: 137 E 116TH ST
 NEW YORK, NY 10029
 EPA ID: NYP004249296
 Mailing address: 4 IRVING PL, RM 828
 NEW YORK, NY 10003
 Contact: JUAN RODRIGUEZ
 Contact address: Not reported
 Not reported
 Contact country: Not reported
 Contact telephone: 347-865-5931
 Contact email: Not reported
 EPA Region: 02

Map ID
Direction
Distance
Elevation

MAP FINDINGS

Site

Database(s)

EDR ID Number
EPA ID Number

CON EDISON SERVICE BOX 19147 (Continued)

1015746929

Classification: Non-Generator
Description: Handler: Non-Generators do not presently generate hazardous waste

Handler Activities Summary:

U.S. importer of hazardous waste: No
Mixed waste (haz. and radioactive): No
Recycler of hazardous waste: No
Transporter of hazardous waste: No
Treater, storer or disposer of HW: No
Underground injection activity: No
On-site burner exemption: No
Furnace exemption: No
Used oil fuel burner: No
Used oil processor: No
Used oil refiner: No
Used oil fuel marketer to burner: No
Used oil Specification marketer: No
Used oil transfer facility: No
Used oil transporter: No

Historical Generators:

Date form received by agency: 03/08/2012
Site name: CON EDISON SERVICE BOX 19147
Classification: Conditionally Exempt Small Quantity Generator

Violation Status: No violations found

NY MANIFEST:

Country: USA
EPA ID: NYP004249296
Facility Status: Not reported
Location Address 1: 137 EAST 116TH STREET
Code: BP
Location Address 2: Not reported
Total Tanks: Not reported
Location City: NEW YORK
Location State: NY
Location Zip: 10029
Location Zip 4: Not reported

NY MANIFEST:

EPAID: NYP004249296
Mailing Name: CONSOLIDATED EDISON - SERV BOX 19147
Mailing Contact: TOM TEELING
Mailing Address 1: 4 IRVING PLACE - 15TH FLOOR
Mailing Address 2: Not reported
Mailing City: NEW YORK
Mailing State: NY
Mailing Zip: 10003
Mailing Zip 4: Not reported
Mailing Country: USA
Mailing Phone: 2124603770

NY MANIFEST:

Document ID: Not reported
Manifest Status: Not reported
seq: Not reported

Map ID
Direction
Distance
Elevation

MAP FINDINGS

Site

Database(s)

EDR ID Number
EPA ID Number

CON EDISON SERVICE BOX 19147 (Continued)

1015746929

Year: 2012
Trans1 State ID: NJ0000027193
Trans2 State ID: Not reported
Generator Ship Date: 03/08/2012
Trans1 Recv Date: 03/08/2012
Trans2 Recv Date: Not reported
TSD Site Recv Date: 03/08/2012
Part A Recv Date: Not reported
Part B Recv Date: Not reported
Generator EPA ID: NYP004249296
Trans1 EPA ID: Not reported
Trans2 EPA ID: Not reported
TSD ID 1: NJD002200046
TSD ID 2: Not reported
Manifest Tracking Number: 009204813JJK
Import Indicator: N
Export Indicator: N
Discr Quantity Indicator: N
Discr Type Indicator: N
Discr Residue Indicator: N
Discr Partial Reject Indicator: N
Discr Full Reject Indicator: N
Manifest Ref Number: Not reported
Alt Facility RCRA ID: Not reported
Alt Facility Sign Date: Not reported
MGMT Method Type Code: H111
Waste Code: Not reported
Waste Code: Not reported
Waste Code: Not reported
Waste Code: Not reported
Waste Code: Not reported
Waste Code: Not reported
Quantity: 250.0
Units: P - Pounds
Number of Containers: 1.0
Container Type: TT - Cargo tank, tank trucks
Handling Method: T Chemical, physical, or biological treatment.
Specific Gravity: 1.0
Waste Code: D008
Waste Code 1_2: Not reported
Waste Code 1_3: Not reported
Waste Code 1_4: Not reported
Waste Code 1_5: Not reported
Waste Code 1_6: Not reported

[Click this hyperlink](#) while viewing on your computer to access additional NY_MANIFEST: detail in the EDR Site Report.

Map ID
Direction
Distance
Elevation

MAP FINDINGS

Site

Database(s)

EDR ID Number
EPA ID Number

AM411 **CON EDISON SERVICE BOX 19147**
ENE **137 E 116TH ST**
1/8-1/4 **NEW YORK, NY 10029**
0.247 mi.
1305 ft. **Site 14 of 14 in cluster AM**

NJ MANIFEST **S117985199**
N/A

Relative:
Higher
Actual:
24 ft.

NJ MANIFEST:
EPA Id: NYP004249296
Mail Address: 4 IRVING PL, RM 828
Mail City/State/Zip: NEW YORK, NY 10003
Facility Phone: Not reported
Emergency Phone: Not reported
Contact: JUAN RODRIGUEZ
Comments: Not reported
SIC Code: Not reported
County: NY061
Municipal: Not reported
Previous EPA Id: Not reported
Gen Flag: Not reported
Trans Flag: Not reported
TSDF Flag: Not reported
Name Change: Not reported
Date Change: Not reported

Manifest:
Manifest Number: 009204813JJK
EPA ID: NYP004249296
Date Shipped: 3/8/2012
TSDF EPA ID: NJD002200046
Transporter EPA ID: NJ0000027193
Transporter 2 EPA ID: Not reported
Transporter 3 EPA ID: Not reported
Transporter 4 EPA ID: Not reported
Transporter 5 EPA ID: Not reported
Transporter 6 EPA ID: Not reported
Transporter 7 EPA ID: Not reported
Transporter 8 EPA ID: Not reported
Transporter 9 EPA ID: Not reported
Transporter 10 EPA ID: Not reported
Date Trans1 Transported Waste: Not reported
Date Trans2 Transported Waste: Not reported
Date Trans3 Transported Waste: Not reported
Date Trans4 Transported Waste: Not reported
Date Trans5 Transported Waste: Not reported
Date Trans6 Transported Waste: Not reported
Date Trans7 Transported Waste: Not reported
Date Trans8 Transported Waste: Not reported
Date Trans9 Transported Waste: Not reported
Date Trans10 Transported Waste: Not reported
Date TSDF Received Waste: Not reported
TSDF EPA Facility Name: Not reported
QTY Units: Not reported
Transporter SEQ ID: Not reported
Transporter-1 Date: Not reported
Waste SEQ ID: Not reported
Waste Type Code 2: Not reported
Waste Type Code 3: Not reported
Waste Type Code 4: Not reported
Waste Type Code 5: Not reported
Waste Type Code 6: Not reported

Map ID
Direction
Distance
Elevation

MAP FINDINGS

Site

Database(s)

EDR ID Number
EPA ID Number

CON EDISON SERVICE BOX 19147 (Continued)

S117985199

Date Accepted: Not reported
Manifest Discrepancy Type: Not reported
Data Entry Number: Not reported
Was Load Rejected: NEW YORK, NY 10003
Reason Load Was Rejected: Not reported

Waste:
Manifest Year: Not reported
Waste Code: D008
Hand Code: Not reported
Quantity: 250.00 Pounds

AI412
NNE
1/8-1/4
0.247 mi.
1306 ft.

1775-77-79 MADISON AVENUE H.D.F.C.
1779- MADISON AVENUE SUITE # 101
NEW YORK, NY 10035

NY AST A100183517
N/A

Site 7 of 7 in cluster AI

Relative:
Higher
Actual:
30 ft.

AST:
Region: STATE
DEC Region: 2
Site Status: Active
Facility Id: 2-606952
Program Type: PBS
UTM X: 589047.00022
UTM Y: 4517145.76159
Expiration Date: 09/19/2021
Site Type: Apartment Building/Office Building

Affiliation Records:
Site Id: 28807
Affiliation Type: Facility Owner
Company Name: 1775-77-79-MADISON AVE. H.D.F.C.
Contact Type: PRES
Contact Name: VIRGINIA OTIS
Address1: 1779-MADISON AVE. SUITE # 101
Address2: Not reported
City: NEW YORK
State: NY
Zip Code: 10035
Country Code: 001
Phone: (212) 831-9606
EMail: Not reported
Fax Number: Not reported
Modified By: MRBARROW
Date Last Modified: 2017-11-16

Site Id: 28807
Affiliation Type: Mail Contact
Company Name: 1775-77-79-MADISON AVE. H.D.F.C.
Contact Type: Not reported
Contact Name: VIRGINIA OTIS
Address1: 1779-MADISON AVENUE SUITE # 101
Address2: Not reported
City: NEW YORK
State: NY

Map ID
Direction
Distance
Elevation

MAP FINDINGS

Site

Database(s)

EDR ID Number
EPA ID Number

1775-77-79 MADISON AVENUE H.D.F.C. (Continued)

A100183517

Zip Code: 10035
Country Code: 001
Phone: (212) 831-9606
EMail: 1779MADISONAVENUE@GMAIL.COM
Fax Number: Not reported
Modified By: MRBARROW
Date Last Modified: 2017-11-16

Site Id: 28807
Affiliation Type: Facility Operator
Company Name: 1775-77-79 MADISON AVENUE H.D.F.C.
Contact Type: Not reported
Contact Name: BEN PADILLA
Address1: Not reported
Address2: Not reported
City: Not reported
State: NN
Zip Code: Not reported
Country Code: 001
Phone: (212) 831-9606
EMail: Not reported
Fax Number: Not reported
Modified By: MRBARROW
Date Last Modified: 2017-11-16

Site Id: 28807
Affiliation Type: Emergency Contact
Company Name: 1775-77-79-MADISON AVE. H.D.F.C.
Contact Type: Not reported
Contact Name: BEN PADILLA
Address1: Not reported
Address2: Not reported
City: Not reported
State: NN
Zip Code: Not reported
Country Code: 999
Phone: (203) 715-3840
EMail: Not reported
Fax Number: Not reported
Modified By: MRBARROW
Date Last Modified: 2017-11-16

Tank Info:

Tank Number: 001
Tank Id: 62097
Material Code: 0001
Common Name of Substance: #2 Fuel Oil (On-Site Consumption)

Equipment Records:

H05 - Tank Leak Detection - In-Tank System (ATG)
J02 - Dispenser - Suction Dispenser
G00 - Tank Secondary Containment - None
C03 - Pipe Location - Aboveground/Underground Combination
L00 - Piping Leak Detection - None
E00 - Piping Secondary Containment - None

Map ID
Direction
Distance
Elevation

MAP FINDINGS

Site

Database(s)

EDR ID Number
EPA ID Number

1775-77-79 MADISON AVENUE H.D.F.C. (Continued)

A100183517

I02 - Overfill - High Level Alarm
K00 - Spill Prevention - None
A00 - Tank Internal Protection - None
B01 - Tank External Protection - Painted/Asphalt Coating
D01 - Pipe Type - Steel/Carbon Steel/Iron
F00 - Pipe External Protection - None
H04 - Tank Leak Detection - Groundwater Well

Tank Location: 1
Tank Type: Steel/Carbon Steel/Iron
Tank Status: In Service
Pipe Model: Not reported
Install Date: 01/10/1949
Capacity Gallons: 5000
Tightness Test Method: NN
Date Test: Not reported
Next Test Date: Not reported
Date Tank Closed: 08/01/2005
Register: True
Modified By: MRBARROW
Last Modified: 11/16/2017
Material Name: #2 fuel oil (on-site consumption)

AQ413
South
1/8-1/4
0.248 mi.
1307 ft.

SPILL NUMBER 0110617
1702 LEXINGTON AVE
MANHATTAN, NY
Site 4 of 4 in cluster AQ

NY LTANKS S105995101
N/A

Relative:
Lower
Actual:
16 ft.

LTANKS:
Facility ID: 0110617
Site ID: 329679
Closed Date: 2002-02-06
Spill Number: 0110617
Spill Date: 2002-02-06
Spill Cause: Tank Overfill
Spill Source: Private Dwelling
Spill Class: C3
Cleanup Ceased: Not reported
SWIS: 3101
Investigator: SMSANGES
Referred To: Not reported
Reported to Dept: 2002-02-06
CID: 198
Water Affected: Not reported
Spill Notifier: Responsible Party
Last Inspection: Not reported
Recommended Penalty: False
Meets Standard: False
UST Involvement: False
Remediation Phase: 0
Date Entered In Computer: 2002-02-06
Spill Record Last Update: 2002-02-06
Spiller Name: DANIEL SILVESTRO
Spiller Company: ATLAS FUEL OIL
Spiller Address: 1110 BRONX RIVER AVE
Spiller County: 001
Spiller Contact: DANIEL SILVESTRO
Spiller Phone: (718) 893-4400

Map ID
 Direction
 Distance
 Elevation

MAP FINDINGS

Site

Database(s)

EDR ID Number
 EPA ID Number

SPILL NUMBER 0110617 (Continued)

S105995101

Spiller Extention: Not reported
 DEC Region: 2
 DER Facility ID: 265240
 DEC Memo: "Prior to Sept. 2004 data translation this spill Lead_DEC Field was SANGESLAND 2/6/2002 Minor spill - Sangesland spoke with Super Ujdari 212-369-4679 - He said that Atlas completed the clean-up. Area looks fine. Spill Closed"
 Remarks: "callers driver delivering 300 gallons of product by customer request - tank only took 296 gallons and caused overflow fill - no whistle on 550 gallon capacity tank - clean up in progress at this time."

All Materials:
 Site ID: 329679
 Operable Unit ID: 849085
 Operable Unit: 01
 Material ID: 528238
 Material Code: 0001A
 Material Name: #2 fuel oil
 Case No.: Not reported
 Material FA: Petroleum
 Quantity: 3.00
 Units: G
 Recovered: .00
 Oxygenate: Not reported

**AL414
 SE
 1/8-1/4
 0.249 mi.
 1316 ft.**

**CON EDISON
 214 E 111TH ST
 NEW YORK, NY 10029
 Site 4 of 6 in cluster AL**

**NY MANIFEST S117058696
 N/A**

**Relative:
 Lower
 Actual:
 14 ft.**

NY MANIFEST:
 Country: USA
 EPA ID: NYP004508309
 Facility Status: Not reported
 Location Address 1: 214 E 111TH ST
 Code: BP
 Location Address 2: SB 18401
 Total Tanks: Not reported
 Location City: NEW YORK
 Location State: NY
 Location Zip: 10029
 Location Zip 4: Not reported

NY MANIFEST:
 EPAID: NYP004508309
 Mailing Name: CON EDISON
 Mailing Contact: TOM TEELING
 Mailing Address 1: 4 IRVING PLACE - 15TH FLOOR
 Mailing Address 2: Not reported
 Mailing City: NEW YORK
 Mailing State: NY
 Mailing Zip: 10003
 Mailing Zip 4: Not reported
 Mailing Country: USA
 Mailing Phone: 2124603770

Map ID
Direction
Distance
Elevation

MAP FINDINGS

Site

Database(s)

EDR ID Number
EPA ID Number

AL415
SE
1/8-1/4
0.249 mi.
1316 ft.

CON EDISON SERVICE BOX: 18401
214 E 111TH ST FRONT OF
NEW YORK, NY 10029

RCRA NonGen / NLR

1017773055
NYP004508339

Site 5 of 6 in cluster AL

Relative:
Lower

RCRA NonGen / NLR:

Actual:
14 ft.

Date form received by agency: 05/22/2014
Facility name: CON EDISON SERVICE BOX: 18401
Facility address: 214 E 111TH ST FRONT OF
NEW YORK, NY 10029
EPA ID: NYP004508339
Mailing address: IRVING PL, 15TH FL NE
NEW YORK, NY 10003
Contact: THOMAS TEELING
Contact address: Not reported
Not reported
Contact country: Not reported
Contact telephone: 212-460-3770
Contact email: Not reported
EPA Region: 02
Classification: Non-Generator
Description: Handler: Non-Generators do not presently generate hazardous waste

Handler Activities Summary:

U.S. importer of hazardous waste: No
Mixed waste (haz. and radioactive): No
Recycler of hazardous waste: No
Transporter of hazardous waste: No
Treater, storer or disposer of HW: No
Underground injection activity: No
On-site burner exemption: No
Furnace exemption: No
Used oil fuel burner: No
Used oil processor: No
User oil refiner: No
Used oil fuel marketer to burner: No
Used oil Specification marketer: No
Used oil transfer facility: No
Used oil transporter: No

Historical Generators:

Date form received by agency: 04/22/2014
Site name: CON EDISON
Classification: Small Quantity Generator

Date form received by agency: 04/22/2014
Site name: CON EDISON
Classification: Not a generator, verified

Violation Status: No violations found

MAP FINDINGS

Map ID
Direction
Distance
Elevation

Site

Database(s)

EDR ID Number
EPA ID Number

AL416 **CON EDISON**
SE **214 E 111TH ST FRONT OF**
1/8-1/4 **NEW YORK, NY 10029**
0.249 mi.
1316 ft. **Site 6 of 6 in cluster AL**

NY MANIFEST **S117058699**
 N/A

Relative:
Lower
Actual:
14 ft.

NY MANIFEST:
Country: USA
EPA ID: NYP004508339
Facility Status: Not reported
Location Address 1: 214 E 111 ST
Code: BP
Location Address 2: SB18401
Total Tanks: Not reported
Location City: NEW YORK
Location State: NY
Location Zip: 10029
Location Zip 4: Not reported

NY MANIFEST:
EPAID: NYP004508339
Mailing Name: CON EDISON
Mailing Contact: CON EDISON
Mailing Address 1: 4 IRVING PL
Mailing Address 2: 15TH ST
Mailing City: NEW YORK
Mailing State: NY
Mailing Zip: 10003
Mailing Zip 4: Not reported
Mailing Country: USA
Mailing Phone: Not reported

NY MANIFEST:
Document ID: Not reported
Manifest Status: Not reported
seq: Not reported
Year: 2014
Trans1 State ID: NJD003812047
Trans2 State ID: Not reported
Generator Ship Date: 04/22/2014
Trans1 Recv Date: 04/22/2014
Trans2 Recv Date: Not reported
TSD Site Recv Date: 04/23/2014
Part A Recv Date: Not reported
Part B Recv Date: Not reported
Generator EPA ID: NYP004508339
Trans1 EPA ID: Not reported
Trans2 EPA ID: Not reported
TSD ID 1: NJD991291105
TSD ID 2: Not reported
Manifest Tracking Number: 002407398GBF
Import Indicator: N
Export Indicator: N
Discr Quantity Indicator: N
Discr Type Indicator: N
Discr Residue Indicator: N
Discr Partial Reject Indicator: N
Discr Full Reject Indicator: N
Manifest Ref Number: Not reported

Map ID
 Direction
 Distance
 Elevation

MAP FINDINGS

Site

Database(s)

EDR ID Number
 EPA ID Number

CON EDISON (Continued)

S117058699

Alt Facility RCRA ID: Not reported
 Alt Facility Sign Date: Not reported
 MGMT Method Type Code: H110
 Waste Code: Not reported
 Waste Code: Not reported
 Waste Code: Not reported
 Waste Code: Not reported
 Waste Code: Not reported
 Waste Code: Not reported
 Quantity: 500
 Units: P - Pounds
 Number of Containers: 1
 Container Type: TT - Cargo tank, tank trucks
 Handling Method: T Chemical, physical, or biological treatment.
 Specific Gravity: 1
 Waste Code: D008
 Waste Code 1_2: Not reported
 Waste Code 1_3: Not reported
 Waste Code 1_4: Not reported
 Waste Code 1_5: Not reported
 Waste Code 1_6: Not reported

[Click this hyperlink](#) while viewing on your computer to access additional NY_MANIFEST: detail in the EDR Site Report.

417
South
1/8-1/4
0.249 mi.
1317 ft.

105 E 106 ST
105 EAST 106TH STREET
NEW YORK, NY 10029

NY UST U003178597
NY AST N/A

Relative:
Lower
Actual:
17 ft.

UST:
 Id/Status: 2-603058 / Active
 Program Type: PBS
 Region: STATE
 DEC Region: 2
 Expiration Date: 06/23/2022
 UTM X: 588823.70372
 UTM Y: 4516305.95937
 Site Type: Other

Affiliation Records:
 Site Id: 25012
 Affiliation Type: Facility Owner
 Company Name: WMC ASSOCIATES LLC
 Contact Type: BUILDING MANAGER
 Contact Name: RAYMOND KAISER
 Address1: 1129 NORTHERN BLVD
 Address2: Not reported
 City: MANHASSET
 State: NY
 Zip Code: 11030
 Country Code: 001
 Phone: (516) 365-1400
 EMail: Not reported
 Fax Number: Not reported
 Modified By: MFLEONAR

Map ID
Direction
Distance
Elevation

MAP FINDINGS

Site

Database(s)

EDR ID Number
EPA ID Number

105 E 106 ST (Continued)

U003178597

Date Last Modified: 2017-06-21

Site Id: 25012
Affiliation Type: Mail Contact
Company Name: WMC ASSOCIATES LLC
Contact Type: Not reported
Contact Name: RAYMOND KAISER
Address1: 105 EAST 106TH STREET
Address2: Not reported
City: NEW YORK
State: NY
Zip Code: 10029
Country Code: 001
Phone: (212) 876-9401
EMail: RAYMONDKAISER@VERIZON.NET
Fax Number: Not reported
Modified By: MFLEONAR
Date Last Modified: 2017-06-21

Site Id: 25012
Affiliation Type: Facility Operator
Company Name: WMDC ASSOCIATES LLC
Contact Type: Not reported
Contact Name: RAYMOND KAISER
Address1: Not reported
Address2: Not reported
City: Not reported
State: NN
Zip Code: Not reported
Country Code: 001
Phone: (212) 876-9401
EMail: Not reported
Fax Number: Not reported
Modified By: TRANSLAT
Date Last Modified: 2004-03-04

Site Id: 25012
Affiliation Type: Emergency Contact
Company Name: WMC ASSOCIATES LLC
Contact Type: Not reported
Contact Name: WMC ASSOC. LLC
Address1: Not reported
Address2: Not reported
City: Not reported
State: NN
Zip Code: Not reported
Country Code: 999
Phone: (212) 876-9401
EMail: Not reported
Fax Number: Not reported
Modified By: MFLEONAR
Date Last Modified: 2017-06-21

Tank Info:

Tank Number: 1
Tank ID: 52830

Map ID
Direction
Distance
Elevation

MAP FINDINGS

Site

Database(s)

EDR ID Number
EPA ID Number

105 E 106 ST (Continued)

U003178597

Tank Status: Closed - In Place
Material Name: Closed - In Place
Capacity Gallons: 10000
Install Date: 12/01/1971
Date Tank Closed: 09/03/2014
Registered: True
Tank Location: Underground
Tank Type: Steel/carbon steel
Material Code: 0003
Common Name of Substance: #6 Fuel Oil (On-Site Consumption)

Tightness Test Method: -
Date Test: Not reported
Next Test Date: Not reported
Pipe Model: Not reported
Modified By: MFLEONAR
Last Modified: 06/21/2017

Equipment Records:

B07 - Tank External Protection - Retrofitted Sacrificial Anode
C02 - Pipe Location - Underground/On-ground
G00 - Tank Secondary Containment - None
J02 - Dispenser - Suction Dispenser
E09 - Piping Secondary Containment - Modified Double-Walled (Aboveground)
I05 - Overfill - Vent Whistle
F07 - Pipe External Protection - Retrofitted Sacrificial Anode
A99 - Tank Internal Protection - Other
H00 - Tank Leak Detection - None
K01 - Spill Prevention - Catch Basin
L09 - Piping Leak Detection - Exempt Suction Piping
D01 - Pipe Type - Steel/Carbon Steel/Iron
F01 - Pipe External Protection - Painted/Asphalt Coating

AST:

Region: STATE
DEC Region: 2
Site Status: Active
Facility Id: 2-603058
Program Type: PBS
UTM X: 588823.70372
UTM Y: 4516305.95937
Expiration Date: 06/23/2022
Site Type: Other

Affiliation Records:

Site Id: 25012
Affiliation Type: Facility Owner
Company Name: WMC ASSOCIATES LLC
Contact Type: BUILDING MANAGER
Contact Name: RAYMOND KAISER
Address1: 1129 NORTHERN BLVD
Address2: Not reported
City: MANHASSET
State: NY
Zip Code: 11030
Country Code: 001
Phone: (516) 365-1400

Map ID
Direction
Distance
Elevation

MAP FINDINGS

Site

Database(s)

EDR ID Number
EPA ID Number

105 E 106 ST (Continued)

U003178597

EMail:	Not reported
Fax Number:	Not reported
Modified By:	MFLEONAR
Date Last Modified:	2017-06-21
Site Id:	25012
Affiliation Type:	Mail Contact
Company Name:	WMC ASSOCIATES LLC
Contact Type:	Not reported
Contact Name:	RAYMOND KAISER
Address1:	105 EAST 106TH STREET
Address2:	Not reported
City:	NEW YORK
State:	NY
Zip Code:	10029
Country Code:	001
Phone:	(212) 876-9401
EMail:	RAYMONDKAISER@VERIZON.NET
Fax Number:	Not reported
Modified By:	MFLEONAR
Date Last Modified:	2017-06-21
Site Id:	25012
Affiliation Type:	Facility Operator
Company Name:	WMDC ASSOCIATES LLC
Contact Type:	Not reported
Contact Name:	RAYMOND KAISER
Address1:	Not reported
Address2:	Not reported
City:	Not reported
State:	NN
Zip Code:	Not reported
Country Code:	001
Phone:	(212) 876-9401
EMail:	Not reported
Fax Number:	Not reported
Modified By:	TRANSLAT
Date Last Modified:	2004-03-04
Site Id:	25012
Affiliation Type:	Emergency Contact
Company Name:	WMC ASSOCIATES LLC
Contact Type:	Not reported
Contact Name:	WMC ASSOC. LLC
Address1:	Not reported
Address2:	Not reported
City:	Not reported
State:	NN
Zip Code:	Not reported
Country Code:	999
Phone:	(212) 876-9401
EMail:	Not reported
Fax Number:	Not reported
Modified By:	MFLEONAR
Date Last Modified:	2017-06-21

Map ID
Direction
Distance
Elevation

MAP FINDINGS

Site

Database(s)

EDR ID Number
EPA ID Number

105 E 106 ST (Continued)

U003178597

Tank Info:

Tank Number: 2
Tank Id: 245750
Material Code: 0002
Common Name of Substance: #4 Fuel Oil (On-Site Consumption)

Equipment Records:

E04 - Piping Secondary Containment - Double walled UG
J02 - Dispenser - Suction Dispenser
C02 - Pipe Location - Underground/On-ground
H00 - Tank Leak Detection - None
K01 - Spill Prevention - Catch Basin
L09 - Piping Leak Detection - Exempt Suction Piping
F07 - Pipe External Protection - Retrofitted Sacrificial Anode
I05 - Overfill - Vent Whistle
G02 - Tank Secondary Containment - Vault (w/access)
G10 - Tank Secondary Containment - Impervious Underlayment
D01 - Pipe Type - Steel/Carbon Steel/Iron
F01 - Pipe External Protection - Painted/Asphalt Coating
A00 - Tank Internal Protection - None
B01 - Tank External Protection - Painted/Asphalt Coating

Tank Location: 3
Tank Type: Steel/Carbon Steel/Iron
Tank Status: In Service
Pipe Model: Not reported
Install Date: 03/01/2012
Capacity Gallons: 6000
Tightness Test Method: -
Date Test: Not reported
Next Test Date: Not reported
Date Tank Closed: Not reported
Register: True
Modified By: MFLEONAR
Last Modified: 06/21/2017
Material Name: #4 fuel oil (on-site consumption)

AR418
NE
1/8-1/4
0.250 mi.
1319 ft.

CON EDISON SERVICE BOX: 19298
110 E 117TH ST
NEW YORK, NY 10035
Site 1 of 3 in cluster AR

RCRA NonGen / NLR 1016677462
FINDS NYP004310819
ECHO
NY MANIFEST

Relative:
Higher
Actual:
29 ft.

RCRA NonGen / NLR:
Date form received by agency: 06/10/2013
Facility name: CON EDISON SERVICE BOX: 19298
Facility address: 110 E 117TH ST
NEW YORK, NY 10035
EPA ID: NYP004310819
Mailing address: VING PL, RM 828
NEW YORK, NY 10003
Contact: JUAN RODRIGUEZ
Contact address: Not reported
Not reported
Contact country: Not reported
Contact telephone: 347-865-5931
Contact email: Not reported

Map ID
Direction
Distance
Elevation

MAP FINDINGS

Site

Database(s)

EDR ID Number
EPA ID Number

CON EDISON SERVICE BOX: 19298 (Continued)

1016677462

EPA Region: 02
Classification: Non-Generator
Description: Handler: Non-Generators do not presently generate hazardous waste

Handler Activities Summary:

U.S. importer of hazardous waste: No
Mixed waste (haz. and radioactive): No
Recycler of hazardous waste: No
Transporter of hazardous waste: No
Treater, storer or disposer of HW: No
Underground injection activity: No
On-site burner exemption: No
Furnace exemption: No
Used oil fuel burner: No
Used oil processor: No
User oil refiner: No
Used oil fuel marketer to burner: No
Used oil Specification marketer: No
Used oil transfer facility: No
Used oil transporter: No

Historical Generators:

Date form received by agency: 05/10/2013
Site name: CON EDISON SERVICE BOX: 19298
Classification: Conditionally Exempt Small Quantity Generator

Violation Status: No violations found

FINDS:

Registry ID: 110058874963

Environmental Interest/Information System

RCRAInfo is a national information system that supports the Resource Conservation and Recovery Act (RCRA) program through the tracking of events and activities related to facilities that generate, transport, and treat, store, or dispose of hazardous waste. RCRAInfo allows RCRA program staff to track the notification, permit, compliance, and corrective action activities required under RCRA.

[Click this hyperlink](#) while viewing on your computer to access additional FINDS: detail in the EDR Site Report.

ECHO:

Envid: 1016677462
Registry ID: 110058874963
DFR URL: <http://echo.epa.gov/detailed-facility-report?fid=110058874963>

NY MANIFEST:

Country: USA
EPA ID: NYP004310819
Facility Status: Not reported
Location Address 1: 110 E 117 ST
Code: BP
Location Address 2: Not reported

Map ID
Direction
Distance
Elevation

MAP FINDINGS

Site

Database(s)

EDR ID Number
EPA ID Number

CON EDISON SERVICE BOX: 19298 (Continued)

1016677462

Total Tanks:	Not reported
Location City:	NEW YORK
Location State:	NY
Location Zip:	10035
Location Zip 4:	Not reported
NY MANIFEST:	
EPAID:	NYP004310819
Mailing Name:	CON EDISON
Mailing Contact:	CON EDISON
Mailing Address 1:	4 IRVING PLACE 15TH FLOOR
Mailing Address 2:	Not reported
Mailing City:	NEW YORK
Mailing State:	NY
Mailing Zip:	10003
Mailing Zip 4:	Not reported
Mailing Country:	USA
Mailing Phone:	2124603770
NY MANIFEST:	
Document ID:	Not reported
Manifest Status:	Not reported
seq:	Not reported
Year:	2013
Trans1 State ID:	NJ0000027193
Trans2 State ID:	Not reported
Generator Ship Date:	05/10/2013
Trans1 Recv Date:	05/10/2013
Trans2 Recv Date:	Not reported
TSD Site Recv Date:	05/10/2013
Part A Recv Date:	Not reported
Part B Recv Date:	Not reported
Generator EPA ID:	NYP004310819
Trans1 EPA ID:	Not reported
Trans2 EPA ID:	Not reported
TSD ID 1:	NJD002200046
TSD ID 2:	Not reported
Manifest Tracking Number:	010917574JJK
Import Indicator:	N
Export Indicator:	N
Discr Quantity Indicator:	N
Discr Type Indicator:	N
Discr Residue Indicator:	N
Discr Partial Reject Indicator:	N
Discr Full Reject Indicator:	N
Manifest Ref Number:	Not reported
Alt Facility RCRA ID:	Not reported
Alt Facility Sign Date:	Not reported
MGMT Method Type Code:	H110
Waste Code:	Not reported
Waste Code:	Not reported
Waste Code:	Not reported
Waste Code:	Not reported
Waste Code:	Not reported
Waste Code:	Not reported
Quantity:	500
Units:	P - Pounds

Map ID
Direction
Distance
Elevation

MAP FINDINGS

Site

Database(s)

EDR ID Number
EPA ID Number

CON EDISON SERVICE BOX: 19298 (Continued)

1016677462

Number of Containers: 1
Container Type: TT - Cargo tank, tank trucks
Handling Method: T Chemical, physical, or biological treatment.
Specific Gravity: 1
Waste Code: D008
Waste Code 1_2: Not reported
Waste Code 1_3: Not reported
Waste Code 1_4: Not reported
Waste Code 1_5: Not reported
Waste Code 1_6: Not reported

[Click this hyperlink](#) while viewing on your computer to access additional NY_MANIFEST: detail in the EDR Site Report.

AR419
NE
1/8-1/4
0.250 mi.
1319 ft.

CON EDISON SERVICE BOX: 19297
104 E 117TH ST
NEW YORK, NY 10035
Site 2 of 3 in cluster AR

RCRA NonGen / NLR 1016973673
NY MANIFEST NYP004474789

Relative:
Higher
Actual:
29 ft.

RCRA NonGen / NLR:
Date form received by agency: 04/21/2014
Facility name: CON EDISON SERVICE BOX: 19297
Facility address: 104 E 117TH ST
NEW YORK, NY 10035
EPA ID: NYP004474789
Mailing address: IRVING PL, 15TH FL NE
NEW YORK, NY 10003
Contact: THOMAS TEELING
Contact address: Not reported
Not reported
Contact country: Not reported
Contact telephone: 212-460-3770
Contact email: Not reported
EPA Region: 02
Classification: Non-Generator
Description: Handler: Non-Generators do not presently generate hazardous waste

Handler Activities Summary:

U.S. importer of hazardous waste: No
Mixed waste (haz. and radioactive): No
Recycler of hazardous waste: No
Transporter of hazardous waste: No
Treater, storer or disposer of HW: No
Underground injection activity: No
On-site burner exemption: No
Furnace exemption: No
Used oil fuel burner: No
Used oil processor: No
User oil refiner: No
Used oil fuel marketer to burner: No
Used oil Specification marketer: No
Used oil transfer facility: No
Used oil transporter: No

Map ID
Direction
Distance
Elevation

MAP FINDINGS

Site

Database(s)

EDR ID Number
EPA ID Number

CON EDISON SERVICE BOX: 19297 (Continued)

1016973673

Historical Generators:

Date form received by agency: 03/21/2014
Site name: CON EDISON SERVICE BOX: 19297
Classification: Conditionally Exempt Small Quantity Generator

Violation Status: No violations found

NY MANIFEST:

Country: USA
EPA ID: NYP004474789
Facility Status: Not reported
Location Address 1: F/O 104 E 117TH ST
Code: BP
Location Address 2: SERVICE BOX # 19297
Total Tanks: Not reported
Location City: MANHATTAN
Location State: NY
Location Zip: 10035
Location Zip 4: Not reported

NY MANIFEST:

EPAID: NYP004474789
Mailing Name: CON EDISON
Mailing Contact: TOM TEELING
Mailing Address 1: 4 IRVING PLACE 15TH FLOOR
Mailing Address 2: Not reported
Mailing City: NEW YORK
Mailing State: NY
Mailing Zip: 10003
Mailing Zip 4: Not reported
Mailing Country: USA
Mailing Phone: 2124603770

NY MANIFEST:

Document ID: Not reported
Manifest Status: Not reported
seq: Not reported
Year: 2014
Trans1 State ID: NJ0000027193
Trans2 State ID: Not reported
Generator Ship Date: 03/21/2014
Trans1 Recv Date: 03/21/2014
Trans2 Recv Date: Not reported
TSD Site Recv Date: 03/21/2014
Part A Recv Date: Not reported
Part B Recv Date: Not reported
Generator EPA ID: NYP004474789
Trans1 EPA ID: Not reported
Trans2 EPA ID: Not reported
TSD ID 1: NJD002200046
TSD ID 2: Not reported
Manifest Tracking Number: 011694135JJK
Import Indicator: N
Export Indicator: N
Discr Quantity Indicator: N
Discr Type Indicator: N
Discr Residue Indicator: N

Map ID
Direction
Distance
Elevation

MAP FINDINGS

Site

Database(s)

EDR ID Number
EPA ID Number

CON EDISON SERVICE BOX: 19297 (Continued)

1016973673

Discr Partial Reject Indicator: N
Discr Full Reject Indicator: N
Manifest Ref Number: Not reported
Alt Facility RCRA ID: Not reported
Alt Facility Sign Date: Not reported
MGMT Method Type Code: H110
Waste Code: Not reported
Waste Code: Not reported
Waste Code: Not reported
Waste Code: Not reported
Waste Code: Not reported
Waste Code: Not reported
Quantity: 500
Units: P - Pounds
Number of Containers: 1
Container Type: TT - Cargo tank, tank trucks
Handling Method: T Chemical, physical, or biological treatment.
Specific Gravity: 1
Waste Code: D008
Waste Code 1_2: Not reported
Waste Code 1_3: Not reported
Waste Code 1_4: Not reported
Waste Code 1_5: Not reported
Waste Code 1_6: Not reported

[Click this hyperlink](#) while viewing on your computer to access additional NY_MANIFEST: detail in the EDR Site Report.

AR420
NE
1/8-1/4
0.250 mi.
1319 ft.

CON EDISON SERVICE BOX: 19297
104 E 117TH ST
NEW YORK, NY 10035
Site 3 of 3 in cluster AR

RCRA NonGen / NLR 1016969183
NY MANIFEST NYP004428348

Relative:
Higher

RCRA NonGen / NLR:

Actual:
29 ft.

Date form received by agency: 02/28/2014
Facility name: CON EDISON SERVICE BOX: 19297
Facility address: 104 E 117TH ST
NEW YORK, NY 10035
EPA ID: NYP004428348
Mailing address: IRVING PL, 15TH FL NE
NEW YORK, NY 10003
Contact: THOMAS TEELING
Contact address: Not reported
Not reported
Contact country: Not reported
Contact telephone: 212-460-3770
Contact email: Not reported
EPA Region: 02
Classification: Non-Generator
Description: Handler: Non-Generators do not presently generate hazardous waste

Handler Activities Summary:

U.S. importer of hazardous waste: No
Mixed waste (haz. and radioactive): No
Recycler of hazardous waste: No

Map ID
Direction
Distance
Elevation

MAP FINDINGS

Site

Database(s)

EDR ID Number
EPA ID Number

CON EDISON SERVICE BOX: 19297 (Continued)

1016969183

Transporter of hazardous waste: No
Treater, storer or disposer of HW: No
Underground injection activity: No
On-site burner exemption: No
Furnace exemption: No
Used oil fuel burner: No
Used oil processor: No
User oil refiner: No
Used oil fuel marketer to burner: No
Used oil Specification marketer: No
Used oil transfer facility: No
Used oil transporter: No

Historical Generators:

Date form received by agency: 01/28/2014
Site name: CON EDISON SERVICE BOX: 19297
Classification: Conditionally Exempt Small Quantity Generator

Violation Status: No violations found

NY MANIFEST:

Country: USA
EPA ID: NYP004428348
Facility Status: Not reported
Location Address 1: F/O 104 EAST 117TH ST
Code: BP
Location Address 2: SB19297
Total Tanks: Not reported
Location City: NEW YORK
Location State: NY
Location Zip: 10035
Location Zip 4: Not reported

NY MANIFEST:

EPAID: NYP004428348
Mailing Name: CON EDISON
Mailing Contact: CON EDISON
Mailing Address 1: 4 IRVING PLACE
Mailing Address 2: 15TH FL
Mailing City: NEW YORK
Mailing State: NY
Mailing Zip: 10003
Mailing Zip 4: Not reported
Mailing Country: USA
Mailing Phone: Not reported

NY MANIFEST:

Document ID: Not reported
Manifest Status: Not reported
seq: Not reported
Year: 2014
Trans1 State ID: NJ0000027193
Trans2 State ID: Not reported
Generator Ship Date: 01/28/2014
Trans1 Recv Date: 01/28/2014
Trans2 Recv Date: Not reported
TSD Site Recv Date: 01/29/2014

Map ID
Direction
Distance
Elevation

MAP FINDINGS

Site

Database(s)

EDR ID Number
EPA ID Number

CON EDISON SERVICE BOX: 19297 (Continued)

1016969183

Part A Recv Date: Not reported
Part B Recv Date: Not reported
Generator EPA ID: NYP004428348
Trans1 EPA ID: Not reported
Trans2 EPA ID: Not reported
TSDF ID 1: NJD002200046
TSDF ID 2: Not reported
Manifest Tracking Number: 011692917JJK
Import Indicator: N
Export Indicator: N
Discr Quantity Indicator: N
Discr Type Indicator: N
Discr Residue Indicator: N
Discr Partial Reject Indicator: N
Discr Full Reject Indicator: N
Manifest Ref Number: Not reported
Alt Facility RCRA ID: Not reported
Alt Facility Sign Date: Not reported
MGMT Method Type Code: H110
Waste Code: Not reported
Waste Code: Not reported
Waste Code: Not reported
Waste Code: Not reported
Waste Code: Not reported
Waste Code: Not reported
Quantity: 500
Units: P - Pounds
Number of Containers: 1
Container Type: TT - Cargo tank, tank trucks
Handling Method: T Chemical, physical, or biological treatment.
Specific Gravity: 1
Waste Code: D008
Waste Code 1_2: Not reported
Waste Code 1_3: Not reported
Waste Code 1_4: Not reported
Waste Code 1_5: Not reported
Waste Code 1_6: Not reported

[Click this hyperlink](#) while viewing on your computer to access additional NY_MANIFEST: detail in the EDR Site Report.

AO421
WNW
1/8-1/4
0.250 mi.
1320 ft.

CON EDISON SERVICE BOX: 18194
45 W 110TH ST
NEW YORK, NY 10035

RCRA NonGen / NLR 1016451026
NY MANIFEST NYP004300612

Site 2 of 4 in cluster AO

**Relative:
Higher**

RCRA NonGen / NLR:

**Actual:
21 ft.**

Date form received by agency: 05/11/2013
Facility name: CON EDISON SERVICE BOX: 18194
Facility address: 45 W 110TH ST
NEW YORK, NY 10035
EPA ID: NYP004300612
Contact: BENJAMIN BAMONTE
Contact address: Not reported
Not reported
Contact country: Not reported

Map ID
Direction
Distance
Elevation

MAP FINDINGS

Site

Database(s)

EDR ID Number
EPA ID Number

CON EDISON SERVICE BOX: 18194 (Continued)

1016451026

Contact telephone: 212-894-9549
Contact email: Not reported
EPA Region: 02
Classification: Non-Generator
Description: Handler: Non-Generators do not presently generate hazardous waste

Handler Activities Summary:

U.S. importer of hazardous waste: No
Mixed waste (haz. and radioactive): No
Recycler of hazardous waste: No
Transporter of hazardous waste: No
Treater, storer or disposer of HW: No
Underground injection activity: No
On-site burner exemption: No
Furnace exemption: No
Used oil fuel burner: No
Used oil processor: No
User oil refiner: No
Used oil fuel marketer to burner: No
Used oil Specification marketer: No
Used oil transfer facility: No
Used oil transporter: No

Historical Generators:

Date form received by agency: 04/11/2013
Site name: CON EDISON SERVICE BOX: 18194
Classification: Conditionally Exempt Small Quantity Generator

Violation Status: No violations found

NY MANIFEST:

Country: USA
EPA ID: NYP004300612
Facility Status: Not reported
Location Address 1: F/O 45 W 110 ST
Code: BP
Location Address 2: SERVICE BOX # 18194
Total Tanks: Not reported
Location City: NEW YORK
Location State: NY
Location Zip: 10035
Location Zip 4: Not reported

NY MANIFEST:

EPAID: NYP004300612
Mailing Name: CON EDISON
Mailing Contact: TOM TEELING
Mailing Address 1: 4 IRVING PLACE 15TH FLOOR
Mailing Address 2: Not reported
Mailing City: NEW YORK
Mailing State: NY
Mailing Zip: 10003
Mailing Zip 4: Not reported
Mailing Country: USA
Mailing Phone: 2124603770

Map ID
Direction
Distance
Elevation

MAP FINDINGS

Site

Database(s)

EDR ID Number
EPA ID Number

CON EDISON SERVICE BOX: 18194 (Continued)

1016451026

NY MANIFEST:

Document ID:	Not reported
Manifest Status:	Not reported
seq:	Not reported
Year:	2013
Trans1 State ID:	NJ0000027193
Trans2 State ID:	Not reported
Generator Ship Date:	04/10/2013
Trans1 Recv Date:	04/10/2013
Trans2 Recv Date:	Not reported
TSD Site Recv Date:	04/12/2013
Part A Recv Date:	Not reported
Part B Recv Date:	Not reported
Generator EPA ID:	NYP004300612
Trans1 EPA ID:	Not reported
Trans2 EPA ID:	Not reported
TSD ID 1:	NJD002200046
TSD ID 2:	Not reported
Manifest Tracking Number:	010707745JJK
Import Indicator:	N
Export Indicator:	N
Discr Quantity Indicator:	N
Discr Type Indicator:	N
Discr Residue Indicator:	N
Discr Partial Reject Indicator:	N
Discr Full Reject Indicator:	N
Manifest Ref Number:	Not reported
Alt Facility RCRA ID:	Not reported
Alt Facility Sign Date:	Not reported
MGMT Method Type Code:	H110
Waste Code:	Not reported
Waste Code:	Not reported
Waste Code:	Not reported
Waste Code:	Not reported
Waste Code:	Not reported
Waste Code:	Not reported
Quantity:	500
Units:	P - Pounds
Number of Containers:	1
Container Type:	TT - Cargo tank, tank trucks
Handling Method:	T Chemical, physical, or biological treatment.
Specific Gravity:	1
Waste Code:	D008
Waste Code 1_2:	Not reported
Waste Code 1_3:	Not reported
Waste Code 1_4:	Not reported
Waste Code 1_5:	Not reported
Waste Code 1_6:	Not reported

[Click this hyperlink](#) while viewing on your computer to access additional NY_MANIFEST: detail in the EDR Site Report.

Map ID
Direction
Distance
Elevation

MAP FINDINGS

Site

Database(s)

EDR ID Number
EPA ID Number

AO422
WNW
1/8-1/4
0.250 mi.
1320 ft.

45 W. 110TH STREET
45 W. 110TH STREET
NY, NY 10026
Site 3 of 4 in cluster AO

NY AST U003395764
N/A

Relative:
Higher

Actual:
21 ft.

AST:
Region: STATE
DEC Region: 2
Site Status: Inactive
Facility Id: 2-600844
Program Type: PBS
UTM X: 588540.80813
UTM Y: 4516832.03288
Expiration Date: N/A
Site Type: Apartment Building/Office Building

Affiliation Records:
Site Id: 22816
Affiliation Type: Facility Owner
Company Name: GLM 45 W. 110 ASSOC. LP
Contact Type: Not reported
Contact Name: Not reported
Address1: 1001 N. HIGHLAND STREET
Address2: Not reported
City: ARLINGTON
State: VA
Zip Code: 22201
Country Code: 001
Phone: (703) 522-8200
EMail: Not reported
Fax Number: Not reported
Modified By: TRANSLAT
Date Last Modified: 2004-03-04

Site Id: 22816
Affiliation Type: Mail Contact
Company Name: MARK GREENBERG REAL ESTATE CO., INC.
Contact Type: Not reported
Contact Name: THOMAS SHOU
Address1: 8 HAVEN AVE.- SUITE 208
Address2: Not reported
City: PORT WASHINGTON
State: NY
Zip Code: 11050
Country Code: 001
Phone: (516) 844-5000
EMail: Not reported
Fax Number: Not reported
Modified By: TRANSLAT
Date Last Modified: 2004-03-04

Site Id: 22816
Affiliation Type: Facility Operator
Company Name: 45 W. 110TH STREET
Contact Type: Not reported
Contact Name: REGGIE OWENS
Address1: Not reported
Address2: Not reported
City: Not reported

Map ID
Direction
Distance
Elevation

MAP FINDINGS

Site

Database(s)

EDR ID Number
EPA ID Number

45 W. 110TH STREET (Continued)

U003395764

State: NN
Zip Code: Not reported
Country Code: 001
Phone: (212) 348-2804
EMail: Not reported
Fax Number: Not reported
Modified By: TRANSLAT
Date Last Modified: 2004-03-04

Site Id: 22816
Affiliation Type: Emergency Contact
Company Name: GLM 45 W. 110 ASSOC. LP
Contact Type: Not reported
Contact Name: MARK GREENBERG RE
Address1: Not reported
Address2: Not reported
City: Not reported
State: NN
Zip Code: Not reported
Country Code: 001
Phone: (516) 844-5000
EMail: Not reported
Fax Number: Not reported
Modified By: TRANSLAT
Date Last Modified: 2004-03-04

Tank Info:

Tank Number: 1
Tank Id: 44027
Material Code: 0003
Common Name of Substance: #6 Fuel Oil (On-Site Consumption)

Equipment Records:

G00 - Tank Secondary Containment - None
B00 - Tank External Protection - None
C00 - Pipe Location - No Piping
F00 - Pipe External Protection - None
A00 - Tank Internal Protection - None
D00 - Pipe Type - No Piping
J00 - Dispenser - None
H00 - Tank Leak Detection - None
I00 - Overfill - None

Tank Location: 1
Tank Type: Steel/Carbon Steel/Iron
Tank Status: Tank Converted to Non-Regulated Use
Pipe Model: Not reported
Install Date: Not reported
Capacity Gallons: 5000
Tightness Test Method: NN
Date Test: Not reported
Next Test Date: Not reported
Date Tank Closed: 09/08/2003
Register: True
Modified By: TRANSLAT
Last Modified: 04/14/2017

Map ID
Direction
Distance
Elevation

MAP FINDINGS

Site

Database(s)

EDR ID Number
EPA ID Number

45 W. 110TH STREET (Continued)

U003395764

Material Name: #6 fuel oil (on-site consumption)

AO423
WNW
1/8-1/4
0.250 mi.
1320 ft.

45-53 W 110TH ST HDFC
45 WEST 110TH ST.
NEW YORK, NY 10026

NY AST A100416449
N/A

Site 4 of 4 in cluster AO

Relative:
Higher
Actual:
21 ft.

AST:
Region: STATE
DEC Region: 2
Site Status: Active
Facility Id: 2-321214
Program Type: PBS
UTM X: 588540.80813
UTM Y: 4516832.03288
Expiration Date: 06/14/2021
Site Type: Apartment Building/Office Building

Affiliation Records:
Site Id: 14917
Affiliation Type: Mail Contact
Company Name: VERITAS PROPERTY MANAGEMENT, LLC
Contact Type: Not reported
Contact Name: CHRIS AULL
Address1: 1995 BROADWAY-SUITE 1201
Address2: Not reported
City: NEW YORK
State: NY
Zip Code: 10023
Country Code: 001
Phone: (212) 799-2365
EMail: CHRIS@VERITASMANAGEMENT.COM
Fax Number: Not reported
Modified By: MRBARROW
Date Last Modified: 2016-05-24

Site Id: 14917
Affiliation Type: Facility Operator
Company Name: 45-53 W 110TH ST HDFC
Contact Type: Not reported
Contact Name: LUIS VAZQUEZ
Address1: Not reported
Address2: Not reported
City: Not reported
State: NN
Zip Code: Not reported
Country Code: 001
Phone: (347) 376-2166
EMail: Not reported
Fax Number: Not reported
Modified By: MRBARROW
Date Last Modified: 2016-05-24

Site Id: 14917
Affiliation Type: Emergency Contact
Company Name: 45-53 W 11TH ST HDFC, C/O VERITAS PROPERTY MGT LLC
Contact Type: Not reported

Map ID
Direction
Distance
Elevation

MAP FINDINGS

Site

Database(s)

EDR ID Number
EPA ID Number

45-53 W 110TH ST HDFC (Continued)

A100416449

Contact Name: VERITAS PROPERTY MANAGEMENT
Address1: Not reported
Address2: Not reported
City: Not reported
State: NN
Zip Code: Not reported
Country Code: 999
Phone: (212) 799-2365
EMail: Not reported
Fax Number: Not reported
Modified By: MRBARROW
Date Last Modified: 2016-05-24

Site Id: 14917
Affiliation Type: Facility Owner
Company Name: 45-53 W 11TH ST HDFC, C/O VERITAS PROPERTY MGT LLC
Contact Type: PROPERTY MANAGER
Contact Name: CHRIS AULL
Address1: 1995 BROADWAY-SUITE 1201
Address2: Not reported
City: NEW YORK
State: NY
Zip Code: 10023
Country Code: 001
Phone: (212) 799-2365
EMail: Not reported
Fax Number: Not reported
Modified By: MRBARROW
Date Last Modified: 2016-05-24

Tank Info:

Tank Number: 001
Tank Id: 18403
Material Code: 0003
Common Name of Substance: #6 Fuel Oil (On-Site Consumption)

Equipment Records:

A00 - Tank Internal Protection - None
D01 - Pipe Type - Steel/Carbon Steel/Iron
K00 - Spill Prevention - None
C00 - Pipe Location - No Piping
F00 - Pipe External Protection - None
E00 - Piping Secondary Containment - None
H00 - Tank Leak Detection - None
L09 - Piping Leak Detection - Exempt Suction Piping
I04 - Overfill - Product Level Gauge (A/G)
G00 - Tank Secondary Containment - None

3
Tank Location:
Tank Type: Steel/Carbon Steel/Iron
Tank Status: In Service
Pipe Model: Not reported
Install Date: 01/01/1903
Capacity Gallons: 5000
Tightness Test Method: NN
Date Test: Not reported

Map ID
Direction
Distance
Elevation

MAP FINDINGS

Site

Database(s)

EDR ID Number
EPA ID Number

45-53 W 110TH ST HDFC (Continued)

A100416449

Next Test Date: Not reported
Date Tank Closed: Not reported
Register: True
Modified By: MRBARROW
Last Modified: 04/14/2017
Material Name: #6 fuel oil (on-site consumption)

424
SW
1/4-1/2
0.264 mi.
1396 ft.

CARDNIAL COOK HEALTH CTR
26 EAST 106TH ST
MANHATTAN, NY

NY LTANKS S102662684
N/A

Relative:
Higher
Actual:
20 ft.

LTANKS:
Facility ID: 9608923
Site ID: 220073
Closed Date: 1996-10-18
Spill Number: 9608923
Spill Date: 1996-10-18
Spill Cause: Tank Overfill
Spill Source: Commercial/Industrial
Spill Class: C3
Cleanup Ceased: Not reported
SWIS: 3101
Investigator: JMKRIMGO
Referred To: Not reported
Reported to Dept: 1996-10-18
CID: 270
Water Affected: Not reported
Spill Notifier: Affected Persons
Last Inspection: Not reported
Recommended Penalty: False
Meets Standard: False
UST Involvement: False
Remediation Phase: 0
Date Entered In Computer: 1996-10-18
Spill Record Last Update: 1996-11-20
Spiller Name: Not reported
Spiller Company: CARDNIAL COOK HEALTH CTR
Spiller Address: 26 EAST 106TH ST
Spiller County: 001
Spiller Contact: Not reported
Spiller Phone: (212) 360-3876
Spiller Extention: Not reported
DEC Region: 2
DER Facility ID: 182025
DEC Memo: "Prior to Sept, 2004 data translation this spill Lead_DEC Field was KRIMGOLD CLEANED UP BY SPILLER - 9:25 am - CALLED CASTLE OIL - SPOKE TO MR. CAREY, CAME OUT OF VENT ONTO SIDEWALK - DRIVER PUT DOWNN SORBENT - CASTLE OIL COMPLETED CLEAN UP."
Remarks: "OVERFILL DUE TO BAD GUAGE"
All Materials:
Site ID: 220073
Operable Unit ID: 1040125
Operable Unit: 01
Material ID: 344656
Material Code: 0003A

Map ID
Direction
Distance
Elevation

MAP FINDINGS

Site

Database(s)

EDR ID Number
EPA ID Number

CARDNIAL COOK HEALTH CTR (Continued)

S102662684

Material Name: #6 fuel oil
Case No.: Not reported
Material FA: Petroleum
Quantity: 8.00
Units: G
Recovered: .00
Oxygenate: Not reported

Facility ID: 9213678
Site ID: 199315
Closed Date: 1993-03-12
Spill Number: 9213678
Spill Date: 1993-03-12
Spill Cause: Tank Overfill
Spill Source: Commercial/Industrial
Spill Class: C3
Cleanup Ceased: 1993-03-12
SWIS: 3101
Investigator: CAMMISA
Referred To: Not reported
Reported to Dept: 1993-03-12
CID: Not reported
Water Affected: Not reported
Spill Notifier: Other
Last Inspection: Not reported
Recommended Penalty: False
Meets Standard: True
UST Involvement: False
Remediation Phase: 0
Date Entered In Computer: 1993-03-12
Spill Record Last Update: 2004-09-30
Spiller Name: Not reported
Spiller Company: CASTLE OIL CO.
Spiller Address: Not reported
Spiller County: 001
Spiller Contact: Not reported
Spiller Phone: Not reported
Spiller Extention: Not reported
DEC Region: 2
DER Facility ID: 165889
DEC Memo: ""
Remarks: "OIL OUT VENT TO SIDEWALK. DRIVER APPLIED SPEEDI-DRI & SPILL TEAN ENROUTE TO COMPLETE CLEAN-UP."

All Materials:
Site ID: 199315
Operable Unit ID: 977772
Operable Unit: 01
Material ID: 403445
Material Code: 0003A
Material Name: #6 fuel oil
Case No.: Not reported
Material FA: Petroleum
Quantity: 10.00
Units: G
Recovered: .00
Oxygenate: Not reported

Map ID
 Direction
 Distance
 Elevation

MAP FINDINGS

Site

Database(s)

EDR ID Number
 EPA ID Number

AS425 **CONVENT**
ESE **226 EAST 113TH STREET**
1/4-1/2 **NEW YORK, NY**
0.279 mi.
1471 ft. **Site 1 of 2 in cluster AS**

NY LTANKS **S109064368**
N/A

Relative:
Lower
Actual:
16 ft.

LTANKS:

Facility ID: 0802029
 Site ID: 398096
 Closed Date: Not reported
 Spill Number: 0802029
 Spill Date: 2008-05-21
 Spill Cause: Tank Test Failure
 Spill Source: Commercial/Industrial
 Spill Class: C4
 Cleanup Ceased: Not reported
 SWIS: 3101
 Investigator: VXBREVD0
 Referred To: Not reported
 Reported to Dept: 2008-05-21
 CID: 404
 Water Affected: Not reported
 Spill Notifier: Other
 Last Inspection: Not reported
 Recommended Penalty: False
 Meets Standard: False
 UST Involvement: Not reported
 Remediation Phase: 1
 Date Entered In Computer: 2008-05-21
 Spill Record Last Update: 2013-07-16
 Spiller Name: MARLON JOSEPH
 Spiller Company: CONVENT
 Spiller Address: 226 EAST 113TH STREET
 Spiller County: 001
 Spiller Contact: MARLON JOSEPH
 Spiller Phone: (718) 624-4842
 Spiller Extention: 112
 DEC Region: 2
 DER Facility ID: 347469
 DEC Memo: "PBS #2-209260 TTF letter sent to: Our Lady Queen of Angels Church
 Attn: Fr. Gerard Mulvey 232 East 113rd Street New York, NY 10029
 6/11/08 letter returned by USPS and marked Moved . bf 07/16/13 -
 Spill Case is transferred from Brian Falvey (PBS Unit) to V. Brevdo
 (Section B) as per DER Region 2 decision - Tank Test Failure Spill
 Case. VB"

Remarks: "dry portion leak"

All TTF:

Facility ID: 0802029
 Spill Number: 0802029
 Spill Tank Test: 2486163
 Site ID: 398096
 Tank Number: 1
 Tank Size: 1080
 Material: 0001
 EPA UST: Not reported
 UST: True
 Cause: 99
 Source: 99
 Test Method: 03

Map ID
Direction
Distance
Elevation

MAP FINDINGS

Site

Database(s)

EDR ID Number
EPA ID Number

CONVENT (Continued)

S109064368

Test Method 2: Horner EZ Check I or II
Leak Rate: .00
Gross Fail: Not reported
Modified By: Watchdog
Last Modified Date: Not reported

All Materials:
Site ID: 398096
Operable Unit ID: 1155002
Operable Unit: 01
Material ID: 2145843
Material Code: 0001A
Material Name: #2 fuel oil
Case No.: Not reported
Material FA: Petroleum
Quantity: .00
Units: G
Recovered: .00
Oxygenate: Not reported

426
NNW
1/4-1/2
0.285 mi.
1505 ft.

23 WEST 116TH STREET
23 WEST 116TH STREET
NEW YORK CITY, NY

NY VCP S118943174
N/A

Relative:
Higher
Actual:
23 ft.

VCP NYC:
Project ID: 12CBCP033M & 12CBCP034M
Project Name: 23 WEST 116TH STREET
Project Address: 23 WEST 116TH STREET
Borough: MANHATTAN

VCP NYC:
Project ID: 12CBCP033M & 12CBCP034M
File Name: 2012-01-12.RIR
URL: http://www.nyc.gov/html/oer/downloads/pdf/repository/NYCBCP_Manhattan/12CBCP033_34M/2012-01-12.12CBCP033M_34M.23_West_116th_Street.RIR.pdf

Project ID: 12CBCP033M & 12CBCP034M
File Name: 2012-01-12.FactSheet-1
URL: http://www.nyc.gov/html/oer/downloads/pdf/repository/NYCBCP_Manhattan/12CBCP033_34M/2012-01-12.12CBCP033M_34M.23_West_116th_Street.FactSheet1.pdf

Project ID: 12CBCP033M & 12CBCP034M
File Name: 2012-02-13.RAWP_Final
URL: http://www.nyc.gov/html/oer/downloads/pdf/repository/NYCBCP_Manhattan/12CBCP033_34M/2012-02-13.12CBCP033M_34M.23_West_116th_Street.RAWP_Final.pdf

Project ID: 12CBCP033M & 12CBCP034M
File Name: 2012-02-10.Stipulation_List
URL: http://www.nyc.gov/html/oer/downloads/pdf/repository/NYCBCP_Manhattan/12CBCP033_34M/2012-02-10.12CBCP033M_34M.23_West_116th_Street.StipList.pdf

Project ID: 12CBCP033M & 12CBCP034M

Map ID
Direction
Distance
Elevation

MAP FINDINGS

Site

Database(s)

EDR ID Number
EPA ID Number

23 WEST 116TH STREET (Continued)

S118943174

File Name: 2012-02-14.Decision_Document
URL: http://www.nyc.gov/html/oer/downloads/pdf/repository/NYCBCP_Manhattan/12CBCP033_34M/2012-02-14.12CBCP033M_34M.23_West_116th_Street.Decision_Document.pdf

Project ID: 12CBCP033M & 12CBCP034M
File Name: 2012-06-20.FactSheet-2
URL: http://www.nyc.gov/html/oer/downloads/pdf/repository/NYCBCP_Manhattan/12CBCP033_34M/2012-06-20.12CBCP033M_34M.23_West_116th_Street.FactSheet2.pdf

Project ID: 12CBCP033M & 12CBCP034M
File Name: 2012-06-22.Translated_Factsheet-2
URL: http://www.nyc.gov/html/oer/downloads/pdf/repository/NYCBCP_Manhattan/12CBCP033_34M/2012-06-22.12CBCP033M_34M.23_West_116th_Street.Translate_d_Factsheet-2.pdf

Project ID: 12CBCP033M & 12CBCP034M
File Name: 2012-06-22.Translated_CPS
URL: http://www.nyc.gov/html/oer/downloads/pdf/repository/NYCBCP_Manhattan/12CBCP033_34M/2012-06-22.12CBCP033M_34M.23_West_116th_Street.Translate_d_Community_Protection_Statement.pdf

Project ID: 12CBCP033M & 12CBCP034M
File Name: 2013-11-21.RAR
URL: http://www.nyc.gov/html/oer/downloads/pdf/repository/NYCBCP_Manhattan/12CBCP033_34M/2013-11-21.12CBCP033M_34M.23_West_116th_Street.report.RAR_Final.pdf

Project ID: 12CBCP033M & 12CBCP034M
File Name: 2014-07-02.Fact_Sheet-3
URL: http://www.nyc.gov/html/oer/downloads/pdf/repository/NYCBCP_Manhattan/12CBCP033_34M/2014-07-02.12CBCP033M_34M.23_West_116th_Street.Completion_Fact_Sheet-3.pdf

Project ID: 12CBCP033M & 12CBCP034M
File Name: 2014-07-02.Translated_Factsheet-3
URL: http://www.nyc.gov/html/oer/downloads/pdf/repository/NYCBCP_Manhattan/12CBCP033_34M/2014-07-02.12CBCP033M_34M.23_West_116th_Street.Translate_d_Factsheet-3.pdf

Project ID: 12CBCP033M & 12CBCP034M
File Name: 2014-07-02.Notice_of_Completion
URL: http://www.nyc.gov/html/oer/downloads/pdf/repository/NYCBCP_Manhattan/12CBCP033_34M/2014-07-02.12CBCP033M_34M.23_West_116th_Street.Notice_of_Completion.pdf

MAP FINDINGS

Map ID
Direction
Distance
Elevation

Site

Database(s)

EDR ID Number
EPA ID Number

427
SSE
1/4-1/2
0.290 mi.
1531 ft.

1936 THIRD AVE
1936 THIRD AVE
MANHATTAN, NY

NY LTANKS S102662708
N/A

Relative:
Lower
Actual:
16 ft.

LTANKS:

Facility ID:	9609792
Site ID:	104427
Closed Date:	1996-11-06
Spill Number:	9609792
Spill Date:	1996-11-06
Spill Cause:	Tank Overfill
Spill Source:	Commercial/Industrial
Spill Class:	C3
Cleanup Ceased:	Not reported
SWIS:	3101
Investigator:	SMMARTIN
Referred To:	Not reported
Reported to Dept:	1996-11-06
CID:	365
Water Affected:	Not reported
Spill Notifier:	Other
Last Inspection:	Not reported
Recommended Penalty:	False
Meets Standard:	False
UST Involvement:	False
Remediation Phase:	0
Date Entered In Computer:	1996-11-06
Spill Record Last Update:	1998-01-28
Spiller Name:	Not reported
Spiller Company:	Not reported
Spiller Address:	1936 THIRD AV
Spiller County:	001
Spiller Contact:	Not reported
Spiller Phone:	Not reported
Spiller Extention:	Not reported
DEC Region:	2
DER Facility ID:	92254
DEC Memo:	"Prior to Sept, 2004 data translation this spill Lead_DEC Field was MARTINKAT MARK-DID THEY ACTUALLY CALL YOU FOR THIS ONE? IS 2:30AM A GOOD TIME FOR AN OIL DELIVERY? CLEANED BY RP."

Remarks: "in the process of clean up now"

All Materials:

Site ID:	104427
Operable Unit ID:	1037738
Operable Unit:	01
Material ID:	342004
Material Code:	0001A
Material Name:	#2 fuel oil
Case No.:	Not reported
Material FA:	Petroleum
Quantity:	3.00
Units:	G
Recovered:	.00
Oxygenate:	Not reported

MAP FINDINGS

Map ID
Direction
Distance
Elevation

Site

Database(s)

EDR ID Number
EPA ID Number

428
ENE
1/4-1/2
0.304 mi.
1607 ft.

201 EAST 116TH ST
201 EAST 116TH ST
MANHATTAN, NY

NY LTANKS **S105230371**
N/A

Relative:
Higher
Actual:
18 ft.

LTANKS:

Facility ID: 0108081
Site ID: 317668
Closed Date: 2001-11-08
Spill Number: 0108081
Spill Date: 2001-11-08
Spill Cause: Tank Overfill
Spill Source: Private Dwelling
Spill Class: D4
Cleanup Ceased: 2001-11-08
SWIS: 3101
Investigator: MXFRANKS
Referred To: Not reported
Reported to Dept: 2001-11-08
CID: 211
Water Affected: Not reported
Spill Notifier: Responsible Party
Last Inspection: Not reported
Recommended Penalty: False
Meets Standard: True
UST Involvement: False
Remediation Phase: 0
Date Entered In Computer: 2001-11-08
Spill Record Last Update: 2001-11-08
Spiller Name: JIM CAREY
Spiller Company: CASTLE OIL CORP
Spiller Address: 290 LOCUST AV
Spiller County: 001
Spiller Contact: MARCELINO HERNANDEZ
Spiller Phone: (212) 997-3910
Spiller Extention: Not reported
DEC Region: 2
DER Facility ID: 256048
DEC Memo: "Prior to Sept, 2004 data translation this spill Lead_DEC Field was FRANKS R9 11/08/01: MF T/C/JIM CARY, CASTLE OIL. OVERFILL OF 550 GALLON #2FO TANK IN BASEMENT. PRODUCT CAME OUT OF VENT PIPE TO THE SIDEWALK. JIM CLAIMED ALL CLEANED. T/C MARCELINO HERNANDEZ, SUPERINTENDENT OF THE BUILDING. HE CPALIMED PROCUCT ENTERED BASEMENT THRU SIDE OF PIPING. THE RP DID CLEAN IT UP TO HIS SATISFACTION. APPX 5 GALLONS SPILLED, SMALL SPILL ALL CLEANED. NO FURTHER ACTION NECESSARY."

Remarks: "PRODUCT CAME OUT VENT PIPE - SPILL CLEANED UP"

All Materials:

Site ID: 317668
Operable Unit ID: 846116
Operable Unit: 01
Material ID: 529338
Material Code: 0001A
Material Name: #2 fuel oil
Case No.: Not reported
Material FA: Petroleum
Quantity: 5.00
Units: G

Map ID
 Direction
 Distance
 Elevation

MAP FINDINGS

Site

Database(s)

EDR ID Number
 EPA ID Number

201 EAST 116TH ST (Continued)

S105230371

Recovered: 5.00
 Oxygenate: Not reported

429
South
1/4-1/2
0.308 mi.
1625 ft.

CHURCH TTF
125 EAST 105TH ST
MANHATTEN, NY

NY LTANKS **S109829729**
N/A

Relative:
Lower
Actual:
17 ft.

LTANKS:
 Facility ID: 0905018
 Site ID: 417265
 Closed Date: 2015-04-21
 Spill Number: 0905018
 Spill Date: 2009-07-30
 Spill Cause: Tank Test Failure
 Spill Source: Institutional, Educational, Gov., Other
 Spill Class: D4
 Cleanup Ceased: Not reported
 SWIS: 3101
 Investigator: HRPATEL
 Referred To: Not reported
 Reported to Dept: 2009-07-30
 CID: Not reported
 Water Affected: Not reported
 Spill Notifier: Local Agency
 Last Inspection: Not reported
 Recommended Penalty: False
 Meets Standard: False
 UST Involvement: False
 Remediation Phase: 0
 Date Entered In Computer: 2009-07-30
 Spill Record Last Update: 2015-04-21
 Spiller Name: HAILEY
 Spiller Company: CHURCH
 Spiller Address: 125 EAST 105TH ST
 Spiller County: 999
 Spiller Contact: HAILEY
 Spiller Phone: (212) 534-1350
 Spiller Extention: Not reported
 DEC Region: 2
 DER Facility ID: 366360
 DEC Memo: "8/10/2009 TTF letter sent to: Rev. James Gilmour St. Cecilia Rectory 125 East 105th St. New York, NY 10029 08/13/12 - LZ As Randy Austin requested, the spill has been reassigned to Tim DeMeo 2/12/15 TJD Spill reassigned from DeMeo to Patel 04/10/15-Hiralkumar Patel. alternate address: 121-127 E 105th Street PBS #: 2-219185. as per PBS record, the site has one (1) 3,000 gal #2 oil UST, in-service, installed in Aug. 1945. PBS expired on 10/23/2012. ----- other spills : 9415435, 1108871 spill # 9415435 was reported on 02/24/1995 due to 10 gal #2 fuel spill. case closed. spill # 1108871 was reported on 10/14/2011 due to 4 gal #2 oil spill from the stick line. case closed. TTF letters were sent on 08/10/2009 and 12/13/2012. ----- the subject spill was reported as tank system failed in dry portion. ----- 04/21/15-Hiralkumar Patel. 9:30 PM:- visited site and met Father Peter Mushi. site has one (1) 3,000 gal #2 oil UST, located under a driveway on east side of the

Map ID
 Direction
 Distance
 Elevation

MAP FINDINGS

Site

Database(s)

EDR ID Number
 EPA ID Number

CHURCH TTF (Continued)

S109829729

building. the boiler room is located in the southeast corner of the building. Mr. Mushi was not at the site in 2009 and doesn't know anything about tank test failure in 2009. no signs of oil seepage noted into the boiler room through the wall where supply/return lines are located. Mr. Mushi mentioned that the tank was cleaned recently due to water in it from loose stick line cap. informed him about expired PBS registration. RC Chur ST. Cecelia **property owner as per NYC property tax record** St. Cecilia Rectory 125 East 105th Street Manhattan, NY Attn.: Peter Mushi Ph. (212) 534-1350 email: petermushi@gmail.com 9:50 AM:- spoke with PTC. after tank test in 2009, PTC pumped out water from the tank in 2012 and cleaned out tank in 2013. they did not perform any system test after tank clean out. 1:49 PM:- sent email to Mr. Mushi including PBS application. asked him to renew PBS registration immediately. email copied to DEC Leszek. in accordance with R2 TTF closure protocol, this spill is being closed due to no indication of a current release, no information indicating that there may have been a historical release (dry leak reported), and no information that this tank test failure will be an issue in the future."

Remarks: "tank test failure; above liquid leak; tank had been worked on before; not sealed properly"

All Materials:

Site ID:	417265
Operable Unit ID:	1173486
Operable Unit:	01
Material ID:	2165413
Material Code:	0001A
Material Name:	#2 fuel oil
Case No.:	Not reported
Material FA:	Petroleum
Quantity:	Not reported
Units:	Not reported
Recovered:	Not reported
Oxygenate:	Not reported

AS430
ESE
1/4-1/2
0.309 mi.
1629 ft.

CHURCH
232 EAST 113TH STREET
NEW YORK, NY
Site 2 of 2 in cluster AS

NY LTANKS **U000403050**
N/A

Relative:
Lower
Actual:
14 ft.

LTANKS:	
Facility ID:	0601542
Site ID:	363804
Closed Date:	2006-08-11
Spill Number:	0601542
Spill Date:	2006-05-11
Spill Cause:	Tank Test Failure
Spill Source:	Institutional, Educational, Gov., Other
Spill Class:	C4
Cleanup Ceased:	Not reported
SWIS:	3101
Investigator:	HRPATEL
Referred To:	Not reported
Reported to Dept:	2006-05-11
CID:	444

Map ID
Direction
Distance
Elevation

MAP FINDINGS

Site

Database(s)

EDR ID Number
EPA ID Number

CHURCH (Continued)

U000403050

Water Affected: Not reported
Spill Notifier: Tank Tester
Last Inspection: Not reported
Recommended Penalty: False
Meets Standard: False
UST Involvement: False
Remediation Phase: 0
Date Entered In Computer: 2006-05-11
Spill Record Last Update: 2006-08-11
Spiller Name: EVELYN
Spiller Company: CHURCH
Spiller Address: 232 EAST 113TH STREET
Spiller County: 999
Spiller Contact: EVELYN
Spiller Phone: (212) 860-7618
Spiller Extention: Not reported
DEC Region: 2
DER Facility ID: 313993
DEC Memo: "05/11/06-Hiralkumar Patel. Spoke to Jim at Protest. they found dry leak. no discharge. 5000 gal UST. Spoke to Evelyn at Church. she gave me following address for letter and letter should be sent to Principal. as per Evelyn they are waiting for proposal from Protest for further Joanne Walsh Our Lady Queen of Angels 232 East 113 Street New York, NY 10029 PH. (212) 860-7618 (212) 722-9277 (school) FAX (212) 987-8837 send out TTF to principal of facility. faxed letter to principal. 06/06/06-Hiralkumar Patel. Spoke to Ted at Protest and will call back with more information. received call from Ted. they have received signed contract. will call once they decide dates about further work. 06/12/06-Hiralkumar Patel. received message from Mariam from Protest. spoke to Tom and they will go at site for tank test on next monday or tuesday. 06/16/06-Hiralkumar Patel. Received message from Maria from Protest yesterday. they were planning for further testing today. Spoke with Tom. as Church has some celebration going on today, they will reschedule testing. 07/10/06-Hiralkumar Patel. spoke with Maria. they did test and have result. but they will submit result once get paid. 08/10/06-Hiralkumar Patel. spoke with Maria and she will check and will call back. 08/11/06-Hiralkumar Patel. received call from Maria. during retesting, system passed. they have replaced vent line and vent whistle, stick line and fill box. based on available information, case closed."

Remarks: ""

All TTF:

Facility ID: 0601542
Spill Number: 0601542
Spill Tank Test: 1549973
Site ID: 363804
Tank Number: 1
Tank Size: 5000
Material: 0001
EPA UST: Not reported
UST: Not reported
Cause: Not reported
Source: Not reported
Test Method: 03
Test Method 2: Horner EZ Check I or II
Leak Rate: .00
Gross Fail: Not reported

Map ID
Direction
Distance
Elevation

MAP FINDINGS

Site

Database(s)

EDR ID Number
EPA ID Number

CHURCH (Continued)

U000403050

Modified By: Watchdog
Last Modified Date: Not reported

All Materials:
Site ID: 363804
Operable Unit ID: 1121860
Operable Unit: 01
Material ID: 2111342
Material Code: 0001A
Material Name: #2 fuel oil
Case No.: Not reported
Material FA: Petroleum
Quantity: Not reported
Units: G
Recovered: .00
Oxygenate: Not reported

431
SSW
1/4-1/2
0.337 mi.
1779 ft.

CLINTON HOUSES -NYCHA
1405 PARK AVE
NY, NY

NY LTANKS S104276831
N/A

Relative:
Lower
Actual:
17 ft.

LTANKS:
Facility ID: 9608479
Site ID: 66070
Closed Date: Not reported
Spill Number: 9608479
Spill Date: 1996-10-08
Spill Cause: Tank Test Failure
Spill Source: Institutional, Educational, Gov., Other
Spill Class: C3
Cleanup Ceased: Not reported
SWIS: 3101
Investigator: AAOBLIGA
Referred To: Not reported
Reported to Dept: 1996-10-08
CID: 322
Water Affected: Not reported
Spill Notifier: Tank Tester
Last Inspection: Not reported
Recommended Penalty: False
Meets Standard: False
UST Involvement: False
Remediation Phase: 4
Date Entered In Computer: 1996-10-08
Spill Record Last Update: 2017-07-21
Spiller Name: DAVE FORTE
Spiller Company: NYC HOUSING
Spiller Address: Not reported
Spiller County: 001
Spiller Contact: DAVE FORTE
Spiller Phone: (212) 306-8894
Spiller Extention: Not reported
DEC Region: 2
DER Facility ID: 63307

Map ID
Direction
Distance
Elevation

MAP FINDINGS

Site

Database(s)

EDR ID Number
EPA ID Number

CLINTON HOUSES -NYCHA (Continued)

S104276831

DEC Memo: "12/12/05: This spill transferred from J.Kolleeny to S.Kraszewski. 07/28/06: NYCHA update summary states that one 15K UST installed in 1965 and stored #4/#6 oil was closed-removed-replaced by one 15K UST and currently stores #2 oil. Soil contamination was encountered during excavation. No site assessment is available. NYCHA recommends that a site assessment be performed. - SK 02/08/07 : DEC lead changed from S. Kraszewski to J. Kann. J.Kann 11/19/07: J.Kann - spill 9803213 closed and consolidated with this spill. Site investigation work plan due 10/09. 6/11/09: JKann - Meeting held on 5/28 with ALC Environmental and NYCHA. Investigative Work Plan submitted on June 10, 2009. 6/10/10: J.Kann - note - someone inadvertently edoced reports for spill number 9608497 and placed them with this spill. They are also in the correct location. these are the 1997 reports identified in the edocs. 6/10/10 : J.Kann - comments were sent to NYCHA on the ALC work plan (edoced). REvised plan due July 10. 8/2/10: J.Kann - revised plan submitted on July 27, 2010 and approved in an email dated August 2, 2010. 3/10/11: J.kann - Site Assessment Report submitted on 3/3/11. 6/13/14: J.Kann - briefly reviewed SAR. Product found in MW-1. Emailed NYCHA today to followup on any recovery performed in the well. 06/05/2017: J.Kann - Spill reassigned to Andre Obligado. 7/21/17 - Obligado - I reviewed the 2nd Quarter 2016 report. During the 1st and 2nd Quarters of 2016, up to 2.0 feet of product was encountered in MW1 in March 2016. Recommends continued monitoring and product recovery. "

Remarks: "gross failure "

All TTF:

Facility ID: 9608479
Spill Number: 9608479
Spill Tank Test: 1544798
Site ID: 66070
Tank Number: 1b
Tank Size: 15002
Material: 0001
EPA UST: Not reported
UST: Not reported
Cause: Not reported
Source: Not reported
Test Method: 03
Test Method 2: Horner EZ Check I or II
Leak Rate: .00
Gross Fail: Not reported
Modified By: Spills
Last Modified Date: Not reported

All Materials:

Site ID: 66070
Operable Unit ID: 1036755
Operable Unit: 01
Material ID: 344218
Material Code: 0001A
Material Name: #2 fuel oil
Case No.: Not reported
Material FA: Petroleum
Quantity: -1.00
Units: G
Recovered: .00

Map ID
 Direction
 Distance
 Elevation

MAP FINDINGS

Site

Database(s)

EDR ID Number
 EPA ID Number

CLINTON HOUSES -NYCHA (Continued)

S104276831

Oxygenate: Not reported

AT432
South
1/4-1/2
0.339 mi.
1792 ft.

169 EAST 105TH ST
169 E.105TH ST
MANHATTAN, NY

Site 1 of 3 in cluster AT

NY LTANKS **S105230173**
N/A

Relative:
Lower

Actual:
17 ft.

LTANKS:
 Facility ID: 9516832
 Site ID: 105779
 Closed Date: 1996-03-30
 Spill Number: 9516832
 Spill Date: 1996-03-29
 Spill Cause: Tank Overfill
 Spill Source: Private Dwelling
 Spill Class: C3
 Cleanup Ceased: Not reported
 SWIS: 3101
 Investigator: JMKRIMGO
 Referred To: Not reported
 Reported to Dept: 1996-03-29
 CID: 270
 Water Affected: Not reported
 Spill Notifier: Affected Persons
 Last Inspection: Not reported
 Recommended Penalty: False
 Meets Standard: False
 UST Involvement: False
 Remediation Phase: 0
 Date Entered In Computer: 1996-03-29
 Spill Record Last Update: 2001-11-02
 Spiller Name: LADYAS CRUZ
 Spiller Company: 169 EAST 105TH ST
 Spiller Address: SAME
 Spiller County: 001
 Spiller Contact: LADYAS CRUZ
 Spiller Phone: (212) 831-0147
 Spiller Extention: Not reported
 DEC Region: 2
 DER Facility ID: 93294
 DEC Memo: "Prior to Sept, 2004 data translation this spill Lead_DEC Field was
 KRIMGOLD SPILL IN THE TANK ROOM - ATLAS FUEL CO DOING THE CLEANUP."
 Remarks: "customer ordered 500 gals and it would not all fit"

All Materials:
 Site ID: 105779
 Operable Unit ID: 1031386
 Operable Unit: 01
 Material ID: 353343
 Material Code: 0001A
 Material Name: #2 fuel oil
 Case No.: Not reported
 Material FA: Petroleum
 Quantity: 15.00
 Units: G
 Recovered: 15.00

Map ID
 Direction
 Distance
 Elevation

MAP FINDINGS

Site

Database(s)

EDR ID Number
 EPA ID Number

169 EAST 105TH ST (Continued)

S105230173

Oxygenate: Not reported

AT433
South
1/4-1/2
0.344 mi.
1817 ft.

STORE
175 EAST 105TH STREET
NEW YORK, NY 10029

NY LTANKS
NY AST

U003800430
N/A

Site 2 of 3 in cluster AT

Relative:
Higher
Actual:
18 ft.

LTANKS:
 Facility ID: 0104427
 Site ID: 181247
 Closed Date: 2007-03-06
 Spill Number: 0104427
 Spill Date: 2001-07-25
 Spill Cause: Tank Test Failure
 Spill Source: Commercial/Industrial
 Spill Class: B3
 Cleanup Ceased: Not reported
 SWIS: 3101
 Investigator: jmkrimgo
 Referred To: Not reported
 Reported to Dept: 2001-07-25
 CID: 252
 Water Affected: Not reported
 Spill Notifier: Tank Tester
 Last Inspection: Not reported
 Recommended Penalty: False
 Meets Standard: False
 UST Involvement: False
 Remediation Phase: 0
 Date Entered In Computer: 2001-07-25
 Spill Record Last Update: 2007-03-06
 Spiller Name: CECIL DAVIS
 Spiller Company: STORE
 Spiller Address: 175 EAST 105TH ST
 Spiller County: 001
 Spiller Contact: CECIL DAVIS
 Spiller Phone: (212) 473-4563
 Spiller Extention: Not reported
 DEC Region: 2
 DER Facility ID: 28351
 DEC Memo: "Prior to Sept, 2004 data translation this spill Lead_DEC Field was KRIMGOLD 01/26/04 Transferred from Rommel to Austin 02/17/04: Reassigned from AUSTIN to KRIMGOLD. 7/29/05 - Transferred for closure review to M Johnson. 6/15/06 Transferred for closure review to T Knizek. 9/6/06. TTF was send to the new owner (718-767-1599). Attn: Louis Covati Covati Realty Holding Corp. 38-07 20th Road Astoria, NY 11105-1625 JK. 2/6/07. J.Krimgold reviewed letters and t/test report submitted by Covati Realty regarding t/test failure event. In July 2001, upon completion of the tank cleaning process the manhole cover was not sealed properly, thus tank failed the t/test. The manhole was sealed and tank re-tested and passed in August 2001. NFA. "

Remarks: "RECOMMEND TO REPAIR THE FILL AND THE VENT LINE."

All TTF:
 Facility ID: 0104427
 Spill Number: 0104427

Map ID
Direction
Distance
Elevation

MAP FINDINGS

Site

Database(s)

EDR ID Number
EPA ID Number

STORE (Continued)

U003800430

Spill Tank Test: 1526485
Site ID: 181247
Tank Number: Not reported
Tank Size: 2000
Material: 0001
EPA UST: Not reported
UST: Not reported
Cause: Not reported
Source: Not reported
Test Method: 03
Test Method 2: Horner EZ Check I or II
Leak Rate: .00
Gross Fail: Not reported
Modified By: Spills
Last Modified Date: Not reported

All Materials:
Site ID: 181247
Operable Unit ID: 842802
Operable Unit: 01
Material ID: 532919
Material Code: 0001A
Material Name: #2 fuel oil
Case No.: Not reported
Material FA: Petroleum
Quantity: .00
Units: G
Recovered: .00
Oxygenate: Not reported

AST:
Region: STATE
DEC Region: 2
Site Status: Active
Facility Id: 2-606608
Program Type: PBS
UTM X: 588954.66272
UTM Y: 4516112.26782
Expiration Date: 03/23/2019
Site Type: Apartment Building/Office Building

Affiliation Records:
Site Id: 28467
Affiliation Type: Mail Contact
Company Name: COVATI REALTY HOLDING CORP.
Contact Type: Not reported
Contact Name: LOUIS COVATI
Address1: 150-46 10TH AVENUE
Address2: Not reported
City: WHITESTONE
State: NY
Zip Code: 11357
Country Code: 001
Phone: (718) 767-1599
EMail: Not reported
Fax Number: Not reported

Map ID
Direction
Distance
Elevation

MAP FINDINGS

Site

Database(s)

EDR ID Number
EPA ID Number

STORE (Continued)

U003800430

Modified By: MSBAPTIS
Date Last Modified: 2014-01-31

Site Id: 28467
Affiliation Type: Facility Operator
Company Name: APARTMENT BUILDING
Contact Type: Not reported
Contact Name: LOUIS COVATI
Address1: Not reported
Address2: Not reported
City: Not reported
State: NN
Zip Code: Not reported
Country Code: 001
Phone: (718) 767-1599
EMail: Not reported
Fax Number: Not reported
Modified By: KXTANG
Date Last Modified: 2006-07-12

Site Id: 28467
Affiliation Type: Emergency Contact
Company Name: LOUIS COVATI
Contact Type: Not reported
Contact Name: LOUIS COVATI
Address1: Not reported
Address2: Not reported
City: Not reported
State: NN
Zip Code: Not reported
Country Code: 999
Phone: (917) 731-2338
EMail: Not reported
Fax Number: Not reported
Modified By: KXTANG
Date Last Modified: 2006-07-12

Site Id: 28467
Affiliation Type: Facility Owner
Company Name: LOUIS COVATI
Contact Type: OWNER
Contact Name: LOUIS COVATI
Address1: 150-46 10TH AVENUE
Address2: Not reported
City: WHITESTONE
State: NY
Zip Code: 11357
Country Code: 001
Phone: (718) 767-1599
EMail: Not reported
Fax Number: Not reported
Modified By: KXTANG
Date Last Modified: 2006-07-12

Tank Info:

Tank Number: 105

Map ID
Direction
Distance
Elevation

MAP FINDINGS

Site

Database(s)

EDR ID Number
EPA ID Number

STORE (Continued)

U003800430

Tank Id: 61662
Material Code: 0001
Common Name of Substance: #2 Fuel Oil (On-Site Consumption)

Equipment Records:

I05 - Overfill - Vent Whistle
C01 - Pipe Location - Aboveground
L00 - Piping Leak Detection - None
H06 - Tank Leak Detection - Impervious Barrier/Concrete Pad (A/G)
G03 - Tank Secondary Containment - Vault (w/o access)
E00 - Piping Secondary Containment - None
J02 - Dispenser - Suction Dispenser
K00 - Spill Prevention - None
A00 - Tank Internal Protection - None
D01 - Pipe Type - Steel/Carbon Steel/Iron
F00 - Pipe External Protection - None
B00 - Tank External Protection - None

Tank Location: 2
Tank Type: Steel/Carbon Steel/Iron
Tank Status: In Service
Pipe Model: Not reported
Install Date: 02/15/1988
Capacity Gallons: 2000
Tightness Test Method: 21
Date Test: 07/13/2006
Next Test Date: Not reported
Date Tank Closed: Not reported
Register: True
Modified By: MSBAPTIS
Last Modified: 04/14/2017
Material Name: #2 fuel oil (on-site consumption)

434
North
1/4-1/2
0.344 mi.
1818 ft.

DUNLEVY MILBANK CHLDRNS CENTER
14-32 WEST 118TH STREET
NEW YORK, NY 10026

NY LTANKS U001839340
NY UST N/A

Relative:
Higher
Actual:
25 ft.

LTANKS:
Facility ID: 0209842
Site ID: 236688
Closed Date: 2004-06-16
Spill Number: 0209842
Spill Date: 2002-12-27
Spill Cause: Tank Test Failure
Spill Source: Commercial/Industrial
Spill Class: B3
Cleanup Ceased: Not reported
SWIS: 3101
Investigator: CESAWYER
Referred To: Not reported
Reported to Dept: 2002-12-27
CID: 282
Water Affected: Not reported
Spill Notifier: Tank Tester
Last Inspection: Not reported
Recommended Penalty: False

Map ID
Direction
Distance
Elevation

MAP FINDINGS

Site

Database(s)

EDR ID Number
EPA ID Number

DUNLEVY MILBANK CHLDRNS CENTER (Continued)

U001839340

Meets Standard: False
UST Involvement: False
Remediation Phase: 0
Date Entered In Computer: 2002-12-27
Spill Record Last Update: 2004-06-16
Spiller Name: GARY
Spiller Company: DUN LEVY MILBANK CHILDREN
Spiller Address: 14-32 WEST 118TH STREET
Spiller County: 001
Spiller Contact: DAVE FAZIN
Spiller Phone: (516) 939-2959
Spiller Extention: Not reported
DEC Region: 2
DER Facility ID: 194987
DEC Memo: "Prior to Sept. 2004 data translation this spill Lead_DEC Field was SAWYER 12/30/2002-Vought-Dave Fazin called and not at work. Called Gary Dawyot at site and left message to call duty desk and that letter was in mail. Tightness test letter sent 12/30/2002. 1/7/04-Vought-Spill transferred from Vought to Austin. 1/27/04 - Sawyer - Spill transferred from Austin to Sawyer. 6/16/04 - Swayer - Tank and system was isolated and repaired no impact to surrounding soil. Gary Dwyot forwarded information. Closed."

Remarks: "TANK FAILED THE TEST. "

All TTF:

Facility ID: 0209842
Spill Number: 0209842
Spill Tank Test: 1527877
Site ID: 236688
Tank Number: 001
Tank Size: 10000
Material: 0001
EPA UST: Not reported
UST: Not reported
Cause: Not reported
Source: Not reported
Test Method: 03
Test Method 2: Horner EZ Check I or II
Leak Rate: .00
Gross Fail: Not reported
Modified By: Spills
Last Modified Date: Not reported

All Materials:

Site ID: 236688
Operable Unit ID: 863070
Operable Unit: 01
Material ID: 513262
Material Code: 0001A
Material Name: #2 fuel oil
Case No.: Not reported
Material FA: Petroleum
Quantity: .00
Units: G
Recovered: .00
Oxygenate: Not reported

Map ID
Direction
Distance
Elevation

MAP FINDINGS

Site

Database(s)

EDR ID Number
EPA ID Number

DUNLEVY MILBANK CHLDRNS CENTER (Continued)

U001839340

UST:

Id/Status: 2-341487 / Active
Program Type: PBS
Region: STATE
DEC Region: 2
Expiration Date: 11/16/2012
UTM X: 588905.94726
UTM Y: 4517334.31675
Site Type: School

Affiliation Records:

Site Id: 16533
Affiliation Type: Mail Contact
Company Name: THE CHILDRENS AID SOCIETY
Contact Type: DIRECTOR OF FACILITIEA
Contact Name: GARY DAWYOT
Address1: 105 EAST 22ND STREET
Address2: Not reported
City: NEW YORK
State: NY
Zip Code: 10010
Country Code: 001
Phone: (212) 949-4800
EMail: Not reported
Fax Number: Not reported
Modified By: KXTANG
Date Last Modified: 2007-11-29

Site Id: 16533
Affiliation Type: Facility Operator
Company Name: DUNLEVY MILBANK CHLDRNS CNTR
Contact Type: Not reported
Contact Name: THE CHILDRENS AID SOCIETY
Address1: Not reported
Address2: Not reported
City: Not reported
State: NN
Zip Code: Not reported
Country Code: 001
Phone: (212) 369-1223
EMail: Not reported
Fax Number: Not reported
Modified By: TRANSLAT
Date Last Modified: 2004-03-04

Site Id: 16533
Affiliation Type: Emergency Contact
Company Name: THE CHILDRENS AID SOCIETY
Contact Type: Not reported
Contact Name: GARY DAWYOT
Address1: Not reported
Address2: Not reported
City: Not reported
State: NN
Zip Code: Not reported
Country Code: 001
Phone: (212) 254-3074

Map ID
Direction
Distance
Elevation

MAP FINDINGS

Site

Database(s)

EDR ID Number
EPA ID Number

DUNLEVY MILBANK CHLDRNS CENTER (Continued)

U001839340

E-Mail: Not reported
Fax Number: Not reported
Modified By: TRANSLAT
Date Last Modified: 2004-03-04

Site Id: 16533
Affiliation Type: Facility Owner
Company Name: THE CHILDRENS AID SOCIETY
Contact Type: Not reported
Contact Name: Not reported
Address1: 105 EAST 22ND STREET
Address2: Not reported
City: NEW YORK
State: NY
Zip Code: 10010
Country Code: 001
Phone: (212) 949-4800
E-Mail: Not reported
Fax Number: Not reported
Modified By: NRLOMBAR
Date Last Modified: 2015-01-30

Tank Info:

Tank Number: 001
Tank ID: 31764
Tank Status: In Service
Material Name: In Service
Capacity Gallons: 10000
Install Date: 04/01/1958
Date Tank Closed: Not reported
Registered: True
Tank Location: Underground
Tank Type: Steel/carbon steel
Material Code: 0001
Common Name of Substance: #2 Fuel Oil (On-Site Consumption)

Tightness Test Method: 21
Date Test: 11/20/2007
Next Test Date: 10/11/2016
Pipe Model: Not reported
Modified By: bkfalvey
Last Modified: 04/14/2017

Equipment Records:

L09 - Piping Leak Detection - Exempt Suction Piping
H00 - Tank Leak Detection - None
I04 - Overfill - Product Level Gauge (A/G)
F00 - Pipe External Protection - None
D01 - Pipe Type - Steel/Carbon Steel/Iron
A00 - Tank Internal Protection - None
B01 - Tank External Protection - Painted/Asphalt Coating
J02 - Dispenser - Suction Dispenser
C03 - Pipe Location - Aboveground/Underground Combination
G00 - Tank Secondary Containment - None

MAP FINDINGS

Map ID Direction Distance Elevation Site Database(s) EDR ID Number EPA ID Number

435 105 LENOX AVE/HARLEM HOSP
 NNW 105 LENOX AVENUE
 1/4-1/2 NEW YORK CITY, NY
 0.346 mi.
 1827 ft.

NY LTANKS S100168183
 N/A

Relative: Higher
 Actual: 26 ft.

LTANKS:
 Facility ID: 9010952
 Site ID: 77190
 Closed Date: 1991-01-17
 Spill Number: 9010952
 Spill Date: 1991-01-14
 Spill Cause: Tank Failure
 Spill Source: Institutional, Educational, Gov., Other
 Spill Class: Not reported
 Cleanup Ceased: 1991-01-17
 SWIS: 3101
 Investigator: O'DOWD
 Referred To: Not reported
 Reported to Dept: 1991-01-14
 CID: Not reported
 Water Affected: Not reported
 Spill Notifier: Other
 Last Inspection: Not reported
 Recommended Penalty: False
 Meets Standard: True
 UST Involvement: False
 Remediation Phase: 0
 Date Entered In Computer: 1991-01-28
 Spill Record Last Update: 1991-01-29
 Spiller Name: Not reported
 Spiller Company: HARLEM HOSPITAL
 Spiller Address: 105 LENOX AVENUE
 Spiller County: 001
 Spiller Contact: Not reported
 Spiller Phone: Not reported
 Spiller Extention: Not reported
 DEC Region: 2
 DER Facility ID: 72054
 DEC Memo: "Prior to Sept, 2004 data translation this spill Lead_DEC Field was O,DOWD 01/17/91: TANK OVERFILL,ALL IN CONTAINMENT DIKE,NO AFFECT ON SEWERS,NYCDEP WAS ON SCENE TO INVESTIGATE,ABC TANK TO CLEAN UP,DEC CONFIRMED CLEAN UP & DISPOSAL OF CONTAMINATED MATERIAL. "

Remarks: "20K TANK, ABC TANK CLEANERS CALLED TO PUMP OUT PIT,WHOLE TANK RUPTUREDIN BASEMENT,OIL IN CONTAINMENT PIT,TANK OVERFILL,TANKS-A-LOT TO CLEAN UP SPILL,ENGINEER TURNED OFF WRONG CHECK VALVE."

All Materials:
 Site ID: 77190
 Operable Unit ID: 951155
 Operable Unit: 01
 Material ID: 431055
 Material Code: 0003A
 Material Name: #6 fuel oil
 Case No.: Not reported
 Material FA: Petroleum
 Quantity: -1.00
 Units: Not reported
 Recovered: .00
 Oxygenate: Not reported

Map ID
Direction
Distance
Elevation

MAP FINDINGS

Site

Database(s)

EDR ID Number
EPA ID Number

436
ENE
1/4-1/2
0.351 mi.
1853 ft.

JACOB'S RESIDENCE
203 EAST 117TH ST
MANHATTAN, NY

NY LTANKS S105996256
N/A

Relative:
Lower
Actual:
17 ft.

LTANKS:

Facility ID: 0203815
Site ID: 223427
Closed Date: 2005-10-21
Spill Number: 0203815
Spill Date: 2002-07-11
Spill Cause: Tank Test Failure
Spill Source: Private Dwelling
Spill Class: B3
Cleanup Ceased: Not reported
SWIS: 3101
Investigator: JBTAMBE
Referred To: Not reported
Reported to Dept: 2002-07-11
CID: 205
Water Affected: Not reported
Spill Notifier: Responsible Party
Last Inspection: Not reported
Recommended Penalty: False
Meets Standard: True
UST Involvement: False
Remediation Phase: 0
Date Entered In Computer: 2002-07-11
Spill Record Last Update: 2006-01-25
Spiller Name: OWNER
Spiller Company: JACOB'S RES
Spiller Address: 203 EAST 117TH ST
Spiller County: 001
Spiller Contact: CALLER
Spiller Phone: Not reported
Spiller Extention: Not reported
DEC Region: 2
DER Facility ID: 184734
DEC Memo: "Prior to Sept, 2004 data translation this spill Lead_DEC Field was KRIMGOLD notes: 7/12/2002: sent letter to Jacob Cohen requesting to repair or close the tank. AR 7/19/2002:He called me to clarify the letter i sent him. I told him to repair the tank or send me a letter stating what his plan of action was to repair the tank. he said he would fax it today.AR 8/28/2002: CALLED AND LEFT A MESSAGE TO JACOB TO CALL ME BACK. HE NEVER DID. AR 9/2/2002: CALLED AGAIN. JACOB FAXED THE REQUIRED INFORMATION ON 9/3/2002. ON 9/4/2002 CALLED AGAIN TO ASK IF THE EXCAVATION WAS ON CONCRETE. JACOB COHEN TOLD ME IT WAS. THEY DUG 15 FEET APPROXIMATELY. GAVE ME THE NAME OF COMPANY DOING REPAIR WORK: PETROLEUM TANK CLEANERS (7186246934). 11/18/2002: tHE FACILITY IS UNDER A CONSENT ORDER FOR NOT TESTING THE TANK. THE TANK WAS LAST TESTED IN 1987. THE ORDER IS ON FILE. THE TANK WAS LAST TESTED ON 11/15/2002. THE TANK PASSED BUT THE REPORT IS NEEDED TO CLOSE THE SPILL. 01/26/04 TRANSFERRED FROM ROMMEL TO AUSTIN 02/17/04: Reassigned from AUSTIN to KRIMGOLD. 10/21/05. J.Krimgold reviewed documentation submitted by Mr. Jacob Cohen. Based on this, the tank failed the test due to an uncapped tell-tail pipe. Pipe was excavated. No contamination was found. NFA letter."
"

Remarks:

Map ID
Direction
Distance
Elevation

MAP FINDINGS

Site

Database(s)

EDR ID Number
EPA ID Number

JACOB'S RESIDENCE (Continued)

S105996256

All TTF:

Facility ID: 0203815
Spill Number: 0203815
Spill Tank Test: 1527272
Site ID: 223427
Tank Number: 1
Tank Size: 2500
Material: 0001
EPA UST: Not reported
UST: Not reported
Cause: Not reported
Source: Not reported
Test Method: 03
Test Method 2: Horner EZ Check I or II
Leak Rate: .00
Gross Fail: Not reported
Modified By: Spills
Last Modified Date: Not reported

All Materials:

Site ID: 223427
Operable Unit ID: 856642
Operable Unit: 01
Material ID: 521626
Material Code: 0001A
Material Name: #2 fuel oil
Case No.: Not reported
Material FA: Petroleum
Quantity: .00
Units: G
Recovered: .00
Oxygenate: Not reported

AT437
South
1/4-1/2
0.362 mi.
1911 ft.

168 E. 105TH ST
168 E. 105TH ST
MANHATTAN, NY
Site 3 of 3 in cluster AT

NY LTANKS **S102660656**
N/A

Relative:
Higher
Actual:
18 ft.

LTANKS:
Facility ID: 9412897
Site ID: 303185
Closed Date: 1995-01-03
Spill Number: 9412897
Spill Date: 1994-12-27
Spill Cause: Tank Failure
Spill Source: Private Dwelling
Spill Class: C4
Cleanup Ceased: 1995-01-03
SWIS: 3101
Investigator: ADZHITOM
Referred To: Not reported
Reported to Dept: 1994-12-27
CID: Not reported
Water Affected: Not reported
Spill Notifier: Other

Map ID
 Direction
 Distance
 Elevation

MAP FINDINGS

Site

Database(s)

EDR ID Number
 EPA ID Number

168 E. 105TH ST (Continued)

S102660656

Last Inspection: Not reported
 Recommended Penalty: False
 Meets Standard: True
 UST Involvement: False
 Remediation Phase: 0
 Date Entered In Computer: 1995-02-06
 Spill Record Last Update: 1995-02-21
 Spiller Name: Not reported
 Spiller Company: C & E ESTATE
 Spiller Address: 168 E. 105TH ST
 Spiller County: 001
 Spiller Contact: Not reported
 Spiller Phone: Not reported
 Spiller Extention: Not reported
 DEC Region: 2
 DER Facility ID: 244967
 DEC Memo: "Prior to Sept, 2004 data translation this spill Lead_DEC Field was ZHITOMIRSKY "
 Remarks: "1 QUART IS ON THE CONCRETE. IT WAS ALL RECOVERED IN BASEMENT"
 All Materials:
 Site ID: 303185
 Operable Unit ID: 1006516
 Operable Unit: 01
 Material ID: 567107
 Material Code: 0001A
 Material Name: #2 fuel oil
 Case No.: Not reported
 Material FA: Petroleum
 Quantity: 1.00
 Units: G
 Recovered: 1.00
 Oxygenate: Not reported

**AU438
 SE
 1/4-1/2
 0.392 mi.
 2069 ft.**

**ST ANN CHURCH
 312 EAST 110 STREET
 NYC, NY
 Site 1 of 2 in cluster AU**

**NY LTANKS S118638773
 N/A**

**Relative:
 Lower
 Actual:
 14 ft.**

LTANKS:
 Facility ID: 1600506
 Site ID: 525778
 Closed Date: 2017-04-03
 Spill Number: 1600506
 Spill Date: 2016-04-14
 Spill Cause: Tank Test Failure
 Spill Source: Institutional, Educational, Gov., Other
 Spill Class: Not reported
 Cleanup Ceased: Not reported
 SWIS: 3101
 Investigator: HRPATEL
 Referred To: Not reported
 Reported to Dept: 2016-04-14
 CID: Not reported
 Water Affected: Not reported
 Spill Notifier: Other

MAP FINDINGS

ST ANN CHURCH (Continued)

S118638773

Last Inspection: Not reported
Recommended Penalty: False
Meets Standard: False
UST Involvement: False
Remediation Phase: 0
Date Entered In Computer: 2016-04-14
Spill Record Last Update: 2017-04-03
Spiller Name: BOB HAYMAN
Spiller Company: ST. ANN CHURCH
Spiller Address: 312 EAST 110 STREET
Spiller County: 999
Spiller Contact: BOB HAYMAN
Spiller Phone: 845-348-6355
Spiller Extention: Not reported
DEC Region: 2
DER Facility ID: 480007
DEC Memo: "4/15/2016: Rashad 312 East 110 Street does not have an alternate address. Additional spill found for site spill#0103194 for a TTF, PTC pumped out cleaned and tested 3000 gallon #2 fuel oil tank, it failed test, A-1 Crown Leak tested tank again it failed on 6/22/01, tank repaired and retested on 7/31/01 and case was closed. PBS 2-606352 found for site there is a 3000 gallon #2 fuel oil spill UST with no access for inspection. Called Bob, he said that church is currently running on gas and had tank tested because they wanted to keep it for the possibility of running dual fuel. The leak is a wet leak and they will be pumping out tank this afternoon. Due to tank being buried and in vault covered by backfill, it will require some work to access area where the tank can be pumped out. Bob will be point of contact, I gave him my phone number and email to give me update. TTF uploaded to TTF mail merge however, I will be sending letter out to Fr. Mario Guarino, St Ann Church, 312 East 110th Street, New York 10029.
4/20/2016: Rashad TTF letter mailed out and uploaded to D2.
5/13/2016: Rashad Bob called he said they eventually got into tank vault and emptied tank. When they were in structure they saw that sidewalk structure is leaning on tank/tank vault so it may prove difficult to remove tank. Bob is weighing options to drill through tank and collect samples and if the tank will be closed in place or closed and removed. He will send me email update. Bob sent email: As discussed, WCD has emptied the tank at the above referenced location. We were able to partially enter the vault that contains the tank. There was no visual evidence of oil and no odors. We are planning to access the vault floor to determine if it has been impacted. The vault has been backfilled mostly with building debris. The owner is going forward with closing the tank. We are starting the permit process. Since there are sidewalk support arches resting on the tank we will likely abandon this tank in place. If you have any questions, please do not hesitate to contact me at 845-348-6366. 7/7/2016: Rashad Sent email to Bob: How is work progressing at this site? Thanks. 12/5/2016: Rashad Emailed Bob seeking update on spill. Bob replied: Since I last contacted you in May there have been some changes. The owner no longer wants to abandon the tank. We attempted to try and start the work at the Thanksgiving Holiday because of it being an active school but were not able to get the DOT permits in place. We are hoping to have the DOT permits for the Christmas break. We have the DOB permits. Do you want me to update our DEC notification sent in on 10/5/2016 ? 1/17/2017 Austin This spill report is being transferred from Rashad Omar to Kumar Patel end.

Map ID
Direction
Distance
Elevation

MAP FINDINGS

Site

Database(s)

EDR ID Number
EPA ID Number

ST ANN CHURCH (Continued)

S118638773

03/28/17-Hiralkumar Patel. 11:11 AM:- received email from Sharima from WCD Group including tank removal report. abstract: - tank is identified as a 3,000 gal tank located in an aboveground vault (registered as underground with no access for inspection) - UST was backfilled with sand and located in basement (under the sidewalk) of the church building - vault measured 76 ft in length, 22 ft in width and 9 inches in height - removed 2,310 gal of residual oil from the tank on 05/12/16 - steel tank had an inner concrete liner - found petroleum impacted backfilled material in the vault - contaminated material from the vault was removed and remaining petroleum impacted floor was power-washed - all walls and floor of the vault was found in relatively good condition with intact concrete, seams and no visible cracks ----- the report is missing site map with tank system location and status of attached piping (removed/closed-in-place?). Roman Catholic Church of St. Ann **property owner as per tax record** 312 East 110th Street New York, NY 10029-3002 12:37 PM:- sent email to Sharima and asked her to submit a scaled site map with tank system location and status of attached piping. email copied to James Wilson (jwilson@wcdgroup.com). 12:54 PM:- sent another email to Sharima and asked her to submit some site pics. email copied to James. 03/31/17-Hiralkumar Patel. 3:41 PM:- received email from Sharima including site map and site pics. site map indicates removal of vent, supply and return lines, but it does not include any information about fill line location (remote fill or direct fill) and status (capped/removed). 04/03/17-Hiralkumar Patel. 1:18 PM:- spoke with Sharima regarding piping locations. she mentioned that the tank was equipped with a direct fill line and all the piping were aboveground, except fill and vent lines crossing sidewalk. all the piping were removed and no signs of contamination were noted. case closed based on available information. 1:37 PM:- sent spill closure letter to property owner. letter emailed to Sharima."

Remarks: "Failed 3000 gallon tank test"

All Materials:

Site ID:	525778
Operable Unit ID:	1274727
Operable Unit:	01
Material ID:	2279386
Material Code:	0001A
Material Name:	#2 fuel oil
Case No.:	Not reported
Material FA:	Petroleum
Quantity:	Not reported
Units:	Not reported
Recovered:	Not reported
Oxygenate:	Not reported

MAP FINDINGS

Map ID
 Direction
 Distance
 Elevation

Site

Database(s)

EDR ID Number
 EPA ID Number

AU439 **ST ANNES CHURCH**
SE **312 EAST 110TH ST**
1/4-1/2 **MANHATTAN, NY**
0.392 mi.
2069 ft. **Site 2 of 2 in cluster AU**

NY LTANKS **S105055157**
N/A

Relative:
Lower
Actual:
14 ft.

LTANKS:

Facility ID: 0103194
 Site ID: 286817
 Closed Date: 2006-02-07
 Spill Number: 0103194
 Spill Date: 2001-06-22
 Spill Cause: Tank Test Failure
 Spill Source: Institutional, Educational, Gov., Other
 Spill Class: B3
 Cleanup Ceased: Not reported
 SWIS: 3101
 Investigator: TLGIBBON
 Referred To: Not reported
 Reported to Dept: 2001-06-22
 CID: 211
 Water Affected: Not reported
 Spill Notifier: Tank Tester
 Last Inspection: Not reported
 Recommended Penalty: False
 Meets Standard: False
 UST Involvement: False
 Remediation Phase: 0
 Date Entered In Computer: 2001-06-22
 Spill Record Last Update: 2006-02-07
 Spiller Name: FR MUZZIN
 Spiller Company: ST ANNES CHURCH
 Spiller Address: 312 EAST 110TH ST
 Spiller County: 001
 Spiller Contact: FR MUZZIN
 Spiller Phone: (212) 534-3856
 Spiller Extention: Not reported
 DEC Region: 2
 DER Facility ID: 232415
 DEC Memo: "Prior to Sept, 2004 data translation this spill Lead_DEC Field was DEMEO 6/8/05 - Project management transferred to TLGibbons in Central Office, Albany 8/15/05 - Spoke with Father Mario @ St. Anns Church (212-534-3856). He has only been at the church for a few months and will try and contact former priest. 9/9/05 - After several attempts to contact, sent certified letter. 10/13/05 - Received response to letter, however, supporting docs were irrelevant to problem. 10/14/05 - Father Victor (212-289-0425) called me and will look for additional paperwork. 2/1/06 - Spoke with Carmen @ St. Anns Church. She sent paperwork. 2/6/06 - Received paperwork. In June 2001, PTC pumped out, cleaned and tested 3,000 gal. #2 heating oil vaulted basement tank. Failed pressure test. A-1 Crown Leak tested tank on 6/22/01 and it failed. Tank repaired and retested on 7/31/01. Tank passed. Close spill."

Remarks:

All TTF:

Facility ID: 0103194
 Spill Number: 0103194
 Spill Tank Test: 1526413
 Site ID: 286817

Map ID
Direction
Distance
Elevation

MAP FINDINGS

Site

Database(s)

EDR ID Number
EPA ID Number

ST ANNES CHURCH (Continued)

S105055157

Tank Number: 1
Tank Size: 3000
Material: 0001
EPA UST: Not reported
UST: Not reported
Cause: Not reported
Source: Not reported
Test Method: 03
Test Method 2: Horner EZ Check I or II
Leak Rate: .00
Gross Fail: Not reported
Modified By: Spills
Last Modified Date: Not reported

All Materials:
Site ID: 286817
Operable Unit ID: 841903
Operable Unit: 01
Material ID: 535286
Material Code: 0001A
Material Name: #2 fuel oil
Case No.: Not reported
Material FA: Petroleum
Quantity: .00
Units: G
Recovered: .00
Oxygenate: Not reported

AV440 **FRANKLIN PLAZA APTS INC**
SSE **2085 SECOND AVE**
1/4-1/2 **NEW YORK, NY 10029**
0.393 mi.
2077 ft. **Site 1 of 2 in cluster AV**

NY LTANKS **1004762803**
RCRA NonGen / NLR **NYR000100628**
ICIS
US AIRS

Relative: LTANKS:
Higher Facility ID: 1110988
 Site ID: 458856
Actual: Closed Date: 2016-04-21
18 ft. Spill Number: 1110988
 Spill Date: 2011-12-09
 Spill Cause: Tank Test Failure
 Spill Source: Commercial/Industrial
 Spill Class: C4
 Cleanup Ceased: Not reported
 SWIS: 3101
 Investigator: RMOMAR
 Referred To: Not reported
 Reported to Dept: 2011-12-09
 CID: Not reported
 Water Affected: 2-054879
 Spill Notifier: Tank Tester
 Last Inspection: Not reported
 Recommended Penalty: False
 Meets Standard: False
 UST Involvement: False
 Remediation Phase: 0

Map ID
Direction
Distance
Elevation

MAP FINDINGS

Site

Database(s)

EDR ID Number
EPA ID Number

FRANKLIN PLAZA APTS INC (Continued)

1004762803

Date Entered In Computer: 2011-12-09
Spill Record Last Update: 2016-04-21
Spiller Name: PAUL RIFKIN
Spiller Company: FRANKLIN APT
Spiller Address: 2085 2ND AVE
Spiller County: 999
Spiller Contact: PAUL RIFKIN
Spiller Phone: (212) 369-3303
Spiller Extention: Not reported
DEC Region: 2
DER Facility ID: 413325
DEC Memo: "5/15/2012 Sangesland reviewed a report from Nick Marrone at Miller Environmental (845-569-1200 x104) Report says there was a TTF on 2-30,000 #6 Oil USTs. There were 5 existing monitoring wells in the area from a prior spill event (which had been closed out). Miller took 5 water samples and they were clean for VOCs and minor hits for SVOCs. The 2 tanks are already out of service. The owner plans on digging out at least 1 of the tanks and replacing it. Miller asks that the spill case remain open until the tank is pulled. At that time they will be able to see if there is any #6 oil contamination in the area. At that time they will either clean it, or report that the site was already clean and then ask for a spill closure. Miller believes this tank work will be done during the summer/fall of 2012.
8/05/2015: Rashad Spill transferred from Sangesland to Rashad as per RSE. 8/12/2015: Rashad As per NYC building records 2085 2nd Avenue has alternate address of 2081-2087 2nd Avenue as well as Franklin Plaza Building 5. According to PBS#2-054879 there are two 30,000 gallon #6 fuel oil tanks, one is underground, and one is aboveground in vault with access for inspections. Additional spill#9905676 reported on 08/11/1999, caller remarks tank leaking for several months - 30,000 gallon UST - samples being taken from the soil - Reg 2 OFC was contacted as well as NYC HDB. Prior spill comments written by DEC KRIMGOLD Apparently, a soil and groundwater investigation was performed by another contractor (Dorsen Engineering) and they encountered free product (thickness unk) - no permanent wells, five to six feet to gw. The 3000 gal tank leaked, it was cleaned and relined? and put back into service. #6 oil lost in the process. He will send report and remediation proposal. Comment written on 10/11/05 Mustico: Reviewed report from Dorson Environmental Management. Report indicates groundwater from monitoring wells are below standards. Closed 3 documents found in D2 however they are all the same document. Franklin Plaza Apartments Spill Status Report summary below: Miller Environmental Group (MEG) found 5 monitoring wells that surrounded the 2 30,000 gallon #6 gallon tanks from a previous DEC site spill investigation. These 5 wells were used to sample groundwater samples. Depth to groundwater ranged from 8-10 feet below grade across the site, total depth of the wells were approximately 15 feet. One water sample was taken from each monitoring well. Water quality data shows no petroleum contaminants above standards and only slightly above standard PAH contamination. Emailed Nick Marrone: I am currently reviewing spill#1110988 submitted on 12/9/2011 at 2085 Second Avenue. I have reviewed the Spill Status Report dated March 30, 2012 and would like to request the following information: Was either tank removed and if so did it uncover any contaminated soil?. 9/30/2015: Rashad Sent email to mwfranklinplaza@yahoo.com: I am currently reviewing an old spill case for Franklin Plaza Apartments 2085 2nd Avenue, New York NY 10029

Map ID
Direction
Distance
Elevation

MAP FINDINGS

Site

Database(s)

EDR ID Number
EPA ID Number

FRANKLIN PLAZA APTS INC (Continued)

1004762803

dated 12/09/2011 spill#1110988 where a tank test failure was reported. I have reviewed a report submitted by Miller Environmental Group that was submitted on March 30th 2012 which discussed water sampling and lab results. I am looking for an update on this site, was the 30,000 gallon tank ever removed? Was any soil contamination found? I would appreciate any information you have on this site. Received email: You have reached a non-active email address. To receive an answer to your request you may contact Stacey Berry Senior Property Manager of Franklin Plaza at Sberry@prestigemgt.com. Have a good day. Email was resent to Stacey Berry. Stacey replied Unfortunately, I am not aware of any testing or results to any testing done on this site especially in 2012 since I was not the manage at that time. However, I will be glad to look into the situation and get back to you with my findings. I have been told that one of the 2 tanks have been abandoned in place. I will check into the situation and get back to you hopefully by Friday, October 3rd. 12/11/2015: Rashad Email sent to Stacey: Were you able to find any additional information on this situation for me? 1/13/2016: Rashad Received call from Ezgi who works for Athenica Environmental Services, she was inquiring about property and is working towards spill closure and UST closure. She did not have the most recent investigation done on the property and she was also asking why the previous spill number 9905676 was closed. She submitted foil request to me which was approved by foil staff and I supplied her with the Phase 2 investigations and closure reports that were provided to me. Email chain seen here between myself Ezgi, and James (Ezgi's colleague) James sent email: Attached is a FOIL Request for 2085 2nd Avenue, New York, NY 10029. Thanks. I responded: I am attaching the smaller files through email however the larger document I am sending through a transfer service. Let me know if you have any issues with the document transfer. I also responded: Please note that these are the only documents that I have, and they are from spills related involvement. She responded: Thank you Rashad for the reports. We have reviewed them and since they have limited budget and would prefer closing the tank in place. I think we should collect another round of confirmatory samples from the existing monitoring wells, expose the UST to be abandoned, PID and visual confirmation for soil contamination, pump out the product in the UST, clean it, cut a hole in the bottom, get a sample from beneath the tank, analyze for VOCs, SVOCs and abandon the tank in place. Most likely the bottom of the UST is in the groundwater table. Do we need to submit an official work plan? Please let me know. Discussed case with Jeff, he said that no work plan is needed just a final report with the results. Emailed Ezgi back: That all sounds great, an official work plan is not necessary. Please submit a final report summarizing the remedial activities done with sampling results. 1/15/2016: Rashad Spoke to Neil from AL Eastman (caller ID# 347-590-0866), he wanted to clarify what work needs to be done. I told him what Ezgi and I agreed on, he does not work for Ezgi directly however I informed him that we should check monitoring wells to see if there is any product and check soil surrounding tank for contamination. He also indicated if he checks wells and groundwater is 6 or 7 feet he can not drill through bottom of tank because he will hit groundwater he will keep me updated. 2/25/2016: Rashad Received email from Ezgi: The tank cleanup has been completed last week, it took longer than expected unfortunately to pump out the sludge and clean it. As discussed previously, we have collected groundwater samples from the existing monitoring wells

Map ID
Direction
Distance
Elevation

MAP FINDINGS

Site

Database(s)

EDR ID Number
EPA ID Number

FRANKLIN PLAZA APTS INC (Continued)

1004762803

prior to tank cleanup and the results did not show any VOCs, or SVOCs. Yesterday, the tank contractor cut a hole at the bottom of the tank so we could collect endpoint samples from the bottom however the UST is at least 3 feet into the groundwater and groundwater started filling the tank, therefore there was no possible way to collect an endpoint sample from the bottom of the tank. Is it okay for them to abandon the UST in place based on the groundwater samples collected? I have attached the results along with a sampling plan for your review; we will also be preparing a closure report. Please let us know if it is okay to proceed with the closure of the UST. Ezgi's email has analytical groundwater data as well as sampling plan, files were uploaded to D2. Sampling results show no SVOCs or VOCs above unrestricted levels. Sent email to Ezgi: Yes it is ok to abandon the UST in place. Has an investigation been conducted on the tanks underground piping? If not, please confirm no contamination exists due to the underground lines. Please let me know if you have any questions. 3/3/2016: Rashad Ezgi responded: Sorry it took forever to get back to you. The contractor will confirm the underground piping status tomorrow. Then I will keep you posted and we can touch base again prior to the abandonment based on the piping situation. 3/10/2016: Rashad Ezgi emailed: The underground lines were flushed last Friday and fill box cemented to avoid any delivery being made to the tank. I will tell them to go ahead and abandon the tank in place if it is okay with you. I responded: Yes you may proceed and abandon tank. Ezgi responded: Great, thank you very much. We will send over a closure report once everything is completed. 4/21/2016: Rashad Received email from Ezgi: Please see attached for the closure report for 2085 2nd Avenue- Franklin Plaza. Please feel free contact me with any questions. Her email contain a UST closure report, It has been uploaded to D2. Review of the report is as follows: On February 8th, 2016, Athenica conducted a groundwater sampling event in the existing five on site monitoring wells in the vicinity of the USTs. Riteway Tank Maintenance performed the cleaning and closure of the UST. On Feb 11, 2016, Riteway started removing the sludge/water from the UST in order to clean the interior of the tank. About 3900 gallons of sludge and water mix was removed from the tank and pumped into a vacuum truck for proper off site disposal. On Feb 24th Riteway attempted cutting a hole at the bottom of the UST to collect endpoint soil samples from beneath the UST however it was determined that the UST was installed in at least 3 feet into the groundwater table, and water began filling the tank, therefore no endpoint samples were able to be taken. On March 4th 2016, Riteway flushed the underground lines associated with the UST and cemented the fill port. On April 15th the UST was filled with a concrete slurry. Review of groundwater analytics show no concentrations above or near DEC groundwater standards. Spill will be closed as per tank being cleaned/pumped and no contaminants in 5 ground water samples above regulation limits. Sent email to Ezgi: Thank you very much for the report. I have closed spill#1110988 (spill#9905676 was already closed on 10/11/2005) for 2085 2nd Ave. Thank you and let me know if you have any questions. "tank test failure, tank empty"

Remarks:
All Materials:
Site ID:
Operable Unit ID:
Operable Unit:
Material ID:
Material Code:

458856
1208966
01
2206326
0003A

Map ID
Direction
Distance
Elevation

MAP FINDINGS

Site

Database(s)

EDR ID Number
EPA ID Number

FRANKLIN PLAZA APTS INC (Continued)

1004762803

Material Name: #6 fuel oil
Case No.: Not reported
Material FA: Petroleum
Quantity: Not reported
Units: Not reported
Recovered: Not reported
Oxygenate: Not reported

RCRA NonGen / NLR:

Date form received by agency: 01/01/2007
Facility name: FRANKLIN PLAZA APTS INC
Facility address: 2085 SECOND AVE
NEW YORK, NY 10029
EPA ID: NYR000100628
Mailing address: SECOND AVE
NEW YORK, NY 10029
Contact: PAUL RIFKIN
Contact address: SECOND AVE
NEW YORK, NY 10029
Contact country: US
Contact telephone: 212-369-3303
Contact email: Not reported
EPA Region: 02
Classification: Non-Generator
Description: Handler: Non-Generators do not presently generate hazardous waste

Owner/Operator Summary:

Owner/operator name: FRANKLIN PLAZA INC
Owner/operator address: 2085 2ND AVE
NEW YORK, NY 10029
Owner/operator country: US
Owner/operator telephone: 212-369-3303
Owner/operator email: Not reported
Owner/operator fax: Not reported
Owner/operator extension: Not reported
Legal status: Private
Owner/Operator Type: Owner
Owner/Op start date: 01/01/2001
Owner/Op end date: Not reported

Owner/operator name: FRANKLIN PLAZA INC
Owner/operator address: 2085 2ND AVE
NEW YORK, NY 10029
Owner/operator country: US
Owner/operator telephone: 212-369-3303
Owner/operator email: Not reported
Owner/operator fax: Not reported
Owner/operator extension: Not reported
Legal status: Private
Owner/Operator Type: Operator
Owner/Op start date: 01/01/2001
Owner/Op end date: Not reported

Handler Activities Summary:

U.S. importer of hazardous waste: No

Map ID
Direction
Distance
Elevation

MAP FINDINGS

Site

Database(s)

EDR ID Number
EPA ID Number

FRANKLIN PLAZA APTS INC (Continued)

1004762803

Mixed waste (haz. and radioactive): No
Recycler of hazardous waste: No
Transporter of hazardous waste: No
Treater, storer or disposer of HW: No
Underground injection activity: No
On-site burner exemption: No
Furnace exemption: No
Used oil fuel burner: No
Used oil processor: No
User oil refiner: No
Used oil fuel marketer to burner: No
Used oil Specification marketer: No
Used oil transfer facility: No
Used oil transporter: No

Historical Generators:

Date form received by agency: 01/01/2006
Site name: FRANKLIN PLAZA APTS INC
Classification: Not a generator, verified

Date form received by agency: 01/30/2002
Site name: FRANKLIN PLAZA APTS INC
Classification: Large Quantity Generator

Date form received by agency: 09/26/2001
Site name: FRANKLIN PLAZA APT INC
Classification: Large Quantity Generator

. Waste code: D001
. Waste name: IGNITABLE WASTE

Violation Status: No violations found

ICIS:

Enforcement Action ID: NY000A0000262040013900332
FRS ID: 110001608975
Action Name: FRANKLIN PLAZA APARTMENTS 36061P00GT00332
Facility Name: FRANKLIN PLAZA APARTMENTS
Facility Address: 2085 SECOND AVE
NEW YORK, NY 10029

Enforcement Action Type: Administrative Order
Facility County: NEW YORK
Program System Acronym: AIR
Enforcement Action Forum Desc: Administrative - Formal
EA Type Code: SCAAO
Facility SIC Code: 6513
Federal Facility ID: Not reported
Latitude in Decimal Degrees: 40.791418
Longitude in Decimal Degrees: 73.9423685
Permit Type Desc: Not reported
Program System Acronym: NY0000002620400139
Facility NAICS Code: 531110
Tribal Land Code: Not reported

Enforcement Action ID: NY000A0000262040013900330
FRS ID: 110001608975
Action Name: FRANKLIN PLAZA APARTMENTS 36061P00GT00330

Map ID
Direction
Distance
Elevation

MAP FINDINGS

Site

Database(s)

EDR ID Number
EPA ID Number

FRANKLIN PLAZA APTS INC (Continued)

1004762803

Facility Name: FRANKLIN PLAZA APARTMENTS
Facility Address: 2085 SECOND AVE
NEW YORK, NY 10029
Enforcement Action Type: Notice of Violation
Facility County: NEW YORK
Program System Acronym: AIR
Enforcement Action Forum Desc: Administrative - Informal
EA Type Code: NOV
Facility SIC Code: 6513
Federal Facility ID: Not reported
Latitude in Decimal Degrees: 40.791418
Longitude in Decimal Degrees: 73.9423685
Permit Type Desc: Not reported
Program System Acronym: NY0000002620400139
Facility NAICS Code: 531110
Tribal Land Code: Not reported

Enforcement Action ID: NY000A0000262040013900325
FRS ID: 110001608975
Action Name: Not reported
Facility Name: FRANKLIN PLAZA APARTMENTS
Facility Address: 2085 SECOND AVE
NEW YORK, NY 10029

Enforcement Action Type: Administrative Order
Facility County: NEW YORK
Program System Acronym: AIR
Enforcement Action Forum Desc: Administrative - Formal
EA Type Code: SCAAO
Facility SIC Code: 6513
Federal Facility ID: Not reported
Latitude in Decimal Degrees: 40.791418
Longitude in Decimal Degrees: 73.9423685
Permit Type Desc: Not reported
Program System Acronym: NY0000002620400139
Facility NAICS Code: 531110
Tribal Land Code: Not reported

Enforcement Action ID: NY000A0000262040013900318
FRS ID: 110001608975
Action Name: Not reported
Facility Name: FRANKLIN PLAZA APARTMENTS
Facility Address: 2085 SECOND AVE
NEW YORK, NY 10029

Enforcement Action Type: Notice of Violation
Facility County: NEW YORK
Program System Acronym: AIR
Enforcement Action Forum Desc: Administrative - Informal
EA Type Code: NOV
Facility SIC Code: 6513
Federal Facility ID: Not reported
Latitude in Decimal Degrees: 40.791418
Longitude in Decimal Degrees: 73.9423685
Permit Type Desc: Not reported
Program System Acronym: NY0000002620400139
Facility NAICS Code: 531110
Tribal Land Code: Not reported

Map ID
Direction
Distance
Elevation

MAP FINDINGS

Site

Database(s)

EDR ID Number
EPA ID Number

FRANKLIN PLAZA APTS INC (Continued)

1004762803

Enforcement Action ID: NY000A0000262040013900317
FRS ID: 110001608975
Action Name: Not reported
Facility Name: FRANKLIN PLAZA APARTMENTS
Facility Address: 2085 SECOND AVE
NEW YORK, NY 10029

Enforcement Action Type: Notice of Violation
Facility County: NEW YORK
Program System Acronym: AIR
Enforcement Action Forum Desc: Administrative - Informal
EA Type Code: NOV
Facility SIC Code: 6513
Federal Facility ID: Not reported
Latitude in Decimal Degrees: 40.791418
Longitude in Decimal Degrees: 73.9423685
Permit Type Desc: Not reported
Program System Acronym: NY0000002620400139
Facility NAICS Code: 531110
Tribal Land Code: Not reported

Enforcement Action ID: NY000A0000262040013900316
FRS ID: 110001608975
Action Name: Not reported
Facility Name: FRANKLIN PLAZA APARTMENTS
Facility Address: 2085 SECOND AVE
NEW YORK, NY 10029

Enforcement Action Type: Notice of Violation
Facility County: NEW YORK
Program System Acronym: AIR
Enforcement Action Forum Desc: Administrative - Informal
EA Type Code: NOV
Facility SIC Code: 6513
Federal Facility ID: Not reported
Latitude in Decimal Degrees: 40.791418
Longitude in Decimal Degrees: 73.9423685
Permit Type Desc: Not reported
Program System Acronym: NY0000002620400139
Facility NAICS Code: 531110
Tribal Land Code: Not reported

Enforcement Action ID: NY000A0000262040013900305
FRS ID: 110001608975
Action Name: Not reported
Facility Name: FRANKLIN PLAZA APARTMENTS
Facility Address: 2085 SECOND AVE
NEW YORK, NY 10029

Enforcement Action Type: Administrative Order
Facility County: NEW YORK
Program System Acronym: AIR
Enforcement Action Forum Desc: Administrative - Formal
EA Type Code: SCAAAO
Facility SIC Code: 6513
Federal Facility ID: Not reported
Latitude in Decimal Degrees: 40.791418
Longitude in Decimal Degrees: 73.9423685
Permit Type Desc: Not reported
Program System Acronym: NY0000002620400139

Map ID
Direction
Distance
Elevation

MAP FINDINGS

Site

Database(s)

EDR ID Number
EPA ID Number

FRANKLIN PLAZA APTS INC (Continued)

1004762803

Facility NAICS Code: 531110
Tribal Land Code: Not reported

Enforcement Action ID: NY000A0000262040013900302
FRS ID: 110001608975
Action Name: Not reported
Facility Name: FRANKLIN PLAZA APARTMENTS
Facility Address: 2085 SECOND AVE
NEW YORK, NY 10029

Enforcement Action Type: Notice of Violation
Facility County: NEW YORK
Program System Acronym: AIR
Enforcement Action Forum Desc: Administrative - Informal
EA Type Code: NOV
Facility SIC Code: 6513
Federal Facility ID: Not reported
Latitude in Decimal Degrees: 40.791418
Longitude in Decimal Degrees: 73.9423685
Permit Type Desc: Not reported
Program System Acronym: NY0000002620400139
Facility NAICS Code: 531110
Tribal Land Code: Not reported

US AIRS (AFS):

Envid: 1004762803
Region Code: 02
County Code: NY061
Programmatic ID: AIR NY0000002620400139
Facility Registry ID: 110001608975
D and B Number: Not reported
Facility Site Name: FRANKLIN PLAZA APARTMENTS
Primary SIC Code: 6513
NAICS Code: 531110
Default Air Classification Code: MAJ
Facility Type of Ownership Code: Not reported
Air CMS Category Code: TVM
HPV Status: ADDRESSED HPV

US AIRS (AFS):

Region Code: 02
Programmatic ID: AIR NY0000002620400139
Facility Registry ID: 110001608975
Air Operating Status Code: OPR
Default Air Classification Code: MAJ
Air Program: Operating Permits
Activity Date: 2016-06-28 00:00:00
Activity Status Date: 2016-06-29 07:38:05
Activity Group: Compliance Monitoring
Activity Type: Inspection/Evaluation
Activity Status: Active

Region Code: 02
Programmatic ID: AIR NY0000002620400139
Facility Registry ID: 110001608975
Air Operating Status Code: OPR
Default Air Classification Code: MAJ

Map ID
Direction
Distance
Elevation

MAP FINDINGS

Site

Database(s)

EDR ID Number
EPA ID Number

FRANKLIN PLAZA APTS INC (Continued)

1004762803

Air Program: Prevention of Accidental Release/General Duty Clause
Activity Date: 2014-11-03 00:00:00
Activity Status Date: 2016-05-02 13:20:49
Activity Group: Compliance Monitoring
Activity Type: Inspection/Evaluation
Activity Status: Active

Region Code: 02
Programmatic ID: AIR NY0000002620400139
Facility Registry ID: 110001608975
Air Operating Status Code: OPR
Default Air Classification Code: MAJ
Air Program: Prevention of Accidental Release/General Duty Clause
Activity Date: 2015-03-12 00:00:00
Activity Status Date: 2016-05-02 13:20:49
Activity Group: Compliance Monitoring
Activity Type: Inspection/Evaluation
Activity Status: Active

Region Code: 02
Programmatic ID: AIR NY0000002620400139
Facility Registry ID: 110001608975
Air Operating Status Code: OPR
Default Air Classification Code: MAJ
Air Program: Prevention of Accidental Release/General Duty Clause
Activity Date: 2015-04-30 00:00:00
Activity Status Date: 2016-05-02 13:20:49
Activity Group: Compliance Monitoring
Activity Type: Inspection/Evaluation
Activity Status: Active

Region Code: 02
Programmatic ID: AIR NY0000002620400139
Facility Registry ID: 110001608975
Air Operating Status Code: OPR
Default Air Classification Code: MAJ
Air Program: Prevention of Accidental Release/General Duty Clause
Activity Date: 2015-04-30 00:00:00
Activity Status Date: 2016-05-02 14:07:39
Activity Group: Compliance Monitoring
Activity Type: Inspection/Evaluation
Activity Status: Active

Region Code: 02
Programmatic ID: AIR NY0000002620400139
Facility Registry ID: 110001608975
Air Operating Status Code: OPR
Default Air Classification Code: MAJ
Air Program: Prevention of Accidental Release/General Duty Clause
Activity Date: 2015-05-05 00:00:00
Activity Status Date: 2016-05-02 13:20:49
Activity Group: Compliance Monitoring
Activity Type: Inspection/Evaluation
Activity Status: Active

Region Code: 02
Programmatic ID: AIR NY0000002620400139

Map ID
Direction
Distance
Elevation

MAP FINDINGS

Site

Database(s)

EDR ID Number
EPA ID Number

FRANKLIN PLAZA APTS INC (Continued)

1004762803

Facility Registry ID: 110001608975
Air Operating Status Code: OPR
Default Air Classification Code: MAJ
Air Program: Prevention of Accidental Release/General Duty Clause
Activity Date: 2015-11-03 00:00:00
Activity Status Date: 2016-05-02 13:20:49
Activity Group: Compliance Monitoring
Activity Type: Inspection/Evaluation
Activity Status: Active

Region Code: 02
Programmatic ID: AIR NY0000002620400139
Facility Registry ID: 110001608975
Air Operating Status Code: OPR
Default Air Classification Code: MAJ
Air Program: Prevention of Accidental Release/General Duty Clause
Activity Date: 2016-05-03 00:00:00
Activity Status Date: 2016-06-09 07:01:26
Activity Group: Compliance Monitoring
Activity Type: Inspection/Evaluation
Activity Status: Active

Region Code: 02
Programmatic ID: AIR NY0000002620400139
Facility Registry ID: 110001608975
Air Operating Status Code: OPR
Default Air Classification Code: MAJ
Air Program: Prevention of Accidental Release/General Duty Clause
Activity Date: 2016-05-03 00:00:00
Activity Status Date: 2016-06-09 07:02:20
Activity Group: Compliance Monitoring
Activity Type: Inspection/Evaluation
Activity Status: Active

Region Code: 02
Programmatic ID: AIR NY0000002620400139
Facility Registry ID: 110001608975
Air Operating Status Code: OPR
Default Air Classification Code: MAJ
Air Program: Prevention of Accidental Release/General Duty Clause
Activity Date: 1999-11-10 00:00:00
Activity Status Date: Not reported
Activity Group: Compliance Monitoring
Activity Type: Inspection/Evaluation
Activity Status: Not reported

Region Code: 02
Programmatic ID: AIR NY0000002620400139
Facility Registry ID: 110001608975
Air Operating Status Code: OPR
Default Air Classification Code: MAJ
Air Program: Prevention of Accidental Release/General Duty Clause
Activity Date: 2000-10-13 00:00:00
Activity Status Date: Not reported
Activity Group: Compliance Monitoring
Activity Type: Inspection/Evaluation
Activity Status: Not reported

Map ID
Direction
Distance
Elevation

MAP FINDINGS

Site

Database(s)

EDR ID Number
EPA ID Number

FRANKLIN PLAZA APTS INC (Continued)

1004762803

Region Code: 02
Programmatic ID: AIR NY0000002620400139
Facility Registry ID: 110001608975
Air Operating Status Code: OPR
Default Air Classification Code: MAJ
Air Program: Prevention of Accidental Release/General Duty Clause
Activity Date: 2001-01-02 00:00:00
Activity Status Date: Not reported
Activity Group: Compliance Monitoring
Activity Type: Inspection/Evaluation
Activity Status: Not reported

Region Code: 02
Programmatic ID: AIR NY0000002620400139
Facility Registry ID: 110001608975
Air Operating Status Code: OPR
Default Air Classification Code: MAJ
Air Program: Prevention of Accidental Release/General Duty Clause
Activity Date: 2001-03-22 00:00:00
Activity Status Date: Not reported
Activity Group: Compliance Monitoring
Activity Type: Inspection/Evaluation
Activity Status: Not reported

Region Code: 02
Programmatic ID: AIR NY0000002620400139
Facility Registry ID: 110001608975
Air Operating Status Code: OPR
Default Air Classification Code: MAJ
Air Program: Prevention of Accidental Release/General Duty Clause
Activity Date: 2001-05-07 00:00:00
Activity Status Date: Not reported
Activity Group: Compliance Monitoring
Activity Type: Inspection/Evaluation
Activity Status: Not reported

Region Code: 02
Programmatic ID: AIR NY0000002620400139
Facility Registry ID: 110001608975
Air Operating Status Code: OPR
Default Air Classification Code: MAJ
Air Program: Prevention of Accidental Release/General Duty Clause
Activity Date: 2002-05-02 00:00:00
Activity Status Date: Not reported
Activity Group: Compliance Monitoring
Activity Type: Inspection/Evaluation
Activity Status: Not reported

Region Code: 02
Programmatic ID: AIR NY0000002620400139
Facility Registry ID: 110001608975
Air Operating Status Code: OPR
Default Air Classification Code: MAJ
Air Program: Prevention of Accidental Release/General Duty Clause
Activity Date: 2002-06-06 00:00:00
Activity Status Date: Not reported
Activity Group: Compliance Monitoring

Map ID
Direction
Distance
Elevation

MAP FINDINGS

Site

Database(s)

EDR ID Number
EPA ID Number

FRANKLIN PLAZA APTS INC (Continued)

1004762803

Activity Type: Inspection/Evaluation
Activity Status: Not reported

Region Code: 02
Programmatic ID: AIR NY0000002620400139
Facility Registry ID: 110001608975
Air Operating Status Code: OPR
Default Air Classification Code: MAJ
Air Program: Prevention of Accidental Release/General Duty Clause
Activity Date: 2002-09-17 00:00:00
Activity Status Date: Not reported
Activity Group: Compliance Monitoring
Activity Type: Inspection/Evaluation
Activity Status: Not reported

Region Code: 02
Programmatic ID: AIR NY0000002620400139
Facility Registry ID: 110001608975
Air Operating Status Code: OPR
Default Air Classification Code: MAJ
Air Program: Prevention of Accidental Release/General Duty Clause
Activity Date: 2002-12-23 00:00:00
Activity Status Date: Not reported
Activity Group: Compliance Monitoring
Activity Type: Inspection/Evaluation
Activity Status: Not reported

Region Code: 02
Programmatic ID: AIR NY0000002620400139
Facility Registry ID: 110001608975
Air Operating Status Code: OPR
Default Air Classification Code: MAJ
Air Program: Prevention of Accidental Release/General Duty Clause
Activity Date: 2003-02-06 00:00:00
Activity Status Date: Not reported
Activity Group: Compliance Monitoring
Activity Type: Inspection/Evaluation
Activity Status: Not reported

Region Code: 02
Programmatic ID: AIR NY0000002620400139
Facility Registry ID: 110001608975
Air Operating Status Code: OPR
Default Air Classification Code: MAJ
Air Program: Prevention of Accidental Release/General Duty Clause
Activity Date: 2003-04-30 00:00:00
Activity Status Date: Not reported
Activity Group: Compliance Monitoring
Activity Type: Inspection/Evaluation
Activity Status: Not reported

Region Code: 02
Programmatic ID: AIR NY0000002620400139
Facility Registry ID: 110001608975
Air Operating Status Code: OPR
Default Air Classification Code: MAJ
Air Program: Prevention of Accidental Release/General Duty Clause

Map ID
Direction
Distance
Elevation

MAP FINDINGS

Site

Database(s)

EDR ID Number
EPA ID Number

FRANKLIN PLAZA APTS INC (Continued)

1004762803

Activity Date: 2003-05-09 00:00:00
Activity Status Date: Not reported
Activity Group: Compliance Monitoring
Activity Type: Inspection/Evaluation
Activity Status: Not reported

Region Code: 02
Programmatic ID: AIR NY0000002620400139
Facility Registry ID: 110001608975
Air Operating Status Code: OPR
Default Air Classification Code: MAJ
Air Program: Prevention of Accidental Release/General Duty Clause
Activity Date: 2003-06-13 00:00:00
Activity Status Date: Not reported
Activity Group: Compliance Monitoring
Activity Type: Inspection/Evaluation
Activity Status: Not reported

Region Code: 02
Programmatic ID: AIR NY0000002620400139
Facility Registry ID: 110001608975
Air Operating Status Code: OPR
Default Air Classification Code: MAJ
Air Program: Prevention of Accidental Release/General Duty Clause
Activity Date: 2003-08-07 00:00:00
Activity Status Date: Not reported
Activity Group: Compliance Monitoring
Activity Type: Inspection/Evaluation
Activity Status: Not reported

Region Code: 02
Programmatic ID: AIR NY0000002620400139
Facility Registry ID: 110001608975
Air Operating Status Code: OPR
Default Air Classification Code: MAJ
Air Program: Prevention of Accidental Release/General Duty Clause
Activity Date: 2003-08-13 00:00:00
Activity Status Date: Not reported
Activity Group: Compliance Monitoring
Activity Type: Inspection/Evaluation
Activity Status: Not reported

Region Code: 02
Programmatic ID: AIR NY0000002620400139
Facility Registry ID: 110001608975
Air Operating Status Code: OPR
Default Air Classification Code: MAJ
Air Program: Prevention of Accidental Release/General Duty Clause
Activity Date: 2003-10-28 00:00:00
Activity Status Date: Not reported
Activity Group: Compliance Monitoring
Activity Type: Inspection/Evaluation
Activity Status: Not reported

Region Code: 02
Programmatic ID: AIR NY0000002620400139
Facility Registry ID: 110001608975

Map ID
Direction
Distance
Elevation

MAP FINDINGS

Site

Database(s)

EDR ID Number
EPA ID Number

FRANKLIN PLAZA APTS INC (Continued)

1004762803

Air Operating Status Code: OPR
Default Air Classification Code: MAJ
Air Program: Prevention of Accidental Release/General Duty Clause
Activity Date: 2004-04-30 00:00:00
Activity Status Date: Not reported
Activity Group: Compliance Monitoring
Activity Type: Inspection/Evaluation
Activity Status: Not reported

Region Code: 02
Programmatic ID: AIR NY0000002620400139
Facility Registry ID: 110001608975
Air Operating Status Code: OPR
Default Air Classification Code: MAJ
Air Program: Prevention of Accidental Release/General Duty Clause
Activity Date: 2004-11-04 00:00:00
Activity Status Date: Not reported
Activity Group: Compliance Monitoring
Activity Type: Inspection/Evaluation
Activity Status: Not reported

Region Code: 02
Programmatic ID: AIR NY0000002620400139
Facility Registry ID: 110001608975
Air Operating Status Code: OPR
Default Air Classification Code: MAJ
Air Program: Prevention of Accidental Release/General Duty Clause
Activity Date: 2005-02-10 00:00:00
Activity Status Date: Not reported
Activity Group: Compliance Monitoring
Activity Type: Inspection/Evaluation
Activity Status: Not reported

Region Code: 02
Programmatic ID: AIR NY0000002620400139
Facility Registry ID: 110001608975
Air Operating Status Code: OPR
Default Air Classification Code: MAJ
Air Program: Prevention of Accidental Release/General Duty Clause
Activity Date: 2005-04-27 00:00:00
Activity Status Date: Not reported
Activity Group: Compliance Monitoring
Activity Type: Inspection/Evaluation
Activity Status: Not reported

Region Code: 02
Programmatic ID: AIR NY0000002620400139
Facility Registry ID: 110001608975
Air Operating Status Code: OPR
Default Air Classification Code: MAJ
Air Program: Prevention of Accidental Release/General Duty Clause
Activity Date: 2005-08-26 00:00:00
Activity Status Date: Not reported
Activity Group: Compliance Monitoring
Activity Type: Inspection/Evaluation
Activity Status: Not reported

Map ID
Direction
Distance
Elevation

MAP FINDINGS

Site

Database(s)

EDR ID Number
EPA ID Number

FRANKLIN PLAZA APTS INC (Continued)

1004762803

Region Code: 02
Programmatic ID: AIR NY0000002620400139
Facility Registry ID: 110001608975
Air Operating Status Code: OPR
Default Air Classification Code: MAJ
Air Program: Prevention of Accidental Release/General Duty Clause
Activity Date: 2005-11-01 00:00:00
Activity Status Date: Not reported
Activity Group: Compliance Monitoring
Activity Type: Inspection/Evaluation
Activity Status: Not reported

Region Code: 02
Programmatic ID: AIR NY0000002620400139
Facility Registry ID: 110001608975
Air Operating Status Code: OPR
Default Air Classification Code: MAJ
Air Program: Prevention of Accidental Release/General Duty Clause
Activity Date: 2006-05-01 00:00:00
Activity Status Date: Not reported
Activity Group: Compliance Monitoring
Activity Type: Inspection/Evaluation
Activity Status: Not reported

Region Code: 02
Programmatic ID: AIR NY0000002620400139
Facility Registry ID: 110001608975
Air Operating Status Code: OPR
Default Air Classification Code: MAJ
Air Program: Prevention of Accidental Release/General Duty Clause
Activity Date: 2006-10-30 00:00:00
Activity Status Date: Not reported
Activity Group: Compliance Monitoring
Activity Type: Inspection/Evaluation
Activity Status: Not reported

Region Code: 02
Programmatic ID: AIR NY0000002620400139
Facility Registry ID: 110001608975
Air Operating Status Code: OPR
Default Air Classification Code: MAJ
Air Program: Prevention of Accidental Release/General Duty Clause
Activity Date: 2007-03-07 00:00:00
Activity Status Date: Not reported
Activity Group: Compliance Monitoring
Activity Type: Inspection/Evaluation
Activity Status: Not reported

Region Code: 02
Programmatic ID: AIR NY0000002620400139
Facility Registry ID: 110001608975
Air Operating Status Code: OPR
Default Air Classification Code: MAJ
Air Program: Prevention of Accidental Release/General Duty Clause
Activity Date: 2007-03-14 00:00:00
Activity Status Date: Not reported
Activity Group: Compliance Monitoring

Map ID
Direction
Distance
Elevation

MAP FINDINGS

Site

Database(s)

EDR ID Number
EPA ID Number

FRANKLIN PLAZA APTS INC (Continued)

1004762803

Activity Type: Inspection/Evaluation
Activity Status: Not reported

Region Code: 02
Programmatic ID: AIR NY0000002620400139
Facility Registry ID: 110001608975
Air Operating Status Code: OPR
Default Air Classification Code: MAJ
Air Program: Prevention of Accidental Release/General Duty Clause
Activity Date: 2007-04-30 00:00:00
Activity Status Date: Not reported
Activity Group: Compliance Monitoring
Activity Type: Inspection/Evaluation
Activity Status: Not reported

Region Code: 02
Programmatic ID: AIR NY0000002620400139
Facility Registry ID: 110001608975
Air Operating Status Code: OPR
Default Air Classification Code: MAJ
Air Program: Prevention of Accidental Release/General Duty Clause
Activity Date: 2007-11-02 00:00:00
Activity Status Date: Not reported
Activity Group: Compliance Monitoring
Activity Type: Inspection/Evaluation
Activity Status: Not reported

Region Code: 02
Programmatic ID: AIR NY0000002620400139
Facility Registry ID: 110001608975
Air Operating Status Code: OPR
Default Air Classification Code: MAJ
Air Program: Prevention of Accidental Release/General Duty Clause
Activity Date: 2008-02-01 00:00:00
Activity Status Date: Not reported
Activity Group: Compliance Monitoring
Activity Type: Inspection/Evaluation
Activity Status: Not reported

Region Code: 02
Programmatic ID: AIR NY0000002620400139
Facility Registry ID: 110001608975
Air Operating Status Code: OPR
Default Air Classification Code: MAJ
Air Program: Prevention of Accidental Release/General Duty Clause
Activity Date: 2008-05-01 00:00:00
Activity Status Date: Not reported
Activity Group: Compliance Monitoring
Activity Type: Inspection/Evaluation
Activity Status: Not reported

Region Code: 02
Programmatic ID: AIR NY0000002620400139
Facility Registry ID: 110001608975
Air Operating Status Code: OPR
Default Air Classification Code: MAJ
Air Program: Prevention of Accidental Release/General Duty Clause

Map ID
Direction
Distance
Elevation

MAP FINDINGS

Site

Database(s)

EDR ID Number
EPA ID Number

FRANKLIN PLAZA APTS INC (Continued)

1004762803

Activity Date: 2008-11-03 00:00:00
Activity Status Date: Not reported
Activity Group: Compliance Monitoring
Activity Type: Inspection/Evaluation
Activity Status: Not reported

Region Code: 02
Programmatic ID: AIR NY0000002620400139
Facility Registry ID: 110001608975
Air Operating Status Code: OPR
Default Air Classification Code: MAJ
Air Program: Prevention of Accidental Release/General Duty Clause
Activity Date: 2009-01-29 00:00:00
Activity Status Date: Not reported
Activity Group: Compliance Monitoring
Activity Type: Inspection/Evaluation
Activity Status: Not reported

Region Code: 02
Programmatic ID: AIR NY0000002620400139
Facility Registry ID: 110001608975
Air Operating Status Code: OPR
Default Air Classification Code: MAJ
Air Program: Prevention of Accidental Release/General Duty Clause
Activity Date: 2009-02-12 00:00:00
Activity Status Date: Not reported
Activity Group: Compliance Monitoring
Activity Type: Inspection/Evaluation
Activity Status: Not reported

Region Code: 02
Programmatic ID: AIR NY0000002620400139
Facility Registry ID: 110001608975
Air Operating Status Code: OPR
Default Air Classification Code: MAJ
Air Program: Prevention of Accidental Release/General Duty Clause
Activity Date: 2009-04-30 00:00:00
Activity Status Date: Not reported
Activity Group: Compliance Monitoring
Activity Type: Inspection/Evaluation
Activity Status: Not reported

Region Code: 02
Programmatic ID: AIR NY0000002620400139
Facility Registry ID: 110001608975
Air Operating Status Code: OPR
Default Air Classification Code: MAJ
Air Program: Prevention of Accidental Release/General Duty Clause
Activity Date: 2009-11-03 00:00:00
Activity Status Date: Not reported
Activity Group: Compliance Monitoring
Activity Type: Inspection/Evaluation
Activity Status: Not reported

Region Code: 02
Programmatic ID: AIR NY0000002620400139
Facility Registry ID: 110001608975

Map ID
Direction
Distance
Elevation

MAP FINDINGS

Site

Database(s)

EDR ID Number
EPA ID Number

FRANKLIN PLAZA APTS INC (Continued)

1004762803

Air Operating Status Code: OPR
Default Air Classification Code: MAJ
Air Program: Prevention of Accidental Release/General Duty Clause
Activity Date: 2010-05-07 00:00:00
Activity Status Date: Not reported
Activity Group: Compliance Monitoring
Activity Type: Inspection/Evaluation
Activity Status: Not reported

Region Code: 02
Programmatic ID: AIR NY0000002620400139
Facility Registry ID: 110001608975
Air Operating Status Code: OPR
Default Air Classification Code: MAJ
Air Program: Prevention of Accidental Release/General Duty Clause
Activity Date: 2010-11-08 00:00:00
Activity Status Date: Not reported
Activity Group: Compliance Monitoring
Activity Type: Inspection/Evaluation
Activity Status: Not reported

Region Code: 02
Programmatic ID: AIR NY0000002620400139
Facility Registry ID: 110001608975
Air Operating Status Code: OPR
Default Air Classification Code: MAJ
Air Program: Prevention of Accidental Release/General Duty Clause
Activity Date: 2011-04-13 00:00:00
Activity Status Date: Not reported
Activity Group: Compliance Monitoring
Activity Type: Inspection/Evaluation
Activity Status: Not reported

Region Code: 02
Programmatic ID: AIR NY0000002620400139
Facility Registry ID: 110001608975
Air Operating Status Code: OPR
Default Air Classification Code: MAJ
Air Program: Prevention of Accidental Release/General Duty Clause
Activity Date: 2011-04-27 00:00:00
Activity Status Date: Not reported
Activity Group: Compliance Monitoring
Activity Type: Inspection/Evaluation
Activity Status: Not reported

Region Code: 02
Programmatic ID: AIR NY0000002620400139
Facility Registry ID: 110001608975
Air Operating Status Code: OPR
Default Air Classification Code: MAJ
Air Program: Prevention of Accidental Release/General Duty Clause
Activity Date: 2011-05-02 00:00:00
Activity Status Date: Not reported
Activity Group: Compliance Monitoring
Activity Type: Inspection/Evaluation
Activity Status: Not reported

Map ID
Direction
Distance
Elevation

MAP FINDINGS

Site

Database(s)

EDR ID Number
EPA ID Number

FRANKLIN PLAZA APTS INC (Continued)

1004762803

Region Code: 02
Programmatic ID: AIR NY0000002620400139
Facility Registry ID: 110001608975
Air Operating Status Code: OPR
Default Air Classification Code: MAJ
Air Program: Prevention of Accidental Release/General Duty Clause
Activity Date: 2011-11-01 00:00:00
Activity Status Date: Not reported
Activity Group: Compliance Monitoring
Activity Type: Inspection/Evaluation
Activity Status: Not reported

Region Code: 02
Programmatic ID: AIR NY0000002620400139
Facility Registry ID: 110001608975
Air Operating Status Code: OPR
Default Air Classification Code: MAJ
Air Program: Prevention of Accidental Release/General Duty Clause
Activity Date: 2012-01-31 00:00:00
Activity Status Date: Not reported
Activity Group: Compliance Monitoring
Activity Type: Inspection/Evaluation
Activity Status: Not reported

Region Code: 02
Programmatic ID: AIR NY0000002620400139
Facility Registry ID: 110001608975
Air Operating Status Code: OPR
Default Air Classification Code: MAJ
Air Program: Prevention of Accidental Release/General Duty Clause
Activity Date: 2012-05-03 00:00:00
Activity Status Date: Not reported
Activity Group: Compliance Monitoring
Activity Type: Inspection/Evaluation
Activity Status: Not reported

Region Code: 02
Programmatic ID: AIR NY0000002620400139
Facility Registry ID: 110001608975
Air Operating Status Code: OPR
Default Air Classification Code: MAJ
Air Program: Prevention of Accidental Release/General Duty Clause
Activity Date: 2013-04-15 00:00:00
Activity Status Date: Not reported
Activity Group: Compliance Monitoring
Activity Type: Inspection/Evaluation
Activity Status: Not reported

Region Code: 02
Programmatic ID: AIR NY0000002620400139
Facility Registry ID: 110001608975
Air Operating Status Code: OPR
Default Air Classification Code: MAJ
Air Program: Prevention of Accidental Release/General Duty Clause
Activity Date: 2013-04-23 00:00:00
Activity Status Date: Not reported
Activity Group: Compliance Monitoring

Map ID
Direction
Distance
Elevation

MAP FINDINGS

Site

Database(s)

EDR ID Number
EPA ID Number

FRANKLIN PLAZA APTS INC (Continued)

1004762803

Activity Type: Inspection/Evaluation
Activity Status: Not reported

Region Code: 02
Programmatic ID: AIR NY0000002620400139
Facility Registry ID: 110001608975
Air Operating Status Code: OPR
Default Air Classification Code: MAJ
Air Program: Prevention of Accidental Release/General Duty Clause
Activity Date: 2013-05-01 00:00:00
Activity Status Date: Not reported
Activity Group: Compliance Monitoring
Activity Type: Inspection/Evaluation
Activity Status: Not reported

Region Code: 02
Programmatic ID: AIR NY0000002620400139
Facility Registry ID: 110001608975
Air Operating Status Code: OPR
Default Air Classification Code: MAJ
Air Program: Prevention of Accidental Release/General Duty Clause
Activity Date: 2013-11-01 00:00:00
Activity Status Date: Not reported
Activity Group: Compliance Monitoring
Activity Type: Inspection/Evaluation
Activity Status: Not reported

Region Code: 02
Programmatic ID: AIR NY0000002620400139
Facility Registry ID: 110001608975
Air Operating Status Code: OPR
Default Air Classification Code: MAJ
Air Program: Prevention of Accidental Release/General Duty Clause
Activity Date: 2014-05-01 00:00:00
Activity Status Date: Not reported
Activity Group: Compliance Monitoring
Activity Type: Inspection/Evaluation
Activity Status: Not reported

Region Code: 02
Programmatic ID: AIR NY0000002620400139
Facility Registry ID: 110001608975
Air Operating Status Code: OPR
Default Air Classification Code: MAJ
Air Program: State Implementation Plan for National Primary and Secondary Ambient Air Quality Standards
Activity Date: 2014-11-03 00:00:00
Activity Status Date: 2016-05-02 13:20:49
Activity Group: Compliance Monitoring
Activity Type: Inspection/Evaluation
Activity Status: Active

Region Code: 02
Programmatic ID: AIR NY0000002620400139
Facility Registry ID: 110001608975
Air Operating Status Code: OPR
Default Air Classification Code: MAJ
Air Program: State Implementation Plan for National Primary and Secondary Ambient Air Quality Standards

Map ID
Direction
Distance
Elevation

MAP FINDINGS

Site

Database(s)

EDR ID Number
EPA ID Number

FRANKLIN PLAZA APTS INC (Continued)

1004762803

Activity Date: 2015-03-12 00:00:00
Activity Status Date: 2016-05-02 13:20:49
Activity Group: Compliance Monitoring
Activity Type: Inspection/Evaluation
Activity Status: Active

Region Code: 02
Programmatic ID: AIR NY0000002620400139
Facility Registry ID: 110001608975
Air Operating Status Code: OPR
Default Air Classification Code: MAJ
Air Program: State Implementation Plan for National Primary and Secondary Ambient Air Quality Standards
Activity Date: 2015-04-30 00:00:00
Activity Status Date: 2016-05-02 13:20:49
Activity Group: Compliance Monitoring
Activity Type: Inspection/Evaluation
Activity Status: Active

Region Code: 02
Programmatic ID: AIR NY0000002620400139
Facility Registry ID: 110001608975
Air Operating Status Code: OPR
Default Air Classification Code: MAJ
Air Program: State Implementation Plan for National Primary and Secondary Ambient Air Quality Standards
Activity Date: 2015-04-30 00:00:00
Activity Status Date: 2016-05-02 14:07:39
Activity Group: Compliance Monitoring
Activity Type: Inspection/Evaluation
Activity Status: Active

Region Code: 02
Programmatic ID: AIR NY0000002620400139
Facility Registry ID: 110001608975
Air Operating Status Code: OPR
Default Air Classification Code: MAJ
Air Program: State Implementation Plan for National Primary and Secondary Ambient Air Quality Standards
Activity Date: 2015-05-05 00:00:00
Activity Status Date: 2016-05-02 13:20:49
Activity Group: Compliance Monitoring
Activity Type: Inspection/Evaluation
Activity Status: Active

Region Code: 02
Programmatic ID: AIR NY0000002620400139
Facility Registry ID: 110001608975
Air Operating Status Code: OPR
Default Air Classification Code: MAJ
Air Program: State Implementation Plan for National Primary and Secondary Ambient Air Quality Standards
Activity Date: 2015-11-03 00:00:00
Activity Status Date: 2016-05-02 13:20:49
Activity Group: Compliance Monitoring
Activity Type: Inspection/Evaluation
Activity Status: Active

Region Code: 02
Programmatic ID: AIR NY0000002620400139
Facility Registry ID: 110001608975

Map ID
Direction
Distance
Elevation

MAP FINDINGS

Site

Database(s)

EDR ID Number
EPA ID Number

FRANKLIN PLAZA APTS INC (Continued)

1004762803

Air Operating Status Code: OPR
Default Air Classification Code: MAJ
Air Program: State Implementation Plan for National Primary and Secondary Ambient Air Quality Standards
Activity Date: 2016-05-03 00:00:00
Activity Status Date: 2016-06-09 07:01:26
Activity Group: Compliance Monitoring
Activity Type: Inspection/Evaluation
Activity Status: Active

Region Code: 02
Programmatic ID: AIR NY0000002620400139
Facility Registry ID: 110001608975
Air Operating Status Code: OPR
Default Air Classification Code: MAJ
Air Program: State Implementation Plan for National Primary and Secondary Ambient Air Quality Standards
Activity Date: 2016-05-03 00:00:00
Activity Status Date: 2016-06-09 07:02:20
Activity Group: Compliance Monitoring
Activity Type: Inspection/Evaluation
Activity Status: Active

Region Code: 02
Programmatic ID: AIR NY0000002620400139
Facility Registry ID: 110001608975
Air Operating Status Code: OPR
Default Air Classification Code: MAJ
Air Program: State Implementation Plan for National Primary and Secondary Ambient Air Quality Standards
Activity Date: 1999-11-10 00:00:00
Activity Status Date: Not reported
Activity Group: Compliance Monitoring
Activity Type: Inspection/Evaluation
Activity Status: Not reported

Region Code: 02
Programmatic ID: AIR NY0000002620400139
Facility Registry ID: 110001608975
Air Operating Status Code: OPR
Default Air Classification Code: MAJ
Air Program: State Implementation Plan for National Primary and Secondary Ambient Air Quality Standards
Activity Date: 2000-10-13 00:00:00
Activity Status Date: Not reported
Activity Group: Compliance Monitoring
Activity Type: Inspection/Evaluation
Activity Status: Not reported

Region Code: 02
Programmatic ID: AIR NY0000002620400139
Facility Registry ID: 110001608975
Air Operating Status Code: OPR
Default Air Classification Code: MAJ
Air Program: State Implementation Plan for National Primary and Secondary Ambient Air Quality Standards
Activity Date: 2001-01-02 00:00:00
Activity Status Date: Not reported
Activity Group: Compliance Monitoring
Activity Type: Inspection/Evaluation
Activity Status: Not reported

Map ID
Direction
Distance
Elevation

MAP FINDINGS

Site

Database(s)

EDR ID Number
EPA ID Number

FRANKLIN PLAZA APTS INC (Continued)

1004762803

Region Code: 02
Programmatic ID: AIR NY0000002620400139
Facility Registry ID: 110001608975
Air Operating Status Code: OPR
Default Air Classification Code: MAJ
Air Program: State Implementation Plan for National Primary and Secondary Ambient Air Quality Standards
Activity Date: 2001-03-22 00:00:00
Activity Status Date: Not reported
Activity Group: Compliance Monitoring
Activity Type: Inspection/Evaluation
Activity Status: Not reported

Region Code: 02
Programmatic ID: AIR NY0000002620400139
Facility Registry ID: 110001608975
Air Operating Status Code: OPR
Default Air Classification Code: MAJ
Air Program: State Implementation Plan for National Primary and Secondary Ambient Air Quality Standards
Activity Date: 2001-05-07 00:00:00
Activity Status Date: Not reported
Activity Group: Compliance Monitoring
Activity Type: Inspection/Evaluation
Activity Status: Not reported

Region Code: 02
Programmatic ID: AIR NY0000002620400139
Facility Registry ID: 110001608975
Air Operating Status Code: OPR
Default Air Classification Code: MAJ
Air Program: State Implementation Plan for National Primary and Secondary Ambient Air Quality Standards
Activity Date: 2002-05-02 00:00:00
Activity Status Date: Not reported
Activity Group: Compliance Monitoring
Activity Type: Inspection/Evaluation
Activity Status: Not reported

Region Code: 02
Programmatic ID: AIR NY0000002620400139
Facility Registry ID: 110001608975
Air Operating Status Code: OPR
Default Air Classification Code: MAJ
Air Program: State Implementation Plan for National Primary and Secondary Ambient Air Quality Standards
Activity Date: 2002-06-06 00:00:00
Activity Status Date: Not reported
Activity Group: Compliance Monitoring
Activity Type: Inspection/Evaluation
Activity Status: Not reported

Region Code: 02
Programmatic ID: AIR NY0000002620400139
Facility Registry ID: 110001608975
Air Operating Status Code: OPR
Default Air Classification Code: MAJ
Air Program: State Implementation Plan for National Primary and Secondary Ambient Air Quality Standards
Activity Date: 2002-09-17 00:00:00
Activity Status Date: Not reported
Activity Group: Compliance Monitoring

Map ID
Direction
Distance
Elevation

MAP FINDINGS

Site

Database(s)

EDR ID Number
EPA ID Number

FRANKLIN PLAZA APTS INC (Continued)

1004762803

Activity Type: Inspection/Evaluation
Activity Status: Not reported

Region Code: 02
Programmatic ID: AIR NY0000002620400139
Facility Registry ID: 110001608975
Air Operating Status Code: OPR
Default Air Classification Code: MAJ
Air Program: State Implementation Plan for National Primary and Secondary Ambient Air Quality Standards
Activity Date: 2002-12-23 00:00:00
Activity Status Date: Not reported
Activity Group: Compliance Monitoring
Activity Type: Inspection/Evaluation
Activity Status: Not reported

Region Code: 02
Programmatic ID: AIR NY0000002620400139
Facility Registry ID: 110001608975
Air Operating Status Code: OPR
Default Air Classification Code: MAJ
Air Program: State Implementation Plan for National Primary and Secondary Ambient Air Quality Standards
Activity Date: 2003-02-06 00:00:00
Activity Status Date: Not reported
Activity Group: Compliance Monitoring
Activity Type: Inspection/Evaluation
Activity Status: Not reported

Region Code: 02
Programmatic ID: AIR NY0000002620400139
Facility Registry ID: 110001608975
Air Operating Status Code: OPR
Default Air Classification Code: MAJ
Air Program: State Implementation Plan for National Primary and Secondary Ambient Air Quality Standards
Activity Date: 2003-04-30 00:00:00
Activity Status Date: Not reported
Activity Group: Compliance Monitoring
Activity Type: Inspection/Evaluation
Activity Status: Not reported

Region Code: 02
Programmatic ID: AIR NY0000002620400139
Facility Registry ID: 110001608975
Air Operating Status Code: OPR
Default Air Classification Code: MAJ
Air Program: State Implementation Plan for National Primary and Secondary Ambient Air Quality Standards
Activity Date: 2003-05-09 00:00:00
Activity Status Date: Not reported
Activity Group: Compliance Monitoring
Activity Type: Inspection/Evaluation
Activity Status: Not reported

Region Code: 02
Programmatic ID: AIR NY0000002620400139
Facility Registry ID: 110001608975
Air Operating Status Code: OPR
Default Air Classification Code: MAJ
Air Program: State Implementation Plan for National Primary and Secondary Ambient Air Quality Standards

Map ID
Direction
Distance
Elevation

MAP FINDINGS

Site

Database(s)

EDR ID Number
EPA ID Number

FRANKLIN PLAZA APTS INC (Continued)

1004762803

Activity Date: 2003-06-13 00:00:00
Activity Status Date: Not reported
Activity Group: Compliance Monitoring
Activity Type: Inspection/Evaluation
Activity Status: Not reported

Region Code: 02
Programmatic ID: AIR NY0000002620400139
Facility Registry ID: 110001608975
Air Operating Status Code: OPR
Default Air Classification Code: MAJ
Air Program: State Implementation Plan for National Primary and Secondary Ambient Air Quality Standards
Activity Date: 2003-08-07 00:00:00
Activity Status Date: Not reported
Activity Group: Compliance Monitoring
Activity Type: Inspection/Evaluation
Activity Status: Not reported

Region Code: 02
Programmatic ID: AIR NY0000002620400139
Facility Registry ID: 110001608975
Air Operating Status Code: OPR
Default Air Classification Code: MAJ
Air Program: State Implementation Plan for National Primary and Secondary Ambient Air Quality Standards
Activity Date: 2003-08-13 00:00:00
Activity Status Date: Not reported
Activity Group: Compliance Monitoring
Activity Type: Inspection/Evaluation
Activity Status: Not reported

Region Code: 02
Programmatic ID: AIR NY0000002620400139
Facility Registry ID: 110001608975
Air Operating Status Code: OPR
Default Air Classification Code: MAJ
Air Program: State Implementation Plan for National Primary and Secondary Ambient Air Quality Standards
Activity Date: 2003-10-28 00:00:00
Activity Status Date: Not reported
Activity Group: Compliance Monitoring
Activity Type: Inspection/Evaluation
Activity Status: Not reported

Region Code: 02
Programmatic ID: AIR NY0000002620400139
Facility Registry ID: 110001608975
Air Operating Status Code: OPR
Default Air Classification Code: MAJ
Air Program: State Implementation Plan for National Primary and Secondary Ambient Air Quality Standards
Activity Date: 2004-04-30 00:00:00
Activity Status Date: Not reported
Activity Group: Compliance Monitoring
Activity Type: Inspection/Evaluation
Activity Status: Not reported

Region Code: 02
Programmatic ID: AIR NY0000002620400139
Facility Registry ID: 110001608975

Map ID
Direction
Distance
Elevation

MAP FINDINGS

Site

Database(s)

EDR ID Number
EPA ID Number

FRANKLIN PLAZA APTS INC (Continued)

1004762803

Air Operating Status Code: OPR
Default Air Classification Code: MAJ
Air Program: State Implementation Plan for National Primary and Secondary Ambient Air Quality Standards
Activity Date: 2004-11-04 00:00:00
Activity Status Date: Not reported
Activity Group: Compliance Monitoring
Activity Type: Inspection/Evaluation
Activity Status: Not reported

Region Code: 02
Programmatic ID: AIR NY0000002620400139
Facility Registry ID: 110001608975
Air Operating Status Code: OPR
Default Air Classification Code: MAJ
Air Program: State Implementation Plan for National Primary and Secondary Ambient Air Quality Standards
Activity Date: 2005-02-10 00:00:00
Activity Status Date: Not reported
Activity Group: Compliance Monitoring
Activity Type: Inspection/Evaluation
Activity Status: Not reported

Region Code: 02
Programmatic ID: AIR NY0000002620400139
Facility Registry ID: 110001608975
Air Operating Status Code: OPR
Default Air Classification Code: MAJ
Air Program: State Implementation Plan for National Primary and Secondary Ambient Air Quality Standards
Activity Date: 2005-04-27 00:00:00
Activity Status Date: Not reported
Activity Group: Compliance Monitoring
Activity Type: Inspection/Evaluation
Activity Status: Not reported

Region Code: 02
Programmatic ID: AIR NY0000002620400139
Facility Registry ID: 110001608975
Air Operating Status Code: OPR
Default Air Classification Code: MAJ
Air Program: State Implementation Plan for National Primary and Secondary Ambient Air Quality Standards
Activity Date: 2005-08-26 00:00:00
Activity Status Date: Not reported
Activity Group: Compliance Monitoring
Activity Type: Inspection/Evaluation
Activity Status: Not reported

Region Code: 02
Programmatic ID: AIR NY0000002620400139
Facility Registry ID: 110001608975
Air Operating Status Code: OPR
Default Air Classification Code: MAJ
Air Program: State Implementation Plan for National Primary and Secondary Ambient Air Quality Standards
Activity Date: 2005-11-01 00:00:00
Activity Status Date: Not reported
Activity Group: Compliance Monitoring
Activity Type: Inspection/Evaluation
Activity Status: Not reported

Map ID
Direction
Distance
Elevation

MAP FINDINGS

Site

Database(s)

EDR ID Number
EPA ID Number

FRANKLIN PLAZA APTS INC (Continued)

1004762803

Region Code: 02
Programmatic ID: AIR NY0000002620400139
Facility Registry ID: 110001608975
Air Operating Status Code: OPR
Default Air Classification Code: MAJ
Air Program: State Implementation Plan for National Primary and Secondary Ambient Air Quality Standards
Activity Date: 2006-05-01 00:00:00
Activity Status Date: Not reported
Activity Group: Compliance Monitoring
Activity Type: Inspection/Evaluation
Activity Status: Not reported

Region Code: 02
Programmatic ID: AIR NY0000002620400139
Facility Registry ID: 110001608975
Air Operating Status Code: OPR
Default Air Classification Code: MAJ
Air Program: State Implementation Plan for National Primary and Secondary Ambient Air Quality Standards
Activity Date: 2006-10-30 00:00:00
Activity Status Date: Not reported
Activity Group: Compliance Monitoring
Activity Type: Inspection/Evaluation
Activity Status: Not reported

Region Code: 02
Programmatic ID: AIR NY0000002620400139
Facility Registry ID: 110001608975
Air Operating Status Code: OPR
Default Air Classification Code: MAJ
Air Program: State Implementation Plan for National Primary and Secondary Ambient Air Quality Standards
Activity Date: 2007-03-07 00:00:00
Activity Status Date: Not reported
Activity Group: Compliance Monitoring
Activity Type: Inspection/Evaluation
Activity Status: Not reported

Region Code: 02
Programmatic ID: AIR NY0000002620400139
Facility Registry ID: 110001608975
Air Operating Status Code: OPR
Default Air Classification Code: MAJ
Air Program: State Implementation Plan for National Primary and Secondary Ambient Air Quality Standards
Activity Date: 2007-03-14 00:00:00
Activity Status Date: Not reported
Activity Group: Compliance Monitoring
Activity Type: Inspection/Evaluation
Activity Status: Not reported

Region Code: 02
Programmatic ID: AIR NY0000002620400139
Facility Registry ID: 110001608975
Air Operating Status Code: OPR
Default Air Classification Code: MAJ
Air Program: State Implementation Plan for National Primary and Secondary Ambient Air Quality Standards
Activity Date: 2007-04-30 00:00:00
Activity Status Date: Not reported
Activity Group: Compliance Monitoring

Map ID
Direction
Distance
Elevation

MAP FINDINGS

Site

Database(s)

EDR ID Number
EPA ID Number

FRANKLIN PLAZA APTS INC (Continued)

1004762803

Activity Type:	Inspection/Evaluation
Activity Status:	Not reported
Region Code:	02
Programmatic ID:	AIR NY0000002620400139
Facility Registry ID:	110001608975
Air Operating Status Code:	OPR
Default Air Classification Code:	MAJ
Air Program:	State Implementation Plan for National Primary and Secondary Ambient Air Quality Standards
Activity Date:	2007-11-02 00:00:00
Activity Status Date:	Not reported
Activity Group:	Compliance Monitoring
Activity Type:	Inspection/Evaluation
Activity Status:	Not reported
Region Code:	02
Programmatic ID:	AIR NY0000002620400139
Facility Registry ID:	110001608975
Air Operating Status Code:	OPR
Default Air Classification Code:	MAJ
Air Program:	State Implementation Plan for National Primary and Secondary Ambient Air Quality Standards
Activity Date:	2008-02-01 00:00:00
Activity Status Date:	Not reported
Activity Group:	Compliance Monitoring
Activity Type:	Inspection/Evaluation
Activity Status:	Not reported
Region Code:	02
Programmatic ID:	AIR NY0000002620400139
Facility Registry ID:	110001608975
Air Operating Status Code:	OPR
Default Air Classification Code:	MAJ
Air Program:	State Implementation Plan for National Primary and Secondary Ambient Air Quality Standards
Activity Date:	2008-05-01 00:00:00
Activity Status Date:	Not reported
Activity Group:	Compliance Monitoring
Activity Type:	Inspection/Evaluation
Activity Status:	Not reported
Region Code:	02
Programmatic ID:	AIR NY0000002620400139
Facility Registry ID:	110001608975
Air Operating Status Code:	OPR
Default Air Classification Code:	MAJ
Air Program:	State Implementation Plan for National Primary and Secondary Ambient Air Quality Standards
Activity Date:	2008-11-03 00:00:00
Activity Status Date:	Not reported
Activity Group:	Compliance Monitoring
Activity Type:	Inspection/Evaluation
Activity Status:	Not reported
Region Code:	02
Programmatic ID:	AIR NY0000002620400139
Facility Registry ID:	110001608975
Air Operating Status Code:	OPR
Default Air Classification Code:	MAJ
Air Program:	State Implementation Plan for National Primary and Secondary Ambient Air Quality Standards

Map ID
Direction
Distance
Elevation

MAP FINDINGS

Site

Database(s)

EDR ID Number
EPA ID Number

FRANKLIN PLAZA APTS INC (Continued)

1004762803

Activity Date: 2009-01-29 00:00:00
Activity Status Date: Not reported
Activity Group: Compliance Monitoring
Activity Type: Inspection/Evaluation
Activity Status: Not reported

Region Code: 02
Programmatic ID: AIR NY0000002620400139
Facility Registry ID: 110001608975
Air Operating Status Code: OPR
Default Air Classification Code: MAJ
Air Program: State Implementation Plan for National Primary and Secondary Ambient Air Quality Standards
Activity Date: 2009-02-12 00:00:00
Activity Status Date: Not reported
Activity Group: Compliance Monitoring
Activity Type: Inspection/Evaluation
Activity Status: Not reported

Region Code: 02
Programmatic ID: AIR NY0000002620400139
Facility Registry ID: 110001608975
Air Operating Status Code: OPR
Default Air Classification Code: MAJ
Air Program: State Implementation Plan for National Primary and Secondary Ambient Air Quality Standards
Activity Date: 2009-04-30 00:00:00
Activity Status Date: Not reported
Activity Group: Compliance Monitoring
Activity Type: Inspection/Evaluation
Activity Status: Not reported

Region Code: 02
Programmatic ID: AIR NY0000002620400139
Facility Registry ID: 110001608975
Air Operating Status Code: OPR
Default Air Classification Code: MAJ
Air Program: State Implementation Plan for National Primary and Secondary Ambient Air Quality Standards
Activity Date: 2009-11-03 00:00:00
Activity Status Date: Not reported
Activity Group: Compliance Monitoring
Activity Type: Inspection/Evaluation
Activity Status: Not reported

Region Code: 02
Programmatic ID: AIR NY0000002620400139
Facility Registry ID: 110001608975
Air Operating Status Code: OPR
Default Air Classification Code: MAJ
Air Program: State Implementation Plan for National Primary and Secondary Ambient Air Quality Standards
Activity Date: 2010-05-07 00:00:00
Activity Status Date: Not reported
Activity Group: Compliance Monitoring
Activity Type: Inspection/Evaluation
Activity Status: Not reported

Region Code: 02
Programmatic ID: AIR NY0000002620400139
Facility Registry ID: 110001608975

Map ID
Direction
Distance
Elevation

MAP FINDINGS

Site

Database(s)

EDR ID Number
EPA ID Number

FRANKLIN PLAZA APTS INC (Continued)

1004762803

Air Operating Status Code: OPR
Default Air Classification Code: MAJ
Air Program: State Implementation Plan for National Primary and Secondary Ambient Air Quality Standards
Activity Date: 2010-11-08 00:00:00
Activity Status Date: Not reported
Activity Group: Compliance Monitoring
Activity Type: Inspection/Evaluation
Activity Status: Not reported

Region Code: 02
Programmatic ID: AIR NY0000002620400139
Facility Registry ID: 110001608975
Air Operating Status Code: OPR
Default Air Classification Code: MAJ
Air Program: State Implementation Plan for National Primary and Secondary Ambient Air Quality Standards
Activity Date: 2011-04-13 00:00:00
Activity Status Date: Not reported
Activity Group: Compliance Monitoring
Activity Type: Inspection/Evaluation
Activity Status: Not reported

Region Code: 02
Programmatic ID: AIR NY0000002620400139
Facility Registry ID: 110001608975
Air Operating Status Code: OPR
Default Air Classification Code: MAJ
Air Program: State Implementation Plan for National Primary and Secondary Ambient Air Quality Standards
Activity Date: 2011-04-27 00:00:00
Activity Status Date: Not reported
Activity Group: Compliance Monitoring
Activity Type: Inspection/Evaluation
Activity Status: Not reported

Region Code: 02
Programmatic ID: AIR NY0000002620400139
Facility Registry ID: 110001608975
Air Operating Status Code: OPR
Default Air Classification Code: MAJ
Air Program: State Implementation Plan for National Primary and Secondary Ambient Air Quality Standards
Activity Date: 2011-05-02 00:00:00
Activity Status Date: Not reported
Activity Group: Compliance Monitoring
Activity Type: Inspection/Evaluation
Activity Status: Not reported

Region Code: 02
Programmatic ID: AIR NY0000002620400139
Facility Registry ID: 110001608975
Air Operating Status Code: OPR
Default Air Classification Code: MAJ
Air Program: State Implementation Plan for National Primary and Secondary Ambient Air Quality Standards
Activity Date: 2011-11-01 00:00:00
Activity Status Date: Not reported
Activity Group: Compliance Monitoring
Activity Type: Inspection/Evaluation
Activity Status: Not reported

Map ID
Direction
Distance
Elevation

MAP FINDINGS

Site

Database(s)

EDR ID Number
EPA ID Number

FRANKLIN PLAZA APTS INC (Continued)

1004762803

Region Code: 02
Programmatic ID: AIR NY0000002620400139
Facility Registry ID: 110001608975
Air Operating Status Code: OPR
Default Air Classification Code: MAJ
Air Program: State Implementation Plan for National Primary and Secondary Ambient Air Quality Standards
Activity Date: 2012-01-31 00:00:00
Activity Status Date: Not reported
Activity Group: Compliance Monitoring
Activity Type: Inspection/Evaluation
Activity Status: Not reported

Region Code: 02
Programmatic ID: AIR NY0000002620400139
Facility Registry ID: 110001608975
Air Operating Status Code: OPR
Default Air Classification Code: MAJ
Air Program: State Implementation Plan for National Primary and Secondary Ambient Air Quality Standards
Activity Date: 2012-05-03 00:00:00
Activity Status Date: Not reported
Activity Group: Compliance Monitoring
Activity Type: Inspection/Evaluation
Activity Status: Not reported

Region Code: 02
Programmatic ID: AIR NY0000002620400139
Facility Registry ID: 110001608975
Air Operating Status Code: OPR
Default Air Classification Code: MAJ
Air Program: State Implementation Plan for National Primary and Secondary Ambient Air Quality Standards
Activity Date: 2013-04-15 00:00:00
Activity Status Date: Not reported
Activity Group: Compliance Monitoring
Activity Type: Inspection/Evaluation
Activity Status: Not reported

Region Code: 02
Programmatic ID: AIR NY0000002620400139
Facility Registry ID: 110001608975
Air Operating Status Code: OPR
Default Air Classification Code: MAJ
Air Program: State Implementation Plan for National Primary and Secondary Ambient Air Quality Standards
Activity Date: 2013-04-23 00:00:00
Activity Status Date: Not reported
Activity Group: Compliance Monitoring
Activity Type: Inspection/Evaluation
Activity Status: Not reported

Region Code: 02
Programmatic ID: AIR NY0000002620400139
Facility Registry ID: 110001608975
Air Operating Status Code: OPR
Default Air Classification Code: MAJ
Air Program: State Implementation Plan for National Primary and Secondary Ambient Air Quality Standards
Activity Date: 2013-05-01 00:00:00
Activity Status Date: Not reported
Activity Group: Compliance Monitoring

Map ID
Direction
Distance
Elevation

MAP FINDINGS

Site

Database(s)

EDR ID Number
EPA ID Number

FRANKLIN PLAZA APTS INC (Continued)

1004762803

Activity Type: Inspection/Evaluation
Activity Status: Not reported

Region Code: 02
Programmatic ID: AIR NY0000002620400139
Facility Registry ID: 110001608975
Air Operating Status Code: OPR
Default Air Classification Code: MAJ
Air Program: State Implementation Plan for National Primary and Secondary Ambient Air Quality Standards
Activity Date: 2013-11-01 00:00:00
Activity Status Date: Not reported
Activity Group: Compliance Monitoring
Activity Type: Inspection/Evaluation
Activity Status: Not reported

Region Code: 02
Programmatic ID: AIR NY0000002620400139
Facility Registry ID: 110001608975
Air Operating Status Code: OPR
Default Air Classification Code: MAJ
Air Program: State Implementation Plan for National Primary and Secondary Ambient Air Quality Standards
Activity Date: 2014-05-01 00:00:00
Activity Status Date: Not reported
Activity Group: Compliance Monitoring
Activity Type: Inspection/Evaluation
Activity Status: Not reported

Region Code: 02
Programmatic ID: AIR NY0000002620400139
Facility Registry ID: 110001608975
Air Operating Status Code: OPR
Default Air Classification Code: MAJ
Air Program: State Implementation Plan for National Primary and Secondary Ambient Air Quality Standards
Activity Date: 2003-06-09 00:00:00
Activity Status Date: 2003-06-09 00:00:00
Activity Group: Enforcement Action
Activity Type: Administrative - Formal
Activity Status: Final Order Issued

Region Code: 02
Programmatic ID: AIR NY0000002620400139
Facility Registry ID: 110001608975
Air Operating Status Code: OPR
Default Air Classification Code: MAJ
Air Program: State Implementation Plan for National Primary and Secondary Ambient Air Quality Standards
Activity Date: 2001-04-10 00:00:00
Activity Status Date: 2001-04-10 00:00:00
Activity Group: Enforcement Action
Activity Type: Administrative - Formal
Activity Status: Resolved

Region Code: 02
Programmatic ID: AIR NY0000002620400139
Facility Registry ID: 110001608975
Air Operating Status Code: OPR
Default Air Classification Code: MAJ
Air Program: State Implementation Plan for National Primary and Secondary Ambient Air Quality Standards

Map ID
Direction
Distance
Elevation

MAP FINDINGS

Site

Database(s)

EDR ID Number
EPA ID Number

FRANKLIN PLAZA APTS INC (Continued)

1004762803

Activity Date: 2002-09-12 00:00:00
Activity Status Date: 2002-09-12 00:00:00
Activity Group: Enforcement Action
Activity Type: Administrative - Formal
Activity Status: Resolved

Region Code: 02
Programmatic ID: AIR NY0000002620400139
Facility Registry ID: 110001608975
Air Operating Status Code: OPR
Default Air Classification Code: MAJ
Air Program: State Implementation Plan for National Primary and Secondary Ambient Air Quality Standards
Activity Date: 2000-10-25 00:00:00
Activity Status Date: 2000-10-25 00:00:00
Activity Group: Enforcement Action
Activity Type: Administrative - Informal
Activity Status: Achieved

Region Code: 02
Programmatic ID: AIR NY0000002620400139
Facility Registry ID: 110001608975
Air Operating Status Code: OPR
Default Air Classification Code: MAJ
Air Program: State Implementation Plan for National Primary and Secondary Ambient Air Quality Standards
Activity Date: 2001-03-12 00:00:00
Activity Status Date: 2001-03-12 00:00:00
Activity Group: Enforcement Action
Activity Type: Administrative - Informal
Activity Status: Achieved

Region Code: 02
Programmatic ID: AIR NY0000002620400139
Facility Registry ID: 110001608975
Air Operating Status Code: OPR
Default Air Classification Code: MAJ
Air Program: State Implementation Plan for National Primary and Secondary Ambient Air Quality Standards
Activity Date: 2002-04-04 00:00:00
Activity Status Date: 2002-04-04 00:00:00
Activity Group: Enforcement Action
Activity Type: Administrative - Informal
Activity Status: Achieved

Region Code: 02
Programmatic ID: AIR NY0000002620400139
Facility Registry ID: 110001608975
Air Operating Status Code: OPR
Default Air Classification Code: MAJ
Air Program: State Implementation Plan for National Primary and Secondary Ambient Air Quality Standards
Activity Date: 2003-05-09 00:00:00
Activity Status Date: 2003-05-09 00:00:00
Activity Group: Enforcement Action
Activity Type: Administrative - Informal
Activity Status: Achieved

Region Code: 02
Programmatic ID: AIR NY0000002620400139
Facility Registry ID: 110001608975

Map ID
Direction
Distance
Elevation

MAP FINDINGS

Site

Database(s)

EDR ID Number
EPA ID Number

FRANKLIN PLAZA APTS INC (Continued)

1004762803

Air Operating Status Code: OPR
Default Air Classification Code: MAJ
Air Program: Stratospheric Ozone Protection
Activity Date: 2014-11-03 00:00:00
Activity Status Date: 2016-05-02 13:20:49
Activity Group: Compliance Monitoring
Activity Type: Inspection/Evaluation
Activity Status: Active

Region Code: 02
Programmatic ID: AIR NY0000002620400139
Facility Registry ID: 110001608975
Air Operating Status Code: OPR
Default Air Classification Code: MAJ
Air Program: Stratospheric Ozone Protection
Activity Date: 2015-03-12 00:00:00
Activity Status Date: 2016-05-02 13:20:49
Activity Group: Compliance Monitoring
Activity Type: Inspection/Evaluation
Activity Status: Active

Region Code: 02
Programmatic ID: AIR NY0000002620400139
Facility Registry ID: 110001608975
Air Operating Status Code: OPR
Default Air Classification Code: MAJ
Air Program: Stratospheric Ozone Protection
Activity Date: 2015-04-30 00:00:00
Activity Status Date: 2016-05-02 13:20:49
Activity Group: Compliance Monitoring
Activity Type: Inspection/Evaluation
Activity Status: Active

Region Code: 02
Programmatic ID: AIR NY0000002620400139
Facility Registry ID: 110001608975
Air Operating Status Code: OPR
Default Air Classification Code: MAJ
Air Program: Stratospheric Ozone Protection
Activity Date: 2015-04-30 00:00:00
Activity Status Date: 2016-05-02 14:07:39
Activity Group: Compliance Monitoring
Activity Type: Inspection/Evaluation
Activity Status: Active

Region Code: 02
Programmatic ID: AIR NY0000002620400139
Facility Registry ID: 110001608975
Air Operating Status Code: OPR
Default Air Classification Code: MAJ
Air Program: Stratospheric Ozone Protection
Activity Date: 2015-05-05 00:00:00
Activity Status Date: 2016-05-02 13:20:49
Activity Group: Compliance Monitoring
Activity Type: Inspection/Evaluation
Activity Status: Active

Map ID
Direction
Distance
Elevation

MAP FINDINGS

Site

Database(s)

EDR ID Number
EPA ID Number

FRANKLIN PLAZA APTS INC (Continued)

1004762803

Region Code: 02
Programmatic ID: AIR NY0000002620400139
Facility Registry ID: 110001608975
Air Operating Status Code: OPR
Default Air Classification Code: MAJ
Air Program: Stratospheric Ozone Protection
Activity Date: 2015-11-03 00:00:00
Activity Status Date: 2016-05-02 13:20:49
Activity Group: Compliance Monitoring
Activity Type: Inspection/Evaluation
Activity Status: Active

Region Code: 02
Programmatic ID: AIR NY0000002620400139
Facility Registry ID: 110001608975
Air Operating Status Code: OPR
Default Air Classification Code: MAJ
Air Program: Stratospheric Ozone Protection
Activity Date: 2016-05-03 00:00:00
Activity Status Date: 2016-06-09 07:01:26
Activity Group: Compliance Monitoring
Activity Type: Inspection/Evaluation
Activity Status: Active

Region Code: 02
Programmatic ID: AIR NY0000002620400139
Facility Registry ID: 110001608975
Air Operating Status Code: OPR
Default Air Classification Code: MAJ
Air Program: Stratospheric Ozone Protection
Activity Date: 2016-05-03 00:00:00
Activity Status Date: 2016-06-09 07:02:20
Activity Group: Compliance Monitoring
Activity Type: Inspection/Evaluation
Activity Status: Active

Region Code: 02
Programmatic ID: AIR NY0000002620400139
Facility Registry ID: 110001608975
Air Operating Status Code: OPR
Default Air Classification Code: MAJ
Air Program: Stratospheric Ozone Protection
Activity Date: 1999-11-10 00:00:00
Activity Status Date: Not reported
Activity Group: Compliance Monitoring
Activity Type: Inspection/Evaluation
Activity Status: Not reported

Region Code: 02
Programmatic ID: AIR NY0000002620400139
Facility Registry ID: 110001608975
Air Operating Status Code: OPR
Default Air Classification Code: MAJ
Air Program: Stratospheric Ozone Protection
Activity Date: 2000-10-13 00:00:00
Activity Status Date: Not reported
Activity Group: Compliance Monitoring

Map ID
Direction
Distance
Elevation

MAP FINDINGS

Site

Database(s)

EDR ID Number
EPA ID Number

FRANKLIN PLAZA APTS INC (Continued)

1004762803

Activity Type: Inspection/Evaluation
Activity Status: Not reported

Region Code: 02
Programmatic ID: AIR NY0000002620400139
Facility Registry ID: 110001608975
Air Operating Status Code: OPR
Default Air Classification Code: MAJ
Air Program: Stratospheric Ozone Protection
Activity Date: 2001-01-02 00:00:00
Activity Status Date: Not reported
Activity Group: Compliance Monitoring
Activity Type: Inspection/Evaluation
Activity Status: Not reported

Region Code: 02
Programmatic ID: AIR NY0000002620400139
Facility Registry ID: 110001608975
Air Operating Status Code: OPR
Default Air Classification Code: MAJ
Air Program: Stratospheric Ozone Protection
Activity Date: 2001-03-22 00:00:00
Activity Status Date: Not reported
Activity Group: Compliance Monitoring
Activity Type: Inspection/Evaluation
Activity Status: Not reported

Region Code: 02
Programmatic ID: AIR NY0000002620400139
Facility Registry ID: 110001608975
Air Operating Status Code: OPR
Default Air Classification Code: MAJ
Air Program: Stratospheric Ozone Protection
Activity Date: 2001-05-07 00:00:00
Activity Status Date: Not reported
Activity Group: Compliance Monitoring
Activity Type: Inspection/Evaluation
Activity Status: Not reported

Region Code: 02
Programmatic ID: AIR NY0000002620400139
Facility Registry ID: 110001608975
Air Operating Status Code: OPR
Default Air Classification Code: MAJ
Air Program: Stratospheric Ozone Protection
Activity Date: 2002-05-02 00:00:00
Activity Status Date: Not reported
Activity Group: Compliance Monitoring
Activity Type: Inspection/Evaluation
Activity Status: Not reported

Region Code: 02
Programmatic ID: AIR NY0000002620400139
Facility Registry ID: 110001608975
Air Operating Status Code: OPR
Default Air Classification Code: MAJ
Air Program: Stratospheric Ozone Protection

Map ID
Direction
Distance
Elevation

MAP FINDINGS

Site

Database(s)

EDR ID Number
EPA ID Number

FRANKLIN PLAZA APTS INC (Continued)

1004762803

Activity Date: 2002-06-06 00:00:00
Activity Status Date: Not reported
Activity Group: Compliance Monitoring
Activity Type: Inspection/Evaluation
Activity Status: Not reported

Region Code: 02
Programmatic ID: AIR NY0000002620400139
Facility Registry ID: 110001608975
Air Operating Status Code: OPR
Default Air Classification Code: MAJ
Air Program: Stratospheric Ozone Protection
Activity Date: 2002-09-17 00:00:00
Activity Status Date: Not reported
Activity Group: Compliance Monitoring
Activity Type: Inspection/Evaluation
Activity Status: Not reported

Region Code: 02
Programmatic ID: AIR NY0000002620400139
Facility Registry ID: 110001608975
Air Operating Status Code: OPR
Default Air Classification Code: MAJ
Air Program: Stratospheric Ozone Protection
Activity Date: 2002-12-23 00:00:00
Activity Status Date: Not reported
Activity Group: Compliance Monitoring
Activity Type: Inspection/Evaluation
Activity Status: Not reported

Region Code: 02
Programmatic ID: AIR NY0000002620400139
Facility Registry ID: 110001608975
Air Operating Status Code: OPR
Default Air Classification Code: MAJ
Air Program: Stratospheric Ozone Protection
Activity Date: 2003-02-06 00:00:00
Activity Status Date: Not reported
Activity Group: Compliance Monitoring
Activity Type: Inspection/Evaluation
Activity Status: Not reported

Region Code: 02
Programmatic ID: AIR NY0000002620400139
Facility Registry ID: 110001608975
Air Operating Status Code: OPR
Default Air Classification Code: MAJ
Air Program: Stratospheric Ozone Protection
Activity Date: 2003-04-30 00:00:00
Activity Status Date: Not reported
Activity Group: Compliance Monitoring
Activity Type: Inspection/Evaluation
Activity Status: Not reported

Region Code: 02
Programmatic ID: AIR NY0000002620400139
Facility Registry ID: 110001608975

Map ID
Direction
Distance
Elevation

MAP FINDINGS

Site

Database(s)

EDR ID Number
EPA ID Number

FRANKLIN PLAZA APTS INC (Continued)

1004762803

Air Operating Status Code: OPR
Default Air Classification Code: MAJ
Air Program: Stratospheric Ozone Protection
Activity Date: 2003-05-09 00:00:00
Activity Status Date: Not reported
Activity Group: Compliance Monitoring
Activity Type: Inspection/Evaluation
Activity Status: Not reported

Region Code: 02
Programmatic ID: AIR NY0000002620400139
Facility Registry ID: 110001608975
Air Operating Status Code: OPR
Default Air Classification Code: MAJ
Air Program: Stratospheric Ozone Protection
Activity Date: 2003-06-13 00:00:00
Activity Status Date: Not reported
Activity Group: Compliance Monitoring
Activity Type: Inspection/Evaluation
Activity Status: Not reported

Region Code: 02
Programmatic ID: AIR NY0000002620400139
Facility Registry ID: 110001608975
Air Operating Status Code: OPR
Default Air Classification Code: MAJ
Air Program: Stratospheric Ozone Protection
Activity Date: 2003-08-07 00:00:00
Activity Status Date: Not reported
Activity Group: Compliance Monitoring
Activity Type: Inspection/Evaluation
Activity Status: Not reported

Region Code: 02
Programmatic ID: AIR NY0000002620400139
Facility Registry ID: 110001608975
Air Operating Status Code: OPR
Default Air Classification Code: MAJ
Air Program: Stratospheric Ozone Protection
Activity Date: 2003-08-13 00:00:00
Activity Status Date: Not reported
Activity Group: Compliance Monitoring
Activity Type: Inspection/Evaluation
Activity Status: Not reported

Region Code: 02
Programmatic ID: AIR NY0000002620400139
Facility Registry ID: 110001608975
Air Operating Status Code: OPR
Default Air Classification Code: MAJ
Air Program: Stratospheric Ozone Protection
Activity Date: 2003-10-28 00:00:00
Activity Status Date: Not reported
Activity Group: Compliance Monitoring
Activity Type: Inspection/Evaluation
Activity Status: Not reported

Map ID
Direction
Distance
Elevation

MAP FINDINGS

Site

Database(s)

EDR ID Number
EPA ID Number

FRANKLIN PLAZA APTS INC (Continued)

1004762803

Region Code: 02
Programmatic ID: AIR NY0000002620400139
Facility Registry ID: 110001608975
Air Operating Status Code: OPR
Default Air Classification Code: MAJ
Air Program: Stratospheric Ozone Protection
Activity Date: 2004-04-30 00:00:00
Activity Status Date: Not reported
Activity Group: Compliance Monitoring
Activity Type: Inspection/Evaluation
Activity Status: Not reported

Region Code: 02
Programmatic ID: AIR NY0000002620400139
Facility Registry ID: 110001608975
Air Operating Status Code: OPR
Default Air Classification Code: MAJ
Air Program: Stratospheric Ozone Protection
Activity Date: 2004-11-04 00:00:00
Activity Status Date: Not reported
Activity Group: Compliance Monitoring
Activity Type: Inspection/Evaluation
Activity Status: Not reported

Region Code: 02
Programmatic ID: AIR NY0000002620400139
Facility Registry ID: 110001608975
Air Operating Status Code: OPR
Default Air Classification Code: MAJ
Air Program: Stratospheric Ozone Protection
Activity Date: 2005-02-10 00:00:00
Activity Status Date: Not reported
Activity Group: Compliance Monitoring
Activity Type: Inspection/Evaluation
Activity Status: Not reported

Region Code: 02
Programmatic ID: AIR NY0000002620400139
Facility Registry ID: 110001608975
Air Operating Status Code: OPR
Default Air Classification Code: MAJ
Air Program: Stratospheric Ozone Protection
Activity Date: 2005-04-27 00:00:00
Activity Status Date: Not reported
Activity Group: Compliance Monitoring
Activity Type: Inspection/Evaluation
Activity Status: Not reported

Region Code: 02
Programmatic ID: AIR NY0000002620400139
Facility Registry ID: 110001608975
Air Operating Status Code: OPR
Default Air Classification Code: MAJ
Air Program: Stratospheric Ozone Protection
Activity Date: 2005-08-26 00:00:00
Activity Status Date: Not reported
Activity Group: Compliance Monitoring

Map ID
Direction
Distance
Elevation

MAP FINDINGS

Site

Database(s)

EDR ID Number
EPA ID Number

FRANKLIN PLAZA APTS INC (Continued)

1004762803

Activity Type: Inspection/Evaluation
Activity Status: Not reported

Region Code: 02
Programmatic ID: AIR NY0000002620400139
Facility Registry ID: 110001608975
Air Operating Status Code: OPR
Default Air Classification Code: MAJ
Air Program: Stratospheric Ozone Protection
Activity Date: 2005-11-01 00:00:00
Activity Status Date: Not reported
Activity Group: Compliance Monitoring
Activity Type: Inspection/Evaluation
Activity Status: Not reported

Region Code: 02
Programmatic ID: AIR NY0000002620400139
Facility Registry ID: 110001608975
Air Operating Status Code: OPR
Default Air Classification Code: MAJ
Air Program: Stratospheric Ozone Protection
Activity Date: 2006-05-01 00:00:00
Activity Status Date: Not reported
Activity Group: Compliance Monitoring
Activity Type: Inspection/Evaluation
Activity Status: Not reported

Region Code: 02
Programmatic ID: AIR NY0000002620400139
Facility Registry ID: 110001608975
Air Operating Status Code: OPR
Default Air Classification Code: MAJ
Air Program: Stratospheric Ozone Protection
Activity Date: 2006-10-30 00:00:00
Activity Status Date: Not reported
Activity Group: Compliance Monitoring
Activity Type: Inspection/Evaluation
Activity Status: Not reported

Region Code: 02
Programmatic ID: AIR NY0000002620400139
Facility Registry ID: 110001608975
Air Operating Status Code: OPR
Default Air Classification Code: MAJ
Air Program: Stratospheric Ozone Protection
Activity Date: 2007-03-07 00:00:00
Activity Status Date: Not reported
Activity Group: Compliance Monitoring
Activity Type: Inspection/Evaluation
Activity Status: Not reported

Region Code: 02
Programmatic ID: AIR NY0000002620400139
Facility Registry ID: 110001608975
Air Operating Status Code: OPR
Default Air Classification Code: MAJ
Air Program: Stratospheric Ozone Protection

Map ID
Direction
Distance
Elevation

MAP FINDINGS

Site

Database(s)

EDR ID Number
EPA ID Number

FRANKLIN PLAZA APTS INC (Continued)

1004762803

Activity Date: 2007-03-14 00:00:00
Activity Status Date: Not reported
Activity Group: Compliance Monitoring
Activity Type: Inspection/Evaluation
Activity Status: Not reported

Region Code: 02
Programmatic ID: AIR NY0000002620400139
Facility Registry ID: 110001608975
Air Operating Status Code: OPR
Default Air Classification Code: MAJ
Air Program: Stratospheric Ozone Protection
Activity Date: 2007-04-30 00:00:00
Activity Status Date: Not reported
Activity Group: Compliance Monitoring
Activity Type: Inspection/Evaluation
Activity Status: Not reported

Region Code: 02
Programmatic ID: AIR NY0000002620400139
Facility Registry ID: 110001608975
Air Operating Status Code: OPR
Default Air Classification Code: MAJ
Air Program: Stratospheric Ozone Protection
Activity Date: 2007-11-02 00:00:00
Activity Status Date: Not reported
Activity Group: Compliance Monitoring
Activity Type: Inspection/Evaluation
Activity Status: Not reported

Region Code: 02
Programmatic ID: AIR NY0000002620400139
Facility Registry ID: 110001608975
Air Operating Status Code: OPR
Default Air Classification Code: MAJ
Air Program: Stratospheric Ozone Protection
Activity Date: 2008-02-01 00:00:00
Activity Status Date: Not reported
Activity Group: Compliance Monitoring
Activity Type: Inspection/Evaluation
Activity Status: Not reported

Region Code: 02
Programmatic ID: AIR NY0000002620400139
Facility Registry ID: 110001608975
Air Operating Status Code: OPR
Default Air Classification Code: MAJ
Air Program: Stratospheric Ozone Protection
Activity Date: 2008-05-01 00:00:00
Activity Status Date: Not reported
Activity Group: Compliance Monitoring
Activity Type: Inspection/Evaluation
Activity Status: Not reported

Region Code: 02
Programmatic ID: AIR NY0000002620400139
Facility Registry ID: 110001608975

Map ID
Direction
Distance
Elevation

MAP FINDINGS

Site

Database(s)

EDR ID Number
EPA ID Number

FRANKLIN PLAZA APTS INC (Continued)

1004762803

Air Operating Status Code: OPR
Default Air Classification Code: MAJ
Air Program: Stratospheric Ozone Protection
Activity Date: 2008-11-03 00:00:00
Activity Status Date: Not reported
Activity Group: Compliance Monitoring
Activity Type: Inspection/Evaluation
Activity Status: Not reported

Region Code: 02
Programmatic ID: AIR NY0000002620400139
Facility Registry ID: 110001608975
Air Operating Status Code: OPR
Default Air Classification Code: MAJ
Air Program: Stratospheric Ozone Protection
Activity Date: 2009-01-29 00:00:00
Activity Status Date: Not reported
Activity Group: Compliance Monitoring
Activity Type: Inspection/Evaluation
Activity Status: Not reported

Region Code: 02
Programmatic ID: AIR NY0000002620400139
Facility Registry ID: 110001608975
Air Operating Status Code: OPR
Default Air Classification Code: MAJ
Air Program: Stratospheric Ozone Protection
Activity Date: 2009-02-12 00:00:00
Activity Status Date: Not reported
Activity Group: Compliance Monitoring
Activity Type: Inspection/Evaluation
Activity Status: Not reported

Region Code: 02
Programmatic ID: AIR NY0000002620400139
Facility Registry ID: 110001608975
Air Operating Status Code: OPR
Default Air Classification Code: MAJ
Air Program: Stratospheric Ozone Protection
Activity Date: 2009-04-30 00:00:00
Activity Status Date: Not reported
Activity Group: Compliance Monitoring
Activity Type: Inspection/Evaluation
Activity Status: Not reported

Region Code: 02
Programmatic ID: AIR NY0000002620400139
Facility Registry ID: 110001608975
Air Operating Status Code: OPR
Default Air Classification Code: MAJ
Air Program: Stratospheric Ozone Protection
Activity Date: 2009-11-03 00:00:00
Activity Status Date: Not reported
Activity Group: Compliance Monitoring
Activity Type: Inspection/Evaluation
Activity Status: Not reported

Map ID
Direction
Distance
Elevation

MAP FINDINGS

Site

Database(s)

EDR ID Number
EPA ID Number

FRANKLIN PLAZA APTS INC (Continued)

1004762803

Region Code: 02
Programmatic ID: AIR NY0000002620400139
Facility Registry ID: 110001608975
Air Operating Status Code: OPR
Default Air Classification Code: MAJ
Air Program: Stratospheric Ozone Protection
Activity Date: 2010-05-07 00:00:00
Activity Status Date: Not reported
Activity Group: Compliance Monitoring
Activity Type: Inspection/Evaluation
Activity Status: Not reported

Region Code: 02
Programmatic ID: AIR NY0000002620400139
Facility Registry ID: 110001608975
Air Operating Status Code: OPR
Default Air Classification Code: MAJ
Air Program: Stratospheric Ozone Protection
Activity Date: 2010-11-08 00:00:00
Activity Status Date: Not reported
Activity Group: Compliance Monitoring
Activity Type: Inspection/Evaluation
Activity Status: Not reported

Region Code: 02
Programmatic ID: AIR NY0000002620400139
Facility Registry ID: 110001608975
Air Operating Status Code: OPR
Default Air Classification Code: MAJ
Air Program: Stratospheric Ozone Protection
Activity Date: 2011-04-13 00:00:00
Activity Status Date: Not reported
Activity Group: Compliance Monitoring
Activity Type: Inspection/Evaluation
Activity Status: Not reported

Region Code: 02
Programmatic ID: AIR NY0000002620400139
Facility Registry ID: 110001608975
Air Operating Status Code: OPR
Default Air Classification Code: MAJ
Air Program: Stratospheric Ozone Protection
Activity Date: 2011-04-27 00:00:00
Activity Status Date: Not reported
Activity Group: Compliance Monitoring
Activity Type: Inspection/Evaluation
Activity Status: Not reported

Region Code: 02
Programmatic ID: AIR NY0000002620400139
Facility Registry ID: 110001608975
Air Operating Status Code: OPR
Default Air Classification Code: MAJ
Air Program: Stratospheric Ozone Protection
Activity Date: 2011-05-02 00:00:00
Activity Status Date: Not reported
Activity Group: Compliance Monitoring

Map ID
Direction
Distance
Elevation

MAP FINDINGS

Site

Database(s)

EDR ID Number
EPA ID Number

FRANKLIN PLAZA APTS INC (Continued)

1004762803

Activity Type: Inspection/Evaluation
Activity Status: Not reported

Region Code: 02
Programmatic ID: AIR NY0000002620400139
Facility Registry ID: 110001608975
Air Operating Status Code: OPR
Default Air Classification Code: MAJ
Air Program: Stratospheric Ozone Protection
Activity Date: 2011-11-01 00:00:00
Activity Status Date: Not reported
Activity Group: Compliance Monitoring
Activity Type: Inspection/Evaluation
Activity Status: Not reported

Region Code: 02
Programmatic ID: AIR NY0000002620400139
Facility Registry ID: 110001608975
Air Operating Status Code: OPR
Default Air Classification Code: MAJ
Air Program: Stratospheric Ozone Protection
Activity Date: 2012-01-31 00:00:00
Activity Status Date: Not reported
Activity Group: Compliance Monitoring
Activity Type: Inspection/Evaluation
Activity Status: Not reported

Region Code: 02
Programmatic ID: AIR NY0000002620400139
Facility Registry ID: 110001608975
Air Operating Status Code: OPR
Default Air Classification Code: MAJ
Air Program: Stratospheric Ozone Protection
Activity Date: 2012-05-03 00:00:00
Activity Status Date: Not reported
Activity Group: Compliance Monitoring
Activity Type: Inspection/Evaluation
Activity Status: Not reported

Region Code: 02
Programmatic ID: AIR NY0000002620400139
Facility Registry ID: 110001608975
Air Operating Status Code: OPR
Default Air Classification Code: MAJ
Air Program: Stratospheric Ozone Protection
Activity Date: 2013-04-15 00:00:00
Activity Status Date: Not reported
Activity Group: Compliance Monitoring
Activity Type: Inspection/Evaluation
Activity Status: Not reported

Region Code: 02
Programmatic ID: AIR NY0000002620400139
Facility Registry ID: 110001608975
Air Operating Status Code: OPR
Default Air Classification Code: MAJ
Air Program: Stratospheric Ozone Protection

Map ID
Direction
Distance
Elevation

MAP FINDINGS

Site

Database(s)

EDR ID Number
EPA ID Number

FRANKLIN PLAZA APTS INC (Continued)

1004762803

Activity Date: 2013-04-23 00:00:00
Activity Status Date: Not reported
Activity Group: Compliance Monitoring
Activity Type: Inspection/Evaluation
Activity Status: Not reported

Region Code: 02
Programmatic ID: AIR NY0000002620400139
Facility Registry ID: 110001608975
Air Operating Status Code: OPR
Default Air Classification Code: MAJ
Air Program: Stratospheric Ozone Protection
Activity Date: 2013-05-01 00:00:00
Activity Status Date: Not reported
Activity Group: Compliance Monitoring
Activity Type: Inspection/Evaluation
Activity Status: Not reported

Region Code: 02
Programmatic ID: AIR NY0000002620400139
Facility Registry ID: 110001608975
Air Operating Status Code: OPR
Default Air Classification Code: MAJ
Air Program: Stratospheric Ozone Protection
Activity Date: 2013-11-01 00:00:00
Activity Status Date: Not reported
Activity Group: Compliance Monitoring
Activity Type: Inspection/Evaluation
Activity Status: Not reported

Region Code: 02
Programmatic ID: AIR NY0000002620400139
Facility Registry ID: 110001608975
Air Operating Status Code: OPR
Default Air Classification Code: MAJ
Air Program: Stratospheric Ozone Protection
Activity Date: 2014-05-01 00:00:00
Activity Status Date: Not reported
Activity Group: Compliance Monitoring
Activity Type: Inspection/Evaluation
Activity Status: Not reported

Region Code: 02
Programmatic ID: AIR NY0000002620400139
Facility Registry ID: 110001608975
Air Operating Status Code: OPR
Default Air Classification Code: MAJ
Air Program: Title V Permits
Activity Date: 2000-10-13 00:00:00
Activity Status Date: 2001-04-10 00:00:00
Activity Group: Case File
Activity Type: Case File
Activity Status: Resolved

Region Code: 02
Programmatic ID: AIR NY0000002620400139
Facility Registry ID: 110001608975

Map ID
Direction
Distance
Elevation

MAP FINDINGS

Site

Database(s)

EDR ID Number
EPA ID Number

FRANKLIN PLAZA APTS INC (Continued)

1004762803

Air Operating Status Code: OPR
Default Air Classification Code: MAJ
Air Program: Title V Permits
Activity Date: 2001-02-26 00:00:00
Activity Status Date: 2001-04-10 00:00:00
Activity Group: Case File
Activity Type: Case File
Activity Status: Resolved

Region Code: 02
Programmatic ID: AIR NY0000002620400139
Facility Registry ID: 110001608975
Air Operating Status Code: OPR
Default Air Classification Code: MAJ
Air Program: Title V Permits
Activity Date: 2002-03-01 00:00:00
Activity Status Date: 2002-09-12 00:00:00
Activity Group: Case File
Activity Type: Case File
Activity Status: Resolved

Region Code: 02
Programmatic ID: AIR NY0000002620400139
Facility Registry ID: 110001608975
Air Operating Status Code: OPR
Default Air Classification Code: MAJ
Air Program: Title V Permits
Activity Date: 2014-11-03 00:00:00
Activity Status Date: 2016-05-02 13:20:49
Activity Group: Compliance Monitoring
Activity Type: Inspection/Evaluation
Activity Status: Active

Region Code: 02
Programmatic ID: AIR NY0000002620400139
Facility Registry ID: 110001608975
Air Operating Status Code: OPR
Default Air Classification Code: MAJ
Air Program: Title V Permits
Activity Date: 2015-03-12 00:00:00
Activity Status Date: 2016-05-02 13:20:49
Activity Group: Compliance Monitoring
Activity Type: Inspection/Evaluation
Activity Status: Active

Region Code: 02
Programmatic ID: AIR NY0000002620400139
Facility Registry ID: 110001608975
Air Operating Status Code: OPR
Default Air Classification Code: MAJ
Air Program: Title V Permits
Activity Date: 2015-04-30 00:00:00
Activity Status Date: 2016-05-02 13:20:49
Activity Group: Compliance Monitoring
Activity Type: Inspection/Evaluation
Activity Status: Active

Map ID
Direction
Distance
Elevation

MAP FINDINGS

Site

Database(s)

EDR ID Number
EPA ID Number

FRANKLIN PLAZA APTS INC (Continued)

1004762803

Region Code: 02
Programmatic ID: AIR NY0000002620400139
Facility Registry ID: 110001608975
Air Operating Status Code: OPR
Default Air Classification Code: MAJ
Air Program: Title V Permits
Activity Date: 2015-04-30 00:00:00
Activity Status Date: 2016-05-02 14:07:39
Activity Group: Compliance Monitoring
Activity Type: Inspection/Evaluation
Activity Status: Active

Region Code: 02
Programmatic ID: AIR NY0000002620400139
Facility Registry ID: 110001608975
Air Operating Status Code: OPR
Default Air Classification Code: MAJ
Air Program: Title V Permits
Activity Date: 2015-05-05 00:00:00
Activity Status Date: 2016-05-02 13:20:49
Activity Group: Compliance Monitoring
Activity Type: Inspection/Evaluation
Activity Status: Active

Region Code: 02
Programmatic ID: AIR NY0000002620400139
Facility Registry ID: 110001608975
Air Operating Status Code: OPR
Default Air Classification Code: MAJ
Air Program: Title V Permits
Activity Date: 2015-11-03 00:00:00
Activity Status Date: 2016-05-02 13:20:49
Activity Group: Compliance Monitoring
Activity Type: Inspection/Evaluation
Activity Status: Active

Region Code: 02
Programmatic ID: AIR NY0000002620400139
Facility Registry ID: 110001608975
Air Operating Status Code: OPR
Default Air Classification Code: MAJ
Air Program: Title V Permits
Activity Date: 2016-05-03 00:00:00
Activity Status Date: 2016-06-09 07:01:26
Activity Group: Compliance Monitoring
Activity Type: Inspection/Evaluation
Activity Status: Active

Region Code: 02
Programmatic ID: AIR NY0000002620400139
Facility Registry ID: 110001608975
Air Operating Status Code: OPR
Default Air Classification Code: MAJ
Air Program: Title V Permits
Activity Date: 2016-05-03 00:00:00
Activity Status Date: 2016-06-09 07:02:20
Activity Group: Compliance Monitoring

Map ID
Direction
Distance
Elevation

MAP FINDINGS

Site

Database(s)

EDR ID Number
EPA ID Number

FRANKLIN PLAZA APTS INC (Continued)

1004762803

Activity Type:	Inspection/Evaluation
Activity Status:	Active
Region Code:	02
Programmatic ID:	AIR NY0000002620400139
Facility Registry ID:	110001608975
Air Operating Status Code:	OPR
Default Air Classification Code:	MAJ
Air Program:	Title V Permits
Activity Date:	1999-02-01 00:00:00
Activity Status Date:	Not reported
Activity Group:	Compliance Monitoring
Activity Type:	Inspection/Evaluation
Activity Status:	Not reported
Region Code:	02
Programmatic ID:	AIR NY0000002620400139
Facility Registry ID:	110001608975
Air Operating Status Code:	OPR
Default Air Classification Code:	MAJ
Air Program:	Title V Permits
Activity Date:	1999-11-10 00:00:00
Activity Status Date:	Not reported
Activity Group:	Compliance Monitoring
Activity Type:	Inspection/Evaluation
Activity Status:	Not reported
Region Code:	02
Programmatic ID:	AIR NY0000002620400139
Facility Registry ID:	110001608975
Air Operating Status Code:	OPR
Default Air Classification Code:	MAJ
Air Program:	Title V Permits
Activity Date:	2000-10-13 00:00:00
Activity Status Date:	Not reported
Activity Group:	Compliance Monitoring
Activity Type:	Inspection/Evaluation
Activity Status:	Not reported
Region Code:	02
Programmatic ID:	AIR NY0000002620400139
Facility Registry ID:	110001608975
Air Operating Status Code:	OPR
Default Air Classification Code:	MAJ
Air Program:	Title V Permits
Activity Date:	2001-01-02 00:00:00
Activity Status Date:	Not reported
Activity Group:	Compliance Monitoring
Activity Type:	Inspection/Evaluation
Activity Status:	Not reported
Region Code:	02
Programmatic ID:	AIR NY0000002620400139
Facility Registry ID:	110001608975
Air Operating Status Code:	OPR
Default Air Classification Code:	MAJ
Air Program:	Title V Permits

Map ID
Direction
Distance
Elevation

MAP FINDINGS

Site

Database(s)

EDR ID Number
EPA ID Number

FRANKLIN PLAZA APTS INC (Continued)

1004762803

Activity Date: 2001-03-22 00:00:00
Activity Status Date: Not reported
Activity Group: Compliance Monitoring
Activity Type: Inspection/Evaluation
Activity Status: Not reported

Region Code: 02
Programmatic ID: AIR NY0000002620400139
Facility Registry ID: 110001608975
Air Operating Status Code: OPR
Default Air Classification Code: MAJ
Air Program: Title V Permits
Activity Date: 2001-05-07 00:00:00
Activity Status Date: Not reported
Activity Group: Compliance Monitoring
Activity Type: Inspection/Evaluation
Activity Status: Not reported

Region Code: 02
Programmatic ID: AIR NY0000002620400139
Facility Registry ID: 110001608975
Air Operating Status Code: OPR
Default Air Classification Code: MAJ
Air Program: Title V Permits
Activity Date: 2002-05-02 00:00:00
Activity Status Date: Not reported
Activity Group: Compliance Monitoring
Activity Type: Inspection/Evaluation
Activity Status: Not reported

Region Code: 02
Programmatic ID: AIR NY0000002620400139
Facility Registry ID: 110001608975
Air Operating Status Code: OPR
Default Air Classification Code: MAJ
Air Program: Title V Permits
Activity Date: 2002-06-06 00:00:00
Activity Status Date: Not reported
Activity Group: Compliance Monitoring
Activity Type: Inspection/Evaluation
Activity Status: Not reported

Region Code: 02
Programmatic ID: AIR NY0000002620400139
Facility Registry ID: 110001608975
Air Operating Status Code: OPR
Default Air Classification Code: MAJ
Air Program: Title V Permits
Activity Date: 2002-09-17 00:00:00
Activity Status Date: Not reported
Activity Group: Compliance Monitoring
Activity Type: Inspection/Evaluation
Activity Status: Not reported

Region Code: 02
Programmatic ID: AIR NY0000002620400139
Facility Registry ID: 110001608975

Map ID
Direction
Distance
Elevation

MAP FINDINGS

Site

Database(s)

EDR ID Number
EPA ID Number

FRANKLIN PLAZA APTS INC (Continued)

1004762803

Air Operating Status Code: OPR
Default Air Classification Code: MAJ
Air Program: Title V Permits
Activity Date: 2002-12-23 00:00:00
Activity Status Date: Not reported
Activity Group: Compliance Monitoring
Activity Type: Inspection/Evaluation
Activity Status: Not reported

Region Code: 02
Programmatic ID: AIR NY0000002620400139
Facility Registry ID: 110001608975
Air Operating Status Code: OPR
Default Air Classification Code: MAJ
Air Program: Title V Permits
Activity Date: 2003-02-06 00:00:00
Activity Status Date: Not reported
Activity Group: Compliance Monitoring
Activity Type: Inspection/Evaluation
Activity Status: Not reported

Region Code: 02
Programmatic ID: AIR NY0000002620400139
Facility Registry ID: 110001608975
Air Operating Status Code: OPR
Default Air Classification Code: MAJ
Air Program: Title V Permits
Activity Date: 2003-04-30 00:00:00
Activity Status Date: Not reported
Activity Group: Compliance Monitoring
Activity Type: Inspection/Evaluation
Activity Status: Not reported

Region Code: 02
Programmatic ID: AIR NY0000002620400139
Facility Registry ID: 110001608975
Air Operating Status Code: OPR
Default Air Classification Code: MAJ
Air Program: Title V Permits
Activity Date: 2003-05-09 00:00:00
Activity Status Date: Not reported
Activity Group: Compliance Monitoring
Activity Type: Inspection/Evaluation
Activity Status: Not reported

Region Code: 02
Programmatic ID: AIR NY0000002620400139
Facility Registry ID: 110001608975
Air Operating Status Code: OPR
Default Air Classification Code: MAJ
Air Program: Title V Permits
Activity Date: 2003-06-13 00:00:00
Activity Status Date: Not reported
Activity Group: Compliance Monitoring
Activity Type: Inspection/Evaluation
Activity Status: Not reported

Map ID
Direction
Distance
Elevation

MAP FINDINGS

Site

Database(s)

EDR ID Number
EPA ID Number

FRANKLIN PLAZA APTS INC (Continued)

1004762803

Region Code: 02
Programmatic ID: AIR NY0000002620400139
Facility Registry ID: 110001608975
Air Operating Status Code: OPR
Default Air Classification Code: MAJ
Air Program: Title V Permits
Activity Date: 2003-08-07 00:00:00
Activity Status Date: Not reported
Activity Group: Compliance Monitoring
Activity Type: Inspection/Evaluation
Activity Status: Not reported

Region Code: 02
Programmatic ID: AIR NY0000002620400139
Facility Registry ID: 110001608975
Air Operating Status Code: OPR
Default Air Classification Code: MAJ
Air Program: Title V Permits
Activity Date: 2003-08-13 00:00:00
Activity Status Date: Not reported
Activity Group: Compliance Monitoring
Activity Type: Inspection/Evaluation
Activity Status: Not reported

Region Code: 02
Programmatic ID: AIR NY0000002620400139
Facility Registry ID: 110001608975
Air Operating Status Code: OPR
Default Air Classification Code: MAJ
Air Program: Title V Permits
Activity Date: 2003-10-28 00:00:00
Activity Status Date: Not reported
Activity Group: Compliance Monitoring
Activity Type: Inspection/Evaluation
Activity Status: Not reported

Region Code: 02
Programmatic ID: AIR NY0000002620400139
Facility Registry ID: 110001608975
Air Operating Status Code: OPR
Default Air Classification Code: MAJ
Air Program: Title V Permits
Activity Date: 2004-04-30 00:00:00
Activity Status Date: Not reported
Activity Group: Compliance Monitoring
Activity Type: Inspection/Evaluation
Activity Status: Not reported

Region Code: 02
Programmatic ID: AIR NY0000002620400139
Facility Registry ID: 110001608975
Air Operating Status Code: OPR
Default Air Classification Code: MAJ
Air Program: Title V Permits
Activity Date: 2004-11-04 00:00:00
Activity Status Date: Not reported
Activity Group: Compliance Monitoring

Map ID
Direction
Distance
Elevation

MAP FINDINGS

Site

Database(s)

EDR ID Number
EPA ID Number

FRANKLIN PLAZA APTS INC (Continued)

1004762803

Activity Type:	Inspection/Evaluation
Activity Status:	Not reported
Region Code:	02
Programmatic ID:	AIR NY0000002620400139
Facility Registry ID:	110001608975
Air Operating Status Code:	OPR
Default Air Classification Code:	MAJ
Air Program:	Title V Permits
Activity Date:	2005-02-10 00:00:00
Activity Status Date:	Not reported
Activity Group:	Compliance Monitoring
Activity Type:	Inspection/Evaluation
Activity Status:	Not reported
Region Code:	02
Programmatic ID:	AIR NY0000002620400139
Facility Registry ID:	110001608975
Air Operating Status Code:	OPR
Default Air Classification Code:	MAJ
Air Program:	Title V Permits
Activity Date:	2005-04-27 00:00:00
Activity Status Date:	Not reported
Activity Group:	Compliance Monitoring
Activity Type:	Inspection/Evaluation
Activity Status:	Not reported
Region Code:	02
Programmatic ID:	AIR NY0000002620400139
Facility Registry ID:	110001608975
Air Operating Status Code:	OPR
Default Air Classification Code:	MAJ
Air Program:	Title V Permits
Activity Date:	2005-08-26 00:00:00
Activity Status Date:	Not reported
Activity Group:	Compliance Monitoring
Activity Type:	Inspection/Evaluation
Activity Status:	Not reported
Region Code:	02
Programmatic ID:	AIR NY0000002620400139
Facility Registry ID:	110001608975
Air Operating Status Code:	OPR
Default Air Classification Code:	MAJ
Air Program:	Title V Permits
Activity Date:	2005-11-01 00:00:00
Activity Status Date:	Not reported
Activity Group:	Compliance Monitoring
Activity Type:	Inspection/Evaluation
Activity Status:	Not reported
Region Code:	02
Programmatic ID:	AIR NY0000002620400139
Facility Registry ID:	110001608975
Air Operating Status Code:	OPR
Default Air Classification Code:	MAJ
Air Program:	Title V Permits

Map ID
Direction
Distance
Elevation

MAP FINDINGS

Site

Database(s)

EDR ID Number
EPA ID Number

FRANKLIN PLAZA APTS INC (Continued)

1004762803

Activity Date: 2006-05-01 00:00:00
Activity Status Date: Not reported
Activity Group: Compliance Monitoring
Activity Type: Inspection/Evaluation
Activity Status: Not reported

Region Code: 02
Programmatic ID: AIR NY0000002620400139
Facility Registry ID: 110001608975
Air Operating Status Code: OPR
Default Air Classification Code: MAJ
Air Program: Title V Permits
Activity Date: 2006-10-30 00:00:00
Activity Status Date: Not reported
Activity Group: Compliance Monitoring
Activity Type: Inspection/Evaluation
Activity Status: Not reported

Region Code: 02
Programmatic ID: AIR NY0000002620400139
Facility Registry ID: 110001608975
Air Operating Status Code: OPR
Default Air Classification Code: MAJ
Air Program: Title V Permits
Activity Date: 2007-03-07 00:00:00
Activity Status Date: Not reported
Activity Group: Compliance Monitoring
Activity Type: Inspection/Evaluation
Activity Status: Not reported

Region Code: 02
Programmatic ID: AIR NY0000002620400139
Facility Registry ID: 110001608975
Air Operating Status Code: OPR
Default Air Classification Code: MAJ
Air Program: Title V Permits
Activity Date: 2007-03-14 00:00:00
Activity Status Date: Not reported
Activity Group: Compliance Monitoring
Activity Type: Inspection/Evaluation
Activity Status: Not reported

Region Code: 02
Programmatic ID: AIR NY0000002620400139
Facility Registry ID: 110001608975
Air Operating Status Code: OPR
Default Air Classification Code: MAJ
Air Program: Title V Permits
Activity Date: 2007-04-30 00:00:00
Activity Status Date: Not reported
Activity Group: Compliance Monitoring
Activity Type: Inspection/Evaluation
Activity Status: Not reported

Region Code: 02
Programmatic ID: AIR NY0000002620400139
Facility Registry ID: 110001608975

Map ID
Direction
Distance
Elevation

MAP FINDINGS

Site

Database(s)

EDR ID Number
EPA ID Number

FRANKLIN PLAZA APTS INC (Continued)

1004762803

Air Operating Status Code: OPR
Default Air Classification Code: MAJ
Air Program: Title V Permits
Activity Date: 2007-11-02 00:00:00
Activity Status Date: Not reported
Activity Group: Compliance Monitoring
Activity Type: Inspection/Evaluation
Activity Status: Not reported

Region Code: 02
Programmatic ID: AIR NY0000002620400139
Facility Registry ID: 110001608975
Air Operating Status Code: OPR
Default Air Classification Code: MAJ
Air Program: Title V Permits
Activity Date: 2008-02-01 00:00:00
Activity Status Date: Not reported
Activity Group: Compliance Monitoring
Activity Type: Inspection/Evaluation
Activity Status: Not reported

Region Code: 02
Programmatic ID: AIR NY0000002620400139
Facility Registry ID: 110001608975
Air Operating Status Code: OPR
Default Air Classification Code: MAJ
Air Program: Title V Permits
Activity Date: 2008-05-01 00:00:00
Activity Status Date: Not reported
Activity Group: Compliance Monitoring
Activity Type: Inspection/Evaluation
Activity Status: Not reported

Region Code: 02
Programmatic ID: AIR NY0000002620400139
Facility Registry ID: 110001608975
Air Operating Status Code: OPR
Default Air Classification Code: MAJ
Air Program: Title V Permits
Activity Date: 2008-11-03 00:00:00
Activity Status Date: Not reported
Activity Group: Compliance Monitoring
Activity Type: Inspection/Evaluation
Activity Status: Not reported

Region Code: 02
Programmatic ID: AIR NY0000002620400139
Facility Registry ID: 110001608975
Air Operating Status Code: OPR
Default Air Classification Code: MAJ
Air Program: Title V Permits
Activity Date: 2009-01-29 00:00:00
Activity Status Date: Not reported
Activity Group: Compliance Monitoring
Activity Type: Inspection/Evaluation
Activity Status: Not reported

Map ID
Direction
Distance
Elevation

MAP FINDINGS

Site

Database(s)

EDR ID Number
EPA ID Number

FRANKLIN PLAZA APTS INC (Continued)

1004762803

Region Code: 02
Programmatic ID: AIR NY0000002620400139
Facility Registry ID: 110001608975
Air Operating Status Code: OPR
Default Air Classification Code: MAJ
Air Program: Title V Permits
Activity Date: 2009-02-12 00:00:00
Activity Status Date: Not reported
Activity Group: Compliance Monitoring
Activity Type: Inspection/Evaluation
Activity Status: Not reported

Region Code: 02
Programmatic ID: AIR NY0000002620400139
Facility Registry ID: 110001608975
Air Operating Status Code: OPR
Default Air Classification Code: MAJ
Air Program: Title V Permits
Activity Date: 2009-04-30 00:00:00
Activity Status Date: Not reported
Activity Group: Compliance Monitoring
Activity Type: Inspection/Evaluation
Activity Status: Not reported

Region Code: 02
Programmatic ID: AIR NY0000002620400139
Facility Registry ID: 110001608975
Air Operating Status Code: OPR
Default Air Classification Code: MAJ
Air Program: Title V Permits
Activity Date: 2009-11-03 00:00:00
Activity Status Date: Not reported
Activity Group: Compliance Monitoring
Activity Type: Inspection/Evaluation
Activity Status: Not reported

Region Code: 02
Programmatic ID: AIR NY0000002620400139
Facility Registry ID: 110001608975
Air Operating Status Code: OPR
Default Air Classification Code: MAJ
Air Program: Title V Permits
Activity Date: 2010-05-07 00:00:00
Activity Status Date: Not reported
Activity Group: Compliance Monitoring
Activity Type: Inspection/Evaluation
Activity Status: Not reported

Region Code: 02
Programmatic ID: AIR NY0000002620400139
Facility Registry ID: 110001608975
Air Operating Status Code: OPR
Default Air Classification Code: MAJ
Air Program: Title V Permits
Activity Date: 2010-11-08 00:00:00
Activity Status Date: Not reported
Activity Group: Compliance Monitoring

Map ID
Direction
Distance
Elevation

MAP FINDINGS

Site

Database(s)

EDR ID Number
EPA ID Number

FRANKLIN PLAZA APTS INC (Continued)

1004762803

Activity Type:	Inspection/Evaluation
Activity Status:	Not reported
Region Code:	02
Programmatic ID:	AIR NY0000002620400139
Facility Registry ID:	110001608975
Air Operating Status Code:	OPR
Default Air Classification Code:	MAJ
Air Program:	Title V Permits
Activity Date:	2011-04-13 00:00:00
Activity Status Date:	Not reported
Activity Group:	Compliance Monitoring
Activity Type:	Inspection/Evaluation
Activity Status:	Not reported
Region Code:	02
Programmatic ID:	AIR NY0000002620400139
Facility Registry ID:	110001608975
Air Operating Status Code:	OPR
Default Air Classification Code:	MAJ
Air Program:	Title V Permits
Activity Date:	2011-04-27 00:00:00
Activity Status Date:	Not reported
Activity Group:	Compliance Monitoring
Activity Type:	Inspection/Evaluation
Activity Status:	Not reported
Region Code:	02
Programmatic ID:	AIR NY0000002620400139
Facility Registry ID:	110001608975
Air Operating Status Code:	OPR
Default Air Classification Code:	MAJ
Air Program:	Title V Permits
Activity Date:	2011-05-02 00:00:00
Activity Status Date:	Not reported
Activity Group:	Compliance Monitoring
Activity Type:	Inspection/Evaluation
Activity Status:	Not reported
Region Code:	02
Programmatic ID:	AIR NY0000002620400139
Facility Registry ID:	110001608975
Air Operating Status Code:	OPR
Default Air Classification Code:	MAJ
Air Program:	Title V Permits
Activity Date:	2011-11-01 00:00:00
Activity Status Date:	Not reported
Activity Group:	Compliance Monitoring
Activity Type:	Inspection/Evaluation
Activity Status:	Not reported
Region Code:	02
Programmatic ID:	AIR NY0000002620400139
Facility Registry ID:	110001608975
Air Operating Status Code:	OPR
Default Air Classification Code:	MAJ
Air Program:	Title V Permits

Map ID
Direction
Distance
Elevation

MAP FINDINGS

Site

Database(s)

EDR ID Number
EPA ID Number

FRANKLIN PLAZA APTS INC (Continued)

1004762803

Activity Date: 2012-01-31 00:00:00
Activity Status Date: Not reported
Activity Group: Compliance Monitoring
Activity Type: Inspection/Evaluation
Activity Status: Not reported

Region Code: 02
Programmatic ID: AIR NY0000002620400139
Facility Registry ID: 110001608975
Air Operating Status Code: OPR
Default Air Classification Code: MAJ
Air Program: Title V Permits
Activity Date: 2012-05-03 00:00:00
Activity Status Date: Not reported
Activity Group: Compliance Monitoring
Activity Type: Inspection/Evaluation
Activity Status: Not reported

Region Code: 02
Programmatic ID: AIR NY0000002620400139
Facility Registry ID: 110001608975
Air Operating Status Code: OPR
Default Air Classification Code: MAJ
Air Program: Title V Permits
Activity Date: 2013-04-15 00:00:00
Activity Status Date: Not reported
Activity Group: Compliance Monitoring
Activity Type: Inspection/Evaluation
Activity Status: Not reported

Region Code: 02
Programmatic ID: AIR NY0000002620400139
Facility Registry ID: 110001608975
Air Operating Status Code: OPR
Default Air Classification Code: MAJ
Air Program: Title V Permits
Activity Date: 2013-04-23 00:00:00
Activity Status Date: Not reported
Activity Group: Compliance Monitoring
Activity Type: Inspection/Evaluation
Activity Status: Not reported

Region Code: 02
Programmatic ID: AIR NY0000002620400139
Facility Registry ID: 110001608975
Air Operating Status Code: OPR
Default Air Classification Code: MAJ
Air Program: Title V Permits
Activity Date: 2013-05-01 00:00:00
Activity Status Date: Not reported
Activity Group: Compliance Monitoring
Activity Type: Inspection/Evaluation
Activity Status: Not reported

Region Code: 02
Programmatic ID: AIR NY0000002620400139
Facility Registry ID: 110001608975

Map ID
Direction
Distance
Elevation

MAP FINDINGS

Site

Database(s)

EDR ID Number
EPA ID Number

FRANKLIN PLAZA APTS INC (Continued)

1004762803

Air Operating Status Code: OPR
Default Air Classification Code: MAJ
Air Program: Title V Permits
Activity Date: 2013-11-01 00:00:00
Activity Status Date: Not reported
Activity Group: Compliance Monitoring
Activity Type: Inspection/Evaluation
Activity Status: Not reported

Region Code: 02
Programmatic ID: AIR NY0000002620400139
Facility Registry ID: 110001608975
Air Operating Status Code: OPR
Default Air Classification Code: MAJ
Air Program: Title V Permits
Activity Date: 2014-05-01 00:00:00
Activity Status Date: Not reported
Activity Group: Compliance Monitoring
Activity Type: Inspection/Evaluation
Activity Status: Not reported

Region Code: 02
Programmatic ID: AIR NY0000002620400139
Facility Registry ID: 110001608975
Air Operating Status Code: OPR
Default Air Classification Code: MAJ
Air Program: Title V Permits
Activity Date: 2001-04-10 00:00:00
Activity Status Date: 2001-04-10 00:00:00
Activity Group: Enforcement Action
Activity Type: Administrative - Formal
Activity Status: Resolved

Region Code: 02
Programmatic ID: AIR NY0000002620400139
Facility Registry ID: 110001608975
Air Operating Status Code: OPR
Default Air Classification Code: MAJ
Air Program: Title V Permits
Activity Date: 2002-09-12 00:00:00
Activity Status Date: 2002-09-12 00:00:00
Activity Group: Enforcement Action
Activity Type: Administrative - Formal
Activity Status: Resolved

Region Code: 02
Programmatic ID: AIR NY0000002620400139
Facility Registry ID: 110001608975
Air Operating Status Code: OPR
Default Air Classification Code: MAJ
Air Program: Title V Permits
Activity Date: 2000-10-25 00:00:00
Activity Status Date: 2000-10-25 00:00:00
Activity Group: Enforcement Action
Activity Type: Administrative - Informal
Activity Status: Achieved

Map ID
Direction
Distance
Elevation

MAP FINDINGS

Site

Database(s)

EDR ID Number
EPA ID Number

FRANKLIN PLAZA APTS INC (Continued)

1004762803

Region Code: 02
Programmatic ID: AIR NY0000002620400139
Facility Registry ID: 110001608975
Air Operating Status Code: OPR
Default Air Classification Code: MAJ
Air Program: Title V Permits
Activity Date: 2001-03-12 00:00:00
Activity Status Date: 2001-03-12 00:00:00
Activity Group: Enforcement Action
Activity Type: Administrative - Informal
Activity Status: Achieved

Region Code: 02
Programmatic ID: AIR NY0000002620400139
Facility Registry ID: 110001608975
Air Operating Status Code: OPR
Default Air Classification Code: MAJ
Air Program: Title V Permits
Activity Date: 2002-04-04 00:00:00
Activity Status Date: 2002-04-04 00:00:00
Activity Group: Enforcement Action
Activity Type: Administrative - Informal
Activity Status: Achieved

**AV441
SSE
1/4-1/2
0.393 mi.
2077 ft.**

**FRANKLIN PLAZA APTS
2085 2ND AVE
MANHATTAN, NY
Site 2 of 2 in cluster AV**

**NY LTANKS U001831520
N/A**

**Relative:
Higher
Actual:
18 ft.**

LTANKS:
Facility ID: 9905676
Site ID: 270703
Closed Date: 2005-10-11
Spill Number: 9905676
Spill Date: 1999-02-01
Spill Cause: Tank Failure
Spill Source: Institutional, Educational, Gov., Other
Spill Class: B3
Cleanup Ceased: Not reported
SWIS: 3101
Investigator: RXMUSTIC
Referred To: Not reported
Reported to Dept: 1999-08-11
CID: 312
Water Affected: Not reported
Spill Notifier: Responsible Party
Last Inspection: Not reported
Recommended Penalty: False
Meets Standard: False
UST Involvement: False
Remediation Phase: 0
Date Entered In Computer: 1999-08-11
Spill Record Last Update: 2005-10-11
Spiller Name: PAUL RIFKIN
Spiller Company: FRANKLIN PLAZA APTS, INC
Spiller Address: 2085 2ND AVE

Map ID
 Direction
 Distance
 Elevation

MAP FINDINGS

Site

Database(s)

EDR ID Number
 EPA ID Number

FRANKLIN PLAZA APTS (Continued)

U001831520

Spiller County: 001
 Spiller Contact: PAUL RIFKIN
 Spiller Phone: (212) 369-3303
 Spiller Extension: Not reported
 DEC Region: 2
 DER Facility ID: 220365
 DEC Memo:

"Prior to Sept, 2004 data translation this spill Lead_DEC Field was KRIMGOLD 1/10/00 Spoke to Ray Kahn, 212-363 3775, consultant to Franklin Plaza. Apparently, a soil and groundwater investigation was performed by another contractor (Dorsen Engineering) and they encountered free product (thickness unk) - no permanent wells, five to six feet to gw. The 3000 gal tank leaked, it was cleaned and relined? and put back into service. #6 oil lost in the process. He will send report and remediation proposal. 3/13/01 Mike Kennedy, Dorsen Enmtl, 914-592-3117 to send Closure Report to my attention. 09/07/01 Cheryl from Dorsen inquired about status of Closure review. Post 9/11 Bill Blain reviewed report and required additional info 4/17/02 Cheryl 914-592-3117 inquired about site status. 01/26/04 REassigned from Rommel to Austin 02/17/04: Reassigned from AUSTIN to KRIMGOLD. 10/11/05 Mustico - Reviewed report from Dorson Environmental Management. Report indicates groundwater from monitoring wells are all below standards. Closed."

Remarks: "TANK LEAKING FOR SEVERAL MONTHS - 30,000 GAL UST - SAMPLES BEING TAKEN FROM THE SOIL - REG 2 OFC WAS CONTACTED AS WELL AS NYC HBD"

All Materials:

Site ID: 270703
 Operable Unit ID: 1080119
 Operable Unit: 01
 Material ID: 301969
 Material Code: 0003A
 Material Name: #6 fuel oil
 Case No.: Not reported
 Material FA: Petroleum
 Quantity: .00
 Units: G
 Recovered: .00
 Oxygenate: Not reported

AW442
North
1/4-1/2
0.401 mi.
2117 ft.

APARTMENT HOUSE
50 WEST 119TH ST
NEW YORK, NY

NY LTANKS **S104621393**
N/A

Site 1 of 2 in cluster AW

Relative:
Higher
Actual:
24 ft.

LTANKS:
 Facility ID: 0000405
 Site ID: 182429
 Closed Date: 2003-02-19
 Spill Number: 0000405
 Spill Date: 2000-04-10
 Spill Cause: Tank Overfill
 Spill Source: Private Dwelling
 Spill Class: C3
 Cleanup Ceased: Not reported
 SWIS: 3101
 Investigator: TOMASELLO

Map ID
 Direction
 Distance
 Elevation

MAP FINDINGS

Site

Database(s)

EDR ID Number
 EPA ID Number

APARTMENT HOUSE (Continued)

S104621393

Referred To: Not reported
 Reported to Dept: 2000-04-10
 CID: 252
 Water Affected: Not reported
 Spill Notifier: Affected Persons
 Last Inspection: Not reported
 Recommended Penalty: False
 Meets Standard: False
 UST Involvement: False
 Remediation Phase: 0
 Date Entered In Computer: 2000-04-10
 Spill Record Last Update: 2003-02-19
 Spiller Name: Not reported
 Spiller Company: INTERBORO
 Spiller Address: UNK
 Spiller County: 001
 Spiller Contact: WALTER MILLER
 Spiller Phone: (212) 369-4079
 Spiller Extention: Not reported
 DEC Region: 2
 DER Facility ID: 152865
 DEC Memo: ""
 Remarks: "CALLER STATES EVERY MONTH OIL IS DELIVERED ATLEAST 1 GALLON GETS SPILLED DUE TO TANK OVERFILL-ON GOING PROBLEM AND ALSO HAS SEEN OIL SPRAYED ON WALL IN BASEMENT."

All Materials:
 Site ID: 182429
 Operable Unit ID: 822166
 Operable Unit: 01
 Material ID: 288655
 Material Code: 0001A
 Material Name: #2 fuel oil
 Case No.: Not reported
 Material FA: Petroleum
 Quantity: 1.00
 Units: G
 Recovered: .00
 Oxygenate: Not reported

**AX443
 NW
 1/4-1/2
 0.404 mi.
 2135 ft.**

**APT BUILDING
 132 WEST 113TH ST
 NEW YORK, NY
 Site 1 of 2 in cluster AX**

**NY LTANKS S117395193
 N/A**

**Relative:
 Higher** LTANKS:
 Facility ID: 1410204
 Site ID: 503875
**Actual:
 28 ft.** Closed Date: 2017-05-19
 Spill Number: 1410204
 Spill Date: 2015-01-16
 Spill Cause: Tank Test Failure
 Spill Source: Private Dwelling
 Spill Class: Not reported
 Cleanup Ceased: Not reported
 SWIS: 3101

Map ID
Direction
Distance
Elevation

MAP FINDINGS

Site

Database(s)

EDR ID Number
EPA ID Number

APT BUILDING (Continued)

S117395193

Investigator: HRPATEL
Referred To: Not reported
Reported to Dept: 2015-01-19
CID: Not reported
Water Affected: Not reported
Spill Notifier: Other
Last Inspection: Not reported
Recommended Penalty: False
Meets Standard: False
UST Involvement: False
Remediation Phase: 0
Date Entered In Computer: 2015-01-19
Spill Record Last Update: 2017-05-19
Spiller Name: Not reported
Spiller Company: 132 WEST 131 ST
Spiller Address: Not reported
Spiller County: 999
Spiller Contact: SUPER
Spiller Phone: (914) 299-9235
Spiller Extension: Not reported
DEC Region: 2
DER Facility ID: 458786
DEC Memo: "tank has leak above liquid line. Proposal sent out to owner for new tank. Instructed rite way to empty tank and set up temp. CSL needs to be sent out. 10/30/15- DEC piper emailed David Chan at Rite way for closure report and/ or update. Rite way was unsure of address. It may be 132 WEST 113th ST. Need to follow up with Milleneum. Changed address from 132 WEST 131ST ST to 132 WEST 113th ST 12/23/2015: Rashad Spill reassigned from Piper to Omar as per DeMeo. 12/24/2015: Rashad 132 West 113th Street does not have an alternate address. No additional spill reports or PBS registrations found for site. No documents found in D2. 12/31/2015: Rashad Sent email to David: I have been reassigned a couple of spills that involve Riteway, they are as follows: Spill#1409502 PBS#2-149969 820 West End Ave, NY 10025 Received on 12/19/2014. Spill#1410204 132 West 113th Street, NY 10026 Received on 1/19/2015 I would appreciate any documentation or information you have on these sites. Thank you, Happy New Year! 1/6/2016: Rashad Received email from David showing previous emails between he and Ryan Piper stating that there was confusion due to wrong address, address was changed to 132 West 113th Street Ryan Piper, Davids email comments about site: 132 West 113th St, NYC we supplied this property with 2 x 275 temp tanks back on Jan 29, 2015 and removed them on July 14, 2015. We wrote Concord Management proposals for a removal of a 550 and install of a 550, but we never received the job. We never performed a tank test here. Rob Hill also replied to email chain: We installed temp tanks at this location which I believe really should be 132 West 113 Street which Millenium Tan performed a tank test at. I think it was mistakenly noted as 132 w 131 Street which did not do any work at. According to DOB LAA work permits there are 3 entries, on 2/10/2015 there was an installation of 2x275 temp fuel oil tanks (which coincides with riteways installation from previous email). On 4/30/2015 there was an alteration of 2x275 gallon fuel oil tanks. Also on 4/30/2015 there was another entry for removal of 550 gallon aboveground fuel oil tank. Sent email to Mellennium Tank: Spill#1410204 for 132 West 113th Street, New York 10026 has been reassigned to me. I have been in touch with Riteway and they have informed me that they had two 275

Map ID
Direction
Distance
Elevation

MAP FINDINGS

Site

Database(s)

EDR ID Number
EPA ID Number

APT BUILDING (Continued)

S117395193

temp tanks installed, however they were eventually removed. Do you have any further information on this site, was the 550 gallon tank that failed the tightness test removed or repaired? Was any oil discharged? 1/17/2017 Austin This spill report is being transferred from Rashad Omar to Kumar Patel end. 05/17/17-Hiralkumar Patel. went to site for inspection, but no access. phone number listed for super or rental company were out of service. noted aboveground fill port and vent line on building's northern foundation wall, between two basement windows. found patches on concrete flags near the curb: two on sidewalk flag in front of the building entrance and one in sidewalk flag in line with existing fill/vent line location (possible old fill port). 05/18/17-Hiralkumar Patel. 2:23 PM:- Karen at Concord Management. she doesn't know about tank test failure and property manager is in field. scheduled a site inspection at 8:30 AM tomorrow. 132 West 113th Street HDFC **property owner** c/o Concord Management of NY LLC. 1328 New York Ave Huntington Station, NY 11746 Attn.: Jose Rodriguez **property manager** PH. (631) 421-7371 (O) (917) 217-2016 (C) email: jrodriguez@concordny.com 05/19/17-Hiralkumar Patel. 9:03 AM:- received call from Chris from All Boro. he mentioned that he had removed the 550 gal tank from the site in 2015. he was working for Approved Oil. Chris confirmed that only tank system was replaced and no environmental cleanup was needed. 9:00 AM:- visited site. met building super. site has two (275) gal ASTs towards back of the basement, along building's western foundation wall. super mentioned that the old 550 gal tank was in same location where existing tanks are located. the old tank was wrapped in concrete. contractor removed concrete wrap and removed tank, but did not excavate floor underneath the tank. no signs of spill noted on basement floor underneath the tanks. all lines are aboveground except piece of fill and vent lines that cross foundation wall. super mentioned that one of the patch on sidewalk flag by the curb, in front of building entrance, was an old fill port used in past before he starting working at the site more than 10 years ago. he confirmed that fill port for the 550 gal tank was in same location as existing fill port. case closed based on available information (dry leak in old tank system, source removal and currently no signs of spill at site)."

Remarks:

"550 gal in vault"

All Materials:

Site ID:	503875
Operable Unit ID:	1253219
Operable Unit:	01
Material ID:	2255431
Material Code:	0001A
Material Name:	#2 fuel oil
Case No.:	Not reported
Material FA:	Petroleum
Quantity:	Not reported
Units:	G
Recovered:	Not reported
Oxygenate:	Not reported

MAP FINDINGS

Map ID
 Direction
 Distance
 Elevation

Site

Database(s)

EDR ID Number
 EPA ID Number

444
North
1/4-1/2
0.415 mi.
2191 ft.

2 WEST 120TH ST
2 WEST 120TH ST
MANHATTAN, NY

NY LTANKS **S102143394**
NY AST **N/A**
NY Spills

Relative:
Higher
Actual:
27 ft.

LTANKS:
 Facility ID: 9612461
 Site ID: 226768
 Closed Date: 1997-02-13
 Spill Number: 9612461
 Spill Date: 1997-01-18
 Spill Cause: Tank Overfill
 Spill Source: Commercial/Industrial
 Spill Class: C4
 Cleanup Ceased: Not reported
 SWIS: 3101
 Investigator: MMMULQUE
 Referred To: Not reported
 Reported to Dept: 1997-01-18
 CID: 371
 Water Affected: Not reported
 Spill Notifier: Responsible Party
 Last Inspection: Not reported
 Recommended Penalty: False
 Meets Standard: False
 UST Involvement: False
 Remediation Phase: 0
 Date Entered In Computer: 1997-01-18
 Spill Record Last Update: 1997-02-13
 Spiller Name: CHARLIE
 Spiller Company: MYSTIC OIL
 Spiller Address: 19-01 STEINWAY ST
 Spiller County: 001
 Spiller Contact: Not reported
 Spiller Phone: Not reported
 Spiller Extention: Not reported
 DEC Region: 2
 DER Facility ID: 187171
 DEC Memo: "Prior to Sept, 2004 data translation this spill Lead_DEC Field was
 MULQUEEN "
 Remarks: "TANK OVERFILLED - CLEANUP IN PROGRESS"
 All Materials:
 Site ID: 226768
 Operable Unit ID: 1043978
 Operable Unit: 01
 Material ID: 341104
 Material Code: 0002A
 Material Name: #4 fuel oil
 Case No.: Not reported
 Material FA: Petroleum
 Quantity: 10.00
 Units: G
 Recovered: .00
 Oxygenate: Not reported

AST:

Map ID
Direction
Distance
Elevation

MAP FINDINGS

Site

Database(s)

EDR ID Number
EPA ID Number

2 WEST 120TH ST (Continued)

S102143394

Region: STATE
DEC Region: 2
Site Status: Active
Facility Id: 2-346152
Program Type: PBS
UTM X: 589054.43806
UTM Y: 4517459.48321
Expiration Date: 09/11/2020
Site Type: Apartment Building/Office Building

Affiliation Records:

Site Id: 16913
Affiliation Type: Mail Contact
Company Name: 2 WEST 120TH REALTY CO. LLC
Contact Type: Not reported
Contact Name: MEIR BOUSKILA
Address1: P.O. BOX 1920
Address2: Not reported
City: NEW YORK
State: NY
Zip Code: 10116
Country Code: 001
Phone: (212) 564-2111
EMail: Not reported
Fax Number: Not reported
Modified By: NTFREEMA
Date Last Modified: 2015-08-11

Site Id: 16913
Affiliation Type: Facility Operator
Company Name: 2 WEST 120TH STREET
Contact Type: Not reported
Contact Name: BRIAN
Address1: Not reported
Address2: Not reported
City: Not reported
State: NN
Zip Code: Not reported
Country Code: 001
Phone: (646) 529-3653
EMail: Not reported
Fax Number: Not reported
Modified By: DXLIVING
Date Last Modified: 2007-06-12

Site Id: 16913
Affiliation Type: Emergency Contact
Company Name: 2 WEST 120TH REALTY CO. LLC
Contact Type: Not reported
Contact Name: ELINOR ARZT
Address1: Not reported
Address2: Not reported
City: Not reported
State: NN
Zip Code: Not reported
Country Code: 999
Phone: (917) 560-7737
EMail: Not reported

Map ID
Direction
Distance
Elevation

MAP FINDINGS

Site

Database(s)

EDR ID Number
EPA ID Number

2 WEST 120TH ST (Continued)

S102143394

Fax Number: Not reported
Modified By: NTFREEMA
Date Last Modified: 2015-08-11

Site Id: 16913
Affiliation Type: Facility Owner
Company Name: 2 WEST 120TH REALTY CO. LLC
Contact Type: MEMBER
Contact Name: MEIR BOUSKILA
Address1: 1 PENN PLAZA, STE 4000
Address2: Not reported
City: NEW YORK
State: NY
Zip Code: 10119
Country Code: 001
Phone: (212) 564-2111
EMail: Not reported
Fax Number: Not reported
Modified By: NTFREEMA
Date Last Modified: 2015-08-11

Tank Info:

Tank Number: 001
Tank Id: 32866
Material Code: 0002
Common Name of Substance: #4 Fuel Oil (On-Site Consumption)

Equipment Records:

J02 - Dispenser - Suction Dispenser
G00 - Tank Secondary Containment - None
L09 - Piping Leak Detection - Exempt Suction Piping
E00 - Piping Secondary Containment - None
H00 - Tank Leak Detection - None
I04 - Overfill - Product Level Gauge (A/G)
C01 - Pipe Location - Aboveground
K00 - Spill Prevention - None
D01 - Pipe Type - Steel/Carbon Steel/Iron
F01 - Pipe External Protection - Painted/Asphalt Coating
A00 - Tank Internal Protection - None
B01 - Tank External Protection - Painted/Asphalt Coating
I05 - Overfill - Vent Whistle

Tank Location: 2
Tank Type: Steel/Carbon Steel/Iron
Tank Status: In Service
Pipe Model: Not reported
Install Date: 09/11/1936
Capacity Gallons: 3000
Tightness Test Method: NN
Date Test: Not reported
Next Test Date: Not reported
Date Tank Closed: Not reported
Register: True
Modified By: NTFREEMA
Last Modified: 04/14/2017
Material Name: #4 fuel oil (on-site consumption)

Map ID
Direction
Distance
Elevation

MAP FINDINGS

Site

Database(s)

EDR ID Number
EPA ID Number

2 WEST 120TH ST (Continued)

S102143394

SPILLS:

Facility ID: 9208787
Facility Type: ER
Spill Number: 9208787
DER Facility ID: 178495
Site ID: 215507
DEC Region: 2
Closed Date: 1995-03-31
Spill Cause: Unknown
Spill Class: A3
SWIS: 3101
Spill Date: 1992-10-28
Investigator: KSTANG
Referred To: Not reported
Reported to Dept: 1992-10-29
CID: Not reported
Water Affected: Not reported
Spill Source: Institutional, Educational, Gov., Other
Spill Notifier: Local Agency
Cleanup Ceased: 1995-03-31
Cleanup Meets Std: True
Last Inspection: Not reported
Recommended Penalty: False
UST Trust: False
Remediation Phase: 0
Date Entered In Computer: 1992-10-30
Spill Record Last Update: 1995-03-31
Spiller Name: Not reported
Spiller Company: Not reported
Spiller Address: Not reported
Spiller Company: 001
Contact Name: Not reported
DEC Memo: "Prior to Sept, 2004 data translation this spill Lead_DEC Field was TANG "
Remarks: "FD WENT OVER AND FOAMED BASEMENT YESTERDAY.HAZ MAT SPECIALIST ON ROUTE1 FT DEEP IN FUEL -KOON WAS ALREADY ON ROUTE WHEN I CALLED ,CALL BACK, RESPONDED W/ DEP HAZMAT, OIL IN BSMT CLEANED UP."

All Materials:

Site ID: 215507
Operable Unit ID: 972321
Operable Unit: 01
Material ID: 405868
Material Code: 0002A
Material Name: #4 fuel oil
Case No.: Not reported
Material FA: Petroleum
Quantity: 1500.00
Units: G
Recovered: .00
Oxygenate: Not reported

Facility ID: 0200862
Facility Type: ER
Spill Number: 0200862
DER Facility ID: 187171

Map ID
Direction
Distance
Elevation

MAP FINDINGS

Site

Database(s)

EDR ID Number
EPA ID Number

2 WEST 120TH ST (Continued)

S102143394

Site ID: 226767
DEC Region: 2
Closed Date: 2003-12-12
Spill Cause: Equipment Failure
Spill Class: C4
SWIS: 3101
Spill Date: 2002-04-22
Investigator: MXTIPPLE
Referred To: Not reported
Reported to Dept: 2002-04-23
CID: 205
Water Affected: Not reported
Spill Source: Commercial Vehicle
Spill Notifier: Responsible Party
Cleanup Ceased: Not reported
Cleanup Meets Std: False
Last Inspection: Not reported
Recommended Penalty: False
UST Trust: False
Remediation Phase: 0
Date Entered In Computer: 2002-04-23
Spill Record Last Update: 2003-12-12
Spiller Name: Not reported
Spiller Company: SUMMIT TRANSPORT
Spiller Address: 39-57 JEFFERSON STREET
Spiller Company: 001
Contact Name: CALLER
DEC Memo: "Prior to Sept, 2004 data translation this spill Lead_DEC Field was TIPPLE 12/12/03 mt// contained and cleaned using absorbent//nfa required"

Remarks: "SPILL TO GROUND. CLEANUP COMPLETED."

All Materials:

Site ID: 226767
Operable Unit ID: 854310
Operable Unit: 01
Material ID: 522291
Material Code: 0002A
Material Name: #4 fuel oil
Case No.: Not reported
Material FA: Petroleum
Quantity: 3.00
Units: G
Recovered: .00
Oxygenate: Not reported

AX445
NW
1/4-1/2
0.415 mi.
2193 ft.

RESIDENCE
133 WEST 113TH ST
MANHATTAN, NY
Site 2 of 2 in cluster AX

NY LTANKS S105135555
N/A

Relative:
Higher
Actual:
29 ft.

LTANKS:
Facility ID: 0106679
Site ID: 98158
Closed Date: 2001-10-02
Spill Number: 0106679

Map ID
Direction
Distance
Elevation

MAP FINDINGS

Site

Database(s)

EDR ID Number
EPA ID Number

RESIDENCE (Continued)

S105135555

Spill Date: 2001-09-25
Spill Cause: Tank Test Failure
Spill Source: Private Dwelling
Spill Class: C4
Cleanup Ceased: Not reported
SWIS: 3101
Investigator: MXTIPPLE
Referred To: Not reported
Reported to Dept: 2001-09-26
CID: 252
Water Affected: Not reported
Spill Notifier: Tank Tester
Last Inspection: Not reported
Recommended Penalty: False
Meets Standard: False
UST Involvement: False
Remediation Phase: 0
Date Entered In Computer: 2001-09-26
Spill Record Last Update: 2001-10-02
Spiller Name: MARIA ALMAMZAR
Spiller Company: RESIDENCE
Spiller Address: 133 WEST 113TH ST
Spiller County: 001
Spiller Contact: MARIA ALMAMZAR
Spiller Phone: (212) 678-4670
Spiller Extention: Not reported
DEC Region: 2
DER Facility ID: 87370
DEC Memo: "Prior to Sept, 2004 data translation this spill Lead_DEC Field was TIPPLE SEE CALLERS REMARKS"
Remarks: "REPLACED MANHOLE GASKIT-RETESTED AND TANK PASSED."

All TTF:

Facility ID: 0106679
Spill Number: 0106679
Spill Tank Test: 1526632
Site ID: 98158
Tank Number: Not reported
Tank Size: 4000
Material: 0001
EPA UST: Not reported
UST: Not reported
Cause: Not reported
Source: Not reported
Test Method: 03
Test Method 2: Horner EZ Check I or II
Leak Rate: .00
Gross Fail: Not reported
Modified By: Spills
Last Modified Date: Not reported

All Materials:

Site ID: 98158
Operable Unit ID: 843750
Operable Unit: 01
Material ID: 531529
Material Code: 0001A

Map ID
Direction
Distance
Elevation

MAP FINDINGS

Site

Database(s)

EDR ID Number
EPA ID Number

RESIDENCE (Continued)

S105135555

Material Name: #2 fuel oil
Case No.: Not reported
Material FA: Petroleum
Quantity: .00
Units: G
Recovered: .00
Oxygenate: Not reported

AW446
North
1/4-1/2
0.419 mi.
2214 ft.

49 WEST 119TH ST/MANH
49 WEST 119TH STREET
NEW YORK CITY, NY
Site 2 of 2 in cluster AW

NY LTANKS **S104275554**
N/A

Relative:
Higher
Actual:
24 ft.

LTANKS:
Facility ID: 8907609
Site ID: 85877
Closed Date: 2004-01-12
Spill Number: 8907609
Spill Date: 1989-10-30
Spill Cause: Tank Overfill
Spill Source: Commercial/Industrial
Spill Class: C3
Cleanup Ceased: Not reported
SWIS: 3101
Investigator: RWAUSTIN
Referred To: Not reported
Reported to Dept: 1989-10-31
CID: Not reported
Water Affected: Not reported
Spill Notifier: Affected Persons
Last Inspection: Not reported
Recommended Penalty: False
Meets Standard: False
UST Involvement: False
Remediation Phase: 0
Date Entered In Computer: 1989-11-01
Spill Record Last Update: 2004-01-12
Spiller Name: Not reported
Spiller Company: ALMAR FUEL OIL
Spiller Address: Not reported
Spiller County: 001
Spiller Contact: Not reported
Spiller Phone: Not reported
Spiller Extention: Not reported
DEC Region: 2
DER Facility ID: 78835
DEC Memo: "Prior to Sept, 2004 data translation this spill Lead_DEC Field was AUSTIN 1/12/04 - AUSTIN - SURF. SPILL FROM 14 YRS. AGO - CLOSED - ORIG. ASSIGNED TO FINGER - END"
Remarks: "FUEL COMPANY DELIVERED OIL TO THE WRONG BLDG, SPILL CONTAINED IN BASEMENT, SPEEDY DRY APPLIED."

All Materials:
Site ID: 85877
Operable Unit ID: 935229
Operable Unit: 01

Map ID
Direction
Distance
Elevation

MAP FINDINGS

Site

Database(s)

EDR ID Number
EPA ID Number

49 WEST 119TH ST/MANH (Continued)

S104275554

Material ID: 444395
Material Code: 0001A
Material Name: #2 fuel oil
Case No.: Not reported
Material FA: Petroleum
Quantity: 250.00
Units: G
Recovered: .00
Oxygenate: Not reported

AY447
SSW
1/4-1/2
0.425 mi.
2245 ft.

112 EAST 103RD ST
112 E. 103RD ST
MANHATTAN, NY
Site 1 of 2 in cluster AY

NY LTANKS S102662929
N/A

Relative:
Higher
Actual:
20 ft.

LTANKS:
Facility ID: 9701263
Site ID: 121487
Closed Date: 1997-04-29
Spill Number: 9701263
Spill Date: 1997-04-28
Spill Cause: Tank Overfill
Spill Source: Private Dwelling
Spill Class: C4
Cleanup Ceased: Not reported
SWIS: 3101
Investigator: MCTIBBE
Referred To: Not reported
Reported to Dept: 1997-04-28
CID: 369
Water Affected: Not reported
Spill Notifier: Fire Department
Last Inspection: Not reported
Recommended Penalty: False
Meets Standard: False
UST Involvement: False
Remediation Phase: 0
Date Entered In Computer: 1997-04-28
Spill Record Last Update: 2006-12-28
Spiller Name: Not reported
Spiller Company: CASTLE OIL CO
Spiller Address: 290 LOCUST AVE
Spiller County: 001
Spiller Contact: CHARLIE CALLI
Spiller Phone: Not reported
Spiller Extention: Not reported
DEC Region: 2
DER Facility ID: 105458
DEC Memo: "Prior to Sept, 2004 data translation this spill Lead_DEC Field was TIBBE SPILL CLEANED BY RESPONSIBLE PARTY"

Remarks: "CLEANUP IS IN PROGRESS-BEE4N CONTAINED FD ON SCENE"

All Materials:
Site ID: 121487
Operable Unit ID: 1043903
Operable Unit: 01

Map ID
Direction
Distance
Elevation

MAP FINDINGS

Site

Database(s)

EDR ID Number
EPA ID Number

112 EAST 103RD ST (Continued)

S102662929

Material ID: 337818
Material Code: 0001A
Material Name: #2 fuel oil
Case No.: Not reported
Material FA: Petroleum
Quantity: 20.00
Units: G
Recovered: 20.00
Oxygenate: Not reported

448
WNW
1/4-1/2
0.428 mi.
2261 ft.

SPILL NUMBER 0112250
145 W. 110TH ST
MANHATTAN, NY

NY LTANKS S105995493
N/A

Relative:
Higher
Actual:
33 ft.

LTANKS:
Facility ID: 0112250
Site ID: 268560
Closed Date: 2003-03-03
Spill Number: 0112250
Spill Date: 2002-03-28
Spill Cause: Tank Overfill
Spill Source: Commercial Vehicle
Spill Class: C3
Cleanup Ceased: Not reported
SWIS: 3101
Investigator: JBVOUGHT
Referred To: Not reported
Reported to Dept: 2002-03-28
CID: 322
Water Affected: Not reported
Spill Notifier: Fire Department
Last Inspection: Not reported
Recommended Penalty: False
Meets Standard: False
UST Involvement: False
Remediation Phase: 0
Date Entered In Computer: 2002-03-28
Spill Record Last Update: 2003-03-03
Spiller Name: Not reported
Spiller Company: SOUTH CAROLINA OIL COMP.
Spiller Address: 165 W. 135RD ST
Spiller County: 001
Spiller Contact: Not reported
Spiller Phone: Not reported
Spiller Extention: Not reported
DEC Region: 2
DER Facility ID: 218777
DEC Memo: "Prior to Sept, 2004 data translation this spill Lead_DEC Field was VOUGHT 03/03/03-close spill."
Remarks: "fire dept responding to a tank overfill at church -no sewers effected - "

All Materials:
Site ID: 268560
Operable Unit ID: 851055

Map ID
Direction
Distance
Elevation

MAP FINDINGS

Site

Database(s)

EDR ID Number
EPA ID Number

SPILL NUMBER 0112250 (Continued)

S105995493

Operable Unit: 01
Material ID: 526260
Material Code: 0001A
Material Name: #2 fuel oil
Case No.: Not reported
Material FA: Petroleum
Quantity: 25.00
Units: G
Recovered: .00
Oxygenate: Not reported

449
North
1/4-1/2
0.440 mi.
2323 ft.

APART
86 WEST 119TH STREET
NEW YORK, NY

NY LTANKS S109208794
N/A

Relative:
Higher

LTANKS:

Actual:
24 ft.

Facility ID: 0805163
Site ID: 402208
Closed Date: 2009-12-22
Spill Number: 0805163
Spill Date: 2008-08-04
Spill Cause: Tank Test Failure
Spill Source: Commercial/Industrial
Spill Class: C4
Cleanup Ceased: Not reported
SWIS: 3101
Investigator: MXAJOKU
Referred To: Not reported
Reported to Dept: 2008-08-04
CID: 444
Water Affected: Not reported
Spill Notifier: Tank Tester
Last Inspection: Not reported
Recommended Penalty: False
Meets Standard: False
UST Involvement: Not reported
Remediation Phase: 0
Date Entered In Computer: 2008-08-04
Spill Record Last Update: 2010-01-20
Spiller Name: PAUL MARTINEZ
Spiller Company: APART
Spiller Address: 86 WEST 119TH STREET
Spiller County: 001
Spiller Contact: PAUL MARTINEZ
Spiller Phone: (917) 217-3639
Spiller Extention: Not reported
DEC Region: 2
DER Facility ID: 351412
DEC Memo:

"Case started out as a Tank Test Failure. Tank is 3,000 gal and no PBS was found. Tank will probably be replaced. Property Manager: Paul Martinez with Wavecrest Management 718-463-1200 Wavecrest compliance person looked up the records and confirmed the tank had never been registered. Building has an alternate address of 170 thru 178 Lenox Ave, Manhattan. Building is being sold through city HPD to be a tenant owned Co-op - Contact for this transfer is: Alan Blitz

Map ID
Direction
Distance
Elevation

MAP FINDINGS

Site

Database(s)

EDR ID Number
EPA ID Number

APART (Continued)

S109208794

212-479-3308 -Shuhab Housing Development Fund Corp 1780 Broadway Fl 6, New York NY 10019-1414 TTF letter sent to Mr. Blitz at Shuhab. 03/02/09: I left a voice message for both Paul Martinez and Alan Blitz with respect to failure of the 3000 gallon tank, and non-compliance status because the facility is not registered under PBS. (MA) 12/17/09: DEC is in receipt of report document dated 10/22/09 prepared and submitted on behalf of Shuhab Housing Development Fund Corp by VTEQE LTD. The report documents investigation in connection with TTF, and PBS registration for the new AST. Based on this report document, spill number associated with the TTF is hereby closed. See eDocs for detail. (MA)"
Remarks: "DRY LEAK"

All TTF:

Facility ID: 0805163
Spill Number: 0805163
Spill Tank Test: 2486605
Site ID: 402208
Tank Number: Not reported
Tank Size: 3000
Material: Not reported
EPA UST: Not reported
UST: False
Cause: Not reported
Source: Not reported
Test Method: 03
Test Method 2: Horner EZ Check I or II
Leak Rate: .00
Gross Fail: Not reported
Modified By: Watchdog
Last Modified Date: Not reported

Facility ID: 0805163
Spill Number: 0805163
Spill Tank Test: 2486606
Site ID: 402208
Tank Number: Not reported
Tank Size: 0
Material: Not reported
EPA UST: Not reported
UST: False
Cause: Not reported
Source: Not reported
Test Method: 03
Test Method 2: Horner EZ Check I or II
Leak Rate: .00
Gross Fail: Not reported
Modified By: Watchdog
Last Modified Date: Not reported

All Materials:

Site ID: 402208
Operable Unit ID: 1158976
Operable Unit: 01
Material ID: 2150084
Material Code: 0001A
Material Name: #2 fuel oil

Map ID
Direction
Distance
Elevation

MAP FINDINGS

Site

Database(s)

EDR ID Number
EPA ID Number

APART (Continued)

S109208794

Case No.: Not reported
Material FA: Petroleum
Quantity: .00
Units: G
Recovered: .00
Oxygenate: Not reported

450
SE
1/4-1/2
0.442 mi.
2336 ft.

CON EDISON - EAST 111TH ST. WORKS MGP
EAST 110TH - EAST 112TH STS.
NEW YORK, NY 10029

EDR MGP 1008407981
N/A

Relative:
Lower
Actual:
10 ft.

Manufactured Gas Plants:
No additional information available

451
ENE
1/4-1/2
0.444 mi.
2342 ft.

UNKNOWN
222 EAST 119TH ST
MANHATTAN, NY

NY LTANKS S104877060
N/A

Relative:
Lower
Actual:
16 ft.

LTANKS:
Facility ID: 0008608
Site ID: 236346
Closed Date: 2007-06-11
Spill Number: 0008608
Spill Date: 2000-10-24
Spill Cause: Tank Test Failure
Spill Source: Private Dwelling
Spill Class: B3
Cleanup Ceased: Not reported
SWIS: 3101
Investigator: JMKRIMGO
Referred To: Not reported
Reported to Dept: 2000-10-24
CID: 205
Water Affected: Not reported
Spill Notifier: Responsible Party
Last Inspection: Not reported
Recommended Penalty: False
Meets Standard: True
UST Involvement: False
Remediation Phase: 0
Date Entered In Computer: 2000-10-24
Spill Record Last Update: 2007-06-11
Spiller Name: OWNER
Spiller Company: 222 EAST 119TH ST
Spiller Address: 222 EAST 119TH ST
Spiller County: 001
Spiller Contact: CALLER
Spiller Phone: Not reported
Spiller Extention: Not reported

Map ID
Direction
Distance
Elevation

MAP FINDINGS

Site

Database(s)

EDR ID Number
EPA ID Number

UNKNOWN (Continued)

S104877060

DEC Region: 2
DER Facility ID: 194702
DEC Memo: "Prior to Sept, 2004 data translation this spill Lead_DEC Field was SANGESLAND 1/19/2006 - Haggerty - spoke with Rene Lewis of Al Eastmond, he will send info (718-378-3000), Rene never returns calls. Spoke with Arthur Schwartz (718-246-7944) from Acorn Realty, he will have someone return my call. Spoke with property manager who has no knowledge of anything regarding the spill (tank test failure), Acorn acquired property 1 year ago. 06/11/07. J.Krimgold reviewed a report submitted by A.L. Eastmond. Tank was removed and soil samples taken. No soil contamination or other evidence of release has been found. NFA. "
Remarks: "tank failed test."

All TTF:
Facility ID: 0008608
Spill Number: 0008608
Spill Tank Test: 1525952
Site ID: 236346
Tank Number: 1
Tank Size: 5000
Material: 0003
EPA UST: Not reported
UST: Not reported
Cause: Not reported
Source: Not reported
Test Method: 03
Test Method 2: Horner EZ Check I or II
Leak Rate: .00
Gross Fail: Not reported
Modified By: Spills
Last Modified Date: Not reported

All Materials:
Site ID: 236346
Operable Unit ID: 829196
Operable Unit: 01
Material ID: 546114
Material Code: 0003A
Material Name: #6 fuel oil
Case No.: Not reported
Material FA: Petroleum
Quantity: .00
Units: G
Recovered: .00
Oxygenate: Not reported

MAP FINDINGS

Map ID
 Direction
 Distance
 Elevation

Site

Database(s)

EDR ID Number
 EPA ID Number

452
East
1/4-1/2
0.445 mi.
2352 ft.

CORSI HOUSES (JEFFERSON) -NYCHA
306 EAST 117TH STREET
MANHATTAN, NY

NY LTANKS **S101509052**
N/A

Relative:
Lower
Actual:
14 ft.

LTANKS:

Facility ID:	9500828
Site ID:	116004
Closed Date:	2014-06-20
Spill Number:	9500828
Spill Date:	1995-04-20
Spill Cause:	Tank Test Failure
Spill Source:	Institutional, Educational, Gov., Other
Spill Class:	C3
Cleanup Ceased:	Not reported
SWIS:	3101
Investigator:	jkkann
Referred To:	Not reported
Reported to Dept:	1995-04-20
CID:	Not reported
Water Affected:	Not reported
Spill Notifier:	Tank Tester
Last Inspection:	Not reported
Recommended Penalty:	False
Meets Standard:	False
UST Involvement:	False
Remediation Phase:	0
Date Entered In Computer:	1995-04-24
Spill Record Last Update:	2014-06-20
Spiller Name:	Not reported
Spiller Company:	NYC HOUSING AUTHORITY
Spiller Address:	Not reported
Spiller County:	001
Spiller Contact:	Not reported
Spiller Phone:	Not reported
Spiller Extention:	Not reported
DEC Region:	2
DER Facility ID:	100981
DEC Memo:	"12/20/05: This spill transferred from J.Kolleeny to S.Kraszewski. 09/01/06: DEC Lead for this spill changed from unassigned to S. Kraszewski. - J. Kolleeny 02/09/07 - J.Kann - Spill reassigned from S.Kraszewski to J.Kann. 6/11/09: JKann - Meeting held on 5/28 with ALC Environmental and NYCHA. Investigative Work Plan submitted on June 10, 2009. 10/21/10: J.Kann - Approved work plan. Email sent. 5/8/13: J.kann- EMAIL SENT TO NYCHA ON 4/13/12, WP APPRVD 10/2010. NYCHA said site was overlooked. Due to inactivity, Stip sent on 5/6/13. 11/1/13: J.kann - SIR received on 10/31/13. 6/20/14: J.Kann - SIR reveiwed. 5 borings advanced and 3 wells installed. No SVOC or VOC exceedences of RSCOs. No product in wells and no VOCs or SVOCs above TOGS 1.1.1. NFA. Spill closed."

Remarks: "TANK #1 - GROSS FAILURE"

All TTF:

Facility ID:	9500828
Spill Number:	9500828
Spill Tank Test:	1543755
Site ID:	116004
Tank Number:	001
Tank Size:	0

Map ID
 Direction
 Distance
 Elevation

MAP FINDINGS

Site

Database(s)

EDR ID Number
 EPA ID Number

CORSI HOUSES (JEFFERSON) -NYCHA (Continued)

S101509052

Material: 0001
 EPA UST: Not reported
 UST: Not reported
 Cause: Not reported
 Source: Not reported
 Test Method: 00
 Test Method 2: Unknown
 Leak Rate: .00
 Gross Fail: Not reported
 Modified By: Spills
 Last Modified Date: Not reported

All Materials:

Site ID: 116004
 Operable Unit ID: 1014949
 Operable Unit: 01
 Material ID: 369442
 Material Code: 0001A
 Material Name: #2 fuel oil
 Case No.: Not reported
 Material FA: Petroleum
 Quantity: -1.00
 Units: G
 Recovered: .00
 Oxygenate: Not reported

AZ453
North
1/4-1/2
0.455 mi.
2400 ft.

42 WEST 120TH ST/CIBRO
42 WEST 120TH STREET
NEW YORK CITY, NY
Site 1 of 2 in cluster AZ

NY LTANKS S104275517
N/A

Relative:
Higher
Actual:
23 ft.

LTANKS:
 Facility ID: 8803777
 Site ID: 285603
 Closed Date: 2001-11-06
 Spill Number: 8803777
 Spill Date: 1988-07-29
 Spill Cause: Tank Overfill
 Spill Source: Private Dwelling
 Spill Class: C4
 Cleanup Ceased: 2001-11-06
 SWIS: 3101
 Investigator: TOMASELLO
 Referred To: Not reported
 Reported to Dept: 1988-07-29
 CID: Not reported
 Water Affected: Not reported
 Spill Notifier: Fire Department
 Last Inspection: Not reported
 Recommended Penalty: False
 Meets Standard: True
 UST Involvement: False
 Remediation Phase: 0
 Date Entered In Computer: 1988-08-02
 Spill Record Last Update: 2004-08-19

Map ID
 Direction
 Distance
 Elevation

MAP FINDINGS

Site

Database(s)

EDR ID Number
 EPA ID Number

42 WEST 120TH ST/CIBRO (Continued)

S104275517

Spiller Name: Not reported
 Spiller Company: CIBRO
 Spiller Address: Not reported
 Spiller County: 999
 Spiller Contact: Not reported
 Spiller Phone: Not reported
 Spiller Extention: Not reported
 DEC Region: 2
 DER Facility ID: 231596
 DEC Memo: ""
 Remarks: "FUEL TANK, SPILL IN BASEMENT, FOAMED SPILL, OWNER & SUPERINTENDANT NOTAVAILABLE."

All Materials:

Site ID: 285603
 Operable Unit ID: 920951
 Operable Unit: 01
 Material ID: 459310
 Material Code: 0001A
 Material Name: #2 fuel oil
 Case No.: Not reported
 Material FA: Petroleum
 Quantity: 300.00
 Units: G
 Recovered: .00
 Oxygenate: Not reported

AZ454
North
1/4-1/2
0.455 mi.
2400 ft.

42 WEST 120TH STREET
42 WEST 120TH STREET
MANHATTAN, NY
Site 2 of 2 in cluster AZ

NY LTANKS S100879309
N/A

Relative:
Higher
Actual:
23 ft.

LTANKS:
 Facility ID: 9313894
 Site ID: 285604
 Closed Date: 1994-12-05
 Spill Number: 9313894
 Spill Date: 1994-02-22
 Spill Cause: Tank Failure
 Spill Source: Institutional, Educational, Gov., Other
 Spill Class: B3
 Cleanup Ceased: 1994-12-05
 SWIS: 3101
 Investigator: O'DOWD
 Referred To: Not reported
 Reported to Dept: 1994-02-25
 CID: Not reported
 Water Affected: Not reported
 Spill Notifier: Other
 Last Inspection: Not reported
 Recommended Penalty: False
 Meets Standard: True
 UST Involvement: False
 Remediation Phase: 0
 Date Entered In Computer: 1994-02-25
 Spill Record Last Update: 1994-12-05

Map ID
 Direction
 Distance
 Elevation

MAP FINDINGS

Site

Database(s)

EDR ID Number
 EPA ID Number

42 WEST 120TH STREET (Continued)

S100879309

Spiller Name: Not reported
 Spiller Company: Not reported
 Spiller Address: Not reported
 Spiller County: 001
 Spiller Contact: Not reported
 Spiller Phone: Not reported
 Spiller Extention: Not reported
 DEC Region: 2
 DER Facility ID: 282048
 DEC Memo: ""
 Remarks: "CRACKED OIL TANK? BUR. OF RENTAVATION & REPAIR WILL BID THIS OUT FOR CLEAN UP - TANK IS ABOVEGROUND, MR JOE TORRES HAS INSPECTED THE SPILL, AND DETERMINED THAT IS DUE TO OVERFILL FRON VENT PIPE."

All Materials:
 Site ID: 285604
 Operable Unit ID: 992352
 Operable Unit: 01
 Material ID: 389251
 Material Code: 0003A
 Material Name: #6 fuel oil
 Case No.: Not reported
 Material FA: Petroleum
 Quantity: 450.00
 Units: G
 Recovered: .00
 Oxygenate: Not reported

BA455
SSW
1/4-1/2
0.460 mi.
2429 ft.

88-01 102ND ST/QUEENS
88-01 102ND STREET
NEW YORK CITY, NY
Site 1 of 2 in cluster BA

NY LTANKS **S102671629**
N/A

Relative:
Higher
Actual:
27 ft.

LTANKS:
 Facility ID: 9010982
 Site ID: 156890
 Closed Date: 1991-03-14
 Spill Number: 9010982
 Spill Date: 1991-01-15
 Spill Cause: Tank Overfill
 Spill Source: Institutional, Educational, Gov., Other
 Spill Class: Not reported
 Cleanup Ceased: 1991-03-14
 SWIS: 4101
 Investigator: JAMES
 Referred To: Not reported
 Reported to Dept: 1991-01-15
 CID: Not reported
 Water Affected: Not reported
 Spill Notifier: Responsible Party
 Last Inspection: Not reported
 Recommended Penalty: False
 Meets Standard: True
 UST Involvement: False
 Remediation Phase: 0
 Date Entered In Computer: 1991-03-15

Map ID
 Direction
 Distance
 Elevation

MAP FINDINGS

Site

Database(s)

EDR ID Number
 EPA ID Number

88-01 102ND ST/QUEENS (Continued)

S102671629

Spill Record Last Update: 2004-09-30
 Spiller Name: Not reported
 Spiller Company: BAERENKLAU
 Spiller Address: 740 JAMAICA AVENUE
 Spiller County: 001
 Spiller Contact: Not reported
 Spiller Phone: Not reported
 Spiller Extention: Not reported
 DEC Region: 2
 DER Facility ID: 132737
 DEC Memo: ""
 Remarks: "TANK OVERFILL, SPILL CONTAINED WITH SORBENT, TO BE CLEANED UP, DEC WILL FOLLOW UP AS NECESSARY."

All Materials:

Site ID: 156890
 Operable Unit ID: 948044
 Operable Unit: 01
 Material ID: 431084
 Material Code: 0001A
 Material Name: #2 fuel oil
 Case No.: Not reported
 Material FA: Petroleum
 Quantity: 2.00
 Units: G
 Recovered: .00
 Oxygenate: Not reported

BA456
SSW
1/4-1/2
0.463 mi.
2443 ft.

CARVER HOUSES
60 EAST 102ND STREET
NEW YORK, NY 10029

Site 2 of 2 in cluster BA

NY LTANKS **U000410834**
NY UST **N/A**
NY Spills

Relative:
Higher
Actual:
28 ft.

LTANKS:
 Facility ID: 9213846
 Site ID: 113808
 Closed Date: 2005-03-17
 Spill Number: 9213846
 Spill Date: 1993-03-17
 Spill Cause: Tank Test Failure
 Spill Source: Institutional, Educational, Gov., Other
 Spill Class: C3
 Cleanup Ceased: Not reported
 SWIS: 3101
 Investigator: JAKOLLEE
 Referred To: Not reported
 Reported to Dept: 1993-03-17
 CID: Not reported
 Water Affected: Not reported
 Spill Notifier: Tank Tester
 Last Inspection: Not reported
 Recommended Penalty: False
 Meets Standard: False
 UST Involvement: False
 Remediation Phase: 0
 Date Entered In Computer: 1993-03-30

Map ID
Direction
Distance
Elevation

MAP FINDINGS

Site

Database(s)

EDR ID Number
EPA ID Number

CARVER HOUSES (Continued)

U000410834

Spill Record Last Update: 2005-03-17
Spiller Name: Not reported
Spiller Company: N.Y.C.H.A.
Spiller Address: Not reported
Spiller County: 001
Spiller Contact: Not reported
Spiller Phone: Not reported
Spiller Extension: Not reported
DEC Region: 2
DER Facility ID: 99293
DEC Memo: "This spill closed to consolidate with open spill no. 0207863
(contaminated soil found during tank pull). - J. Kolleeny 3/17/05"
Remarks: "NO ACTION YET DETERMINED."

All TTF:

Facility ID: 9213846
Spill Number: 9213846
Spill Tank Test: 1541286
Site ID: 113808
Tank Number: 002
Tank Size: 0
Material: 0001
EPA UST: Not reported
UST: Not reported
Cause: Not reported
Source: Not reported
Test Method: 00
Test Method 2: Unknown
Leak Rate: .00
Gross Fail: Not reported
Modified By: Spills
Last Modified Date: Not reported

All Materials:

Site ID: 113808
Operable Unit ID: 981149
Operable Unit: 01
Material ID: 403599
Material Code: 0001A
Material Name: #2 fuel oil
Case No.: Not reported
Material FA: Petroleum
Quantity: .00
Units: Not reported
Recovered: .00
Oxygenate: Not reported

Facility ID: 9013206
Site ID: 74175
Closed Date: 1995-04-20
Spill Number: 9013206
Spill Date: 1991-03-27
Spill Cause: Tank Test Failure
Spill Source: Institutional, Educational, Gov., Other
Spill Class: C3
Cleanup Ceased: 1995-04-20

Map ID
Direction
Distance
Elevation

MAP FINDINGS

Site

Database(s)

EDR ID Number
EPA ID Number

CARVER HOUSES (Continued)

U000410834

SWIS: 3101
Investigator: HEALY
Referred To: Not reported
Reported to Dept: 1991-03-27
CID: Not reported
Water Affected: Not reported
Spill Notifier: Tank Tester
Last Inspection: Not reported
Recommended Penalty: False
Meets Standard: True
UST Involvement: False
Remediation Phase: 0
Date Entered In Computer: 1991-04-04
Spill Record Last Update: 1995-04-20
Spiller Name: Not reported
Spiller Company: NYCHA
Spiller Address: 250 BROADWAY
Spiller County: 001
Spiller Contact: Not reported
Spiller Phone: Not reported
Spiller Extention: Not reported
DEC Region: 2
DER Facility ID: 69676
DEC Memo: ""
Remarks: "25K TANK FAILED HORNER EZY CHECK WITH A GROSS LEAK,WILL EXCAVATE, ISOLATE & RETEST. NOTE: SEE SPILL # 9213846"

All TTF:

Facility ID: 9013206
Spill Number: 9013206
Spill Tank Test: 1538374
Site ID: 74175
Tank Number: 002
Tank Size: 0
Material: 0002
EPA UST: Not reported
UST: Not reported
Cause: Not reported
Source: Not reported
Test Method: 00
Test Method 2: Unknown
Leak Rate: .00
Gross Fail: Not reported
Modified By: Spills
Last Modified Date: Not reported

All Materials:

Site ID: 74175
Operable Unit ID: 950419
Operable Unit: 01
Material ID: 426091
Material Code: 0002A
Material Name: #4 fuel oil
Case No.: Not reported
Material FA: Petroleum
Quantity: -1.00
Units: Not reported

Map ID
Direction
Distance
Elevation

MAP FINDINGS

Site

Database(s)

EDR ID Number
EPA ID Number

CARVER HOUSES (Continued)

U000410834

Recovered: .00
Oxygenate: Not reported

Facility ID: 9805800
Site ID: 81909
Closed Date: 1999-03-24
Spill Number: 9805800
Spill Date: 1998-08-10
Spill Cause: Tank Test Failure
Spill Source: Private Dwelling
Spill Class: C3
Cleanup Ceased: Not reported
SWIS: 3101
Investigator: SACCACIO
Referred To: Not reported
Reported to Dept: 1998-08-10
CID: 266
Water Affected: Not reported
Spill Notifier: Responsible Party
Last Inspection: Not reported
Recommended Penalty: False
Meets Standard: False
UST Involvement: False
Remediation Phase: 0
Date Entered In Computer: 1998-08-10
Spill Record Last Update: 1999-03-24
Spiller Name: SEBASTIAN LOREFICE
Spiller Company: NYC HOUSING AUTHORITY
Spiller Address: 250 BROADWAY
Spiller County: 001
Spiller Contact: Not reported
Spiller Phone: Not reported
Spiller Extention: Not reported
DEC Region: 2
DER Facility ID: 75640
DEC Memo: ""
Remarks: "TANK TO BE ISOLATED AND RETESTED."

All TTF:

Facility ID: 9805800
Spill Number: 9805800
Spill Tank Test: 1546145
Site ID: 81909
Tank Number: 3
Tank Size: 25000
Material: 0001
EPA UST: Not reported
UST: Not reported
Cause: Not reported
Source: Not reported
Test Method: 03
Test Method 2: Horner EZ Check I or II
Leak Rate: .00
Gross Fail: F
Modified By: Spills
Last Modified Date: Not reported

Map ID
Direction
Distance
Elevation

MAP FINDINGS

Site

Database(s)

EDR ID Number
EPA ID Number

CARVER HOUSES (Continued)

U000410834

All Materials:

Site ID: 81909
Operable Unit ID: 1067016
Operable Unit: 01
Material ID: 316984
Material Code: 0001A
Material Name: #2 fuel oil
Case No.: Not reported
Material FA: Petroleum
Quantity: .00
Units: G
Recovered: .00
Oxygenate: Not reported

UST:

Id/Status: 2-475491 / Active
Program Type: PBS
Region: STATE
DEC Region: 2
Expiration Date: 03/28/2019
UTM X: 588538.90110
UTM Y: 4516016.11668
Site Type: Apartment Building/Office Building

Affiliation Records:

Site Id: 21008
Affiliation Type: Facility Operator
Company Name: CARVER HOUSES
Contact Type: Not reported
Contact Name: FUEL OIL REMEDIATION UNIT
Address1: Not reported
Address2: Not reported
City: Not reported
State: NN
Zip Code: Not reported
Country Code: 001
Phone: (718) 707-5725
EMail: Not reported
Fax Number: Not reported
Modified By: NRLOMBAR
Date Last Modified: 2014-01-31

Site Id: 21008
Affiliation Type: Mail Contact
Company Name: NYC HOUSING AUTHORITY
Contact Type: Not reported
Contact Name: FUEL OIL REMEDIATION COORDINATOR
Address1: 23-02 49TH AVENUE
Address2: TECH SERVS DEPT - 5TH FLOOR
City: LONG ISLAND CITY
State: NY
Zip Code: 11101
Country Code: 001
Phone: (718) 707-5725
EMail: YELENA.TKACH@NYCHA.NYC.GOV
Fax Number: Not reported

Map ID
Direction
Distance
Elevation

MAP FINDINGS

Site

Database(s)

EDR ID Number
EPA ID Number

CARVER HOUSES (Continued)

U000410834

Modified By: NRLOMBAR
Date Last Modified: 2015-08-14

Site Id: 21008
Affiliation Type: Emergency Contact
Company Name: NEW YORK CITY HOUSING AUTHORITY
Contact Type: Not reported
Contact Name: EMERGENCY SERVICES DEPARTMENT
Address1: Not reported
Address2: Not reported
City: Not reported
State: NN
Zip Code: Not reported
Country Code: 999
Phone: (718) 707-5900
EMail: Not reported
Fax Number: Not reported
Modified By: NRLOMBAR
Date Last Modified: 2014-01-30

Site Id: 21008
Affiliation Type: Facility Owner
Company Name: NEW YORK CITY HOUSING AUTHORITY
Contact Type: FUEL OIL REMEDIATION COORDINATOR
Contact Name: Not reported
Address1: 23-02 49TH AVENUE
Address2: Not reported
City: LONG ISLAND CITY
State: NY
Zip Code: 11101
Country Code: 001
Phone: (718) 707-5806
EMail: Not reported
Fax Number: Not reported
Modified By: MXLAY
Date Last Modified: 2017-03-10

Tank Info:

Tank Number: 1
Tank ID: 64698
Tank Status: In Service
Material Name: In Service
Capacity Gallons: 30000
Install Date: 12/01/2002
Date Tank Closed: Not reported
Registered: True
Tank Location: Underground
Tank Type: Fiberglass coated steel
Material Code: 0001
Common Name of Substance: #2 Fuel Oil (On-Site Consumption)

Tightness Test Method: NN
Date Test: Not reported
Next Test Date: Not reported
Pipe Model: E
Modified By: NRLOMBAR

Map ID
Direction
Distance
Elevation

MAP FINDINGS

Site

Database(s)

EDR ID Number
EPA ID Number

CARVER HOUSES (Continued)

U000410834

Last Modified: 04/14/2017

Equipment Records:

- E04 - Piping Secondary Containment - Double walled UG
- L09 - Piping Leak Detection - Exempt Suction Piping
- I02 - Overfill - High Level Alarm
- B04 - Tank External Protection - Fiberglass
- J02 - Dispenser - Suction Dispenser
- C02 - Pipe Location - Underground/On-ground
- F05 - Pipe External Protection - Jacketed
- D11 - Pipe Type - Flexible Piping
- G04 - Tank Secondary Containment - Double-Walled (Underground)
- I03 - Overfill - Automatic Shut-Off
- K00 - Spill Prevention - None
- H01 - Tank Leak Detection - Interstitial - Electronic Monitoring
- A00 - Tank Internal Protection - None
- H05 - Tank Leak Detection - In-Tank System (ATG)
- L02 - Piping Leak Detection - Interstitial - Manual Monitoring

Tank Number: OLD 1
Tank ID: 37816
Tank Status: Closed - Removed
Material Name: Closed - Removed
Capacity Gallons: 25000
Install Date: 12/01/1974
Date Tank Closed: 11/01/2002
Registered: True
Tank Location: Underground
Tank Type: Steel/carbon steel
Material Code: 0000
Common Name of Substance: Empty

Tightness Test Method: NN
Date Test: Not reported
Next Test Date: Not reported
Pipe Model: Not reported
Modified By: TRANSLAT
Last Modified: 04/14/2017

Equipment Records:

- B00 - Tank External Protection - None
- H00 - Tank Leak Detection - None
- I00 - Overfill - None
- G00 - Tank Secondary Containment - None
- J02 - Dispenser - Suction Dispenser
- C02 - Pipe Location - Underground/On-ground
- F06 - Pipe External Protection - Wrapped
- A00 - Tank Internal Protection - None
- D01 - Pipe Type - Steel/Carbon Steel/Iron

Tank Number: OLD 2
Tank ID: 37817
Tank Status: Closed - In Place
Material Name: Closed - In Place
Capacity Gallons: 25000
Install Date: 12/01/1974

Map ID
Direction
Distance
Elevation

MAP FINDINGS

Site

Database(s)

EDR ID Number
EPA ID Number

CARVER HOUSES (Continued)

U000410834

Date Tank Closed: 08/01/1998
Registered: True
Tank Location: Underground
Tank Type: Steel/carbon steel
Material Code: 0000
Common Name of Substance: Empty

Tightness Test Method: 03
Date Test: 06/01/1997
Next Test Date: Not reported
Pipe Model: Not reported
Modified By: TRANSLAT
Last Modified: 04/14/2017

Equipment Records:

B00 - Tank External Protection - None
H00 - Tank Leak Detection - None
I00 - Overfill - None
J02 - Dispenser - Suction Dispenser
C02 - Pipe Location - Underground/On-ground
F06 - Pipe External Protection - Wrapped
G00 - Tank Secondary Containment - None
D01 - Pipe Type - Steel/Carbon Steel/Iron
A00 - Tank Internal Protection - None

Tank Number: OLD 3
Tank ID: 37818
Tank Status: Closed - Removed
Material Name: Closed - Removed
Capacity Gallons: 25000
Install Date: 12/01/1980
Date Tank Closed: 10/01/2002
Registered: True
Tank Location: Underground
Tank Type: Steel/carbon steel
Material Code: 0001
Common Name of Substance: #2 Fuel Oil (On-Site Consumption)

Tightness Test Method: 21
Date Test: 05/28/2002
Next Test Date: Not reported
Pipe Model: Not reported
Modified By: TRANSLAT
Last Modified: 04/14/2017

Equipment Records:

B00 - Tank External Protection - None
D08 - Pipe Type - Equivalent Technology
I02 - Overfill - High Level Alarm
C02 - Pipe Location - Underground/On-ground
G00 - Tank Secondary Containment - None
J02 - Dispenser - Suction Dispenser
I04 - Overfill - Product Level Gauge (A/G)
A00 - Tank Internal Protection - None
F99 - Pipe External Protection - Other
H05 - Tank Leak Detection - In-Tank System (ATG)

Map ID
Direction
Distance
Elevation

MAP FINDINGS

Site

Database(s)

EDR ID Number
EPA ID Number

CARVER HOUSES (Continued)

U000410834

SPILLS:

Facility ID: 0207853
Facility Type: ER
Spill Number: 0207853
DER Facility ID: 69676
Site ID: 163230
DEC Region: 2
Closed Date: 2002-11-12
Spill Cause: Unknown
Spill Class: C4
SWIS: 3101
Spill Date: 2002-10-29
Investigator: JAKOLLEE
Referred To: Not reported
Reported to Dept: 2002-10-29
CID: 396
Water Affected: Not reported
Spill Source: Private Dwelling
Spill Notifier: Responsible Party
Cleanup Ceased: Not reported
Cleanup Meets Std: True
Last Inspection: Not reported
Recommended Penalty: False
UST Trust: False
Remediation Phase: 0
Date Entered In Computer: 2002-10-29
Spill Record Last Update: 2005-11-04
Spiller Name: Not reported
Spiller Company: NYC HOUSING
Spiller Address: 23-02 49TH AV
Spiller Company: 001
Contact Name: MARIO MANDALONE
DEC Memo: "Prior to Sept, 2004 data translation this spill Lead_DEC Field was KOLLEENY ACCORDING TO INFORMATION PROVIDED BY NYCHA, NYCHA PERSONNEL DID CLEANUP, SKIMMING OIL OFF WATER IN THE SUMP PIT WITH WIPES AND INSTALLING AN ABSORBENT SOCK IN THE PIT. SOILED WIPES PLACED IN DOT DRUM FOR REMOVAL. ALL CLEANED UP, OK TO CLOSE."
Remarks: "confined in sump pit."

All Materials:

Site ID: 163230
Operable Unit ID: 860663
Operable Unit: 01
Material ID: 514859
Material Code: 0001A
Material Name: #2 fuel oil
Case No.: Not reported
Material FA: Petroleum
Quantity: 2.00
Units: G
Recovered: 2.00
Oxygenate: Not reported

Facility ID: 0207863
Facility Type: ER
Spill Number: 0207863

Map ID
Direction
Distance
Elevation

MAP FINDINGS

Site

Database(s)

EDR ID Number
EPA ID Number

CARVER HOUSES (Continued)

U000410834

DER Facility ID: 69676
Site ID: 74173
DEC Region: 2
Closed Date: 2010-11-29
Spill Cause: Unknown
Spill Class: C3
SWIS: 3101
Spill Date: 2002-10-24
Investigator: jkkann
Referred To: Not reported
Reported to Dept: 2002-10-29
CID: 233
Water Affected: Not reported
Spill Source: Commercial/Industrial
Spill Notifier: Other
Cleanup Ceased: Not reported
Cleanup Meets Std: False
Last Inspection: Not reported
Recommended Penalty: False
UST Trust: False
Remediation Phase: 0
Date Entered In Computer: 2002-10-29
Spill Record Last Update: 2010-11-29
Spiller Name: UNK
Spiller Company: NYC HOUSING AUTHORITY
Spiller Address: UNK
Spiller Company: 001
Contact Name: Not reported
DEC Memo: "Prior to Sept, 2004 data translation this spill Lead_DEC Field was KOLLEENY 11/04/05: This spill transferred from J.Kolleeny to S.Kraszewski. 01/27/06: This spill transferred from S.Kraszewski to Q.Abidi. 03/31/06: This spill transferred from Q. Abidi to Koon Tang. 10/09/08: J.Kann - Site transferred to J.kann - Site identified as a P3 in 11/05. Met with NYCHA and their consultant (Preferred Environmental) on October 3 to discuss requirements of the site. Proposed and agreed to the installation of 5 borings (collection of gw and soil from each). Work Plan will be submitted shortly. 11/24/08: J.Kann - WP received 11/19/08. 11/29/10: J.Kann - Site Investigation Report submitted on November 3, 2009. Report reviewed. No contamination detected in soils on site. Six groundwater samples were collected. five were clean. one sample contained naphthalene at 29ppb (guidance of 10ppb) and phenanthrene at 200ppb (guidance of 50). The Department concurs with the consultants recommendation that no further action is necessary. Spill closed. "
Remarks: "CALLER WAS CONTRACTED TO REMOVE AN U/G OIL TANK CONTAMINATED SOIL HAS BEEN DISCOVERED. JON KOLLEENY OF DEC HAS BEEN WORKING W/ CALLER ON THIS PROJECT. "
All Materials:
Site ID: 74173
Operable Unit ID: 859461
Operable Unit: 01
Material ID: 514868
Material Code: 0066A
Material Name: unknown petroleum
Case No.: Not reported
Material FA: Petroleum
Quantity: .00

Map ID
Direction
Distance
Elevation

MAP FINDINGS

Site

Database(s)

EDR ID Number
EPA ID Number

CARVER HOUSES (Continued)

U000410834

Units: G
Recovered: .00
Oxygenate: Not reported

Facility ID: 8907064
Facility Type: ER
Spill Number: 8907064
DER Facility ID: 69676
Site ID: 74174
DEC Region: 2
Closed Date: 2005-03-17
Spill Cause: Unknown
Spill Class: B3
SWIS: 3101
Spill Date: 1989-10-01
Investigator: JAKOLLEE
Referred To: Not reported
Reported to Dept: 1989-10-18
CID: Not reported
Water Affected: Not reported
Spill Source: Unknown
Spill Notifier: Local Agency
Cleanup Ceased: Not reported
Cleanup Meets Std: False
Last Inspection: Not reported
Recommended Penalty: False
UST Trust: False
Remediation Phase: 0
Date Entered In Computer: 1989-10-20
Spill Record Last Update: 2005-03-17
Spiller Name: Not reported
Spiller Company: NYCHA
Spiller Address: Not reported
Spiller Company: 001
Contact Name: Not reported
DEC Memo: "This spill closed to consolidate with open spill no. 0207863
(contaminated soil found during tank pull). - J. Kolleeny 3/17/05"

Remarks: "OLD SPILL FOUND, TRYING TO CLEAN UP WITH ABSORBENTS, OIL IN PITS,
CONTAMINATED SOIL BEING CONTAINED."

All TTF:

Facility ID: 8907064
Spill Number: 8907064
Spill Tank Test: 1536259
Site ID: 74174
Tank Number: Not reported
Tank Size: 0
Material: 0002
EPA UST: Not reported
UST: Not reported
Cause: Not reported
Source: Not reported
Test Method: 00
Test Method 2: Unknown
Leak Rate: .00
Gross Fail: Not reported
Modified By: Spills

Map ID
Direction
Distance
Elevation

MAP FINDINGS

Site

Database(s)

EDR ID Number
EPA ID Number

CARVER HOUSES (Continued)

U000410834

Last Modified Date: Not reported

All Materials:

Site ID: 74174
Operable Unit ID: 932144
Operable Unit: 01
Material ID: 443862
Material Code: 0002A
Material Name: #4 fuel oil
Case No.: Not reported
Material FA: Petroleum
Quantity: -1.00
Units: Not reported
Recovered: .00
Oxygenate: Not reported

AY457
SSW
1/4-1/2
0.470 mi.
2481 ft.

AMERICAN CAR SERVICE/MANH
100 EAST 102ND STREET
NEW YORK, NY
Site 2 of 2 in cluster AY

NY LTANKS **S104275520**
N/A

Relative:
Higher
Actual:
29 ft.

LTANKS:

Facility ID: 8804606
Site ID: 113919
Closed Date: 2005-10-20
Spill Number: 8804606
Spill Date: 1988-08-25
Spill Cause: Tank Test Failure
Spill Source: Gasoline Station or other PBS Facility
Spill Class: A3
Cleanup Ceased: Not reported
SWIS: 3101
Investigator: jdjarrat
Referred To: Not reported
Reported to Dept: 1988-08-25
CID: Not reported
Water Affected: Not reported
Spill Notifier: Tank Tester
Last Inspection: Not reported
Recommended Penalty: False
Meets Standard: False
UST Involvement: True
Remediation Phase: 0
Date Entered In Computer: 1988-08-30
Spill Record Last Update: 2005-10-20
Spiller Name: Not reported
Spiller Company: AMERICAN CAR SERVICE
Spiller Address: 100 EAST 102 STREET
Spiller County: 001
Spiller Contact: Not reported
Spiller Phone: Not reported
Spiller Extention: Not reported
DEC Region: 2
DER Facility ID: 99395
DEC Memo: "Prior to Sept, 2004 data translation this spill Lead_DEC Field was

Map ID
 Direction
 Distance
 Elevation

MAP FINDINGS

Site

Database(s)

EDR ID Number
 EPA ID Number

AMERICAN CAR SERVICE/MANH (Continued)

S104275520

Remarks: ROMMEL 4/12/04-Vought-Spill transferred from Sullivan to Rommel as per Rommel. transferred to Jarratt (co) 7/05 Spill closed 10/20/05."
 "(5) 550 GALLON TANKS, INITIAL SYSTEM AIR PRESSURE TEST, UNREADABLE LEAK RATE, WILL EXCAVATE AND INVESTIGATE, "

All TTF:

Facility ID: 8804606
 Spill Number: 8804606
 Spill Tank Test: 1534523
 Site ID: 113919
 Tank Number: Not reported
 Tank Size: 0
 Material: 0009
 EPA UST: Not reported
 UST: Not reported
 Cause: Not reported
 Source: Not reported
 Test Method: 00
 Test Method 2: Unknown
 Leak Rate: .00
 Gross Fail: Not reported
 Modified By: Spills
 Last Modified Date: Not reported

All Materials:

Site ID: 113919
 Operable Unit ID: 919725
 Operable Unit: 01
 Material ID: 456544
 Material Code: 0009
 Material Name: gasoline
 Case No.: Not reported
 Material FA: Petroleum
 Quantity: -1.00
 Units: L
 Recovered: .00
 Oxygenate: Not reported

BB458
SSE
 1/4-1/2
 0.475 mi.
 2510 ft.

WHITE HOUSES
2029 SECOND AVE
NEW YORK CITY, NY
 Site 1 of 2 in cluster BB

NY LTANKS **S102239098**
NY Spills **N/A**

Relative:
Higher
Actual:
19 ft.

LTANKS:
 Facility ID: 9502424
 Site ID: 190355
 Closed Date: 2011-12-02
 Spill Number: 9502424
 Spill Date: 1995-05-26
 Spill Cause: Tank Test Failure
 Spill Source: Institutional, Educational, Gov., Other
 Spill Class: C3
 Cleanup Ceased: Not reported
 SWIS: 3101
 Investigator: jkkann
 Referred To: Not reported

Map ID
Direction
Distance
Elevation

MAP FINDINGS

Site

Database(s)

EDR ID Number
EPA ID Number

WHITE HOUSES (Continued)

S102239098

Reported to Dept: 1995-05-26
CID: Not reported
Water Affected: Not reported
Spill Notifier: Tank Tester
Last Inspection: Not reported
Recommended Penalty: False
Meets Standard: False
UST Involvement: False
Remediation Phase: 0
Date Entered In Computer: 1995-05-26
Spill Record Last Update: 2011-12-02
Spiller Name: Not reported
Spiller Company: NYC HOUSING AUTHORITY
Spiller Address: Not reported
Spiller County: 001
Spiller Contact: Not reported
Spiller Phone: Not reported
Spiller Extention: Not reported
DEC Region: 2
DER Facility ID: 158786
DEC Memo: "12/19/05: This spill transferred from J.Kolleeny to S.Kraszewski. 03/23/06: This spill transferred to K.Tang - SK 09/23/10: J.Kann - spill transferred from K. Tang to J.Kann. 3/8/11: J.Kann - Investigative work plan received on 3/3/11. Three soil borings to be advanced (two in the sidewalk in front of the tank and one upgradient) and groundwater collected from temporary wells and analysed for 8021 and 8270. Work plan approved in an email dated 3/8/11. 7/18/11: J.Kann - SAR rcvd on 6/28/11 and under review (edoced). 8/11/11: J.Kann - after discussing the site with Joe O'connell, an email was sent to NYCHA requesting that additional borings be installed around the tank before the site can be considered for closure. 9/13/11: J.Kann - As per NYCHA's request, a meeting was held to discuss the site. 10/6/11: J.Kann - NYCHA sent an email on 10/3 indicating that they would be able to advance two additional borings around the tank. Sent an email okaying the plan provided more information is provided. 10/25/11: J.Kann - NYCHA provided more details of the work in an email from 10/20/11. I visited the site on October 21 while soil boring work was performed. Soils recovered from the boring in the 10-14 foot below grade interval (groundwater at approx. 11 feet) were a homogeneous sand with no odor or staining observed. 12/1/11: J.Kann - received supplemental investigation information on Nov. 28. Reviewed SVOCs for the two additional soil samples. No VOCs were detected and SVOCs were below CP-51 guidance document. No further action necessary. "
Remarks: "TANK #1 COULD NOT MAINTAIN LEVEL"
All TTF:
Facility ID: 9502424
Spill Number: 9502424
Spill Tank Test: 1543871
Site ID: 190355
Tank Number: 001
Tank Size: 0
Material: 0002
EPA UST: Not reported
UST: Not reported
Cause: Not reported
Source: Not reported

Map ID
Direction
Distance
Elevation

MAP FINDINGS

Site

Database(s)

EDR ID Number
EPA ID Number

WHITE HOUSES (Continued)

S102239098

Test Method: 00
Test Method 2: Unknown
Leak Rate: .00
Gross Fail: Not reported
Modified By: Spills
Last Modified Date: Not reported

All Materials:

Site ID: 190355
Operable Unit ID: 1016857
Operable Unit: 01
Material ID: 367475
Material Code: 0002A
Material Name: #4 fuel oil
Case No.: Not reported
Material FA: Petroleum
Quantity: -1.00
Units: G
Recovered: .00
Oxygenate: Not reported

SPILLS:

Facility ID: 9514534
Facility Type: ER
Spill Number: 9514534
DER Facility ID: 168887
Site ID: 203053
DEC Region: 2
Closed Date: 1996-02-16
Spill Cause: Equipment Failure
Spill Class: C3
SWIS: 3101
Spill Date: 1996-02-13
Investigator: HEALY
Referred To: Not reported
Reported to Dept: 1996-02-13
CID: 282
Water Affected: Not reported
Spill Source: Commercial/Industrial
Spill Notifier: Other
Cleanup Ceased: Not reported
Cleanup Meets Std: False
Last Inspection: Not reported
Recommended Penalty: False
UST Trust: False
Remediation Phase: 0
Date Entered In Computer: 1996-02-13
Spill Record Last Update: 2003-01-02
Spiller Name: UNKNOWN
Spiller Company: MYSTIC OIL
Spiller Address: N/A
Spiller Company: 001
Contact Name: MR ARTOPE
DEC Memo: ""
Remarks: "DURING THE FILLING OF THE TANK A MECHANICAL FAILURE OCCURRED. OIL

Map ID
Direction
Distance
Elevation

MAP FINDINGS

Site

Database(s)

EDR ID Number
EPA ID Number

WHITE HOUSES (Continued)

S102239098

COMP WAS THE SPILLER.EXACTLY WHAT THE FAILURE WAS THE COMP WAS UNSURE.HE WAS NOT THERE. SPILL IS BEING CLEANED UP BY WINSTON."

All Materials:

Site ID: 203053
Operable Unit ID: 1029089
Operable Unit: 01
Material ID: 354662
Material Code: 0002A
Material Name: #4 fuel oil
Case No.: Not reported
Material FA: Petroleum
Quantity: 150.00
Units: G
Recovered: 150.00
Oxygenate: Not reported

BB459
SSE
1/4-1/2
0.475 mi.
2510 ft.

GAYLORD WHITE HOUSES -NYCHA
2029 SECOND AVENUE
MANHATTAN, NY
Site 2 of 2 in cluster BB

NY LTANKS **S100146090**
NY Spills **N/A**

Relative:
Higher
Actual:
19 ft.

LTANKS:

Facility ID: 9613804
Site ID: 162120
Closed Date: 1997-08-15
Spill Number: 9613804
Spill Date: 1997-02-25
Spill Cause: Tank Overfill
Spill Source: Institutional, Educational, Gov., Other
Spill Class: C3
Cleanup Ceased: Not reported
SWIS: 3101
Investigator: HEALY
Referred To: Not reported
Reported to Dept: 1997-02-25
CID: 297
Water Affected: Not reported
Spill Notifier: Responsible Party
Last Inspection: Not reported
Recommended Penalty: False
Meets Standard: False
UST Involvement: False
Remediation Phase: 0
Date Entered In Computer: 1997-02-25
Spill Record Last Update: 2005-12-19
Spiller Name: FRANK OCELLO
Spiller Company: NYC HOUSING AUTHORITY
Spiller Address: Not reported
Spiller County: 001
Spiller Contact: RAY VALEZ
Spiller Phone: (212) 306-3142
Spiller Extention: Not reported
DEC Region: 2
DER Facility ID: 158786
DEC Memo: ""

Map ID
Direction
Distance
Elevation

MAP FINDINGS

Site

Database(s)

EDR ID Number
EPA ID Number

GAYLORD WHITE HOUSES -NYCHA (Continued)

S100146090

Remarks: "THE NYC HOUSING TECHNICIAN REQUESTED 3500 GALLONS OF FUEL FOR A 4000 GALLON TANK AND THE TANK WAS OVERFILLED "

All Materials:

Site ID: 162120
Operable Unit ID: 1045233
Operable Unit: 01
Material ID: 338906
Material Code: 0001A
Material Name: #2 fuel oil
Case No.: Not reported
Material FA: Petroleum
Quantity: 50.00
Units: G
Recovered: .00
Oxygenate: Not reported

Facility ID: 9003016
Site ID: 138545
Closed Date: 1994-08-30
Spill Number: 9003016
Spill Date: 1990-06-15
Spill Cause: Tank Test Failure
Spill Source: Institutional, Educational, Gov., Other
Spill Class: C3
Cleanup Ceased: 1994-08-30
SWIS: 3101
Investigator: HEALY
Referred To: Not reported
Reported to Dept: 1990-06-15
CID: Not reported
Water Affected: Not reported
Spill Notifier: Tank Tester
Last Inspection: Not reported
Recommended Penalty: False
Meets Standard: True
UST Involvement: False
Remediation Phase: 0
Date Entered In Computer: 1990-06-22
Spill Record Last Update: 2005-12-19
Spiller Name: Not reported
Spiller Company: NYCHA
Spiller Address: Not reported
Spiller County: 001
Spiller Contact: Not reported
Spiller Phone: Not reported
Spiller Extention: Not reported
DEC Region: 2
DER Facility ID: 158786
DEC Memo: ""
Remarks: "15K TANK FAILED HORNER EZY CHECK WITH A GROSS LEAK, VISUAL LEAK ON PETROMETER FLANGE, WILL REPLACE THE PETROMETER."

All TTF:

Facility ID: 9003016
Spill Number: 9003016
Spill Tank Test: 1537190

Map ID
Direction
Distance
Elevation

MAP FINDINGS

Site

Database(s)

EDR ID Number
EPA ID Number

GAYLORD WHITE HOUSES -NYCHA (Continued)

S100146090

Site ID: 138545
Tank Number: Not reported
Tank Size: 0
Material: 0002
EPA UST: Not reported
UST: Not reported
Cause: Not reported
Source: Not reported
Test Method: 00
Test Method 2: Unknown
Leak Rate: .00
Gross Fail: Not reported
Modified By: Spills
Last Modified Date: Not reported

All Materials:

Site ID: 138545
Operable Unit ID: 940890
Operable Unit: 01
Material ID: 437736
Material Code: 0002A
Material Name: #4 fuel oil
Case No.: Not reported
Material FA: Petroleum
Quantity: -1.00
Units: Not reported
Recovered: .00
Oxygenate: Not reported

SPILLS:

Facility ID: 9614162
Facility Type: ER
Spill Number: 9614162
DER Facility ID: 158786
Site ID: 162121
DEC Region: 2
Closed Date: 2004-03-12
Spill Cause: Human Error
Spill Class: C4
SWIS: 3101
Spill Date: 1997-03-05
Investigator: GDBREEN
Referred To: Not reported
Reported to Dept: 1997-03-05
CID: 270
Water Affected: Not reported
Spill Source: Commercial/Industrial
Spill Notifier: Affected Persons
Cleanup Ceased: Not reported
Cleanup Meets Std: False
Last Inspection: Not reported
Recommended Penalty: False
UST Trust: False
Remediation Phase: 0
Date Entered In Computer: 1997-03-05

Map ID
 Direction
 Distance
 Elevation

MAP FINDINGS

Site

Database(s)

EDR ID Number
 EPA ID Number

GAYLORD WHITE HOUSES -NYCHA (Continued)

S100146090

Spill Record Last Update: 2005-12-19
 Spiller Name: Not reported
 Spiller Company: PULLINI CONTRACTORS
 Spiller Address: Not reported
 Spiller Company: 001
 Contact Name: ED MALONE
 DEC Memo: "Prior to Sept, 2004 data translation this spill Lead_DEC Field was BREEN 2/2/04 - AUSTIN - SPILL TRANSFERRED FROM ENGELHARDT TO BREEN FOR NYCHA - END Closed after inspection on 3-12-04. George Breen"
 Remarks: "CONTRACTOR WAS REMOVING BOILER AND SPILLED THE OIL"

All Materials:
 Site ID: 162121
 Operable Unit ID: 1045595
 Operable Unit: 01
 Material ID: 339272
 Material Code: 0002A
 Material Name: #4 fuel oil
 Case No.: Not reported
 Material FA: Petroleum
 Quantity: 5.00
 Units: G
 Recovered: .00
 Oxygenate: Not reported

BC460
SSE
1/4-1/2
0.483 mi.
2549 ft.

349 E 106TH ST/MANH/GETTY
349 EAST 106TH STREET
NEW YORK CITY, NY
Site 1 of 2 in cluster BC

NY LTANKS **S104275624**
N/A

Relative:
Lower
Actual:
13 ft.

LTANKS:
 Facility ID: 9009295
 Site ID: 170219
 Closed Date: 1992-07-16
 Spill Number: 9009295
 Spill Date: 1990-11-26
 Spill Cause: Tank Test Failure
 Spill Source: Gasoline Station or other PBS Facility
 Spill Class: B3
 Cleanup Ceased: 1992-07-16
 SWIS: 3101
 Investigator: SULLIVAN
 Referred To: Not reported
 Reported to Dept: 1990-11-26
 CID: Not reported
 Water Affected: Not reported
 Spill Notifier: Tank Tester
 Last Inspection: Not reported
 Recommended Penalty: False
 Meets Standard: True
 UST Involvement: True
 Remediation Phase: 0
 Date Entered In Computer: 1990-12-10
 Spill Record Last Update: 1992-07-28
 Spiller Name: Not reported
 Spiller Company: GETTY

Map ID
 Direction
 Distance
 Elevation

MAP FINDINGS

Site

Database(s)

EDR ID Number
 EPA ID Number

349 E 106TH ST/MANH/GETTY (Continued)

S104275624

Spiller Address: Not reported
 Spiller County: 999
 Spiller Contact: Not reported
 Spiller Phone: Not reported
 Spiller Extention: Not reported
 DEC Region: 2
 DER Facility ID: 143229
 DEC Memo: ""
 Remarks: "(12) 550 GAL TANKS FAILED AIR PRESSURE TEST, NO LOSS OF PRODUCT, TO EMPTY & FILL WITH WATER, TO EXCAVATE & REMOVE."

All TTF:

Facility ID: 9009295
 Spill Number: 9009295
 Spill Tank Test: 1537933
 Site ID: 170219
 Tank Number: Not reported
 Tank Size: 0
 Material: 0009
 EPA UST: Not reported
 UST: Not reported
 Cause: Not reported
 Source: Not reported
 Test Method: 00
 Test Method 2: Unknown
 Leak Rate: .00
 Gross Fail: Not reported
 Modified By: Spills
 Last Modified Date: Not reported

All Materials:

Site ID: 170219
 Operable Unit ID: 946483
 Operable Unit: 01
 Material ID: 429519
 Material Code: 0009
 Material Name: gasoline
 Case No.: Not reported
 Material FA: Petroleum
 Quantity: -1.00
 Units: Not reported
 Recovered: .00
 Oxygenate: Not reported

**BC461
 SSE
 1/4-1/2
 0.490 mi.
 2586 ft.**

**318 EAST 106HT ST
 318 EAST 106TH ST
 NEW YORK, NY
 Site 2 of 2 in cluster BC**

**NY LTANKS S102673274
 N/A**

**Relative:
 Lower
 Actual:
 14 ft.**

LTANKS:
 Facility ID: 9514717
 Site ID: 247963
 Closed Date: 1996-02-16
 Spill Number: 9514717
 Spill Date: 1996-02-16
 Spill Cause: Tank Overfill

Map ID
Direction
Distance
Elevation

MAP FINDINGS

Site

Database(s)

EDR ID Number
EPA ID Number

318 EAST 106HT ST (Continued)

S102673274

Spill Source: Commercial/Industrial
Spill Class: C4
Cleanup Ceased: Not reported
SWIS: 3101
Investigator: JMKRIMGO
Referred To: Not reported
Reported to Dept: 1996-02-16
CID: 252
Water Affected: Not reported
Spill Notifier: Other
Last Inspection: Not reported
Recommended Penalty: False
Meets Standard: False
UST Involvement: False
Remediation Phase: 0
Date Entered In Computer: 1996-02-16
Spill Record Last Update: 1996-02-28
Spiller Name: UNKNOWN
Spiller Company: Unknown
Spiller Address: UNKNOWN
Spiller County: 999
Spiller Contact: JOHN GOODWIN
Spiller Phone: (718) 932-9075
Spiller Extention: Not reported
DEC Region: 2
DER Facility ID: 203596
DEC Memo: "Prior to Sept, 2004 data translation this spill Lead_DEC Field was KRIMGOLD will clean up 02/17/96"
Remarks: "order for 1200 gals at 800 gals tank overfilled onto concrete floor-clean up to begin shortly"

All Materials:
Site ID: 247963
Operable Unit ID: 1029260
Operable Unit: 01
Material ID: 354843
Material Code: 0002A
Material Name: #4 fuel oil
Case No.: Not reported
Material FA: Petroleum
Quantity: 10.00
Units: G
Recovered: .00
Oxygenate: Not reported

BD462
South
1/4-1/2
0.490 mi.
2587 ft.

AMOCO
1599 LEXINGTON AV
NEW YORK CITY, NY
Site 1 of 2 in cluster BD

NY LTANKS **S104782092**
N/A

Relative:
Higher
Actual:
48 ft.

LTANKS:
Facility ID: 0005828
Site ID: 141296
Closed Date: 2004-10-01
Spill Number: 0005828
Spill Date: 2000-08-15

Map ID
Direction
Distance
Elevation

MAP FINDINGS

Site

Database(s)

EDR ID Number
EPA ID Number

AMOCO (Continued)

S104782092

Spill Cause: Tank Failure
Spill Source: Commercial/Industrial
Spill Class: B3
Cleanup Ceased: Not reported
SWIS: 3101
Investigator: KMFOLEY
Referred To: Not reported
Reported to Dept: 2000-08-15
CID: 270
Water Affected: Not reported
Spill Notifier: Affected Persons
Last Inspection: Not reported
Recommended Penalty: False
Meets Standard: False
UST Involvement: False
Remediation Phase: 0
Date Entered In Computer: 2000-08-15
Spill Record Last Update: 2004-10-04
Spiller Name: ADAM WOLF
Spiller Company: WOLF PETROLEUM
Spiller Address: 55 JERICO TURNPIKE
Spiller County: 001
Spiller Contact: CALLER
Spiller Phone: Not reported
Spiller Extention: Not reported
DEC Region: 2
DER Facility ID: 120669
DEC Memo: "Prior to Sept, 2004 data translation this spill Lead_DEC Field was K FOLEY 5/14/2003 Tipple updating/ transferred from Tipple to Vought-Amoco service station 12/3/03 Reassigned from Vought to Foley. Bill Wolf Petroleum site. Consultant is National Environmental Management Associates (Bruce Beck). 2/10/04 Received letter from Merritt Engineering Consultants (MEC, 28-08 Bayside Lane, Bayside NY 11358 [718-767-7997]). They performed a Phase I site assessment and would like additional info on spill. 2/12/04 Spoke to Bruce Beck(631-422-3370). He will call back with more information on site history. He suspects that there will be a UST closure report for this site. 2/13/04 Left message for C. Merritt regarding FOIL. 2/17/04 Spoke to B. Beck. This was one of several waste oil tank removals completed in 2000. He has UST closure report which had some hits in soil for PAHs above STARS criteria. Do not exceed TAGM guidance. No VOCs or metals detected. Will meet on 2/25/04 to discuss Wolf sites status. 2/17/04 Left message for C. Merritt regarding FOIL. 2/18/04 Spoke to C. Merritt. Emailed FOIL application. He probably will not FOIL file since it was a small waste oil tank removal. 2/25/04 B. Beck hand-delivered UST closure report(dated 2/2/01) for one steel 550gal waste oil tank. 4/30/04 Waste oil tank removed 8/15/00. Tank appeared to be in poor condition with some holes and pitting. Excavation was visually inspected and showed some signs of contamination. Minor odors and staining was observed. DTW estimated at 35' bgs. PID screening showed contamination within soils located on top of and at or mid level of the UST. PID range 0-50ppm. Soil samples were taken from the floor and walls of the excavation. EX-1 through EX-4 were taken from the bottom. EX-5 and EX-6 were composited from the walls(midway from excavation bottom). TAGM 4046 exceeded for PAHs in excavation samples. Based upon discussions with DEC, three borings were taken, B-1 and B-2 within the tank excavation

Map ID
Direction
Distance
Elevation

MAP FINDINGS

Site

Database(s)

EDR ID Number
EPA ID Number

AMOCO (Continued)

S104782092

Remarks: and B-3 as a background sample. Samples were collected at 8-10' below the original excavation bottom. All three boring samples were undetect for SVOCs. Toluene(13 and 5.8ppb) and Xylenes(8.4 and 8.9ppb) were detected in soil. 10/1/04 NFA mailed.
"contaminated soil discovered from tank removal"

All Materials:

Site ID: 141296
Operable Unit ID: 826800
Operable Unit: 01
Material ID: 546971
Material Code: 0022
Material Name: waste oil/used oil
Case No.: Not reported
Material FA: Petroleum
Quantity: .00
Units: G
Recovered: .00
Oxygenate: Not reported

Facility ID: 9013137
Site ID: 80907
Closed Date: 1991-03-27
Spill Number: 9013137
Spill Date: 1991-03-26
Spill Cause: Tank Overfill
Spill Source: Gasoline Station or other PBS Facility
Spill Class: Not reported
Cleanup Ceased: 1991-03-27
SWIS: 3101
Investigator: SIGONA
Referred To: Not reported
Reported to Dept: 1991-03-26
CID: Not reported
Water Affected: Not reported
Spill Notifier: Local Agency
Last Inspection: Not reported
Recommended Penalty: False
Meets Standard: True
UST Involvement: True
Remediation Phase: 0
Date Entered In Computer: 1991-04-04
Spill Record Last Update: 2004-09-30
Spiller Name: Not reported
Spiller Company: ISLAND TRANSPORTATION
Spiller Address: Not reported
Spiller County: 001
Spiller Contact: Not reported
Spiller Phone: Not reported
Spiller Extention: Not reported
DEC Region: 2
DER Facility ID: 74928
DEC Memo: ""
Remarks: "NYCFD DIKED THE SEWER,NYCDEP & ISLAND TRANSPORTATION ARE RESPONDING,NOOTHER AGENCIES INVOLVED."

All Materials:

Map ID
 Direction
 Distance
 Elevation

MAP FINDINGS

Site

Database(s)

EDR ID Number
 EPA ID Number

AMOCO (Continued)

S104782092

Site ID: 80907
 Operable Unit ID: 953054
 Operable Unit: 01
 Material ID: 426030
 Material Code: 0009
 Material Name: gasoline
 Case No.: Not reported
 Material FA: Petroleum
 Quantity: 50.00
 Units: G
 Recovered: .00
 Oxygenate: Not reported

**463
 SE
 1/4-1/2
 0.491 mi.
 2593 ft.**

**CLOSED-LACKOF RECENT INFO
 2130 FIRST AVE
 NEW YORK CITY, NY**

**NY LTANKS S104275515
 N/A**

**Relative:
 Lower
 Actual:
 8 ft.**

LTANKS:
 Facility ID: 8803679
 Site ID: 253942
 Closed Date: 2003-03-05
 Spill Number: 8803679
 Spill Date: 1988-07-25
 Spill Cause: Tank Test Failure
 Spill Source: Commercial/Industrial
 Spill Class: C4
 Cleanup Ceased: Not reported
 SWIS: 3101
 Investigator: ADMIN. CLOSED
 Referred To: Not reported
 Reported to Dept: 1988-07-28
 CID: Not reported
 Water Affected: Not reported
 Spill Notifier: Tank Tester
 Last Inspection: Not reported
 Recommended Penalty: False
 Meets Standard: False
 UST Involvement: False
 Remediation Phase: 0
 Date Entered In Computer: 1988-08-02
 Spill Record Last Update: 2003-03-14
 Spiller Name: Not reported
 Spiller Company: CONT. OIL CONTROL COMBUST
 Spiller Address: 2130 FIRST AVE
 Spiller County: 001
 Spiller Contact: Not reported
 Spiller Phone: Not reported
 Spiller Extention: Not reported
 DEC Region: 2
 DER Facility ID: 207992
 DEC Memo: "Prior to Sept, 2004 data translation this spill Lead_DEC Field was ADMIN.CLOSED 03/05/2003- Closed Due To The Nature / Extent Of The Spill Report"
 Remarks: "25K TANK FAILED WITH A LEAK RATE OF -5.656GPH, LEAKING FILL LINE, WILLEXCAVATE.CLOSED DUE TO LACK OF ANY RECENT INFO- DOES NOT MEET ANY

Map ID
Direction
Distance
Elevation

MAP FINDINGS

Site

Database(s)

EDR ID Number
EPA ID Number

CLOSED-LACKOF RECENT INFO (Continued)

S104275515

CLEAN UP REQUIREMENTS."

All TTF:

Facility ID: 8803679
Spill Number: 8803679
Spill Tank Test: 1534357
Site ID: 253942
Tank Number: Not reported
Tank Size: 0
Material: 0001
EPA UST: Not reported
UST: Not reported
Cause: Not reported
Source: Not reported
Test Method: 00
Test Method 2: Unknown
Leak Rate: .00
Gross Fail: Not reported
Modified By: Spills
Last Modified Date: Not reported

All Materials:

Site ID: 253942
Operable Unit ID: 918838
Operable Unit: 01
Material ID: 459219
Material Code: 0001A
Material Name: #2 fuel oil
Case No.: Not reported
Material FA: Petroleum
Quantity: -1.00
Units: L
Recovered: .00
Oxygenate: Not reported

464
SSW
1/4-1/2
0.491 mi.
2593 ft.

**CON EDISON
1475 MADISON AVE
NEW YORK, NY 10029**

**NY LTANKS S104073542
NY MANIFEST N/A**

**Relative:
Higher
Actual:
37 ft.**

LTANKS:

Facility ID: 9304947
Site ID: 313208
Closed Date: 2005-03-17
Spill Number: 9304947
Spill Date: 1993-07-20
Spill Cause: Tank Test Failure
Spill Source: Commercial/Industrial
Spill Class: C3
Cleanup Ceased: Not reported
SWIS: 3101
Investigator: JAKOLLEE
Referred To: Not reported
Reported to Dept: 1993-07-20
CID: Not reported
Water Affected: Not reported

Map ID
Direction
Distance
Elevation

MAP FINDINGS

Site

Database(s)

EDR ID Number
EPA ID Number

CON EDISON (Continued)

S104073542

Spill Notifier: Tank Tester
Last Inspection: Not reported
Recommended Penalty: False
Meets Standard: True
UST Involvement: False
Remediation Phase: 0
Date Entered In Computer: 1993-07-21
Spill Record Last Update: 2005-03-17
Spiller Name: Not reported
Spiller Company: NYC HOUSING AUTHORITY
Spiller Address: Not reported
Spiller County: 001
Spiller Contact: Not reported
Spiller Phone: Not reported
Spiller Extention: Not reported
DEC Region: 2
DER Facility ID: 252539
DEC Memo: "This spill closed to consolidate with open spill no. 0207863 (contaminated soil found during tank pull). - J. Kolley"
Remarks: "WILL INVESTIGATE. SEE SPILL # 9405399"

All TTF:

Facility ID: 9304947
Spill Number: 9304947
Spill Tank Test: 1541786
Site ID: 313208
Tank Number: 003
Tank Size: 0
Material: 0001
EPA UST: Not reported
UST: Not reported
Cause: Not reported
Source: Not reported
Test Method: 00
Test Method 2: Unknown
Leak Rate: .00
Gross Fail: Not reported
Modified By: Spills
Last Modified Date: Not reported

All Materials:

Site ID: 313208
Operable Unit ID: 983223
Operable Unit: 01
Material ID: 398419
Material Code: 0001A
Material Name: #2 fuel oil
Case No.: Not reported
Material FA: Petroleum
Quantity: .00
Units: L
Recovered: .00
Oxygenate: Not reported

Facility ID: 9405399
Site ID: 313209

Map ID
Direction
Distance
Elevation

MAP FINDINGS

Site

Database(s)

EDR ID Number
EPA ID Number

CON EDISON (Continued)

S104073542

Closed Date: 1997-08-25
Spill Number: 9405399
Spill Date: 1994-07-20
Spill Cause: Tank Test Failure
Spill Source: Institutional, Educational, Gov., Other
Spill Class: C3
Cleanup Ceased: Not reported
SWIS: 3101
Investigator: HEALY
Referred To: Not reported
Reported to Dept: 1994-07-20
CID: Not reported
Water Affected: Not reported
Spill Notifier: Tank Tester
Last Inspection: Not reported
Recommended Penalty: False
Meets Standard: False
UST Involvement: False
Remediation Phase: 0
Date Entered In Computer: 1994-08-01
Spill Record Last Update: 2005-03-17
Spiller Name: Not reported
Spiller Company: NYCHA
Spiller Address: Not reported
Spiller County: 001
Spiller Contact: Not reported
Spiller Phone: Not reported
Spiller Extention: Not reported
DEC Region: 2
DER Facility ID: 252539
DEC Memo: ""
Remarks: "TO INVESTIGATE BY MONITORING TANK LEVEL."

All TTF:

Facility ID: 9405399
Spill Number: 9405399
Spill Tank Test: 1542963
Site ID: 313209
Tank Number: 003
Tank Size: 0
Material: 0002
EPA UST: Not reported
UST: Not reported
Cause: Not reported
Source: Not reported
Test Method: 00
Test Method 2: Unknown
Leak Rate: .00
Gross Fail: Not reported
Modified By: Spills
Last Modified Date: Not reported

All Materials:

Site ID: 313209
Operable Unit ID: 999554
Operable Unit: 01
Material ID: 381988

Map ID
Direction
Distance
Elevation

MAP FINDINGS

Site

Database(s)

EDR ID Number
EPA ID Number

CON EDISON (Continued)

S104073542

Material Code: 0002A
Material Name: #4 fuel oil
Case No.: Not reported
Material FA: Petroleum
Quantity: -1.00
Units: G
Recovered: .00
Oxygenate: Not reported

Facility ID: 9706325
Site ID: 324510
Closed Date: 1999-03-24
Spill Number: 9706325
Spill Date: 1997-08-25
Spill Cause: Tank Test Failure
Spill Source: Institutional, Educational, Gov., Other
Spill Class: B3
Cleanup Ceased: Not reported
SWIS: 3101
Investigator: SACCACIO
Referred To: Not reported
Reported to Dept: 1997-08-25
CID: 252
Water Affected: Not reported
Spill Notifier: Tank Tester
Last Inspection: Not reported
Recommended Penalty: False
Meets Standard: False
UST Involvement: False
Remediation Phase: 0
Date Entered In Computer: 1997-08-25
Spill Record Last Update: 1999-03-24
Spiller Name: FRANK OCELLO
Spiller Company: NYC HOUSING AUTHORITY
Spiller Address: Not reported
Spiller County: 001
Spiller Contact: FRANK OCELLO
Spiller Phone: (212) 306-3229
Spiller Extention: Not reported
DEC Region: 2
DER Facility ID: 261389
DEC Memo: ""
Remarks: "tank will be emptied so that leak can be located and repaired "

All TTF:

Facility ID: 9706325
Spill Number: 9706325
Spill Tank Test: 1545286
Site ID: 324510
Tank Number: 3
Tank Size: 25000
Material: 0001
EPA UST: Not reported
UST: Not reported
Cause: Not reported
Source: Not reported
Test Method: 03

Map ID
Direction
Distance
Elevation

MAP FINDINGS

Site

Database(s)

EDR ID Number
EPA ID Number

CON EDISON (Continued)

S104073542

Test Method 2: Horner EZ Check I or II
Leak Rate: .00
Gross Fail: Not reported
Modified By: Spills
Last Modified Date: Not reported

All Materials:

Site ID: 324510
Operable Unit ID: 1049691
Operable Unit: 01
Material ID: 331910
Material Code: 0001A
Material Name: #2 fuel oil
Case No.: Not reported
Material FA: Petroleum
Quantity: .00
Units: G
Recovered: .00
Oxygenate: Not reported

NY MANIFEST:

Country: USA
EPA ID: NYP004813420
Facility Status: Not reported
Location Address 1: 1475 MADISON AVE
Code: BP
Location Address 2: SB 50640
Total Tanks: Not reported
Location City: NEW YORK
Location State: NY
Location Zip: Not reported
Location Zip 4: Not reported

NY MANIFEST:

EPAID: NYP004813420
Mailing Name: CON EDISON
Mailing Contact: DENNIS HUACON
Mailing Address 1: 4 IRVING PL 15TH FL
Mailing Address 2: Not reported
Mailing City: NEW YORK
Mailing State: NY
Mailing Zip: 10003
Mailing Zip 4: Not reported
Mailing Country: USA
Mailing Phone: 2124603770

NY MANIFEST:

Document ID: Not reported
Manifest Status: Not reported
seq: Not reported
Year: 2015
Trans1 State ID: NJ0000027193
Trans2 State ID: Not reported
Generator Ship Date: 07/27/2015
Trans1 Recv Date: 07/27/2015

Map ID
 Direction
 Distance
 Elevation

MAP FINDINGS

Site

Database(s)

EDR ID Number
 EPA ID Number

CON EDISON (Continued)

S104073542

Trans2 Recv Date: Not reported
 TSD Site Recv Date: 07/28/2015
 Part A Recv Date: Not reported
 Part B Recv Date: Not reported
 Generator EPA ID: NYP004813420
 Trans1 EPA ID: Not reported
 Trans2 EPA ID: Not reported
 TSD ID 1: NJD002200046
 TSD ID 2: Not reported
 Manifest Tracking Number: 014472545JJK
 Import Indicator: N
 Export Indicator: N
 Discr Quantity Indicator: N
 Discr Type Indicator: N
 Discr Residue Indicator: N
 Discr Partial Reject Indicator: N
 Discr Full Reject Indicator: N
 Manifest Ref Number: Not reported
 Alt Facility RCRA ID: Not reported
 Alt Facility Sign Date: Not reported
 MGMT Method Type Code: H110
 Waste Code: Not reported
 Waste Code: Not reported
 Waste Code: Not reported
 Waste Code: Not reported
 Waste Code: Not reported
 Waste Code: Not reported
 Quantity: 500
 Units: P - Pounds
 Number of Containers: 1
 Container Type: TT - Cargo tank, tank trucks
 Handling Method: T Chemical, physical, or biological treatment.
 Specific Gravity: 1
 Waste Code: D008
 Waste Code 1_2: Not reported
 Waste Code 1_3: Not reported
 Waste Code 1_4: Not reported
 Waste Code 1_5: Not reported
 Waste Code 1_6: Not reported

[Click this hyperlink](#) while viewing on your computer to access
 2 additional NY_MANIFEST: record(s) in the EDR Site Report.

BD465
South
1/4-1/2
0.492 mi.
2598 ft.

23 PRECINCT NYPD -DDC
164 EAST 102ND STREET
MANHATTAN, NY
Site 2 of 2 in cluster BD

NY LTANKS **S100494620**
N/A

Relative:
Higher
Actual:
35 ft.

LTANKS:
 Facility ID: 9214349
 Site ID: 279388
 Closed Date: 2003-10-31
 Spill Number: 9214349
 Spill Date: 1993-03-29
 Spill Cause: Tank Test Failure
 Spill Source: Institutional, Educational, Gov., Other

Map ID
Direction
Distance
Elevation

MAP FINDINGS

Site

Database(s)

EDR ID Number
EPA ID Number

23 PRECINCT NYPD -DDC (Continued)

S100494620

Spill Class: C4
Cleanup Ceased: Not reported
SWIS: 3101
Investigator: JMKRIMGO
Referred To: Not reported
Reported to Dept: 1993-03-29
CID: Not reported
Water Affected: Not reported
Spill Notifier: Tank Tester
Last Inspection: Not reported
Recommended Penalty: False
Meets Standard: False
UST Involvement: True
Remediation Phase: 0
Date Entered In Computer: 1993-04-01
Spill Record Last Update: 2004-12-22
Spiller Name: Not reported
Spiller Company: N.Y.C. P.D.
Spiller Address: Not reported
Spiller County: 001
Spiller Contact: Not reported
Spiller Phone: Not reported
Spiller Extention: Not reported
DEC Region: 2
DER Facility ID: 118123
DEC Memo: "Prior to Sept, 2004 data translation this spill Lead_DEC Field was
KRIMGOLD TANKS REMOVED IN 1996. POST EXCAVATION SAMPLING SHOWS SOIL
CONTAMINATION BY VOLATILES AND SEMI-VOLATILES. 2/28/02. SITE HAS BEEN
REMEDIATED BY DDC CONTRACTOR. SEE DDC FILE. NFA."

Remarks: "TANK 2, 3 & 4 FAILED."

All TTF:

Facility ID: 9214349
Spill Number: 9214349
Spill Tank Test: 1541322
Site ID: 279388
Tank Number: Not reported
Tank Size: 0
Material: 0009
EPA UST: Not reported
UST: Not reported
Cause: Not reported
Source: Not reported
Test Method: 00
Test Method 2: Unknown
Leak Rate: .00
Gross Fail: Not reported
Modified By: Spills
Last Modified Date: Not reported

All Materials:

Site ID: 279388
Operable Unit ID: 978418
Operable Unit: 01
Material ID: 400568
Material Code: 0009
Material Name: gasoline

Map ID
Direction
Distance
Elevation

MAP FINDINGS

Site

Database(s)

EDR ID Number
EPA ID Number

23 PRECINCT NYPD -DDC (Continued)

S100494620

Case No.: Not reported
Material FA: Petroleum
Quantity: .00
Units: L
Recovered: .00
Oxygenate: Not reported

Facility ID: 9211682
Site ID: 138131
Closed Date: 2002-02-28
Spill Number: 9211682
Spill Date: 1993-01-11
Spill Cause: Tank Failure
Spill Source: Institutional, Educational, Gov., Other
Spill Class: B3
Cleanup Ceased: Not reported
SWIS: 3101
Investigator: JMKRIMGO
Referred To: Not reported
Reported to Dept: 1993-01-12
CID: Not reported
Water Affected: Not reported
Spill Notifier: Responsible Party
Last Inspection: Not reported
Recommended Penalty: False
Meets Standard: False
UST Involvement: True
Remediation Phase: 0
Date Entered In Computer: 1993-01-14
Spill Record Last Update: 2004-12-22
Spiller Name: Not reported
Spiller Company: Not reported
Spiller Address: Not reported
Spiller County: 001
Spiller Contact: Not reported
Spiller Phone: Not reported
Spiller Extension: Not reported
DEC Region: 2
DER Facility ID: 118123
DEC Memo: "Prior to Sept, 2004 data translation this spill Lead_DEC Field was KRINGOLD 10/10/95: This is additional information about material spilled from the translation of the old spill file: FUMES. 550 gal gasoline UST was removed together with contaminated soil. GW analyticals do not show contamination above groundwater standards."

Remarks: "FUMES NOTICED IN LOCKER ROOM-SUSPECTED U.G. TANK-TANK IS BEING PUMPED WILL BE REPLACED"

All Materials:
Site ID: 138131
Operable Unit ID: 976135
Operable Unit: 01
Material ID: 405069
Material Code: 0009
Material Name: gasoline
Case No.: Not reported
Material FA: Petroleum
Quantity: -1.00

Map ID
 Direction
 Distance
 Elevation

MAP FINDINGS

Site

Database(s)

EDR ID Number
 EPA ID Number

23 PRECINCT NYPD -DDC (Continued)

S100494620

Units: L
 Recovered: .00
 Oxygenate: Not reported

**466
 WNW
 1/4-1/2
 0.493 mi.
 2604 ft.**

**APARTMENT BUILDING
 200 WEST 111TH STREET
 NEW YORK, NY 10026**

NY LTANKS

**S108059380
 N/A**

**Relative:
 Higher
 Actual:
 37 ft.**

LTANKS:
 Facility ID: 0603385
 Site ID: 366102
 Closed Date: 2008-11-03
 Spill Number: 0603385
 Spill Date: 2006-06-27
 Spill Cause: Tank Test Failure
 Spill Source: Private Dwelling
 Spill Class: C4
 Cleanup Ceased: Not reported
 SWIS: 3101
 Investigator: VSZHUNE
 Referred To: Not reported
 Reported to Dept: 2006-06-27
 CID: 409
 Water Affected: Not reported
 Spill Notifier: Tank Tester
 Last Inspection: Not reported
 Recommended Penalty: False
 Meets Standard: False
 UST Involvement: False
 Remediation Phase: 0
 Date Entered In Computer: 2006-06-27
 Spill Record Last Update: 2008-12-26
 Spiller Name: MARLON JOESPH
 Spiller Company: APARTMENT BUILDING
 Spiller Address: 200 WEST 111TH ST
 Spiller County: 001
 Spiller Contact: MARLON JOESPH
 Spiller Phone: (718) 624-4842
 Spiller Extention: 109
 DEC Region: 2
 DER Facility ID: 28556
 DEC Memo: "06/28/06-Zhune-Called Marlon Joseph from PTC (718)624-4842 and He gave me the following information: address, name and phone # of the owner: P.O.Box 8496 New york, NY 10150, 212-6637858, Ms.Carole Williams. He said thank capacity is 6000 gals and the product stored is #4 fuel oil, registration shows 6000 gals, #2 fuel oil. The thank is located in the basement in the tank room and it is in used. He said the problem is not in the thank is coming for one of the line so next step they are going to evacuate the tank and retest it. I also called carole Williams I let her know that DEC Is sending a TTF letter to her. She gave me her address: P.O. Box 8525 New York, NY 10150 and Fax # 917-4930477. Carol PH # 212 6637858 07/6/06- Results of the test was received. Petroleum tank Cleaners tested the tank on june 27.2008. The ullage portion failed the test. 08/28/08- Carol Williams Manager of the building sent a letter and the results of the

Map ID
Direction
Distance
Elevation

MAP FINDINGS

Site

Database(s)

EDR ID Number
EPA ID Number

APARTMENT BUILDING (Continued)

S108059380

Tank and system tightness test and the invoice. The invoice described the work that was performed On March 13, 2008: 3/13/2008-Removed existing 3 fill line. Installed new 2 fill line. 3/18/2008Re- tested tank and System. Tank passed the test Rental 2-275 gallons temporary fuel oil storage tanks from 3/6/08 to 3/18/2008 3/18/2008 Temp tank Removed. Petroleum Tank Cleaners tested the tank on February 28, 2008 Only the tank passed the test. Petroleum Tank Cleaners tested the system on March, 18, 2008. The system passed test. 09/02/08- Zhune spoke to Mark Salamack from PTC. Mark verbally said he did not see any contamination but we are waiting for a writtten report. 09/03/08- PTC sent a letter saying the following. The facility is an apartment building that has a 60000 gallon above ground #4 fuel storage tank. This tsank was tested on 27, June 2006 for refinancing of the building and failed. In February of this Year PTC was contacted by the manager of the building to investigate and remedy the source of failure. The tank was emptied and all the lines were tested and the tank isolated and tested by itsel. The fill line was found to leak, all other lines were good and the tank only test passed. Subsequently the fill line wich is entirely above ground was replaced. There was no actual hole in the line, just some loose fittings that. although soaked with oil has no dripped any oil. During this work no contamination. The tank system was tested on 18, March 2008 and passed. "

Remarks: "ABOVE LIQUID LEAK."

All TTF:

Facility ID: 0603385
Spill Number: 0603385
Spill Tank Test: 1550084
Site ID: 366102
Tank Number: 1
Tank Size: 4000
Material: 0003
EPA UST: Not reported
UST: Not reported
Cause: Not reported
Source: Not reported
Test Method: 03
Test Method 2: Horner EZ Check I or II
Leak Rate: .00
Gross Fail: Not reported
Modified By: Watchdog
Last Modified Date: Not reported

All Materials:

Site ID: 366102
Operable Unit ID: 1124056
Operable Unit: 01
Material ID: 2113539
Material Code: 0003A
Material Name: #6 fuel oil
Case No.: Not reported
Material FA: Petroleum
Quantity: .00
Units: G
Recovered: .00
Oxygenate: Not reported

MAP FINDINGS

Map ID			EDR ID Number
Direction			EPA ID Number
Distance			
Elevation	Site	Database(s)	

467 ENE 1/4-1/2 0.495 mi. 2611 ft.	2211 THIRD AVENUE 2211 THIRD AVENUE NEW YORK CITY, NY	NY VCP	S118943177 N/A
---	--	---------------	---------------------------------

Relative: Lower Actual: 16 ft.	<p>VCP NYC:</p> <p>Project ID: 12CBCP037M</p> <p>Project Name: 2211 THIRD AVENUE</p> <p>Project Address: 2211 THIRD AVENUE</p> <p>Borough: MANHATTAN</p> <p>VCP NYC:</p> <p>Project ID: 12CBCP037M</p> <p>File Name: 2012-02-07.RIR</p> <p>URL: http://www.nyc.gov/html/oer/downloads/pdf/repository/NYCBCP_Manhattan/12CBCP037M/2012-02-07.12CBCP037M.2211_Third_Ave.RIR.pdf</p> <p>Project ID: 12CBCP037M</p> <p>File Name: 2012-02-08.RAWP_Draft</p> <p>URL: http://www.nyc.gov/html/oer/downloads/pdf/repository/NYCBCP_Manhattan/12CBCP037M/2012-02-08.12CBCP037M.2211_Third_Ave.RAWP_Draft.pdf</p> <p>Project ID: 12CBCP037M</p> <p>File Name: 2012-02-13.FactSheet-1</p> <p>URL: http://www.nyc.gov/html/oer/downloads/pdf/repository/NYCBCP_Manhattan/12CBCP037M/2012-02-13.12CBCP037M.2211_Third_Ave.FactSheet1.pdf</p> <p>Project ID: 12CBCP037M</p> <p>File Name: 2012-04-11.Stipulation_List</p> <p>URL: http://www.nyc.gov/html/oer/downloads/pdf/repository/NYCBCP_Manhattan/12CBCP037M/2012-04-11.12CBCP037M.2211_Third_Ave.StipList.pdf</p> <p>Project ID: 12CBCP037M</p> <p>File Name: 2012-05-10.Decision_Document</p> <p>URL: http://www.nyc.gov/html/oer/downloads/pdf/repository/NYCBCP_Manhattan/12CBCP037M/2012-05-10.12CBCP037M.2211_Third_Ave.Decision_Document.pdf</p> <p>Project ID: 12CBCP037M</p> <p>File Name: 2015-04-27.RAWP_Addendum_for_Contacts</p> <p>URL: http://www.nyc.gov/html/oer/downloads/pdf/repository/NYCBCP_Manhattan/12CBCP037M/2015-04-27.12CBCP037M.letter.RAWP_Addendum_for_Contacts.pdf</p> <p>Project ID: 12CBCP037M</p> <p>File Name: 2015-06-08.RAWP_Addendum_for_End-Point_Sampling</p> <p>URL: http://www.nyc.gov/html/oer/downloads/pdf/repository/NYCBCP_Manhattan/12CBCP037M/2015-06-08.12CBCP037M.letter.RAWP_Addendum_End-Point_Sampling.pdf</p> <p>Project ID: 12CBCP037M</p> <p>File Name: 2015-06-18.Factsheet-2</p> <p>URL: http://www.nyc.gov/html/oer/downloads/pdf/repository/NYCBCP_Manhattan/12CBCP037M/2015-06-18.12CBCP037M.doc.2211_Third_Avenue.Factsheet-2.pdf</p> <p>Project ID: 12CBCP037M</p> <p>File Name: 2015-06-18.Translated_FactSheet-2</p> <p>URL: http://www.nyc.gov/html/oer/downloads/pdf/repository/NYCBCP_Manhattan/12CBCP037M/2015-06-18.12CBCP037M.doc.2211_Third_Avenue.Translated_FactSheet-2.pdf</p>		
---	--	--	--

Map ID
 Direction
 Distance
 Elevation

MAP FINDINGS

Site

Database(s)

EDR ID Number
 EPA ID Number

2211 THIRD AVENUE (Continued)

S118943177

Project ID: 12CBCP037M
 File Name: 2017-07-19.RAR
 URL: http://www.nyc.gov/html/oer/downloads/pdf/repository/NYCBCP_Manhattan/12CBCP037M/2017-07-19.RAR.pdf

Project ID: 12CBCP037M
 File Name: 2017-07-21.Notice_of_Completion
 URL: http://www.nyc.gov/html/oer/downloads/pdf/repository/NYCBCP_Manhattan/12CBCP037M/2017-07-21.NOC.pdf

Project ID: 12CBCP037M
 File Name: 2017-07-21.Factsheet-3
 URL: http://www.nyc.gov/html/oer/downloads/pdf/repository/NYCBCP_Manhattan/12CBCP037M/2017-07-21.Factsheet-3.pdf

Project ID: 12CBCP037M
 File Name: 2017-07-21.Translated_Factsheet-3
 URL: http://www.nyc.gov/html/oer/downloads/pdf/repository/NYCBCP_Manhattan/12CBCP037M/2017-07-21.Translated_Factsheet-3.pdf

468
SE
 1/2-1
 0.533 mi.
 2814 ft.

CON EDISON - EAST 108TH ST. STATION MGP
108TH ST. WEST OF FIRST AVE.
NEW YORK, NY 10029

EDR MGP 1008407980
N/A

Relative: Manufactured Gas Plants:
Lower No additional information available

Actual:
 9 ft.

469
ESE
 1/2-1
 0.685 mi.
 3615 ft.

CON EDISON - EAST 115TH ST. WORKS MGP
EAST 114TH - EAST 116TH STS.
NEW YORK, NY 10029

EDR MGP 1008407982
N/A

Relative: Manufactured Gas Plants:
Lower No additional information available

Actual:
 9 ft.

470
South
 1/2-1
 0.741 mi.
 3912 ft.

CON EDISON - EAST 99TH ST. WORKS MGP
EAST 98TH - EAST 99TH STS.
NEW YORK, NY 10029

EDR MGP 1008407990
N/A

Relative: Manufactured Gas Plants:
Lower No additional information available

Actual:
 14 ft.

Count: 10 records.

ORPHAN SUMMARY

City	EDR ID	Site Name	Site Address	Zip	Database(s)
MANHATTAN	S108146260	CONED, MANHATTAN COKING	110TH STREET	10025	NY HSWDS
NEW YORK	S108239544	CE - E. 108TH ST. STATION	108TH ST. WEST OF FIRST AVE.	10029	NY VCP
NEW YORK	S108239562	CE - E. 111TH ST. WORKS	EAST 110TH - EAST 112TH STS.	10029	NY VCP
NEW YORK	S108239563	CE - E. 115TH ST. MGP	EAST 114TH - EAST 116TH STS.	10029	NY VCP
NEW YORK	S105684671	CE - E. 11TH ST. MGP	EAST 11TH - EAST 13TH STS.	10029	NY VCP
NEW YORK	S113917049	1ST AVENUE AND EAST 90TH STREET	1ST AVENUE AND EAST 90TH STREE	10128	NY SHWS
NEW YORK	S108984505	CE - E. 99TH ST. WORKS	EAST 98TH - EAST 99TH STS.	10029	NY VCP
NEW YORK CITY	S113916742	PLEASANT AVENUE PLUME TRACKDOWN	PLEASANT AVENUE	10029	NY SHWS
NEW YORK COUNTY	S109208061	208153; MADISON AVE	MADISON AVE		NY Spills
NEW YORK COUNTY	S109207928	206392; MADISON AVE	MADISON AVE		NY Spills

GOVERNMENT RECORDS SEARCHED / DATA CURRENCY TRACKING

To maintain currency of the following federal and state databases, EDR contacts the appropriate governmental agency on a monthly or quarterly basis, as required.

Number of Days to Update: Provides confirmation that EDR is reporting records that have been updated within 90 days from the date the government agency made the information available to the public.

STANDARD ENVIRONMENTAL RECORDS

Federal NPL site list

NPL: National Priority List

National Priorities List (Superfund). The NPL is a subset of CERCLIS and identifies over 1,200 sites for priority cleanup under the Superfund Program. NPL sites may encompass relatively large areas. As such, EDR provides polygon coverage for over 1,000 NPL site boundaries produced by EPA's Environmental Photographic Interpretation Center (EPIC) and regional EPA offices.

Date of Government Version: 12/11/2017	Source: EPA
Date Data Arrived at EDR: 12/22/2017	Telephone: N/A
Date Made Active in Reports: 01/05/2018	Last EDR Contact: 02/06/2018
Number of Days to Update: 14	Next Scheduled EDR Contact: 04/16/2018
	Data Release Frequency: Quarterly

NPL Site Boundaries

Sources:

EPA's Environmental Photographic Interpretation Center (EPIC)
Telephone: 202-564-7333

EPA Region 1
Telephone 617-918-1143

EPA Region 6
Telephone: 214-655-6659

EPA Region 3
Telephone 215-814-5418

EPA Region 7
Telephone: 913-551-7247

EPA Region 4
Telephone 404-562-8033

EPA Region 8
Telephone: 303-312-6774

EPA Region 5
Telephone 312-886-6686

EPA Region 9
Telephone: 415-947-4246

EPA Region 10
Telephone 206-553-8665

Proposed NPL: Proposed National Priority List Sites

A site that has been proposed for listing on the National Priorities List through the issuance of a proposed rule in the Federal Register. EPA then accepts public comments on the site, responds to the comments, and places on the NPL those sites that continue to meet the requirements for listing.

Date of Government Version: 12/11/2017	Source: EPA
Date Data Arrived at EDR: 12/22/2017	Telephone: N/A
Date Made Active in Reports: 01/05/2018	Last EDR Contact: 02/06/2018
Number of Days to Update: 14	Next Scheduled EDR Contact: 05/21/2018
	Data Release Frequency: Quarterly

NPL LIENS: Federal Superfund Liens

Federal Superfund Liens. Under the authority granted the USEPA by CERCLA of 1980, the USEPA has the authority to file liens against real property in order to recover remedial action expenditures or when the property owner received notification of potential liability. USEPA compiles a listing of filed notices of Superfund Liens.

Date of Government Version: 10/15/1991	Source: EPA
Date Data Arrived at EDR: 02/02/1994	Telephone: 202-564-4267
Date Made Active in Reports: 03/30/1994	Last EDR Contact: 08/15/2011
Number of Days to Update: 56	Next Scheduled EDR Contact: 11/28/2011
	Data Release Frequency: No Update Planned

GOVERNMENT RECORDS SEARCHED / DATA CURRENCY TRACKING

Federal Delisted NPL site list

Delisted NPL: National Priority List Deletions

The National Oil and Hazardous Substances Pollution Contingency Plan (NCP) establishes the criteria that the EPA uses to delete sites from the NPL. In accordance with 40 CFR 300.425.(e), sites may be deleted from the NPL where no further response is appropriate.

Date of Government Version: 12/11/2017	Source: EPA
Date Data Arrived at EDR: 12/22/2017	Telephone: N/A
Date Made Active in Reports: 01/05/2018	Last EDR Contact: 02/06/2018
Number of Days to Update: 14	Next Scheduled EDR Contact: 04/16/2018
	Data Release Frequency: Quarterly

Federal CERCLIS list

FEDERAL FACILITY: Federal Facility Site Information listing

A listing of National Priority List (NPL) and Base Realignment and Closure (BRAC) sites found in the Comprehensive Environmental Response, Compensation and Liability Information System (CERCLIS) Database where EPA Federal Facilities Restoration and Reuse Office is involved in cleanup activities.

Date of Government Version: 11/07/2016	Source: Environmental Protection Agency
Date Data Arrived at EDR: 01/05/2017	Telephone: 703-603-8704
Date Made Active in Reports: 04/07/2017	Last EDR Contact: 01/05/2018
Number of Days to Update: 92	Next Scheduled EDR Contact: 04/16/2018
	Data Release Frequency: Varies

SEMS: Superfund Enterprise Management System

SEMS (Superfund Enterprise Management System) tracks hazardous waste sites, potentially hazardous waste sites, and remedial activities performed in support of EPA's Superfund Program across the United States. The list was formerly know as CERCLIS, renamed to SEMS by the EPA in 2015. The list contains data on potentially hazardous waste sites that have been reported to the USEPA by states, municipalities, private companies and private persons, pursuant to Section 103 of the Comprehensive Environmental Response, Compensation, and Liability Act (CERCLA). This dataset also contains sites which are either proposed to or on the National Priorities List (NPL) and the sites which are in the screening and assessment phase for possible inclusion on the NPL.

Date of Government Version: 12/11/2017	Source: EPA
Date Data Arrived at EDR: 12/22/2017	Telephone: 800-424-9346
Date Made Active in Reports: 01/12/2018	Last EDR Contact: 02/06/2018
Number of Days to Update: 21	Next Scheduled EDR Contact: 04/30/2018
	Data Release Frequency: Quarterly

Federal CERCLIS NFRAP site list

SEMS-ARCHIVE: Superfund Enterprise Management System Archive

GOVERNMENT RECORDS SEARCHED / DATA CURRENCY TRACKING

SEMS-ARCHIVE (Superfund Enterprise Management System Archive) tracks sites that have no further interest under the Federal Superfund Program based on available information. The list was formerly known as the CERCLIS-NFRAP, renamed to SEMS ARCHIVE by the EPA in 2015. EPA may perform a minimal level of assessment work at a site while it is archived if site conditions change and/or new information becomes available. Archived sites have been removed and archived from the inventory of SEMS sites. Archived status indicates that, to the best of EPA's knowledge, assessment at a site has been completed and that EPA has determined no further steps will be taken to list the site on the National Priorities List (NPL), unless information indicates this decision was not appropriate or other considerations require a recommendation for listing at a later time. The decision does not necessarily mean that there is no hazard associated with a given site; it only means that, based upon available information, the location is not judged to be potential NPL site.

Date of Government Version: 12/11/2017	Source: EPA
Date Data Arrived at EDR: 12/22/2017	Telephone: 800-424-9346
Date Made Active in Reports: 01/12/2018	Last EDR Contact: 02/06/2018
Number of Days to Update: 21	Next Scheduled EDR Contact: 04/30/2018
	Data Release Frequency: Quarterly

Federal RCRA CORRACTS facilities list

CORRACTS: Corrective Action Report

CORRACTS identifies hazardous waste handlers with RCRA corrective action activity.

Date of Government Version: 12/11/2017	Source: EPA
Date Data Arrived at EDR: 12/26/2017	Telephone: 800-424-9346
Date Made Active in Reports: 02/09/2018	Last EDR Contact: 01/19/2018
Number of Days to Update: 45	Next Scheduled EDR Contact: 04/09/2018
	Data Release Frequency: Quarterly

Federal RCRA non-CORRACTS TSD facilities list

RCRA-TSDF: RCRA - Treatment, Storage and Disposal

RCRAInfo is EPA's comprehensive information system, providing access to data supporting the Resource Conservation and Recovery Act (RCRA) of 1976 and the Hazardous and Solid Waste Amendments (HSWA) of 1984. The database includes selective information on sites which generate, transport, store, treat and/or dispose of hazardous waste as defined by the Resource Conservation and Recovery Act (RCRA). Transporters are individuals or entities that move hazardous waste from the generator offsite to a facility that can recycle, treat, store, or dispose of the waste. TSDFs treat, store, or dispose of the waste.

Date of Government Version: 12/11/2017	Source: Environmental Protection Agency
Date Data Arrived at EDR: 12/26/2017	Telephone: (212) 637-3660
Date Made Active in Reports: 02/09/2018	Last EDR Contact: 01/19/2018
Number of Days to Update: 45	Next Scheduled EDR Contact: 04/09/2018
	Data Release Frequency: Quarterly

Federal RCRA generators list

RCRA-LQG: RCRA - Large Quantity Generators

RCRAInfo is EPA's comprehensive information system, providing access to data supporting the Resource Conservation and Recovery Act (RCRA) of 1976 and the Hazardous and Solid Waste Amendments (HSWA) of 1984. The database includes selective information on sites which generate, transport, store, treat and/or dispose of hazardous waste as defined by the Resource Conservation and Recovery Act (RCRA). Large quantity generators (LQGs) generate over 1,000 kilograms (kg) of hazardous waste, or over 1 kg of acutely hazardous waste per month.

Date of Government Version: 12/11/2017	Source: Environmental Protection Agency
Date Data Arrived at EDR: 12/26/2017	Telephone: (212) 637-3660
Date Made Active in Reports: 02/09/2018	Last EDR Contact: 01/19/2018
Number of Days to Update: 45	Next Scheduled EDR Contact: 04/09/2018
	Data Release Frequency: Quarterly

GOVERNMENT RECORDS SEARCHED / DATA CURRENCY TRACKING

RCRA-SQG: RCRA - Small Quantity Generators

RCRAInfo is EPA's comprehensive information system, providing access to data supporting the Resource Conservation and Recovery Act (RCRA) of 1976 and the Hazardous and Solid Waste Amendments (HSWA) of 1984. The database includes selective information on sites which generate, transport, store, treat and/or dispose of hazardous waste as defined by the Resource Conservation and Recovery Act (RCRA). Small quantity generators (SQGs) generate between 100 kg and 1,000 kg of hazardous waste per month.

Date of Government Version: 12/11/2017	Source: Environmental Protection Agency
Date Data Arrived at EDR: 12/26/2017	Telephone: (212) 637-3660
Date Made Active in Reports: 02/09/2018	Last EDR Contact: 01/19/2018
Number of Days to Update: 45	Next Scheduled EDR Contact: 04/09/2018
	Data Release Frequency: Quarterly

RCRA-CESQG: RCRA - Conditionally Exempt Small Quantity Generators

RCRAInfo is EPA's comprehensive information system, providing access to data supporting the Resource Conservation and Recovery Act (RCRA) of 1976 and the Hazardous and Solid Waste Amendments (HSWA) of 1984. The database includes selective information on sites which generate, transport, store, treat and/or dispose of hazardous waste as defined by the Resource Conservation and Recovery Act (RCRA). Conditionally exempt small quantity generators (CESQGs) generate less than 100 kg of hazardous waste, or less than 1 kg of acutely hazardous waste per month.

Date of Government Version: 12/11/2017	Source: Environmental Protection Agency
Date Data Arrived at EDR: 12/26/2017	Telephone: (212) 637-3660
Date Made Active in Reports: 02/09/2018	Last EDR Contact: 01/19/2018
Number of Days to Update: 45	Next Scheduled EDR Contact: 04/09/2018
	Data Release Frequency: Quarterly

Federal institutional controls / engineering controls registries

LUCIS: Land Use Control Information System

LUCIS contains records of land use control information pertaining to the former Navy Base Realignment and Closure properties.

Date of Government Version: 05/22/2017	Source: Department of the Navy
Date Data Arrived at EDR: 06/13/2017	Telephone: 843-820-7326
Date Made Active in Reports: 09/15/2017	Last EDR Contact: 02/09/2018
Number of Days to Update: 94	Next Scheduled EDR Contact: 05/28/2018
	Data Release Frequency: Varies

US ENG CONTROLS: Engineering Controls Sites List

A listing of sites with engineering controls in place. Engineering controls include various forms of caps, building foundations, liners, and treatment methods to create pathway elimination for regulated substances to enter environmental media or effect human health.

Date of Government Version: 11/13/2017	Source: Environmental Protection Agency
Date Data Arrived at EDR: 11/27/2017	Telephone: 703-603-0695
Date Made Active in Reports: 02/09/2018	Last EDR Contact: 02/27/2018
Number of Days to Update: 74	Next Scheduled EDR Contact: 06/11/2018
	Data Release Frequency: Varies

US INST CONTROL: Sites with Institutional Controls

A listing of sites with institutional controls in place. Institutional controls include administrative measures, such as groundwater use restrictions, construction restrictions, property use restrictions, and post remediation care requirements intended to prevent exposure to contaminants remaining on site. Deed restrictions are generally required as part of the institutional controls.

Date of Government Version: 11/13/2017	Source: Environmental Protection Agency
Date Data Arrived at EDR: 11/27/2017	Telephone: 703-603-0695
Date Made Active in Reports: 02/09/2018	Last EDR Contact: 02/27/2018
Number of Days to Update: 74	Next Scheduled EDR Contact: 06/11/2018
	Data Release Frequency: Varies

GOVERNMENT RECORDS SEARCHED / DATA CURRENCY TRACKING

Federal ERNS list

ERNS: Emergency Response Notification System

Emergency Response Notification System. ERNS records and stores information on reported releases of oil and hazardous substances.

Date of Government Version: 09/18/2017	Source: National Response Center, United States Coast Guard
Date Data Arrived at EDR: 09/21/2017	Telephone: 202-267-2180
Date Made Active in Reports: 10/13/2017	Last EDR Contact: 01/19/2018
Number of Days to Update: 22	Next Scheduled EDR Contact: 04/09/2018
	Data Release Frequency: Quarterly

State- and tribal - equivalent CERCLIS

SHWS: Inactive Hazardous Waste Disposal Sites in New York State

Referred to as the State Superfund Program, the Inactive Hazardous Waste Disposal Site Remedial Program is the cleanup program for inactive hazardous waste sites and now includes hazardous substance sites

Date of Government Version: 08/15/2017	Source: Department of Environmental Conservation
Date Data Arrived at EDR: 08/17/2017	Telephone: 518-402-9622
Date Made Active in Reports: 10/24/2017	Last EDR Contact: 02/14/2018
Number of Days to Update: 68	Next Scheduled EDR Contact: 05/28/2018
	Data Release Frequency: Annually

State and tribal landfill and/or solid waste disposal site lists

SWF/LF: Facility Register

Solid Waste Facilities/Landfill Sites. SWF/LF type records typically contain an inventory of solid waste disposal facilities or landfills in a particular state. Depending on the state, these may be active or inactive facilities or open dumps that failed to meet RCRA Subtitle D Section 4004 criteria for solid waste landfills or disposal sites.

Date of Government Version: 12/08/2017	Source: Department of Environmental Conservation
Date Data Arrived at EDR: 01/02/2018	Telephone: 518-457-2051
Date Made Active in Reports: 01/31/2018	Last EDR Contact: 01/02/2018
Number of Days to Update: 29	Next Scheduled EDR Contact: 04/16/2018
	Data Release Frequency: Quarterly

State and tribal leaking storage tank lists

INDIAN LUST R7: Leaking Underground Storage Tanks on Indian Land

LUSTs on Indian land in Iowa, Kansas, and Nebraska

Date of Government Version: 04/14/2017	Source: EPA Region 7
Date Data Arrived at EDR: 07/27/2017	Telephone: 913-551-7003
Date Made Active in Reports: 10/06/2017	Last EDR Contact: 01/23/2018
Number of Days to Update: 71	Next Scheduled EDR Contact: 05/07/2018
	Data Release Frequency: Varies

INDIAN LUST R5: Leaking Underground Storage Tanks on Indian Land

Leaking underground storage tanks located on Indian Land in Michigan, Minnesota and Wisconsin.

Date of Government Version: 04/26/2017	Source: EPA, Region 5
Date Data Arrived at EDR: 07/27/2017	Telephone: 312-886-7439
Date Made Active in Reports: 10/13/2017	Last EDR Contact: 01/23/2018
Number of Days to Update: 78	Next Scheduled EDR Contact: 05/07/2018
	Data Release Frequency: Varies

INDIAN LUST R6: Leaking Underground Storage Tanks on Indian Land

LUSTs on Indian land in New Mexico and Oklahoma.

GOVERNMENT RECORDS SEARCHED / DATA CURRENCY TRACKING

Date of Government Version: 04/24/2017	Source: EPA Region 6
Date Data Arrived at EDR: 07/27/2017	Telephone: 214-665-6597
Date Made Active in Reports: 10/06/2017	Last EDR Contact: 01/23/2018
Number of Days to Update: 71	Next Scheduled EDR Contact: 05/07/2018
	Data Release Frequency: Varies

INDIAN LUST R4: Leaking Underground Storage Tanks on Indian Land
LUSTs on Indian land in Florida, Mississippi and North Carolina.

Date of Government Version: 10/14/2016	Source: EPA Region 4
Date Data Arrived at EDR: 01/27/2017	Telephone: 404-562-8677
Date Made Active in Reports: 05/05/2017	Last EDR Contact: 01/19/2018
Number of Days to Update: 98	Next Scheduled EDR Contact: 05/07/2018
	Data Release Frequency: Semi-Annually

INDIAN LUST R1: Leaking Underground Storage Tanks on Indian Land
A listing of leaking underground storage tank locations on Indian Land.

Date of Government Version: 04/14/2017	Source: EPA Region 1
Date Data Arrived at EDR: 07/27/2017	Telephone: 617-918-1313
Date Made Active in Reports: 10/06/2017	Last EDR Contact: 01/23/2018
Number of Days to Update: 71	Next Scheduled EDR Contact: 05/07/2018
	Data Release Frequency: Varies

INDIAN LUST R10: Leaking Underground Storage Tanks on Indian Land
LUSTs on Indian land in Alaska, Idaho, Oregon and Washington.

Date of Government Version: 04/25/2017	Source: EPA Region 10
Date Data Arrived at EDR: 11/07/2017	Telephone: 206-553-2857
Date Made Active in Reports: 12/08/2017	Last EDR Contact: 01/23/2018
Number of Days to Update: 31	Next Scheduled EDR Contact: 05/07/2018
	Data Release Frequency: Varies

INDIAN LUST R8: Leaking Underground Storage Tanks on Indian Land
LUSTs on Indian land in Colorado, Montana, North Dakota, South Dakota, Utah and Wyoming.

Date of Government Version: 05/01/2017	Source: EPA Region 8
Date Data Arrived at EDR: 07/27/2017	Telephone: 303-312-6271
Date Made Active in Reports: 10/13/2017	Last EDR Contact: 01/23/2018
Number of Days to Update: 78	Next Scheduled EDR Contact: 05/07/2018
	Data Release Frequency: Varies

INDIAN LUST R9: Leaking Underground Storage Tanks on Indian Land
LUSTs on Indian land in Arizona, California, New Mexico and Nevada

Date of Government Version: 04/13/2017	Source: Environmental Protection Agency
Date Data Arrived at EDR: 07/27/2017	Telephone: 415-972-3372
Date Made Active in Reports: 10/13/2017	Last EDR Contact: 01/23/2018
Number of Days to Update: 78	Next Scheduled EDR Contact: 05/07/2018
	Data Release Frequency: Varies

LTANKS: Spills Information Database

Leaking Storage Tank Incident Reports. These records contain an inventory of reported leaking storage tank incidents reported from 4/1/86 through the most recent update. They can be either leaking underground storage tanks or leaking aboveground storage tanks. The causes of the incidents are tank test failures, tank failures or tank overfills.

Date of Government Version: 10/31/2017	Source: Department of Environmental Conservation
Date Data Arrived at EDR: 10/31/2017	Telephone: 518-402-9549
Date Made Active in Reports: 11/02/2017	Last EDR Contact: 02/14/2018
Number of Days to Update: 2	Next Scheduled EDR Contact: 05/28/2018
	Data Release Frequency: Varies

GOVERNMENT RECORDS SEARCHED / DATA CURRENCY TRACKING

HIST LTANKS: Listing of Leaking Storage Tanks

A listing of leaking underground and aboveground storage tanks. The causes of the incidents are tank test failures, tank failures or tank overfills. In 2002, the Department of Environmental Conservation stopped providing updates to its original Spills Information Database. This database includes fields that are no longer available from the NYDEC as of January 1, 2002. Current information may be found in the NY LTANKS database. Department of Environmental Conservation.

Date of Government Version: 01/01/2002	Source: Department of Environmental Conservation
Date Data Arrived at EDR: 07/08/2005	Telephone: 518-402-9549
Date Made Active in Reports: 07/14/2005	Last EDR Contact: 07/07/2005
Number of Days to Update: 6	Next Scheduled EDR Contact: N/A
	Data Release Frequency: No Update Planned

State and tribal registered storage tank lists

FEMA UST: Underground Storage Tank Listing

A listing of all FEMA owned underground storage tanks.

Date of Government Version: 05/15/2017	Source: FEMA
Date Data Arrived at EDR: 05/30/2017	Telephone: 202-646-5797
Date Made Active in Reports: 10/13/2017	Last EDR Contact: 01/09/2018
Number of Days to Update: 136	Next Scheduled EDR Contact: 04/23/2018
	Data Release Frequency: Varies

UST: Petroleum Bulk Storage (PBS) Database

Facilities that have petroleum storage capacities in excess of 1,100 gallons and less than 400,000 gallons.

Date of Government Version: 12/22/2017	Source: Department of Environmental Conservation
Date Data Arrived at EDR: 12/26/2017	Telephone: 518-402-9549
Date Made Active in Reports: 01/29/2018	Last EDR Contact: 12/26/2017
Number of Days to Update: 34	Next Scheduled EDR Contact: 04/09/2018
	Data Release Frequency: No Update Planned

CBS UST: Chemical Bulk Storage Database

Facilities that store regulated hazardous substances in underground tanks of any size

Date of Government Version: 01/01/2002	Source: NYSDEC
Date Data Arrived at EDR: 02/20/2002	Telephone: 518-402-9549
Date Made Active in Reports: 03/22/2002	Last EDR Contact: 10/24/2005
Number of Days to Update: 30	Next Scheduled EDR Contact: 01/23/2006
	Data Release Frequency: No Update Planned

MOSF UST: Major Oil Storage Facilities Database

Facilities that may be onshore facilities or vessels, with petroleum storage capacities of 400,000 gallons or greater.

Date of Government Version: 01/01/2002	Source: NYSDEC
Date Data Arrived at EDR: 02/20/2002	Telephone: 518-402-9549
Date Made Active in Reports: 03/22/2002	Last EDR Contact: 07/25/2005
Number of Days to Update: 30	Next Scheduled EDR Contact: 10/24/2005
	Data Release Frequency: No Update Planned

CBS: Chemical Bulk Storage Site Listing

These facilities store regulated hazardous substances in aboveground tanks with capacities of 185 gallons or greater, and/or in underground tanks of any size

Date of Government Version: 12/22/2017	Source: Department of Environmental Conservation
Date Data Arrived at EDR: 12/26/2017	Telephone: 518-402-9549
Date Made Active in Reports: 01/29/2018	Last EDR Contact: 12/26/2017
Number of Days to Update: 34	Next Scheduled EDR Contact: 04/09/2018
	Data Release Frequency: Quarterly

GOVERNMENT RECORDS SEARCHED / DATA CURRENCY TRACKING

MOSF: Major Oil Storage Facility Site Listing

These facilities may be onshore facilities or vessels, with petroleum storage capacities of 400,000 gallons or greater.

Date of Government Version: 12/22/2017
Date Data Arrived at EDR: 12/26/2017
Date Made Active in Reports: 01/29/2018
Number of Days to Update: 34

Source: Department of Environmental Conservation
Telephone: 518-402-9549
Last EDR Contact: 12/26/2017
Next Scheduled EDR Contact: 04/09/2018
Data Release Frequency: Quarterly

AST: Petroleum Bulk Storage

Registered Aboveground Storage Tanks.

Date of Government Version: 12/22/2017
Date Data Arrived at EDR: 12/26/2017
Date Made Active in Reports: 01/29/2018
Number of Days to Update: 34

Source: Department of Environmental Conservation
Telephone: 518-402-9549
Last EDR Contact: 12/26/2017
Next Scheduled EDR Contact: 04/09/2018
Data Release Frequency: No Update Planned

CBS AST: Chemical Bulk Storage Database

Facilities that store regulated hazardous substances in aboveground tanks with capacities of 185 gallons or greater, and/or in underground tanks of any size.

Date of Government Version: 01/01/2002
Date Data Arrived at EDR: 02/20/2002
Date Made Active in Reports: 03/22/2002
Number of Days to Update: 30

Source: NYSDEC
Telephone: 518-402-9549
Last EDR Contact: 07/25/2005
Next Scheduled EDR Contact: 10/24/2005
Data Release Frequency: No Update Planned

MOSF AST: Major Oil Storage Facilities Database

Facilities that may be onshore facilities or vessels, with petroleum storage capacities of 400,000 gallons or greater.

Date of Government Version: 01/01/2002
Date Data Arrived at EDR: 02/20/2002
Date Made Active in Reports: 03/22/2002
Number of Days to Update: 30

Source: NYSDEC
Telephone: 518-402-9549
Last EDR Contact: 07/25/2005
Next Scheduled EDR Contact: 10/24/2005
Data Release Frequency: No Update Planned

INDIAN UST R10: Underground Storage Tanks on Indian Land

The Indian Underground Storage Tank (UST) database provides information about underground storage tanks on Indian land in EPA Region 10 (Alaska, Idaho, Oregon, Washington, and Tribal Nations).

Date of Government Version: 04/25/2017
Date Data Arrived at EDR: 07/27/2017
Date Made Active in Reports: 10/13/2017
Number of Days to Update: 78

Source: EPA Region 10
Telephone: 206-553-2857
Last EDR Contact: 01/23/2018
Next Scheduled EDR Contact: 05/07/2018
Data Release Frequency: Varies

INDIAN UST R9: Underground Storage Tanks on Indian Land

The Indian Underground Storage Tank (UST) database provides information about underground storage tanks on Indian land in EPA Region 9 (Arizona, California, Hawaii, Nevada, the Pacific Islands, and Tribal Nations).

Date of Government Version: 04/13/2017
Date Data Arrived at EDR: 07/27/2017
Date Made Active in Reports: 10/13/2017
Number of Days to Update: 78

Source: EPA Region 9
Telephone: 415-972-3368
Last EDR Contact: 01/23/2018
Next Scheduled EDR Contact: 05/07/2018
Data Release Frequency: Varies

GOVERNMENT RECORDS SEARCHED / DATA CURRENCY TRACKING

INDIAN UST R4: Underground Storage Tanks on Indian Land

The Indian Underground Storage Tank (UST) database provides information about underground storage tanks on Indian land in EPA Region 4 (Alabama, Florida, Georgia, Kentucky, Mississippi, North Carolina, South Carolina, Tennessee and Tribal Nations)

Date of Government Version: 10/14/2016	Source: EPA Region 4
Date Data Arrived at EDR: 01/27/2017	Telephone: 404-562-9424
Date Made Active in Reports: 05/05/2017	Last EDR Contact: 01/19/2018
Number of Days to Update: 98	Next Scheduled EDR Contact: 05/07/2018
	Data Release Frequency: Semi-Annually

INDIAN UST R7: Underground Storage Tanks on Indian Land

The Indian Underground Storage Tank (UST) database provides information about underground storage tanks on Indian land in EPA Region 7 (Iowa, Kansas, Missouri, Nebraska, and 9 Tribal Nations).

Date of Government Version: 05/02/2017	Source: EPA Region 7
Date Data Arrived at EDR: 07/27/2017	Telephone: 913-551-7003
Date Made Active in Reports: 10/06/2017	Last EDR Contact: 01/23/2018
Number of Days to Update: 71	Next Scheduled EDR Contact: 05/07/2018
	Data Release Frequency: Varies

INDIAN UST R6: Underground Storage Tanks on Indian Land

The Indian Underground Storage Tank (UST) database provides information about underground storage tanks on Indian land in EPA Region 6 (Louisiana, Arkansas, Oklahoma, New Mexico, Texas and 65 Tribes).

Date of Government Version: 04/24/2017	Source: EPA Region 6
Date Data Arrived at EDR: 07/27/2017	Telephone: 214-665-7591
Date Made Active in Reports: 12/08/2017	Last EDR Contact: 01/23/2018
Number of Days to Update: 134	Next Scheduled EDR Contact: 05/07/2018
	Data Release Frequency: Varies

INDIAN UST R5: Underground Storage Tanks on Indian Land

The Indian Underground Storage Tank (UST) database provides information about underground storage tanks on Indian land in EPA Region 5 (Michigan, Minnesota and Wisconsin and Tribal Nations).

Date of Government Version: 04/26/2017	Source: EPA Region 5
Date Data Arrived at EDR: 07/27/2017	Telephone: 312-886-6136
Date Made Active in Reports: 10/06/2017	Last EDR Contact: 01/23/2018
Number of Days to Update: 71	Next Scheduled EDR Contact: 05/07/2018
	Data Release Frequency: Varies

INDIAN UST R1: Underground Storage Tanks on Indian Land

The Indian Underground Storage Tank (UST) database provides information about underground storage tanks on Indian land in EPA Region 1 (Connecticut, Maine, Massachusetts, New Hampshire, Rhode Island, Vermont and ten Tribal Nations).

Date of Government Version: 04/14/2017	Source: EPA, Region 1
Date Data Arrived at EDR: 07/27/2017	Telephone: 617-918-1313
Date Made Active in Reports: 10/06/2017	Last EDR Contact: 01/23/2018
Number of Days to Update: 71	Next Scheduled EDR Contact: 05/07/2018
	Data Release Frequency: Varies

INDIAN UST R8: Underground Storage Tanks on Indian Land

The Indian Underground Storage Tank (UST) database provides information about underground storage tanks on Indian land in EPA Region 8 (Colorado, Montana, North Dakota, South Dakota, Utah, Wyoming and 27 Tribal Nations).

Date of Government Version: 05/01/2017	Source: EPA Region 8
Date Data Arrived at EDR: 07/27/2017	Telephone: 303-312-6137
Date Made Active in Reports: 10/13/2017	Last EDR Contact: 01/23/2018
Number of Days to Update: 78	Next Scheduled EDR Contact: 05/07/2018
	Data Release Frequency: Varies

GOVERNMENT RECORDS SEARCHED / DATA CURRENCY TRACKING

TANKS: Storage Tank Facility Listing

This database contains records of facilities that are or have been regulated under Bulk Storage Program. Tank information for these facilities may not be releasable by the state agency.

Date of Government Version: 12/22/2017	Source: Department of Environmental Conservation
Date Data Arrived at EDR: 12/26/2017	Telephone: 518-402-9543
Date Made Active in Reports: 01/29/2018	Last EDR Contact: 12/26/2017
Number of Days to Update: 34	Next Scheduled EDR Contact: 04/09/2018
	Data Release Frequency: Quarterly

State and tribal institutional control / engineering control registries

RES DECL: Restrictive Declarations Listing

A restrictive declaration is a covenant running with the land which binds the present and future owners of the property. As a condition of certain special permits, the City Planning Commission may require an applicant to sign and record a restrictive declaration that places specified conditions on the future use and development of the property. Certain restrictive declarations are indicated by a D on zoning maps.

Date of Government Version: 11/18/2010	Source: NYC Department of City Planning
Date Data Arrived at EDR: 06/30/2014	Telephone: 212-720-3401
Date Made Active in Reports: 07/21/2014	Last EDR Contact: 12/22/2017
Number of Days to Update: 21	Next Scheduled EDR Contact: 04/02/2018
	Data Release Frequency: Varies

ENV RES DECL: Environmental Restrictive Declarations

The Environmental Restrictive Declarations (ERD) listed were recorded in connection with a zoning action against the noted Tax Blocks and Tax Lots, or portion thereof, and are available in the property records on file at the Office of the City Register for Bronx, Kings, New York and Queens counties or at the Richmond County Clerk's office. They contain environmental requirements with respect to hazardous materials, air quality and/or noise in accordance with Section 11-15 of this Resolution.

Date of Government Version: 06/27/2017	Source: New York City Department of City Planning
Date Data Arrived at EDR: 09/21/2017	Telephone: 212-720-3300
Date Made Active in Reports: 09/22/2017	Last EDR Contact: 12/18/2017
Number of Days to Update: 1	Next Scheduled EDR Contact: 04/02/2018
	Data Release Frequency: Varies

ENG CONTROLS: Registry of Engineering Controls

Environmental Remediation sites that have engineering controls in place.

Date of Government Version: 08/15/2017	Source: Department of Environmental Conservation
Date Data Arrived at EDR: 08/17/2017	Telephone: 518-402-9553
Date Made Active in Reports: 10/24/2017	Last EDR Contact: 02/14/2018
Number of Days to Update: 68	Next Scheduled EDR Contact: 05/28/2018
	Data Release Frequency: Quarterly

INST CONTROL: Registry of Institutional Controls

Environmental Remediation sites that have institutional controls in place.

Date of Government Version: 08/15/2017	Source: Department of Environmental Conservation
Date Data Arrived at EDR: 08/17/2017	Telephone: 518-402-9553
Date Made Active in Reports: 10/24/2017	Last EDR Contact: 02/14/2018
Number of Days to Update: 68	Next Scheduled EDR Contact: 05/28/2018
	Data Release Frequency: Quarterly

State and tribal voluntary cleanup sites

INDIAN VCP R1: Voluntary Cleanup Priority Listing

A listing of voluntary cleanup priority sites located on Indian Land located in Region 1.

GOVERNMENT RECORDS SEARCHED / DATA CURRENCY TRACKING

Date of Government Version: 07/27/2015
Date Data Arrived at EDR: 09/29/2015
Date Made Active in Reports: 02/18/2016
Number of Days to Update: 142

Source: EPA, Region 1
Telephone: 617-918-1102
Last EDR Contact: 12/20/2017
Next Scheduled EDR Contact: 04/09/2018
Data Release Frequency: Varies

VCP NYC: Voluntary Cleanup Program Listing NYC
New York City voluntary cleanup program sites.

Date of Government Version: 10/04/2017
Date Data Arrived at EDR: 10/06/2017
Date Made Active in Reports: 11/13/2017
Number of Days to Update: 38

Source: New York City Office of Environmental Protection
Telephone: 212-788-8841
Last EDR Contact: 12/15/2017
Next Scheduled EDR Contact: 04/02/2018
Data Release Frequency: Varies

INDIAN VCP R7: Voluntary Cleanup Priority Listing

A listing of voluntary cleanup priority sites located on Indian Land located in Region 7.

Date of Government Version: 03/20/2008
Date Data Arrived at EDR: 04/22/2008
Date Made Active in Reports: 05/19/2008
Number of Days to Update: 27

Source: EPA, Region 7
Telephone: 913-551-7365
Last EDR Contact: 04/20/2009
Next Scheduled EDR Contact: 07/20/2009
Data Release Frequency: Varies

VCP: Voluntary Cleanup Agreements

New York established its Voluntary Cleanup Program (VCP) to address the environmental, legal and financial barriers that often hinder the redevelopment and reuse of contaminated properties. The Voluntary Cleanup Program was developed to enhance private sector cleanup of brownfields by enabling parties to remediate sites using private rather than public funds and to reduce the development pressures on "greenfield" sites.

Date of Government Version: 08/15/2017
Date Data Arrived at EDR: 08/17/2017
Date Made Active in Reports: 10/24/2017
Number of Days to Update: 68

Source: Department of Environmental Conservation
Telephone: 518-402-9711
Last EDR Contact: 02/14/2018
Next Scheduled EDR Contact: 05/28/2018
Data Release Frequency: Semi-Annually

State and tribal Brownfields sites

BROWNFIELDS: Brownfields Site List

A Brownfield is any real property where redevelopment or re-use may be complicated by the presence or potential presence of a hazardous waste, petroleum, pollutant, or contaminant.

Date of Government Version: 08/15/2017
Date Data Arrived at EDR: 08/17/2017
Date Made Active in Reports: 10/24/2017
Number of Days to Update: 68

Source: Department of Environmental Conservation
Telephone: 518-402-9764
Last EDR Contact: 02/14/2018
Next Scheduled EDR Contact: 05/28/2018
Data Release Frequency: Semi-Annually

ERP: Environmental Restoration Program Listing

In an effort to spur the cleanup and redevelopment of brownfields, New Yorkers approved a \$200 million Environmental Restoration or Brownfields Fund as part of the \$1.75 billion Clean Water/Clean Air Bond Act of 1996 (1996 Bond Act). Enhancements to the program were enacted on October 7, 2003. Under the Environmental Restoration Program, the State provides grants to municipalities to reimburse up to 90 percent of on-site eligible costs and 100% of off-site eligible costs for site investigation and remediation activities. Once remediated, the property may then be reused for commercial, industrial, residential or public use.

Date of Government Version: 08/15/2017
Date Data Arrived at EDR: 08/17/2017
Date Made Active in Reports: 10/24/2017
Number of Days to Update: 68

Source: Department of Environmental Conservation
Telephone: 518-402-9622
Last EDR Contact: 02/14/2018
Next Scheduled EDR Contact: 05/28/2018
Data Release Frequency: Quarterly

GOVERNMENT RECORDS SEARCHED / DATA CURRENCY TRACKING

ADDITIONAL ENVIRONMENTAL RECORDS

Local Brownfield lists

US BROWNFIELDS: A Listing of Brownfields Sites

Brownfields are real property, the expansion, redevelopment, or reuse of which may be complicated by the presence or potential presence of a hazardous substance, pollutant, or contaminant. Cleaning up and reinvesting in these properties takes development pressures off of undeveloped, open land, and both improves and protects the environment. Assessment, Cleanup and Redevelopment Exchange System (ACRES) stores information reported by EPA Brownfields grant recipients on brownfields properties assessed or cleaned up with grant funding as well as information on Targeted Brownfields Assessments performed by EPA Regions. A listing of ACRES Brownfield sites is obtained from Cleanups in My Community. Cleanups in My Community provides information on Brownfields properties for which information is reported back to EPA, as well as areas served by Brownfields grant programs.

Date of Government Version: 01/19/2018	Source: Environmental Protection Agency
Date Data Arrived at EDR: 01/19/2018	Telephone: 202-566-2777
Date Made Active in Reports: 02/09/2018	Last EDR Contact: 01/19/2018
Number of Days to Update: 21	Next Scheduled EDR Contact: 04/02/2018
	Data Release Frequency: Semi-Annually

Local Lists of Landfill / Solid Waste Disposal Sites

SWRCY: Registered Recycling Facility List

A listing of recycling facilities.

Date of Government Version: 12/08/2017	Source: Department of Environmental Conservation
Date Data Arrived at EDR: 01/02/2018	Telephone: 518-402-8705
Date Made Active in Reports: 01/31/2018	Last EDR Contact: 01/02/2018
Number of Days to Update: 29	Next Scheduled EDR Contact: 04/16/2018
	Data Release Frequency: Quarterly

SWTIRE: Registered Waste Tire Storage & Facility List

A listing of facilities registered to accept waste tires.

Date of Government Version: 12/12/2017	Source: Department of Environmental Conservation
Date Data Arrived at EDR: 12/14/2017	Telephone: 518-402-8694
Date Made Active in Reports: 01/31/2018	Last EDR Contact: 03/07/2018
Number of Days to Update: 48	Next Scheduled EDR Contact: 06/25/2018
	Data Release Frequency: No Update Planned

INDIAN ODI: Report on the Status of Open Dumps on Indian Lands

Location of open dumps on Indian land.

Date of Government Version: 12/31/1998	Source: Environmental Protection Agency
Date Data Arrived at EDR: 12/03/2007	Telephone: 703-308-8245
Date Made Active in Reports: 01/24/2008	Last EDR Contact: 01/30/2018
Number of Days to Update: 52	Next Scheduled EDR Contact: 05/14/2018
	Data Release Frequency: Varies

ODI: Open Dump Inventory

An open dump is defined as a disposal facility that does not comply with one or more of the Part 257 or Part 258 Subtitle D Criteria.

Date of Government Version: 06/30/1985	Source: Environmental Protection Agency
Date Data Arrived at EDR: 08/09/2004	Telephone: 800-424-9346
Date Made Active in Reports: 09/17/2004	Last EDR Contact: 06/09/2004
Number of Days to Update: 39	Next Scheduled EDR Contact: N/A
	Data Release Frequency: No Update Planned

DEBRIS REGION 9: Torres Martinez Reservation Illegal Dump Site Locations

A listing of illegal dump sites location on the Torres Martinez Indian Reservation located in eastern Riverside County and northern Imperial County, California.

GOVERNMENT RECORDS SEARCHED / DATA CURRENCY TRACKING

Date of Government Version: 01/12/2009
Date Data Arrived at EDR: 05/07/2009
Date Made Active in Reports: 09/21/2009
Number of Days to Update: 137

Source: EPA, Region 9
Telephone: 415-947-4219
Last EDR Contact: 01/22/2018
Next Scheduled EDR Contact: 05/07/2018
Data Release Frequency: No Update Planned

IHS OPEN DUMPS: Open Dumps on Indian Land

A listing of all open dumps located on Indian Land in the United States.

Date of Government Version: 04/01/2014
Date Data Arrived at EDR: 08/06/2014
Date Made Active in Reports: 01/29/2015
Number of Days to Update: 176

Source: Department of Health & Human Services, Indian Health Service
Telephone: 301-443-1452
Last EDR Contact: 02/02/2018
Next Scheduled EDR Contact: 05/14/2018
Data Release Frequency: Varies

Local Lists of Hazardous waste / Contaminated Sites

US HIST CDL: National Clandestine Laboratory Register

A listing of clandestine drug lab locations that have been removed from the DEAs National Clandestine Laboratory Register.

Date of Government Version: 01/19/2018
Date Data Arrived at EDR: 01/24/2018
Date Made Active in Reports: 02/09/2018
Number of Days to Update: 16

Source: Drug Enforcement Administration
Telephone: 202-307-1000
Last EDR Contact: 02/27/2018
Next Scheduled EDR Contact: 06/11/2018
Data Release Frequency: No Update Planned

DEL SHWS: Delisted Registry Sites

A database listing of sites delisted from the Registry of Inactive Hazardous Waste Disposal Sites.

Date of Government Version: 08/15/2017
Date Data Arrived at EDR: 08/17/2017
Date Made Active in Reports: 09/22/2017
Number of Days to Update: 36

Source: Department of Environmental Conservation
Telephone: 518-402-9622
Last EDR Contact: 02/14/2018
Next Scheduled EDR Contact: 05/28/2018
Data Release Frequency: Annually

US CDL: Clandestine Drug Labs

A listing of clandestine drug lab locations. The U.S. Department of Justice ("the Department") provides this web site as a public service. It contains addresses of some locations where law enforcement agencies reported they found chemicals or other items that indicated the presence of either clandestine drug laboratories or dumpsites. In most cases, the source of the entries is not the Department, and the Department has not verified the entry and does not guarantee its accuracy. Members of the public must verify the accuracy of all entries by, for example, contacting local law enforcement and local health departments.

Date of Government Version: 01/09/2018
Date Data Arrived at EDR: 01/24/2018
Date Made Active in Reports: 02/09/2018
Number of Days to Update: 16

Source: Drug Enforcement Administration
Telephone: 202-307-1000
Last EDR Contact: 02/27/2018
Next Scheduled EDR Contact: 06/11/2018
Data Release Frequency: Quarterly

Local Lists of Registered Storage Tanks

HIST UST: Historical Petroleum Bulk Storage Database

These facilities have petroleum storage capacities in excess of 1,100 gallons and less than 400,000 gallons. This database contains detailed information per site. It is no longer updated due to the sensitive nature of the information involved. See UST for more current data.

Date of Government Version: 01/01/2002
Date Data Arrived at EDR: 06/02/2006
Date Made Active in Reports: 07/20/2006
Number of Days to Update: 48

Source: Department of Environmental Conservation
Telephone: 518-402-9549
Last EDR Contact: 10/23/2006
Next Scheduled EDR Contact: 01/22/2007
Data Release Frequency: Varies

GOVERNMENT RECORDS SEARCHED / DATA CURRENCY TRACKING

HIST AST: Historical Petroleum Bulk Storage Database

These facilities have petroleum storage capabilities in excess of 1,100 gallons and less than 400,000 gallons. This database contains detailed information per site. No longer updated due to the sensitive nature of the information involved. See AST for more current data.

Date of Government Version: 01/01/2002
Date Data Arrived at EDR: 06/02/2006
Date Made Active in Reports: 07/20/2006
Number of Days to Update: 48

Source: Department of Environmental Conservation
Telephone: 518-402-9549
Last EDR Contact: 10/23/2006
Next Scheduled EDR Contact: 01/22/2007
Data Release Frequency: No Update Planned

Local Land Records

LIENS: Spill Liens Information

Lien information from the Oil Spill Fund.

Date of Government Version: 11/06/2017
Date Data Arrived at EDR: 11/07/2017
Date Made Active in Reports: 11/13/2017
Number of Days to Update: 6

Source: Office of the State Comptroller
Telephone: 518-474-9034
Last EDR Contact: 02/05/2018
Next Scheduled EDR Contact: 05/21/2018
Data Release Frequency: Quarterly

LIENS 2: CERCLA Lien Information

A Federal CERCLA ('Superfund') lien can exist by operation of law at any site or property at which EPA has spent Superfund monies. These monies are spent to investigate and address releases and threatened releases of contamination. CERCLIS provides information as to the identity of these sites and properties.

Date of Government Version: 12/11/2017
Date Data Arrived at EDR: 12/22/2017
Date Made Active in Reports: 01/12/2018
Number of Days to Update: 21

Source: Environmental Protection Agency
Telephone: 202-564-6023
Last EDR Contact: 02/06/2018
Next Scheduled EDR Contact: 05/21/2018
Data Release Frequency: Semi-Annually

Records of Emergency Release Reports

HMIRS: Hazardous Materials Information Reporting System

Hazardous Materials Incident Report System. HMIRS contains hazardous material spill incidents reported to DOT.

Date of Government Version: 09/21/2017
Date Data Arrived at EDR: 09/21/2017
Date Made Active in Reports: 10/13/2017
Number of Days to Update: 22

Source: U.S. Department of Transportation
Telephone: 202-366-4555
Last EDR Contact: 01/19/2018
Next Scheduled EDR Contact: 04/09/2018
Data Release Frequency: Quarterly

SPILLS: Spills Information Database

Data collected on spills reported to NYSDEC as required by one or more of the following: Article 12 of the Navigation Law, 6 NYCRR Section 613.8 (from PBS regs), or 6 NYCRR Section 595.2 (from CBS regs). It includes spills active as of April 1, 1986, as well as spills occurring since this date.

Date of Government Version: 10/31/2017
Date Data Arrived at EDR: 10/31/2017
Date Made Active in Reports: 11/02/2017
Number of Days to Update: 2

Source: Department of Environmental Conservation
Telephone: 518-402-9549
Last EDR Contact: 02/14/2018
Next Scheduled EDR Contact: 05/28/2018
Data Release Frequency: Varies

HIST SPILLS: SPILLS Database

This database contains records of chemical and petroleum spill incidents. Under State law, petroleum and hazardous chemical spills that can impact the waters of the state must be reported by the spiller (and, in some cases, by anyone who has knowledge of the spills). In 2002, the Department of Environmental Conservation stopped providing updates to its original Spills Information Database. This database includes fields that are no longer available from the NYDEC as of January 1, 2002. Current information may be found in the NY SPILLS database. Department of Environmental Conservation.

GOVERNMENT RECORDS SEARCHED / DATA CURRENCY TRACKING

Date of Government Version: 01/01/2002
Date Data Arrived at EDR: 07/08/2005
Date Made Active in Reports: 07/14/2005
Number of Days to Update: 6

Source: Department of Environmental Conservation
Telephone: 518-402-9549
Last EDR Contact: 07/07/2005
Next Scheduled EDR Contact: N/A
Data Release Frequency: No Update Planned

SPILLS 90: SPILLS90 data from FirstSearch

Spills 90 includes those spill and release records available exclusively from FirstSearch databases. Typically, they may include chemical, oil and/or hazardous substance spills recorded after 1990. Duplicate records that are already included in EDR incident and release records are not included in Spills 90.

Date of Government Version: 12/14/2012
Date Data Arrived at EDR: 01/03/2013
Date Made Active in Reports: 02/12/2013
Number of Days to Update: 40

Source: FirstSearch
Telephone: N/A
Last EDR Contact: 01/03/2013
Next Scheduled EDR Contact: N/A
Data Release Frequency: No Update Planned

SPILLS 80: SPILLS80 data from FirstSearch

Spills 80 includes those spill and release records available from FirstSearch databases prior to 1990. Typically, they may include chemical, oil and/or hazardous substance spills recorded before 1990. Duplicate records that are already included in EDR incident and release records are not included in Spills 80.

Date of Government Version: 11/02/2010
Date Data Arrived at EDR: 01/03/2013
Date Made Active in Reports: 03/07/2013
Number of Days to Update: 63

Source: FirstSearch
Telephone: N/A
Last EDR Contact: 01/03/2013
Next Scheduled EDR Contact: N/A
Data Release Frequency: No Update Planned

Other Ascertainable Records

RCRA NonGen / NLR: RCRA - Non Generators / No Longer Regulated

RCRAInfo is EPA's comprehensive information system, providing access to data supporting the Resource Conservation and Recovery Act (RCRA) of 1976 and the Hazardous and Solid Waste Amendments (HSWA) of 1984. The database includes selective information on sites which generate, transport, store, treat and/or dispose of hazardous waste as defined by the Resource Conservation and Recovery Act (RCRA). Non-Generators do not presently generate hazardous waste.

Date of Government Version: 12/11/2017
Date Data Arrived at EDR: 12/26/2017
Date Made Active in Reports: 02/09/2018
Number of Days to Update: 45

Source: Environmental Protection Agency
Telephone: (212) 637-3660
Last EDR Contact: 01/19/2018
Next Scheduled EDR Contact: 04/09/2018
Data Release Frequency: Quarterly

FUDS: Formerly Used Defense Sites

The listing includes locations of Formerly Used Defense Sites properties where the US Army Corps of Engineers is actively working or will take necessary cleanup actions.

Date of Government Version: 01/31/2015
Date Data Arrived at EDR: 07/08/2015
Date Made Active in Reports: 10/13/2015
Number of Days to Update: 97

Source: U.S. Army Corps of Engineers
Telephone: 202-528-4285
Last EDR Contact: 02/21/2018
Next Scheduled EDR Contact: 06/04/2018
Data Release Frequency: Varies

DOD: Department of Defense Sites

This data set consists of federally owned or administered lands, administered by the Department of Defense, that have any area equal to or greater than 640 acres of the United States, Puerto Rico, and the U.S. Virgin Islands.

Date of Government Version: 12/31/2005
Date Data Arrived at EDR: 11/10/2006
Date Made Active in Reports: 01/11/2007
Number of Days to Update: 62

Source: USGS
Telephone: 888-275-8747
Last EDR Contact: 10/13/2017
Next Scheduled EDR Contact: 01/22/2018
Data Release Frequency: Semi-Annually

GOVERNMENT RECORDS SEARCHED / DATA CURRENCY TRACKING

FEDLAND: Federal and Indian Lands

Federally and Indian administrated lands of the United States. Lands included are administrated by: Army Corps of Engineers, Bureau of Reclamation, National Wild and Scenic River, National Wildlife Refuge, Public Domain Land, Wilderness, Wilderness Study Area, Wildlife Management Area, Bureau of Indian Affairs, Bureau of Land Management, Department of Justice, Forest Service, Fish and Wildlife Service, National Park Service.

Date of Government Version: 12/31/2005	Source: U.S. Geological Survey
Date Data Arrived at EDR: 02/06/2006	Telephone: 888-275-8747
Date Made Active in Reports: 01/11/2007	Last EDR Contact: 10/11/2017
Number of Days to Update: 339	Next Scheduled EDR Contact: 01/22/2018
	Data Release Frequency: N/A

SCRD DRYCLEANERS: State Coalition for Remediation of Drycleaners Listing

The State Coalition for Remediation of Drycleaners was established in 1998, with support from the U.S. EPA Office of Superfund Remediation and Technology Innovation. It is comprised of representatives of states with established drycleaner remediation programs. Currently the member states are Alabama, Connecticut, Florida, Illinois, Kansas, Minnesota, Missouri, North Carolina, Oregon, South Carolina, Tennessee, Texas, and Wisconsin.

Date of Government Version: 01/01/2017	Source: Environmental Protection Agency
Date Data Arrived at EDR: 02/03/2017	Telephone: 615-532-8599
Date Made Active in Reports: 04/07/2017	Last EDR Contact: 02/16/2018
Number of Days to Update: 63	Next Scheduled EDR Contact: 05/28/2018
	Data Release Frequency: Varies

US FIN ASSUR: Financial Assurance Information

All owners and operators of facilities that treat, store, or dispose of hazardous waste are required to provide proof that they will have sufficient funds to pay for the clean up, closure, and post-closure care of their facilities.

Date of Government Version: 01/11/2018	Source: Environmental Protection Agency
Date Data Arrived at EDR: 01/19/2018	Telephone: 202-566-1917
Date Made Active in Reports: 03/02/2018	Last EDR Contact: 01/19/2018
Number of Days to Update: 42	Next Scheduled EDR Contact: 04/09/2018
	Data Release Frequency: Quarterly

EPA WATCH LIST: EPA WATCH LIST

EPA maintains a "Watch List" to facilitate dialogue between EPA, state and local environmental agencies on enforcement matters relating to facilities with alleged violations identified as either significant or high priority. Being on the Watch List does not mean that the facility has actually violated the law only that an investigation by EPA or a state or local environmental agency has led those organizations to allege that an unproven violation has in fact occurred. Being on the Watch List does not represent a higher level of concern regarding the alleged violations that were detected, but instead indicates cases requiring additional dialogue between EPA, state and local agencies - primarily because of the length of time the alleged violation has gone unaddressed or unresolved.

Date of Government Version: 08/30/2013	Source: Environmental Protection Agency
Date Data Arrived at EDR: 03/21/2014	Telephone: 617-520-3000
Date Made Active in Reports: 06/17/2014	Last EDR Contact: 01/31/2018
Number of Days to Update: 88	Next Scheduled EDR Contact: 05/21/2018
	Data Release Frequency: Quarterly

2020 COR ACTION: 2020 Corrective Action Program List

The EPA has set ambitious goals for the RCRA Corrective Action program by creating the 2020 Corrective Action Universe. This RCRA cleanup baseline includes facilities expected to need corrective action. The 2020 universe contains a wide variety of sites. Some properties are heavily contaminated while others were contaminated but have since been cleaned up. Still others have not been fully investigated yet, and may require little or no remediation. Inclusion in the 2020 Universe does not necessarily imply failure on the part of a facility to meet its RCRA obligations.

Date of Government Version: 04/22/2013	Source: Environmental Protection Agency
Date Data Arrived at EDR: 03/03/2015	Telephone: 703-308-4044
Date Made Active in Reports: 03/09/2015	Last EDR Contact: 02/08/2018
Number of Days to Update: 6	Next Scheduled EDR Contact: 05/21/2018
	Data Release Frequency: Varies

GOVERNMENT RECORDS SEARCHED / DATA CURRENCY TRACKING

TSCA: Toxic Substances Control Act

Toxic Substances Control Act. TSCA identifies manufacturers and importers of chemical substances included on the TSCA Chemical Substance Inventory list. It includes data on the production volume of these substances by plant site.

Date of Government Version: 12/31/2016	Source: EPA
Date Data Arrived at EDR: 06/21/2017	Telephone: 202-260-5521
Date Made Active in Reports: 01/05/2018	Last EDR Contact: 12/22/2017
Number of Days to Update: 198	Next Scheduled EDR Contact: 04/02/2018
	Data Release Frequency: Every 4 Years

TRIS: Toxic Chemical Release Inventory System

Toxic Release Inventory System. TRIS identifies facilities which release toxic chemicals to the air, water and land in reportable quantities under SARA Title III Section 313.

Date of Government Version: 12/31/2016	Source: EPA
Date Data Arrived at EDR: 01/10/2018	Telephone: 202-566-0250
Date Made Active in Reports: 01/12/2018	Last EDR Contact: 02/23/2018
Number of Days to Update: 2	Next Scheduled EDR Contact: 06/04/2018
	Data Release Frequency: Annually

SSTS: Section 7 Tracking Systems

Section 7 of the Federal Insecticide, Fungicide and Rodenticide Act, as amended (92 Stat. 829) requires all registered pesticide-producing establishments to submit a report to the Environmental Protection Agency by March 1st each year. Each establishment must report the types and amounts of pesticides, active ingredients and devices being produced, and those having been produced and sold or distributed in the past year.

Date of Government Version: 12/31/2009	Source: EPA
Date Data Arrived at EDR: 12/10/2010	Telephone: 202-564-4203
Date Made Active in Reports: 02/25/2011	Last EDR Contact: 01/25/2018
Number of Days to Update: 77	Next Scheduled EDR Contact: 05/07/2018
	Data Release Frequency: Annually

ROD: Records Of Decision

Record of Decision. ROD documents mandate a permanent remedy at an NPL (Superfund) site containing technical and health information to aid in the cleanup.

Date of Government Version: 12/11/2017	Source: EPA
Date Data Arrived at EDR: 12/22/2017	Telephone: 703-416-0223
Date Made Active in Reports: 01/12/2018	Last EDR Contact: 03/09/2018
Number of Days to Update: 21	Next Scheduled EDR Contact: 06/18/2018
	Data Release Frequency: Annually

RMP: Risk Management Plans

GOVERNMENT RECORDS SEARCHED / DATA CURRENCY TRACKING

When Congress passed the Clean Air Act Amendments of 1990, it required EPA to publish regulations and guidance for chemical accident prevention at facilities using extremely hazardous substances. The Risk Management Program Rule (RMP Rule) was written to implement Section 112(r) of these amendments. The rule, which built upon existing industry codes and standards, requires companies of all sizes that use certain flammable and toxic substances to develop a Risk Management Program, which includes a(n): Hazard assessment that details the potential effects of an accidental release, an accident history of the last five years, and an evaluation of worst-case and alternative accidental releases; Prevention program that includes safety precautions and maintenance, monitoring, and employee training measures; and Emergency response program that spells out emergency health care, employee training measures and procedures for informing the public and response agencies (e.g the fire department) should an accident occur.

Date of Government Version: 11/02/2017	Source: Environmental Protection Agency
Date Data Arrived at EDR: 11/17/2017	Telephone: 202-564-8600
Date Made Active in Reports: 12/08/2017	Last EDR Contact: 01/19/2018
Number of Days to Update: 21	Next Scheduled EDR Contact: 05/07/2018
	Data Release Frequency: Varies

RAATS: RCRA Administrative Action Tracking System

RCRA Administration Action Tracking System. RAATS contains records based on enforcement actions issued under RCRA pertaining to major violators and includes administrative and civil actions brought by the EPA. For administration actions after September 30, 1995, data entry in the RAATS database was discontinued. EPA will retain a copy of the database for historical records. It was necessary to terminate RAATS because a decrease in agency resources made it impossible to continue to update the information contained in the database.

Date of Government Version: 04/17/1995	Source: EPA
Date Data Arrived at EDR: 07/03/1995	Telephone: 202-564-4104
Date Made Active in Reports: 08/07/1995	Last EDR Contact: 06/02/2008
Number of Days to Update: 35	Next Scheduled EDR Contact: 09/01/2008
	Data Release Frequency: No Update Planned

PRP: Potentially Responsible Parties

A listing of verified Potentially Responsible Parties

Date of Government Version: 10/25/2013	Source: EPA
Date Data Arrived at EDR: 10/17/2014	Telephone: 202-564-6023
Date Made Active in Reports: 10/20/2014	Last EDR Contact: 02/06/2018
Number of Days to Update: 3	Next Scheduled EDR Contact: 05/21/2018
	Data Release Frequency: Quarterly

PADS: PCB Activity Database System

PCB Activity Database. PADS Identifies generators, transporters, commercial storers and/or brokers and disposers of PCB's who are required to notify the EPA of such activities.

Date of Government Version: 06/01/2017	Source: EPA
Date Data Arrived at EDR: 06/09/2017	Telephone: 202-566-0500
Date Made Active in Reports: 10/13/2017	Last EDR Contact: 01/12/2018
Number of Days to Update: 126	Next Scheduled EDR Contact: 04/23/2018
	Data Release Frequency: Annually

ICIS: Integrated Compliance Information System

The Integrated Compliance Information System (ICIS) supports the information needs of the national enforcement and compliance program as well as the unique needs of the National Pollutant Discharge Elimination System (NPDES) program.

Date of Government Version: 11/18/2016	Source: Environmental Protection Agency
Date Data Arrived at EDR: 11/23/2016	Telephone: 202-564-2501
Date Made Active in Reports: 02/10/2017	Last EDR Contact: 01/09/2018
Number of Days to Update: 79	Next Scheduled EDR Contact: 04/23/2018
	Data Release Frequency: Quarterly

GOVERNMENT RECORDS SEARCHED / DATA CURRENCY TRACKING

FTTS: FIFRA/ TSCA Tracking System - FIFRA (Federal Insecticide, Fungicide, & Rodenticide Act)/TSCA (Toxic Substances Control Act)

FTTS tracks administrative cases and pesticide enforcement actions and compliance activities related to FIFRA, TSCA and EPCRA (Emergency Planning and Community Right-to-Know Act). To maintain currency, EDR contacts the Agency on a quarterly basis.

Date of Government Version: 04/09/2009
Date Data Arrived at EDR: 04/16/2009
Date Made Active in Reports: 05/11/2009
Number of Days to Update: 25

Source: EPA/Office of Prevention, Pesticides and Toxic Substances
Telephone: 202-566-1667
Last EDR Contact: 08/18/2017
Next Scheduled EDR Contact: 12/04/2017
Data Release Frequency: Quarterly

FTTS INSP: FIFRA/ TSCA Tracking System - FIFRA (Federal Insecticide, Fungicide, & Rodenticide Act)/TSCA (Toxic Substances Control Act)

A listing of FIFRA/TSCA Tracking System (FTTS) inspections and enforcements.

Date of Government Version: 04/09/2009
Date Data Arrived at EDR: 04/16/2009
Date Made Active in Reports: 05/11/2009
Number of Days to Update: 25

Source: EPA
Telephone: 202-566-1667
Last EDR Contact: 08/18/2017
Next Scheduled EDR Contact: 12/04/2017
Data Release Frequency: Quarterly

MLTS: Material Licensing Tracking System

MLTS is maintained by the Nuclear Regulatory Commission and contains a list of approximately 8,100 sites which possess or use radioactive materials and which are subject to NRC licensing requirements. To maintain currency, EDR contacts the Agency on a quarterly basis.

Date of Government Version: 08/30/2016
Date Data Arrived at EDR: 09/08/2016
Date Made Active in Reports: 10/21/2016
Number of Days to Update: 43

Source: Nuclear Regulatory Commission
Telephone: 301-415-7169
Last EDR Contact: 01/19/2018
Next Scheduled EDR Contact: 05/21/2018
Data Release Frequency: Quarterly

COAL ASH DOE: Steam-Electric Plant Operation Data

A listing of power plants that store ash in surface ponds.

Date of Government Version: 12/31/2005
Date Data Arrived at EDR: 08/07/2009
Date Made Active in Reports: 10/22/2009
Number of Days to Update: 76

Source: Department of Energy
Telephone: 202-586-8719
Last EDR Contact: 03/09/2018
Next Scheduled EDR Contact: 06/18/2018
Data Release Frequency: Varies

COAL ASH EPA: Coal Combustion Residues Surface Impoundments List

A listing of coal combustion residues surface impoundments with high hazard potential ratings.

Date of Government Version: 07/01/2014
Date Data Arrived at EDR: 09/10/2014
Date Made Active in Reports: 10/20/2014
Number of Days to Update: 40

Source: Environmental Protection Agency
Telephone: N/A
Last EDR Contact: 03/06/2018
Next Scheduled EDR Contact: 06/18/2018
Data Release Frequency: Varies

PCB TRANSFORMER: PCB Transformer Registration Database

The database of PCB transformer registrations that includes all PCB registration submittals.

Date of Government Version: 05/24/2017
Date Data Arrived at EDR: 11/30/2017
Date Made Active in Reports: 12/15/2017
Number of Days to Update: 15

Source: Environmental Protection Agency
Telephone: 202-566-0517
Last EDR Contact: 01/26/2018
Next Scheduled EDR Contact: 05/07/2018
Data Release Frequency: Varies

RADINFO: Radiation Information Database

The Radiation Information Database (RADINFO) contains information about facilities that are regulated by U.S. Environmental Protection Agency (EPA) regulations for radiation and radioactivity.

GOVERNMENT RECORDS SEARCHED / DATA CURRENCY TRACKING

Date of Government Version: 10/02/2017
Date Data Arrived at EDR: 10/05/2017
Date Made Active in Reports: 10/13/2017
Number of Days to Update: 8

Source: Environmental Protection Agency
Telephone: 202-343-9775
Last EDR Contact: 01/04/2018
Next Scheduled EDR Contact: 04/16/2018
Data Release Frequency: Quarterly

HIST FTTS: FIFRA/TSCA Tracking System Administrative Case Listing

A complete administrative case listing from the FIFRA/TSCA Tracking System (FTTS) for all ten EPA regions. The information was obtained from the National Compliance Database (NCDB). NCDB supports the implementation of FIFRA (Federal Insecticide, Fungicide, and Rodenticide Act) and TSCA (Toxic Substances Control Act). Some EPA regions are now closing out records. Because of that, and the fact that some EPA regions are not providing EPA Headquarters with updated records, it was decided to create a HIST FTTS database. It included records that may not be included in the newer FTTS database updates. This database is no longer updated.

Date of Government Version: 10/19/2006
Date Data Arrived at EDR: 03/01/2007
Date Made Active in Reports: 04/10/2007
Number of Days to Update: 40

Source: Environmental Protection Agency
Telephone: 202-564-2501
Last EDR Contact: 12/17/2007
Next Scheduled EDR Contact: 03/17/2008
Data Release Frequency: No Update Planned

HIST FTTS INSP: FIFRA/TSCA Tracking System Inspection & Enforcement Case Listing

A complete inspection and enforcement case listing from the FIFRA/TSCA Tracking System (FTTS) for all ten EPA regions. The information was obtained from the National Compliance Database (NCDB). NCDB supports the implementation of FIFRA (Federal Insecticide, Fungicide, and Rodenticide Act) and TSCA (Toxic Substances Control Act). Some EPA regions are now closing out records. Because of that, and the fact that some EPA regions are not providing EPA Headquarters with updated records, it was decided to create a HIST FTTS database. It included records that may not be included in the newer FTTS database updates. This database is no longer updated.

Date of Government Version: 10/19/2006
Date Data Arrived at EDR: 03/01/2007
Date Made Active in Reports: 04/10/2007
Number of Days to Update: 40

Source: Environmental Protection Agency
Telephone: 202-564-2501
Last EDR Contact: 12/17/2008
Next Scheduled EDR Contact: 03/17/2008
Data Release Frequency: No Update Planned

DOT OPS: Incident and Accident Data

Department of Transportation, Office of Pipeline Safety Incident and Accident data.

Date of Government Version: 07/31/2012
Date Data Arrived at EDR: 08/07/2012
Date Made Active in Reports: 09/18/2012
Number of Days to Update: 42

Source: Department of Transportation, Office of Pipeline Safety
Telephone: 202-366-4595
Last EDR Contact: 01/19/2018
Next Scheduled EDR Contact: 05/14/2018
Data Release Frequency: Varies

CONSENT: Superfund (CERCLA) Consent Decrees

Major legal settlements that establish responsibility and standards for cleanup at NPL (Superfund) sites. Released periodically by United States District Courts after settlement by parties to litigation matters.

Date of Government Version: 09/30/2017
Date Data Arrived at EDR: 11/10/2017
Date Made Active in Reports: 01/12/2018
Number of Days to Update: 63

Source: Department of Justice, Consent Decree Library
Telephone: Varies
Last EDR Contact: 01/04/2018
Next Scheduled EDR Contact: 04/02/2018
Data Release Frequency: Varies

BRS: Biennial Reporting System

The Biennial Reporting System is a national system administered by the EPA that collects data on the generation and management of hazardous waste. BRS captures detailed data from two groups: Large Quantity Generators (LQG) and Treatment, Storage, and Disposal Facilities.

Date of Government Version: 12/31/2015
Date Data Arrived at EDR: 02/22/2017
Date Made Active in Reports: 09/28/2017
Number of Days to Update: 218

Source: EPA/NTIS
Telephone: 800-424-9346
Last EDR Contact: 02/23/2018
Next Scheduled EDR Contact: 06/04/2018
Data Release Frequency: Biennially

GOVERNMENT RECORDS SEARCHED / DATA CURRENCY TRACKING

INDIAN RESERV: Indian Reservations

This map layer portrays Indian administered lands of the United States that have any area equal to or greater than 640 acres.

Date of Government Version: 12/31/2014	Source: USGS
Date Data Arrived at EDR: 07/14/2015	Telephone: 202-208-3710
Date Made Active in Reports: 01/10/2017	Last EDR Contact: 01/09/2018
Number of Days to Update: 546	Next Scheduled EDR Contact: 04/23/2018
	Data Release Frequency: Semi-Annually

FUSRAP: Formerly Utilized Sites Remedial Action Program

DOE established the Formerly Utilized Sites Remedial Action Program (FUSRAP) in 1974 to remediate sites where radioactive contamination remained from Manhattan Project and early U.S. Atomic Energy Commission (AEC) operations.

Date of Government Version: 12/23/2016	Source: Department of Energy
Date Data Arrived at EDR: 12/27/2016	Telephone: 202-586-3559
Date Made Active in Reports: 02/17/2017	Last EDR Contact: 01/19/2018
Number of Days to Update: 52	Next Scheduled EDR Contact: 05/21/2018
	Data Release Frequency: Varies

UMTRA: Uranium Mill Tailings Sites

Uranium ore was mined by private companies for federal government use in national defense programs. When the mills shut down, large piles of the sand-like material (mill tailings) remain after uranium has been extracted from the ore. Levels of human exposure to radioactive materials from the piles are low; however, in some cases tailings were used as construction materials before the potential health hazards of the tailings were recognized.

Date of Government Version: 06/23/2017	Source: Department of Energy
Date Data Arrived at EDR: 10/11/2017	Telephone: 505-845-0011
Date Made Active in Reports: 11/03/2017	Last EDR Contact: 02/23/2018
Number of Days to Update: 23	Next Scheduled EDR Contact: 06/04/2018
	Data Release Frequency: Varies

LEAD SMELTER 1: Lead Smelter Sites

A listing of former lead smelter site locations.

Date of Government Version: 01/09/2018	Source: Environmental Protection Agency
Date Data Arrived at EDR: 02/06/2018	Telephone: 703-603-8787
Date Made Active in Reports: 03/02/2018	Last EDR Contact: 02/06/2018
Number of Days to Update: 24	Next Scheduled EDR Contact: 05/21/2018
	Data Release Frequency: Varies

LEAD SMELTER 2: Lead Smelter Sites

A list of several hundred sites in the U.S. where secondary lead smelting was done from 1931 and 1964. These sites may pose a threat to public health through ingestion or inhalation of contaminated soil or dust

Date of Government Version: 04/05/2001	Source: American Journal of Public Health
Date Data Arrived at EDR: 10/27/2010	Telephone: 703-305-6451
Date Made Active in Reports: 12/02/2010	Last EDR Contact: 12/02/2009
Number of Days to Update: 36	Next Scheduled EDR Contact: N/A
	Data Release Frequency: No Update Planned

US AIRS (AFS): Aerometric Information Retrieval System Facility Subsystem (AFS)

The database is a sub-system of Aerometric Information Retrieval System (AIRS). AFS contains compliance data on air pollution point sources regulated by the U.S. EPA and/or state and local air regulatory agencies. This information comes from source reports by various stationary sources of air pollution, such as electric power plants, steel mills, factories, and universities, and provides information about the air pollutants they produce. Action, air program, air program pollutant, and general level plant data. It is used to track emissions and compliance data from industrial plants.

GOVERNMENT RECORDS SEARCHED / DATA CURRENCY TRACKING

Date of Government Version: 10/12/2016
Date Data Arrived at EDR: 10/26/2016
Date Made Active in Reports: 02/03/2017
Number of Days to Update: 100

Source: EPA
Telephone: 202-564-2496
Last EDR Contact: 09/26/2017
Next Scheduled EDR Contact: 01/08/2018
Data Release Frequency: Annually

US AIRS MINOR: Air Facility System Data A listing of minor source facilities.

Date of Government Version: 10/12/2016
Date Data Arrived at EDR: 10/26/2016
Date Made Active in Reports: 02/03/2017
Number of Days to Update: 100

Source: EPA
Telephone: 202-564-2496
Last EDR Contact: 09/26/2017
Next Scheduled EDR Contact: 01/08/2018
Data Release Frequency: Annually

US MINES: Mines Master Index File

Contains all mine identification numbers issued for mines active or opened since 1971. The data also includes violation information.

Date of Government Version: 10/29/2017
Date Data Arrived at EDR: 11/28/2017
Date Made Active in Reports: 01/12/2018
Number of Days to Update: 45

Source: Department of Labor, Mine Safety and Health Administration
Telephone: 303-231-5959
Last EDR Contact: 02/28/2018
Next Scheduled EDR Contact: 06/11/2018
Data Release Frequency: Semi-Annually

US MINES 2: Ferrous and Nonferrous Metal Mines Database Listing

This map layer includes ferrous (ferrous metal mines are facilities that extract ferrous metals, such as iron ore or molybdenum) and nonferrous (Nonferrous metal mines are facilities that extract nonferrous metals, such as gold, silver, copper, zinc, and lead) metal mines in the United States.

Date of Government Version: 12/05/2005
Date Data Arrived at EDR: 02/29/2008
Date Made Active in Reports: 04/18/2008
Number of Days to Update: 49

Source: USGS
Telephone: 703-648-7709
Last EDR Contact: 03/02/2018
Next Scheduled EDR Contact: 06/11/2018
Data Release Frequency: Varies

US MINES 3: Active Mines & Mineral Plants Database Listing

Active Mines and Mineral Processing Plant operations for commodities monitored by the Minerals Information Team of the USGS.

Date of Government Version: 04/14/2011
Date Data Arrived at EDR: 06/08/2011
Date Made Active in Reports: 09/13/2011
Number of Days to Update: 97

Source: USGS
Telephone: 703-648-7709
Last EDR Contact: 03/02/2018
Next Scheduled EDR Contact: 06/11/2018
Data Release Frequency: Varies

ABANDONED MINES: Abandoned Mines

An inventory of land and water impacted by past mining (primarily coal mining) is maintained by OSMRE to provide information needed to implement the Surface Mining Control and Reclamation Act of 1977 (SMCRA). The inventory contains information on the location, type, and extent of AML impacts, as well as, information on the cost associated with the reclamation of those problems. The inventory is based upon field surveys by State, Tribal, and OSMRE program officials. It is dynamic to the extent that it is modified as new problems are identified and existing problems are reclaimed.

Date of Government Version: 09/25/2017
Date Data Arrived at EDR: 09/26/2017
Date Made Active in Reports: 10/20/2017
Number of Days to Update: 24

Source: Department of Interior
Telephone: 202-208-2609
Last EDR Contact: 03/07/2018
Next Scheduled EDR Contact: 06/25/2018
Data Release Frequency: Quarterly

GOVERNMENT RECORDS SEARCHED / DATA CURRENCY TRACKING

FINDS: Facility Index System/Facility Registry System

Facility Index System. FINDS contains both facility information and 'pointers' to other sources that contain more detail. EDR includes the following FINDS databases in this report: PCS (Permit Compliance System), AIRS (Aerometric Information Retrieval System), DOCKET (Enforcement Docket used to manage and track information on civil judicial enforcement cases for all environmental statutes), FURS (Federal Underground Injection Control), C-DOCKET (Criminal Docket System used to track criminal enforcement actions for all environmental statutes), FFIS (Federal Facilities Information System), STATE (State Environmental Laws and Statutes), and PADS (PCB Activity Data System).

Date of Government Version: 07/23/2017	Source: EPA
Date Data Arrived at EDR: 09/06/2017	Telephone: (212) 637-3000
Date Made Active in Reports: 09/15/2017	Last EDR Contact: 02/23/2018
Number of Days to Update: 9	Next Scheduled EDR Contact: 06/18/2018
	Data Release Frequency: Quarterly

UXO: Unexploded Ordnance Sites

A listing of unexploded ordnance site locations

Date of Government Version: 09/30/2016	Source: Department of Defense
Date Data Arrived at EDR: 10/31/2017	Telephone: 703-704-1564
Date Made Active in Reports: 01/12/2018	Last EDR Contact: 01/02/2018
Number of Days to Update: 73	Next Scheduled EDR Contact: 04/30/2018
	Data Release Frequency: Varies

ECHO: Enforcement & Compliance History Information

ECHO provides integrated compliance and enforcement information for about 800,000 regulated facilities nationwide.

Date of Government Version: 01/13/2018	Source: Environmental Protection Agency
Date Data Arrived at EDR: 01/19/2018	Telephone: 202-564-2280
Date Made Active in Reports: 03/02/2018	Last EDR Contact: 03/07/2018
Number of Days to Update: 42	Next Scheduled EDR Contact: 06/18/2018
	Data Release Frequency: Quarterly

DOCKET HWC: Hazardous Waste Compliance Docket Listing

A complete list of the Federal Agency Hazardous Waste Compliance Docket Facilities.

Date of Government Version: 06/27/2017	Source: Environmental Protection Agency
Date Data Arrived at EDR: 11/21/2017	Telephone: 202-564-0527
Date Made Active in Reports: 01/12/2018	Last EDR Contact: 03/02/2018
Number of Days to Update: 52	Next Scheduled EDR Contact: 06/11/2018
	Data Release Frequency: Varies

FUELS PROGRAM: EPA Fuels Program Registered Listing

This listing includes facilities that are registered under the Part 80 (Code of Federal Regulations) EPA Fuels Programs. All companies now are required to submit new and updated registrations.

Date of Government Version: 11/20/2017	Source: EPA
Date Data Arrived at EDR: 11/20/2017	Telephone: 800-385-6164
Date Made Active in Reports: 01/12/2018	Last EDR Contact: 02/21/2018
Number of Days to Update: 53	Next Scheduled EDR Contact: 06/04/2018
	Data Release Frequency: Quarterly

AIRS: Air Emissions Data

Point source emissions inventory data.

Date of Government Version: 11/06/2017	Source: Department of Environmental Conservation
Date Data Arrived at EDR: 11/07/2017	Telephone: 518-402-8452
Date Made Active in Reports: 11/13/2017	Last EDR Contact: 01/22/2018
Number of Days to Update: 6	Next Scheduled EDR Contact: 05/07/2018
	Data Release Frequency: Annually

GOVERNMENT RECORDS SEARCHED / DATA CURRENCY TRACKING

COAL ASH: Coal Ash Disposal Site Listing

A listing of coal ash disposal site locations.

Date of Government Version: 09/25/2017

Date Data Arrived at EDR: 09/26/2017

Date Made Active in Reports: 10/12/2017

Number of Days to Update: 16

Source: Department of Environmental Conservation

Telephone: 518-402-8660

Last EDR Contact: 01/02/2018

Next Scheduled EDR Contact: 04/16/2018

Data Release Frequency: Quarterly

DRYCLEANERS: Registered Drycleaners

A listing of all registered drycleaning facilities.

Date of Government Version: 11/22/2017

Date Data Arrived at EDR: 12/14/2017

Date Made Active in Reports: 01/29/2018

Number of Days to Update: 46

Source: Department of Environmental Conservation

Telephone: 518-402-8403

Last EDR Contact: 03/07/2018

Next Scheduled EDR Contact: 06/25/2018

Data Release Frequency: Annually

E DESIGNATION: E DESIGNATION SITE LISTING

The (E (Environmental)) designation would ensure that sampling and remediation take place on the subject properties, and would avoid any significant impacts related to hazardous materials at these locations. The (E) designations would require that the fee owner of the sites conduct a testing and sampling protocol, and remediation where appropriate, to the satisfaction of the NYCDEP before the issuance of a building permit by the Department of Buildings pursuant to the provisions of Section 11-15 of the Zoning Resolution (Environmental Requirements). The (E) designations also include a mandatory construction-related health and safety plan which must be approved by NYCDEP.

Date of Government Version: 10/31/2017

Date Data Arrived at EDR: 12/20/2017

Date Made Active in Reports: 01/29/2018

Number of Days to Update: 40

Source: New York City Department of City Planning

Telephone: 718-595-6658

Last EDR Contact: 12/18/2017

Next Scheduled EDR Contact: 04/02/2018

Data Release Frequency: Semi-Annually

Financial Assurance 1: Financial Assurance Information Listing

Financial assurance information.

Date of Government Version: 12/01/2017

Date Data Arrived at EDR: 01/02/2018

Date Made Active in Reports: 01/31/2018

Number of Days to Update: 29

Source: Department of Environmental Conservation

Telephone: 518-402-8660

Last EDR Contact: 01/02/2018

Next Scheduled EDR Contact: 04/16/2018

Data Release Frequency: Quarterly

Financial Assurance 2: Financial Assurance Information Listing

A listing of financial assurance information for hazardous waste facilities. Financial assurance is intended to ensure that resources are available to pay for the cost of closure, post-closure care, and corrective measures if the owner or operator of a regulated facility is unable or unwilling to pay.

Date of Government Version: 03/09/2017

Date Data Arrived at EDR: 04/12/2017

Date Made Active in Reports: 10/13/2017

Number of Days to Update: 184

Source: Department of Environmental Conservation

Telephone: 518-402-8712

Last EDR Contact: 03/07/2018

Next Scheduled EDR Contact: 06/25/2018

Data Release Frequency: Varies

HSWDS: Hazardous Substance Waste Disposal Site Inventory

The list includes any known or suspected hazardous substance waste disposal sites. Also included are sites delisted from the Registry of Inactive Hazardous Waste Disposal Sites and non-Registry sites that U.S. EPA Preliminary Assessment (PA) reports or Site Investigation (SI) reports were prepared. Hazardous Substance Waste Disposal Sites are eligible to be Superfund sites now that the New York State Superfund has been refinanced and changed. This means that the study inventory has served its purpose and will no longer be maintained as a separate entity. The last version of the study inventory is frozen in time. The sites on the study will not automatically be made Superfund sites, rather each site will be further evaluated for listing on the Registry. So overtime they will be added to the registry or not.

GOVERNMENT RECORDS SEARCHED / DATA CURRENCY TRACKING

Date of Government Version: 01/01/2003
Date Data Arrived at EDR: 10/20/2006
Date Made Active in Reports: 11/30/2006
Number of Days to Update: 41

Source: Department of Environmental Conservation
Telephone: 518-402-9564
Last EDR Contact: 05/26/2009
Next Scheduled EDR Contact: 08/24/2009
Data Release Frequency: No Update Planned

NY MANIFEST: Facility and Manifest Data

Manifest is a document that lists and tracks hazardous waste from the generator through transporters to a TSD facility.

Date of Government Version: 12/31/2017
Date Data Arrived at EDR: 01/31/2018
Date Made Active in Reports: 03/09/2018
Number of Days to Update: 37

Source: Department of Environmental Conservation
Telephone: 518-402-8651
Last EDR Contact: 01/31/2018
Next Scheduled EDR Contact: 05/14/2018
Data Release Frequency: Quarterly

SPDES: State Pollutant Discharge Elimination System

New York State has a state program which has been approved by the United States Environmental Protection Agency for the control of wastewater and stormwater discharges in accordance with the Clean Water Act. Under New York State law the program is known as the State Pollutant Discharge Elimination System (SPDES) and is broader in scope than that required by the Clean Water Act in that it controls point source discharges to groundwaters as well as surface waters.

Date of Government Version: 10/25/2017
Date Data Arrived at EDR: 10/27/2017
Date Made Active in Reports: 11/28/2017
Number of Days to Update: 32

Source: Department of Environmental Conservation
Telephone: 518-402-8233
Last EDR Contact: 03/14/2018
Next Scheduled EDR Contact: 05/07/2018
Data Release Frequency: No Update Planned

VAPOR REOPENED: Vapor Intrusion Legacy Site List

New York is currently re-evaluating previous assumptions and decisions regarding the potential for soil vapor intrusion exposures at sites. As a result, all past, current, and future contaminated sites will be evaluated to determine whether these sites have the potential for exposures related to soil vapor intrusion.

Date of Government Version: 05/01/2017
Date Data Arrived at EDR: 05/18/2017
Date Made Active in Reports: 09/22/2017
Number of Days to Update: 127

Source: Department of Environmental Conservation
Telephone: 518-402-9814
Last EDR Contact: 02/15/2018
Next Scheduled EDR Contact: 05/28/2018
Data Release Frequency: Varies

UIC: Underground Injection Control Wells

A listing of enhanced oil recovery underground injection wells.

Date of Government Version: 12/03/2017
Date Data Arrived at EDR: 12/06/2017
Date Made Active in Reports: 01/31/2018
Number of Days to Update: 56

Source: Department of Environmental Conservation
Telephone: 518-402-8056
Last EDR Contact: 03/08/2018
Next Scheduled EDR Contact: 06/18/2018
Data Release Frequency: Quarterly

EDR HIGH RISK HISTORICAL RECORDS

EDR Exclusive Records

EDR MGP: EDR Proprietary Manufactured Gas Plants

The EDR Proprietary Manufactured Gas Plant Database includes records of coal gas plants (manufactured gas plants) compiled by EDR's researchers. Manufactured gas sites were used in the United States from the 1800's to 1950's to produce a gas that could be distributed and used as fuel. These plants used whale oil, rosin, coal, or a mixture of coal, oil, and water that also produced a significant amount of waste. Many of the byproducts of the gas production, such as coal tar (oily waste containing volatile and non-volatile chemicals), sludges, oils and other compounds are potentially hazardous to human health and the environment. The byproduct from this process was frequently disposed of directly at the plant site and can remain or spread slowly, serving as a continuous source of soil and groundwater contamination.

GOVERNMENT RECORDS SEARCHED / DATA CURRENCY TRACKING

Date of Government Version: N/A
Date Data Arrived at EDR: N/A
Date Made Active in Reports: N/A
Number of Days to Update: N/A

Source: EDR, Inc.
Telephone: N/A
Last EDR Contact: N/A
Next Scheduled EDR Contact: N/A
Data Release Frequency: No Update Planned

EDR Hist Auto: EDR Exclusive Historical Auto Stations

EDR has searched selected national collections of business directories and has collected listings of potential gas station/filling station/service station sites that were available to EDR researchers. EDR's review was limited to those categories of sources that might, in EDR's opinion, include gas station/filling station/service station establishments. The categories reviewed included, but were not limited to gas, gas station, gasoline station, filling station, auto, automobile repair, auto service station, service station, etc. This database falls within a category of information EDR classifies as "High Risk Historical Records", or HRHR. EDR's HRHR effort presents unique and sometimes proprietary data about past sites and operations that typically create environmental concerns, but may not show up in current government records searches.

Date of Government Version: N/A
Date Data Arrived at EDR: N/A
Date Made Active in Reports: N/A
Number of Days to Update: N/A

Source: EDR, Inc.
Telephone: N/A
Last EDR Contact: N/A
Next Scheduled EDR Contact: N/A
Data Release Frequency: Varies

EDR Hist Cleaner: EDR Exclusive Historical Cleaners

EDR has searched selected national collections of business directories and has collected listings of potential dry cleaner sites that were available to EDR researchers. EDR's review was limited to those categories of sources that might, in EDR's opinion, include dry cleaning establishments. The categories reviewed included, but were not limited to dry cleaners, cleaners, laundry, laundromat, cleaning/laundry, wash & dry etc. This database falls within a category of information EDR classifies as "High Risk Historical Records", or HRHR. EDR's HRHR effort presents unique and sometimes proprietary data about past sites and operations that typically create environmental concerns, but may not show up in current government records searches.

Date of Government Version: N/A
Date Data Arrived at EDR: N/A
Date Made Active in Reports: N/A
Number of Days to Update: N/A

Source: EDR, Inc.
Telephone: N/A
Last EDR Contact: N/A
Next Scheduled EDR Contact: N/A
Data Release Frequency: Varies

EDR RECOVERED GOVERNMENT ARCHIVES

Exclusive Recovered Govt. Archives

RGA HWS: Recovered Government Archive State Hazardous Waste Facilities List

The EDR Recovered Government Archive State Hazardous Waste database provides a list of SHWS incidents derived from historical databases and includes many records that no longer appear in current government lists. Compiled from Records formerly available from the Department of Environmental Conservation in New York.

Date of Government Version: N/A
Date Data Arrived at EDR: 07/01/2013
Date Made Active in Reports: 12/30/2013
Number of Days to Update: 182

Source: Department of Environmental Conservation
Telephone: N/A
Last EDR Contact: 06/01/2012
Next Scheduled EDR Contact: N/A
Data Release Frequency: Varies

RGA LF: Recovered Government Archive Solid Waste Facilities List

The EDR Recovered Government Archive Landfill database provides a list of landfills derived from historical databases and includes many records that no longer appear in current government lists. Compiled from Records formerly available from the Department of Environmental Conservation in New York.

Date of Government Version: N/A
Date Data Arrived at EDR: 07/01/2013
Date Made Active in Reports: 01/10/2014
Number of Days to Update: 193

Source: Department of Environmental Conservation
Telephone: N/A
Last EDR Contact: 06/01/2012
Next Scheduled EDR Contact: N/A
Data Release Frequency: Varies

GOVERNMENT RECORDS SEARCHED / DATA CURRENCY TRACKING

COUNTY RECORDS

CORTLAND COUNTY:

Cortland County Storage Tank Listing

A listing of aboveground storage tank sites located in Cortland County.

Date of Government Version: 09/26/2017	Source: Cortland County Health Department
Date Data Arrived at EDR: 11/20/2017	Telephone: 607-753-5035
Date Made Active in Reports: 11/29/2017	Last EDR Contact: 01/29/2018
Number of Days to Update: 9	Next Scheduled EDR Contact: 05/14/2018
	Data Release Frequency: Quarterly

Cortland County Storage Tank Listing

A listing of underground storage tank sites located in Cortland County.

Date of Government Version: 09/26/2017	Source: Cortland County Health Department
Date Data Arrived at EDR: 11/20/2017	Telephone: 607-753-5035
Date Made Active in Reports: 11/29/2017	Last EDR Contact: 01/29/2018
Number of Days to Update: 9	Next Scheduled EDR Contact: 05/14/2018
	Data Release Frequency: Quarterly

NASSAU COUNTY:

Registered Tank Database

A listing of aboveground storage tank sites located in Nassau County.

Date of Government Version: 01/09/2017	Source: Nassau County Health Department
Date Data Arrived at EDR: 01/11/2017	Telephone: 516-571-3314
Date Made Active in Reports: 02/15/2017	Last EDR Contact: 01/29/2018
Number of Days to Update: 35	Next Scheduled EDR Contact: 05/14/2018
	Data Release Frequency: No Update Planned

Storage Tank Database

A listing of aboveground storage tank sites located in Nassau County.

Date of Government Version: 02/15/2011	Source: Nassau County Office of the Fire Marshal
Date Data Arrived at EDR: 02/23/2011	Telephone: 516-572-1000
Date Made Active in Reports: 03/29/2011	Last EDR Contact: 01/29/2018
Number of Days to Update: 34	Next Scheduled EDR Contact: 05/14/2018
	Data Release Frequency: Varies

Registered Tank Database in Nassau County

A listing of facilities in Nassau County with storage tanks.

Date of Government Version: 01/09/2017	Source: Nassau County Department of Health
Date Data Arrived at EDR: 01/11/2017	Telephone: 516-227-9691
Date Made Active in Reports: 02/15/2017	Last EDR Contact: 01/29/2018
Number of Days to Update: 35	Next Scheduled EDR Contact: 05/14/2018
	Data Release Frequency: Varies

Registered Tank Database

A listing of underground storage tank sites located in Nassau County.

Date of Government Version: 01/09/2017	Source: Nassau County Health Department
Date Data Arrived at EDR: 01/11/2017	Telephone: 516-571-3314
Date Made Active in Reports: 02/15/2017	Last EDR Contact: 01/29/2018
Number of Days to Update: 35	Next Scheduled EDR Contact: 05/14/2018
	Data Release Frequency: No Update Planned

GOVERNMENT RECORDS SEARCHED / DATA CURRENCY TRACKING

Storage Tank Database

A listing of underground storage tank sites located in Nassau County.

Date of Government Version: 02/15/2011	Source: Nassau County Office of the Fire Marshal
Date Data Arrived at EDR: 02/23/2011	Telephone: 516-572-1000
Date Made Active in Reports: 03/29/2011	Last EDR Contact: 01/29/2018
Number of Days to Update: 34	Next Scheduled EDR Contact: 05/14/2018
	Data Release Frequency: Varies

ROCKLAND COUNTY:

Petroleum Bulk Storage Database

A listing of aboveground storage tank sites located in Rockland County.

Date of Government Version: 02/02/2017	Source: Rockland County Health Department
Date Data Arrived at EDR: 03/17/2017	Telephone: 914-364-2605
Date Made Active in Reports: 09/22/2017	Last EDR Contact: 03/01/2018
Number of Days to Update: 189	Next Scheduled EDR Contact: 06/18/2018
	Data Release Frequency: Quarterly

Petroleum Bulk Storage Database

A listing of underground storage tank sites located in Rockland County.

Date of Government Version: 02/02/2017	Source: Rockland County Health Department
Date Data Arrived at EDR: 03/17/2017	Telephone: 914-364-2605
Date Made Active in Reports: 09/22/2017	Last EDR Contact: 03/01/2018
Number of Days to Update: 189	Next Scheduled EDR Contact: 06/18/2018
	Data Release Frequency: Quarterly

SUFFOLK COUNTY:

Storage Tank Database

A listing of aboveground storage tank sites located in Suffolk County.

Date of Government Version: 03/03/2015	Source: Suffolk County Department of Health Services
Date Data Arrived at EDR: 03/10/2015	Telephone: 631-854-2521
Date Made Active in Reports: 03/23/2015	Last EDR Contact: 02/23/2018
Number of Days to Update: 13	Next Scheduled EDR Contact: 05/14/2018
	Data Release Frequency: No Update Planned

Storage Tank Database

A listing of underground storage tank sites located in Suffolk County.

Date of Government Version: 03/03/2015	Source: Suffolk County Department of Health Services
Date Data Arrived at EDR: 03/10/2015	Telephone: 631-854-2521
Date Made Active in Reports: 03/23/2015	Last EDR Contact: 02/23/2018
Number of Days to Update: 13	Next Scheduled EDR Contact: 05/14/2018
	Data Release Frequency: No Update Planned

WESTCHESTER COUNTY:

Listing of Storage Tanks

A listing of aboveground storage tank sites located in Westchester County.

Date of Government Version: 10/19/2017	Source: Westchester County Department of Health
Date Data Arrived at EDR: 11/21/2017	Telephone: 914-813-5161
Date Made Active in Reports: 11/29/2017	Last EDR Contact: 01/29/2018
Number of Days to Update: 8	Next Scheduled EDR Contact: 05/14/2018
	Data Release Frequency: Semi-Annually

GOVERNMENT RECORDS SEARCHED / DATA CURRENCY TRACKING

Listing of Storage Tanks

A listing of underground storage tank sites located in Westchester County.

Date of Government Version: 10/19/2017
Date Data Arrived at EDR: 11/21/2017
Date Made Active in Reports: 11/29/2017
Number of Days to Update: 8

Source: Westchester County Department of Health
Telephone: 914-813-5161
Last EDR Contact: 01/29/2018
Next Scheduled EDR Contact: 05/14/2018
Data Release Frequency: Semi-Annually

OTHER DATABASE(S)

Depending on the geographic area covered by this report, the data provided in these specialty databases may or may not be complete. For example, the existence of wetlands information data in a specific report does not mean that all wetlands in the area covered by the report are included. Moreover, the absence of any reported wetlands information does not necessarily mean that wetlands do not exist in the area covered by the report.

CT MANIFEST: Hazardous Waste Manifest Data

Facility and manifest data. Manifest is a document that lists and tracks hazardous waste from the generator through transporters to a tsd facility.

Date of Government Version: 11/11/2017
Date Data Arrived at EDR: 11/14/2017
Date Made Active in Reports: 12/18/2017
Number of Days to Update: 34

Source: Department of Energy & Environmental Protection
Telephone: 860-424-3375
Last EDR Contact: 02/14/2018
Next Scheduled EDR Contact: 05/28/2018
Data Release Frequency: No Update Planned

NJ MANIFEST: Manifest Information

Hazardous waste manifest information.

Date of Government Version: 12/31/2016
Date Data Arrived at EDR: 04/11/2017
Date Made Active in Reports: 07/27/2017
Number of Days to Update: 107

Source: Department of Environmental Protection
Telephone: N/A
Last EDR Contact: 01/05/2018
Next Scheduled EDR Contact: 04/23/2018
Data Release Frequency: Annually

PA MANIFEST: Manifest Information

Hazardous waste manifest information.

Date of Government Version: 12/31/2016
Date Data Arrived at EDR: 07/25/2017
Date Made Active in Reports: 09/25/2017
Number of Days to Update: 62

Source: Department of Environmental Protection
Telephone: 717-783-8990
Last EDR Contact: 01/16/2018
Next Scheduled EDR Contact: 04/30/2018
Data Release Frequency: Annually

RI MANIFEST: Manifest information

Hazardous waste manifest information

Date of Government Version: 12/31/2013
Date Data Arrived at EDR: 06/19/2015
Date Made Active in Reports: 07/15/2015
Number of Days to Update: 26

Source: Department of Environmental Management
Telephone: 401-222-2797
Last EDR Contact: 02/21/2018
Next Scheduled EDR Contact: 06/04/2018
Data Release Frequency: Annually

VT MANIFEST: Hazardous Waste Manifest Data

Hazardous waste manifest information.

Date of Government Version: 01/12/2018
Date Data Arrived at EDR: 01/19/2018
Date Made Active in Reports: 02/13/2018
Number of Days to Update: 25

Source: Department of Environmental Conservation
Telephone: 802-241-3443
Last EDR Contact: 01/12/2018
Next Scheduled EDR Contact: 04/30/2018
Data Release Frequency: Annually

GOVERNMENT RECORDS SEARCHED / DATA CURRENCY TRACKING

WI MANIFEST: Manifest Information

Hazardous waste manifest information.

Date of Government Version: 12/31/2016
Date Data Arrived at EDR: 04/13/2017
Date Made Active in Reports: 07/14/2017
Number of Days to Update: 92

Source: Department of Natural Resources
Telephone: N/A
Last EDR Contact: 03/08/2018
Next Scheduled EDR Contact: 06/25/2018
Data Release Frequency: Annually

Oil/Gas Pipelines

Source: PennWell Corporation

Petroleum Bundle (Crude Oil, Refined Products, Petrochemicals, Gas Liquids (LPG/NGL), and Specialty Gases (Miscellaneous)) N = Natural Gas Bundle (Natural Gas, Gas Liquids (LPG/NGL), and Specialty Gases (Miscellaneous)). This map includes information copyrighted by PennWell Corporation. This information is provided on a best effort basis and PennWell Corporation does not guarantee its accuracy nor warrant its fitness for any particular purpose. Such information has been reprinted with the permission of PennWell.

Electric Power Transmission Line Data

Source: PennWell Corporation

This map includes information copyrighted by PennWell Corporation. This information is provided on a best effort basis and PennWell Corporation does not guarantee its accuracy nor warrant its fitness for any particular purpose. Such information has been reprinted with the permission of PennWell.

Sensitive Receptors: There are individuals deemed sensitive receptors due to their fragile immune systems and special sensitivity to environmental discharges. These sensitive receptors typically include the elderly, the sick, and children. While the location of all sensitive receptors cannot be determined, EDR indicates those buildings and facilities - schools, daycares, hospitals, medical centers, and nursing homes - where individuals who are sensitive receptors are likely to be located.

AHA Hospitals:

Source: American Hospital Association, Inc.
Telephone: 312-280-5991

The database includes a listing of hospitals based on the American Hospital Association's annual survey of hospitals.

Medical Centers: Provider of Services Listing

Source: Centers for Medicare & Medicaid Services
Telephone: 410-786-3000

A listing of hospitals with Medicare provider number, produced by Centers of Medicare & Medicaid Services, a federal agency within the U.S. Department of Health and Human Services.

Nursing Homes

Source: National Institutes of Health
Telephone: 301-594-6248

Information on Medicare and Medicaid certified nursing homes in the United States.

Public Schools

Source: National Center for Education Statistics
Telephone: 202-502-7300

The National Center for Education Statistics' primary database on elementary and secondary public education in the United States. It is a comprehensive, annual, national statistical database of all public elementary and secondary schools and school districts, which contains data that are comparable across all states.

Private Schools

Source: National Center for Education Statistics
Telephone: 202-502-7300

The National Center for Education Statistics' primary database on private school locations in the United States.

Daycare Centers: Day Care Providers

Source: Department of Health
Telephone: 212-676-2444

Flood Zone Data: This data was obtained from the Federal Emergency Management Agency (FEMA). It depicts 100-year and 500-year flood zones as defined by FEMA. It includes the National Flood Hazard Layer (NFHL) which incorporates Flood Insurance Rate Map (FIRM) data and Q3 data from FEMA in areas not covered by NFHL.

Source: FEMA

Telephone: 877-336-2627

Date of Government Version: 2003, 2015

GOVERNMENT RECORDS SEARCHED / DATA CURRENCY TRACKING

NWI: National Wetlands Inventory. This data, available in select counties across the country, was obtained by EDR in 2002, 2005 and 2010 from the U.S. Fish and Wildlife Service.

State Wetlands Data: Freshwater Wetlands
Source: Department of Environmental Conservation
Telephone: 518-402-8961

Current USGS 7.5 Minute Topographic Map
Source: U.S. Geological Survey

STREET AND ADDRESS INFORMATION

© 2015 TomTom North America, Inc. All rights reserved. This material is proprietary and the subject of copyright protection and other intellectual property rights owned by or licensed to Tele Atlas North America, Inc. The use of this material is subject to the terms of a license agreement. You will be held liable for any unauthorized copying or disclosure of this material.

APPENDIX C

Freedom of Information Law Letters and Responses



FIRE DEPARTMENT - CITY OF NEW YORK
 Public Records Unit / Tanks Section
 9 MetroTech Center
 Brooklyn, New York 11201-3857
 (718) 999-2441 or 2442



Fuel Tank Special Report Request Form

SECTION A

CUSTOMER INFORMATION

Please print the required information below.

Julie Moriarity

Name 209 Shafter Street

Address Islandia, NY 11749

State _____ Zip Code _____

631-232-2600

Telephone Number

OFFICE USE ONLY

Cashier / Search No. _____

PRU Staff
Accepted By/Initials: _____

Searched By: _____

Total Amount: _____

Note: Please make sure you complete this form and attach all required documents. Enclose a check or money order made payable to the NYC Fire Department and a stamped self-addressed envelope (with postage). Mail checks or money orders directly to the address and unit listed above. **DO NOT MAIL CASH.**

SECTION B

FUEL TANK REPORT - FEE \$10.00 / PER REPORT

1681 Madison Avenue

Manhattan

House Number

Street Name

Borough

- THE TOTAL AMOUNT AND SIZE OF EXISTING FUEL OIL / HEATING TANKS
- THE TOTAL AMOUNT AND SIZE OF REMOVED OR SEALED FUEL OIL / HEATING TANKS
- THE TOTAL AMOUNT AND SIZE OF EXISTING BURIED MOTOR VEHICLE TANKS
- THE TOTAL AMOUNT AND SIZE OF REMOVED OR SEALED BURIED MOTOR VEHICLE TANKS
- MOST RECENT TANK / PIPING TEST RESULTS
- HISTORY OF BURIED TANKS LEAKS

Note: Requests will be responded to within 10 business days.

PR3 (July-08)



[NEWSLETTER SIGN-UP](#)
[PRINTER FRIENDLY](#)
[简体中文](#)
[TRANSLATE THIS PAGE](#)
[TEXT SIZE: A A A](#)
[Home](#)
Customer Services

- [Pay Online](#)
- [Ways to Pay Your Bill](#)
- [eBilling](#)
- [Account Information](#)
- [Customer Assistance](#)
- [Service Line Protection Program](#)
- [Water Rates](#)
- [Property Managers & Trade Professionals](#)

Water Utilities

- [Drinking Water](#)
- [Wastewater](#)
- [Stormwater](#)
- [Harbor Water](#)
- [Long Term Control Plan](#)

The Watershed

- [Watershed Protection](#)
- [Watershed Recreation](#)

Citywide Initiatives

- [Environmental Education](#)
- [Conservation Programs](#)
- [Air Pollution Control](#)
- [Noise Codes & Complaints](#)

Business and Professionals

- [Forms & Permits](#)
- [Support for Businesses](#)
- [Doing Business with DEP](#)
- [Asbestos Abatement](#)
- [Construction, Demolition & Abatement](#)

About DEP

- [Inside DEP](#)
- [News](#)
- [Capital Projects](#)
- [Careers at DEP](#)
- [Environmental Reviews](#)
- [Interagency MOUs](#)
- [A to Z Index](#)
- [Contact Us](#)

Dear Sir or Madam

We hereby acknowledge receipt of your Freedom of Information Law ("FOIL") request. Your request is important to us and will be handled as expeditiously as possible. Please be advised however, that because of the large volume of pending complex FOIL requests handled by the Department of Environmental Protection ("DEP"), and the available staffing, your response is anticipated to take between 60–90 days from the date of this acknowledgement.

Please also be advised that for requests that appear to be submitted in connection with a Phase I site assessment of a property, DEP's response will exclude records relating to asbestos, and discharges into the sewers, as non-scope items, unless the FOIL request explicitly asks for those records. To the extent you require this information, please specify so in the FOIL request. In addition, any information on boiler permits filed with DEP is already publicly available at the following website <https://a826-web01.nyc.gov/DEP.BoilerInformationExt/>. Accordingly, DEP's response assumes you have directly obtained any relevant records from that website, and will exclude those records, as well.

Sincerely,

Records Access Officer

[My DEP Account and Online Bill Pay](#)

[New Payment Options](#)
[Water Charges](#)

Reservoir Levels

Current: 92.3%
Normal: 92.8%

Customer Assistance

- [Contact Customer Service](#)
- [NYC Lien Sale & Payment Agreements](#)
- [Multi-Family Conservation Program](#)
- [Dispute Resolution](#)
- [Learn About AMR](#)
- [Dispose of Grease & Oil Properly](#)
- [For Businesses](#)
- [More Services...](#)



NEW YORK CITY DEPARTMENT OF HEALTH AND MENTAL HYGIENE

For office use only CONTROL NUMBER:

Empty box for control number

FREEDOM OF INFORMATION LAW REQUEST FORM

To: Records Access Officer
NYC Department of Health and Mental Hygiene
42-09 28th Street, 14th Floor, CN 31
Long Island City, NY 11101
Phone: (347) 396-6078/6116
Fax: (347) 396-6087
recordsaccess@health.nyc.gov

Date ___ / ___ / ___

Dear Record Access Officer:

I, _____ request copies of any inspection reports and/or records located in the Bureau of _____, of the New York City Department of Health and Mental Hygiene.

The records pertain to:

- Lead Poisoning, Animal bite, Employment/Human Resources, Contracts/RFPs, Pest Control, Environmental for specific property, Early Intervention, Food Safety, Mental Health, Communicable Diseases, School Health, Day Care, Other: _____

Please specify/describe the records you are requesting from the above program(s):

Four horizontal lines for describing records

There is a charge of 25¢ per page or actual costs of reproduction, payable in advance.

Requester's Name: _____ (Please print) _____ (Signature)

Requester's Organization: _____

Requester's Address: _____ Street _____ City _____ State _____ Zip code

Telephone Number: (____) _____ - _____ E-mail: _____

Menu



FOIL Request Main Page

I want to... ▾

Contact E-Mail:	jmoriarity@rouxinc.com
Reference No:	W033843-032018
Status:	Processing

Type of Record(s) Requested:	Other
Description of Record(s) Requested:	Request for files from the following departments: remediation, environmental permits, vapor intrusion and hazardous materials for a Site that is located on the western side of Madison Avenue, between East 111th and East 112th Streets in the East Harlem section of Manhattan, New York, only 1681 Madison Avenue is on file as the address. The following tax lots/blocks are associated with the Site: Tax Lots 20, 22, 23, 25, 28, 29, 31, 33, 35, 37, 38, 39, 40, 41, 42, 43, 45, 46, 48, 50, 51, 52, 53, 54, 121 and 122 of Tax Block 1617
NYSDEC Office processing the Request:	Region 2: (New York City) Covers the counties of: Brooklyn, Bronx, Manhattan, Queens and Staten Island If your request pertains to just one Region, select that Region. If your request pertains to more than one Region, select Central Office. If you're unsure which Region your request pertains to, select Central Office. The Department will route your request to the appropriate Region(s)
Preferred Method to Receive Records:	Electronic copies NYSDEC will use its best efforts to provide records via the method you select.

However, in some cases a particular delivery method is not feasible. In such cases NYSDEC will deliver the records via an alternative method

Please note not all public documents are available in electronic format. If the document(s) requested are not available electronically, we will make them available for inspection or by paper copy in accordance with the Public Records Law.

New Message

Cancel

Messages 2

✓ On 3/20/2018 1:42:07 PM, New York DEC Support wrote:

Dear Julie:

Thank you for your Freedom of Information Law (FOIL) request. Your request has been received and is being processed. Your request was received in this office on 3/20/2018 and given the reference number FOIL #W033843-032018 for tracking purposes. You may expect the Department's response to your request no later than **4/17/2018**.

Record Requested: **Request for files from the following departments: remediation, environmental permits, vapor intrusion and hazardous materials for a Site that is located on the western side of Madison Avenue, between East 111th and East 112th Streets in the East Harlem section of Manhattan, New York, only 1681 Madison Avenue is on file as the address. The following tax lots/blocks are associated with the Site: Tax Lots 20, 22, 23, 25, 28, 29, 31, 33, 35, 37, 38, 39, 40, 41, 42, 43, 45, 46, 48, 50, 51, 52, 53, 54, 121 and 122 of Tax Block 1617**

You can monitor the progress of your request at the link below and you'll receive an email when your request has been completed. Again, thank you for using the FOIL Center.

https://mycusthelp.com/NEWYORKDEC/_rs/RequestLogin.aspx

New York State Department of Environmental Conservation, Record Access Office

Track the issue status and respond at:

https://mycusthelp.com/NEWYORKDEC/_rs/RequestEdit.aspx?rid=33843

> On 3/20/2018 1:42:02 PM, Julie Moriarity wrote:



Preview Request**Agency Selection**

Agency : Environmental Protection Agency
 Sub-Agency : Region 2

Request Type Selection

Request FOIA
 Type :

Contact Information

Prefix :	Mailing Address Location : United
First Name : Julie	States/U.S. Territories
Middle Initial :	Address Line 1 : 209
Last Name :	Shafter
Moriarity	Street
Organization : Roux	Address Line 2 :
Email Address :	City : Islandia
jmoriarity@rouxinc.com	State/Province : New
Phone Number : 631-	York
232-	Zip Code/Postal Code : 11749
2600	
Fax Number :	

Processing Fees

Will Pay Up To : \$ 25.00

Description :

Request to review documents maintained by the TWA, TSCA, CSA, CWA, RCRA, FIFRA and SUPR departments of the USEPA for the property located 1681 Madison Avenue,

occupying Tax Lots Tax Lots 20, 22, 23, 25, 28, 29, 31, 33, 35, 37, 38, 39, 40, 41, 42, 43, 45, 46, 48, 50, 51, 52, 53, 54, 121 and 122 of Tax Block 1617.

Request a Fee Waiver

Make Request ? No

Request Expedited Handling

Make Request ? No

Attach Supporting Files

No attachments were previously added.

- Agree to [Privacy Act Statement](#). I have read the Privacy Act Statement and agree to the terms set forth.
- Affirmation. Pursuant to 28 USC § 1746, I declare and affirm that under penalty of perjury under the laws of the United States of America that all of the foregoing information, statements, and signatures submitted in connection with this request and in any supporting documents are true and correct to the best of my knowledge.

APPENDIX D

Certified Sanborn Fire Insurance Maps



Sendero

E 112th Street

New York, NY 10029

Inquiry Number: 5042077.3

September 06, 2017

Certified Sanborn® Map Report



6 Armstrong Road, 4th floor
Shelton, CT 06484
Toll Free: 800.352.0050
www.edrnet.com

Certified Sanborn® Map Report

09/06/17

Site Name:

Sendero
E 112th Street
New York, NY 10029
EDR Inquiry # 5042077.3

Client Name:

Roux Associates
209 Shafter Street
Islandia, NY 11749
Contact: Julie Moriarity



The Sanborn Library has been searched by EDR and maps covering the target property location as provided by Roux Associates were identified for the years listed below. The Sanborn Library is the largest, most complete collection of fire insurance maps. The collection includes maps from Sanborn, Bromley, Perris & Browne, Hopkins, Barlow, and others. Only Environmental Data Resources Inc. (EDR) is authorized to grant rights for commercial reproduction of maps by the Sanborn Library LLC, the copyright holder for the collection. Results can be authenticated by visiting www.edrnet.com/sanborn.

The Sanborn Library is continually enhanced with newly identified map archives. This report accesses all maps in the collection as of the day this report was generated.

Certified Sanborn Results:

Certification # 4B97-40B4-BB41
PO # NA
Project 2984.0001Y

Maps Provided:

2005	1993	1969
2004	1992	1968
2003	1991	1951
2002	1989	1939
2001	1986	1911
1996	1982	1896
1995	1980	
1994	1979	



Sanborn® Library search results

Certification #: 4B97-40B4-BB41

The Sanborn Library includes more than 1.2 million fire insurance maps from Sanborn, Bromley, Perris & Browne, Hopkins, Barlow and others which track historical property usage in approximately 12,000 American cities and towns. Collections searched:

- Library of Congress
- University Publications of America
- EDR Private Collection

The Sanborn Library LLC Since 1866™

Limited Permission To Make Copies

Roux Associates (the client) is permitted to make up to FIVE photocopies of this Sanborn Map transmittal and each fire insurance map accompanying this report solely for the limited use of its customer. No one other than the client is authorized to make copies. Upon request made directly to an EDR Account Executive, the client may be permitted to make a limited number of additional photocopies. This permission is conditioned upon compliance by the client, its customer and their agents with EDR's copyright policy; a copy of which is available upon request.

Disclaimer - Copyright and Trademark Notice

This Report contains certain information obtained from a variety of public and other sources reasonably available to Environmental Data Resources, Inc. It cannot be concluded from this Report that coverage information for the target and surrounding properties does not exist from other sources. NO WARRANTY EXPRESSED OR IMPLIED, IS MADE WHATSOEVER IN CONNECTION WITH THIS REPORT. ENVIRONMENTAL DATA RESOURCES, INC. SPECIFICALLY DISCLAIMS THE MAKING OF ANY SUCH WARRANTIES, INCLUDING WITHOUT LIMITATION, MERCHANTABILITY OR FITNESS FOR A PARTICULAR USE OR PURPOSE. ALL RISK IS ASSUMED BY THE USER. IN NO EVENT SHALL ENVIRONMENTAL DATA RESOURCES, INC. BE LIABLE TO ANYONE, WHETHER ARISING OUT OF ERRORS OR OMISSIONS, NEGLIGENCE, ACCIDENT OR ANY OTHER CAUSE, FOR ANY LOSS OF DAMAGE, INCLUDING, WITHOUT LIMITATION, SPECIAL, INCIDENTAL, CONSEQUENTIAL, OR EXEMPLARY DAMAGES. ANY LIABILITY ON THE PART OF ENVIRONMENTAL DATA RESOURCES, INC. IS STRICTLY LIMITED TO A REFUND OF THE AMOUNT PAID FOR THIS REPORT. Purchaser accepts this Report "AS IS". Any analyses, estimates, ratings, environmental risk levels or risk codes provided in this Report are provided for illustrative purposes only, and are not intended to provide, nor should they be interpreted as providing any facts regarding, or prediction or forecast of, any environmental risk for any property. Only a Phase I Environmental Site Assessment performed by an environmental professional can provide information regarding the environmental risk for any property. Additionally, the information provided in this Report is not to be construed as legal advice. Copyright 2017 by Environmental Data Resources, Inc. All rights reserved. Reproduction in any media or format, in whole or in part, of any report or map of Environmental Data Resources, Inc., or its affiliates, is prohibited without prior written permission.

EDR and its logos (including Sanborn and Sanborn Map) are trademarks of Environmental Data Resources, Inc. or its affiliates. All other trademarks used herein are the property of their respective owners.

Sanborn Sheet Key


This Certified Sanborn Map Report is based upon the following Sanborn Fire Insurance map sheets.




2005 Source Sheets




Volume 8N, Sheet 61
2005-2006



Volume 8N, Sheet 62
2005-2006




Volume 8N, Sheet 63
2005-2006




Volume 8N, Sheet 64
2005-2006

2004 Source Sheets



Volume 8N, Sheet 61
2004



Volume 8N, Sheet 62
2004




Volume 8N, Sheet 63
2004




Volume 8N, Sheet 64
2004


2003 Source Sheets




Volume 8N, Sheet 61
2003



Volume 8N, Sheet 62
2003




Volume 8N, Sheet 63
2003




Volume 8N, Sheet 64
2003


2002 Source Sheets




Volume 8N, Sheet 61
2002



Volume 8N, Sheet 62
2002



Volume 8N, Sheet 63
2002



Volume 8N, Sheet 64
2002

Sanborn Sheet Key


This Certified Sanborn Map Report is based upon the following Sanborn Fire Insurance map sheets.




2001 Source Sheets




Volume 8N, Sheet 61
2001



Volume 8N, Sheet 62
2001



Volume 8N, Sheet 63
2001



Volume 8N, Sheet 64
2001


1996 Source Sheets



Volume 8N, Sheet 63
1996



Volume 8N, Sheet 64
1996



Volume 8N, Sheet 61
1996




Volume 8N, Sheet 62
1996

1995 Source Sheets



Volume 8N, Sheet 62
1995



Volume 8N, Sheet 63
1995




Volume 8N, Sheet 64
1995




Volume 8N, Sheet 61
1995


1994 Source Sheets



Volume 8N, Sheet 61
1994



Volume 8N, Sheet 62
1994



Volume 8N, Sheet 63
1994




Volume 8N, Sheet 64
1994

Sanborn Sheet Key


This Certified Sanborn Map Report is based upon the following Sanborn Fire Insurance map sheets.



1993 Source Sheets



Volume 8N, Sheet 61
1993



Volume 8N, Sheet 62
1993




Volume 8N, Sheet 63
1993



Volume 8N, Sheet 64
1993

1992 Source Sheets



Volume 8N, Sheet 61
1992



Volume 8N, Sheet 62
1992




Volume 8N, Sheet 63
1992




Volume 8N, Sheet 64
1992

1991 Source Sheets




Volume 8N, Sheet 62
1991



Volume 8N, Sheet 63
1991



Volume 8N, Sheet 64
1991




Volume 8N, Sheet 61
1991


1989 Source Sheets



Volume 8N, Sheet 61
1989



Volume 8N, Sheet 62
1989



Volume 8N, Sheet 63
1989




Volume 8N, Sheet 64
1989

Sanborn Sheet Key


This Certified Sanborn Map Report is based upon the following Sanborn Fire Insurance map sheets.




1986 Source Sheets



Volume 8N, Sheet 61
1986



Volume 8N, Sheet 62
1986




Volume 8N, Sheet 63
1986




Volume 8N, Sheet 64
1986


1982 Source Sheets




Volume 8N, Sheet 61
1982



Volume 8N, Sheet 62
1982



Volume 8N, Sheet 63
1982



Volume 8N, Sheet 64
1982

1980 Source Sheets



Volume 8N, Sheet 62
1980



Volume 8N, Sheet 63
1980




Volume 8N, Sheet 64
1980




Volume 8N, Sheet 61
1980


1979 Source Sheets




Volume 8N, Sheet 61
1979



Volume 8N, Sheet 62
1979



Volume 8N, Sheet 63
1979




Volume 8N, Sheet 64
1979

Sanborn Sheet Key


This Certified Sanborn Map Report is based upon the following Sanborn Fire Insurance map sheets.




1969 Source Sheets




Volume 8N, Sheet 61
1969



Volume 8N, Sheet 62
1969




Volume 8N, Sheet 63
1969




Volume 8N, Sheet 64
1969


1968 Source Sheets



Volume 8N, Sheet 64
1968



Volume 8N, Sheet 61
1968




Volume 8N, Sheet 62
1968




Volume 8N, Sheet 63
1968

1951 Source Sheets




Volume 8N, Sheet 61
1951



Volume 8N, Sheet 62
1951



Volume 8N, Sheet 63
1951



Volume 8N, Sheet 64
1951


1939 Source Sheets




Volume 8N, Sheet 64
1939



Volume 8N, Sheet 61
1939



Volume 8N, Sheet 62
1939




Volume 8N, Sheet 63
1939

Sanborn Sheet Key


This Certified Sanborn Map Report is based upon the following Sanborn Fire Insurance map sheets.




1911 Source Sheets




Volume 8N, Sheet 61
1911




Volume 8N, Sheet 62
1911



Volume 8N, Sheet 62
1911




Volume 8N, Sheet 63
1911



Volume 8N, Sheet 64
1911

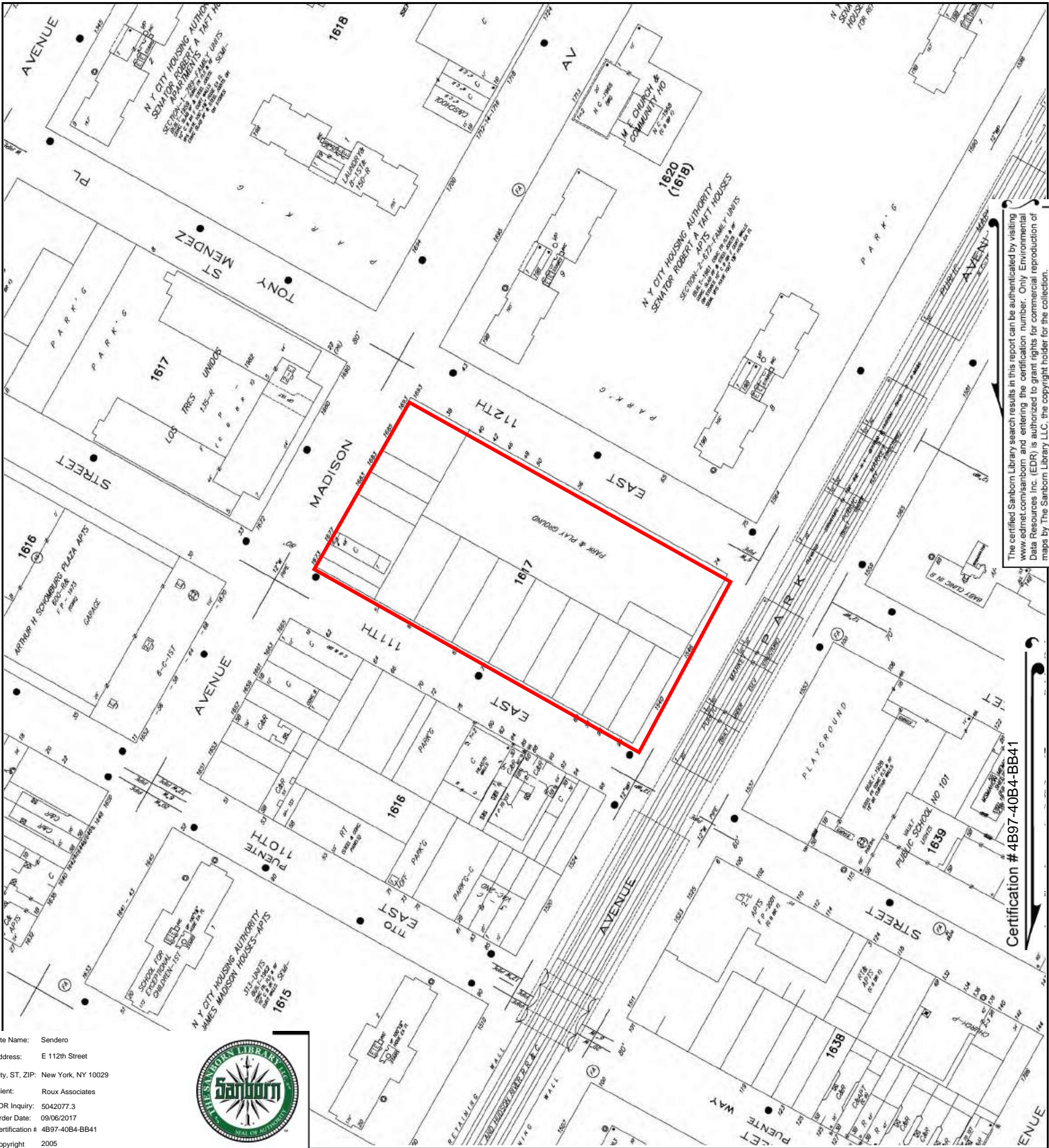
1896 Source Sheets



Volume 8N, Sheet 172
1896



Volume 8N, Sheet 172
1896



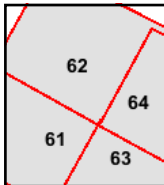
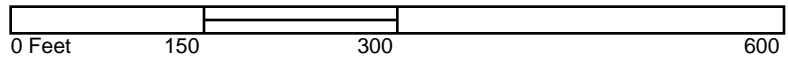
The certified Sanborn Library search results in this report can be authenticated by visiting www.edr.com/sanborn and entering the certification number. Only Environmental Data Resources Inc. (EDR) is authorized to grant rights for commercial reproduction of maps by The Sanborn Library LLC, the copyright holder for the collection.

Certification # 4B97-40B4-BB41

Site Name: Sendero
 Address: E 112th Street
 City, ST, ZIP: New York, NY 10029
 Client: Roux Associates
 EDR Inquiry: 5042077.3
 Order Date: 09/06/2017
 Certification # 4B97-40B4-BB41
 Copyright 2005

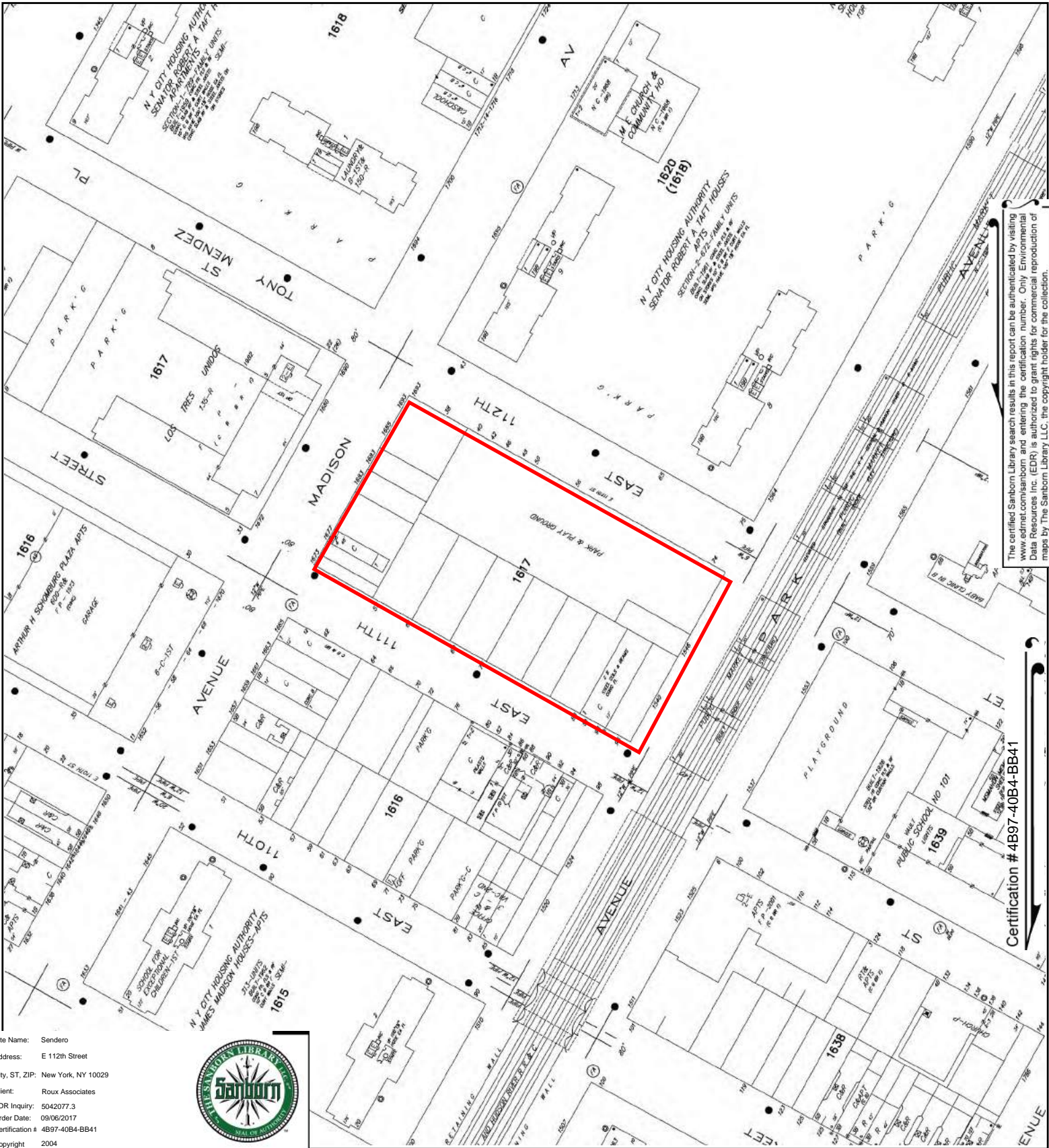


This Certified Sanborn Map combines the following sheets. Outlined areas indicate map sheets within the collection.



Volume 8N, Sheet 64
 Volume 8N, Sheet 63
 Volume 8N, Sheet 62
 Volume 8N, Sheet 61





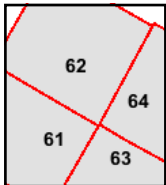
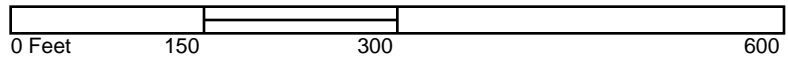
The certified Sanborn Library search results in this report can be authenticated by visiting www.edr.com/sanborn and entering the certification number. Only Environmental Data Resources Inc. (EDR) is authorized to grant rights for commercial reproduction of maps by The Sanborn Library LLC, the copyright holder for the collection.

Certification # 4B97-40B4-BB41

Site Name: Sendero
 Address: E 112th Street
 City, ST, ZIP: New York, NY 10029
 Client: Roux Associates
 EDR Inquiry: 5042077.3
 Order Date: 09/06/2017
 Certification # 4B97-40B4-BB41
 Copyright: 2004

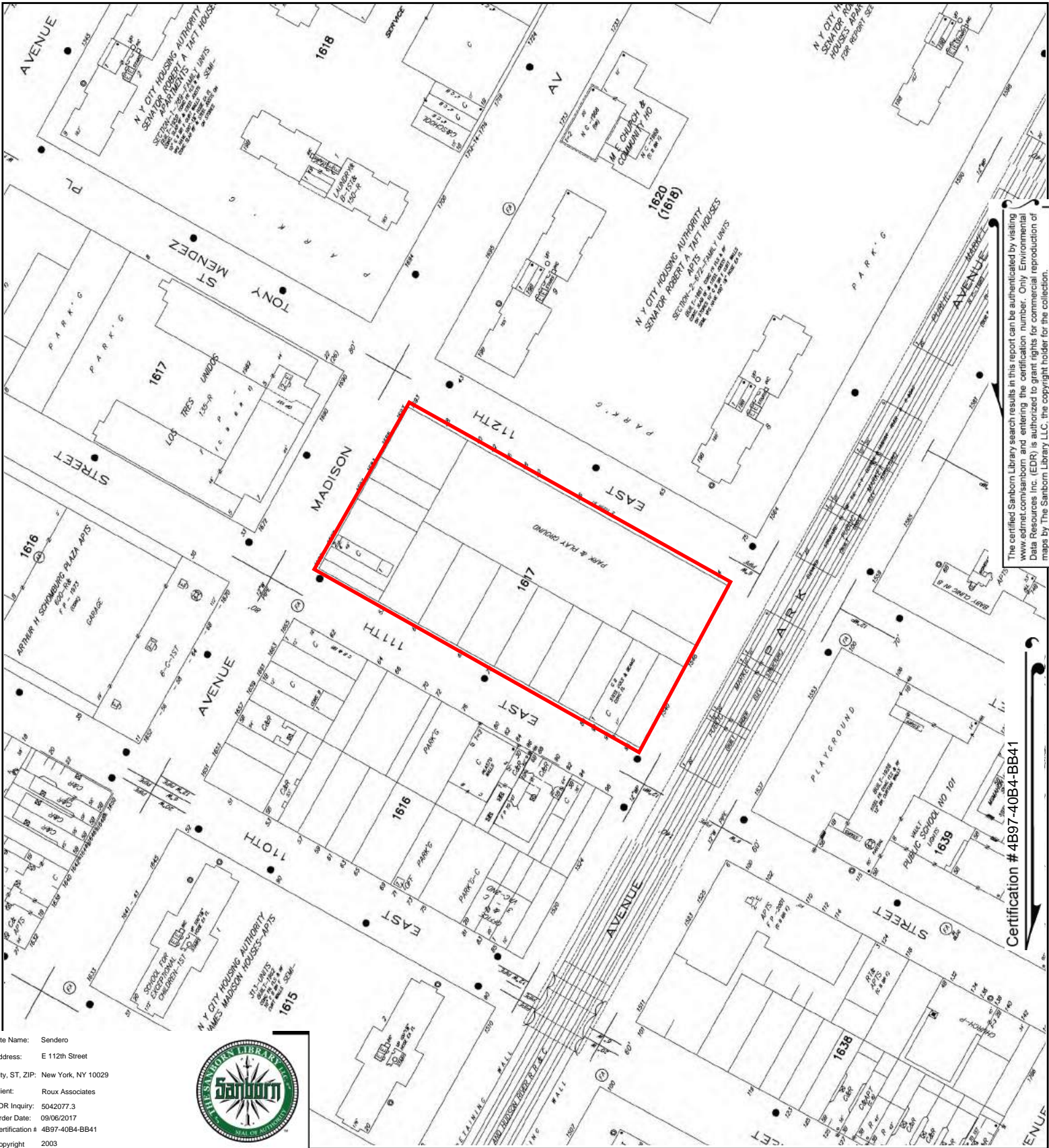


This Certified Sanborn Map combines the following sheets. Outlined areas indicate map sheets within the collection.



Volume 8N, Sheet 64
 Volume 8N, Sheet 63
 Volume 8N, Sheet 62
 Volume 8N, Sheet 61





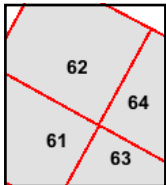
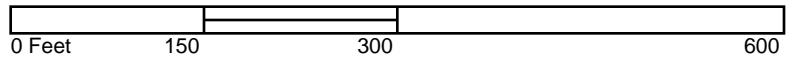
The certified Sanborn Library search results in this report can be authenticated by visiting www.edrn.com/sanborn and entering the certification number. Only Environmental Data Resources Inc. (EDR) is authorized to grant rights for commercial reproduction of maps by The Sanborn Library LLC, the copyright holder for the collection.

Certification # 4B97-40B4-BB41

Site Name: Sendero
 Address: E 112th Street
 City, ST, ZIP: New York, NY 10029
 Client: Roux Associates
 EDR Inquiry: 5042077.3
 Order Date: 09/06/2017
 Certification #: 4B97-40B4-BB41
 Copyright: 2003

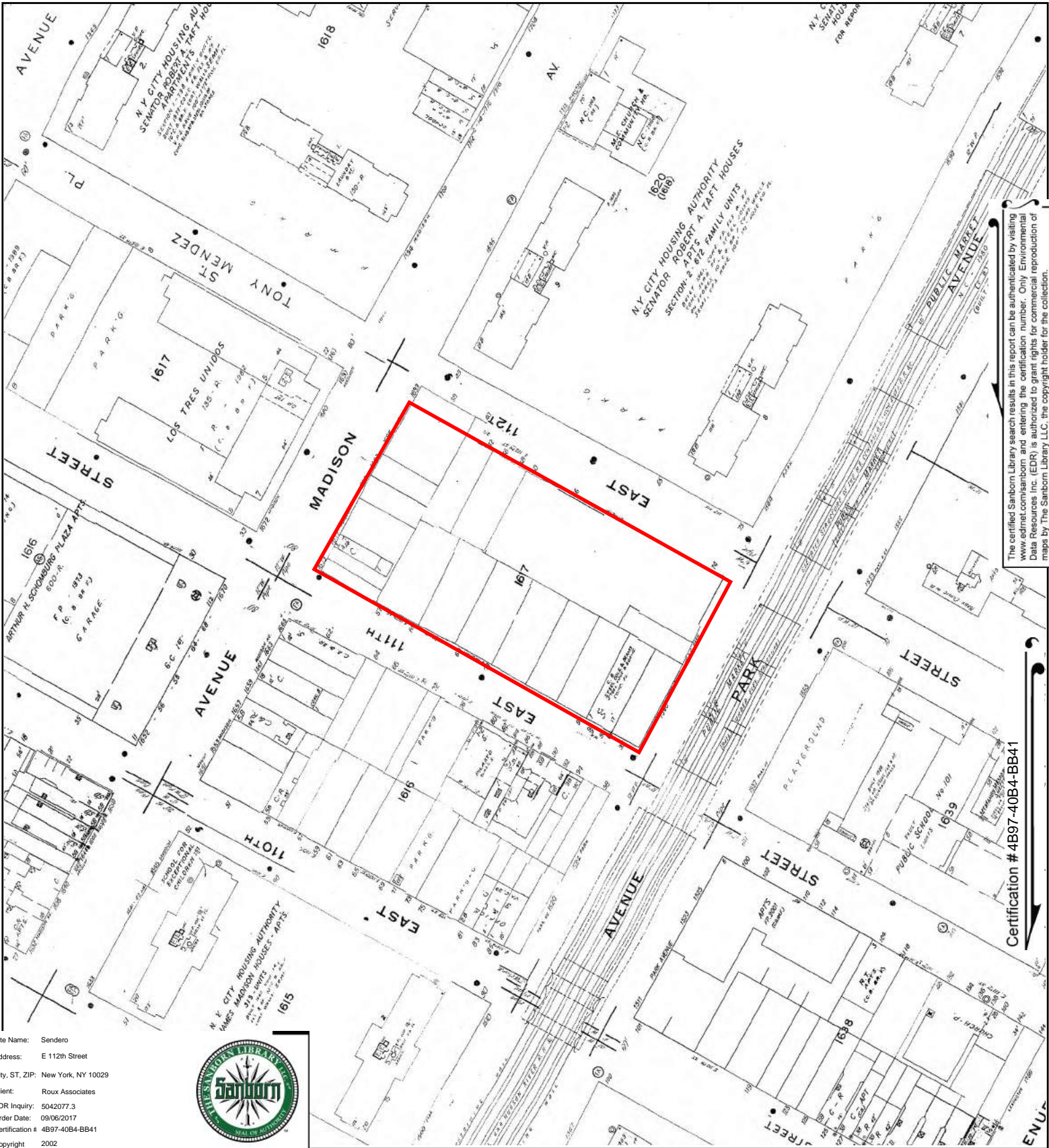


This Certified Sanborn Map combines the following sheets. Outlined areas indicate map sheets within the collection.



Volume 8N, Sheet 64
 Volume 8N, Sheet 63
 Volume 8N, Sheet 62
 Volume 8N, Sheet 61





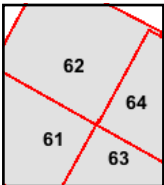
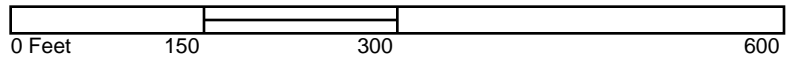
The certified Sanborn Library search results in this report can be authenticated by visiting www.edrmap.com/sanborn and entering the certification number. Only Environmental Data Resources Inc. (EDR) is authorized to grant rights for commercial reproduction of maps by The Sanborn Library LLC, the copyright holder for the collection.

Certification # 4B97-40B4-BB41

Site Name: Sendero
 Address: E 112th Street
 City, ST, ZIP: New York, NY 10029
 Client: Roux Associates
 EDR Inquiry: 5042077.3
 Order Date: 09/06/2017
 Certification #: 4B97-40B4-BB41
 Copyright: 2002

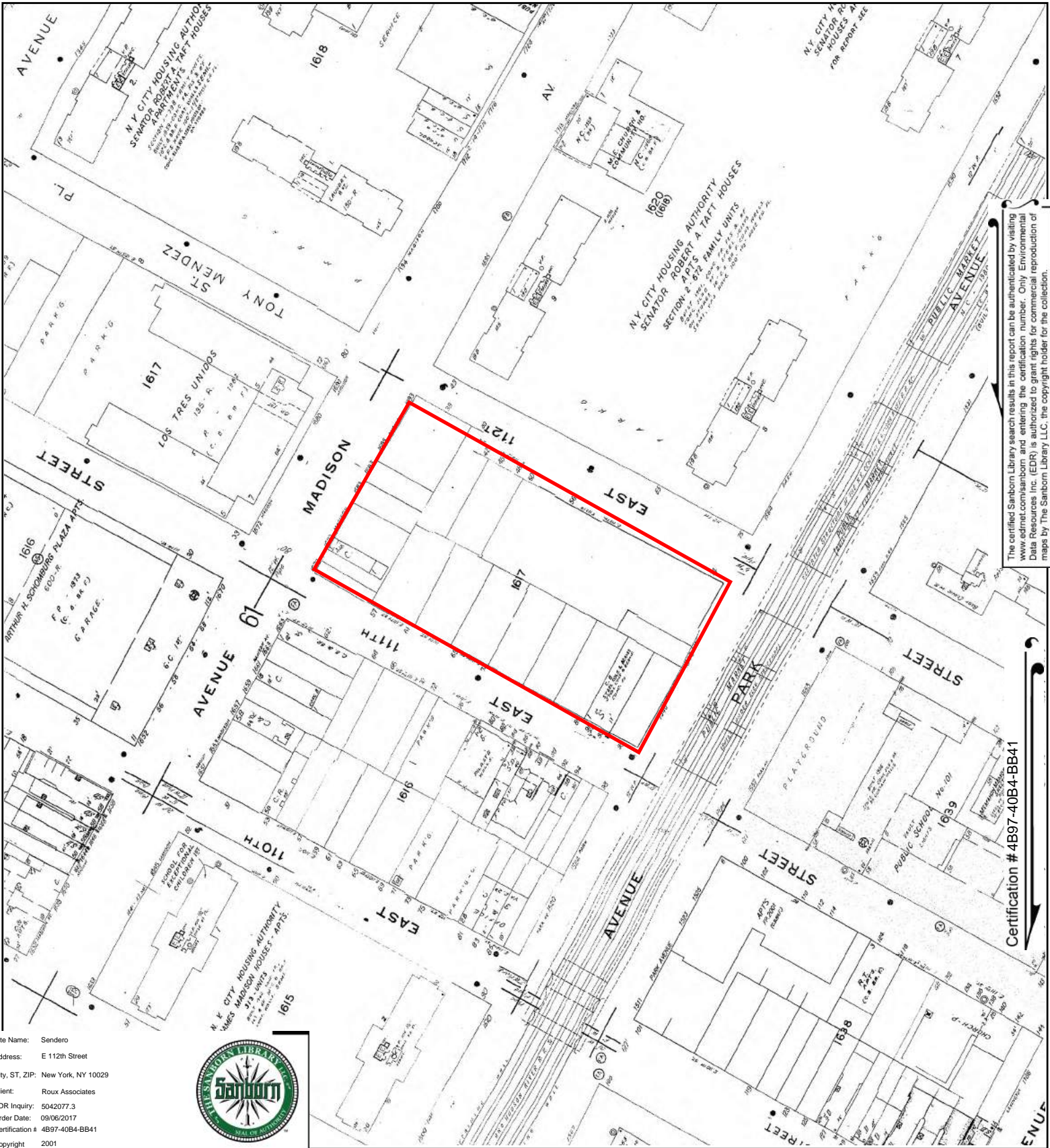


This Certified Sanborn Map combines the following sheets. Outlined areas indicate map sheets within the collection.



Volume 8N, Sheet 64
 Volume 8N, Sheet 63
 Volume 8N, Sheet 62
 Volume 8N, Sheet 61





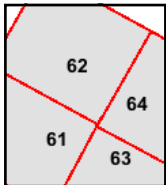
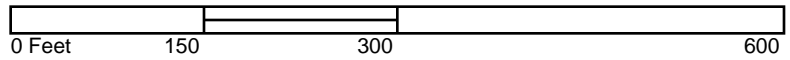
The certified Sanborn Library search results in this report can be authenticated by visiting www.edrmap.com/sanborn and entering the certification number. Only Environmental Data Resources Inc. (EDR) is authorized to grant rights for commercial reproduction of maps by The Sanborn Library LLC, the copyright holder for the collection.

Certification # 4B97-40B4-BB41

Site Name: Sendero
 Address: E 112th Street
 City, ST, ZIP: New York, NY 10029
 Client: Roux Associates
 EDR Inquiry: 5042077.3
 Order Date: 09/06/2017
 Certification #: 4B97-40B4-BB41
 Copyright: 2001

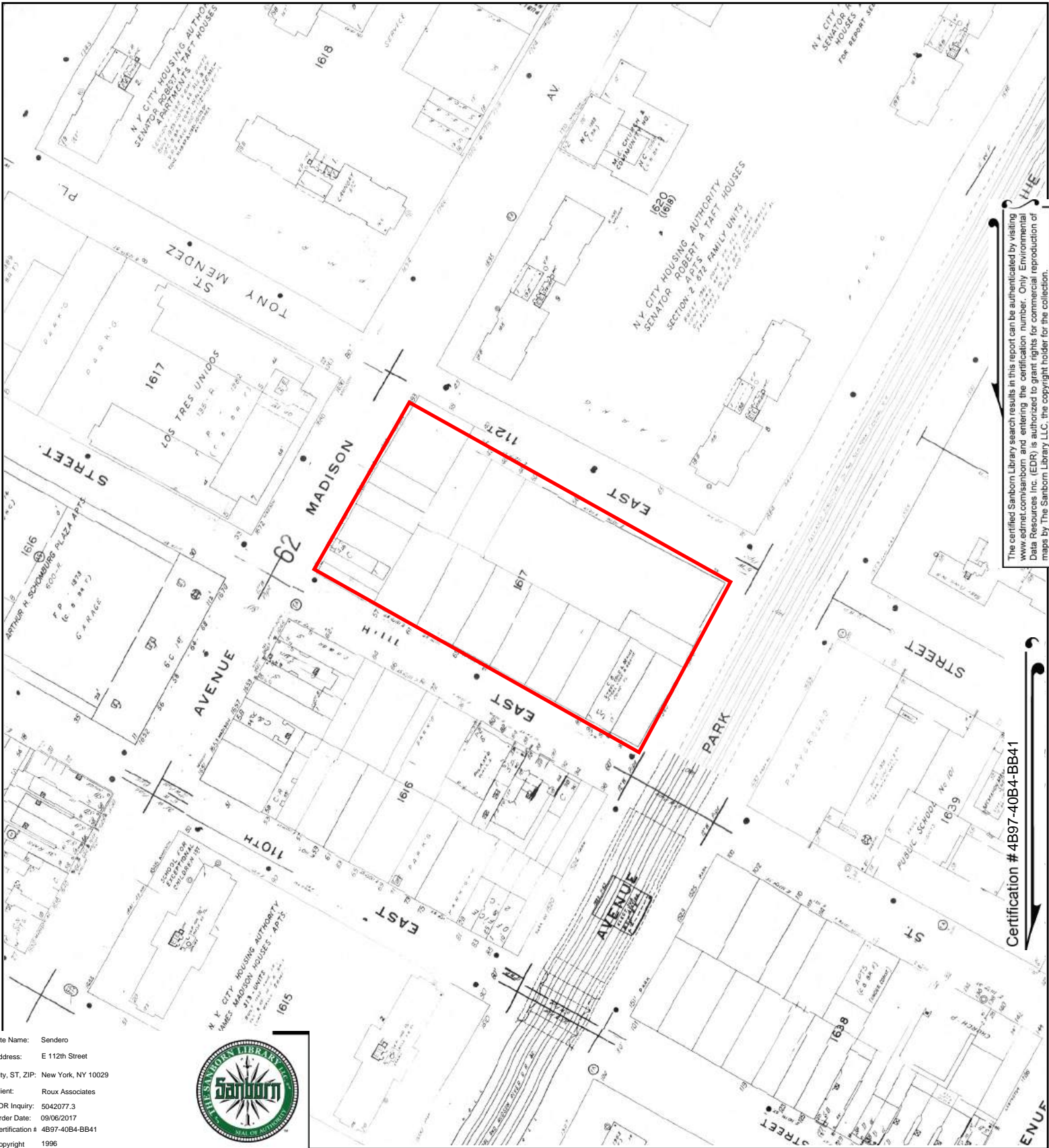


This Certified Sanborn Map combines the following sheets. Outlined areas indicate map sheets within the collection.



Volume 8N, Sheet 64
 Volume 8N, Sheet 63
 Volume 8N, Sheet 62
 Volume 8N, Sheet 61





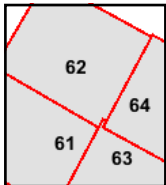
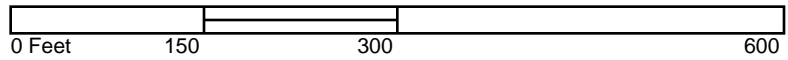
The certified Sanborn Library search results in this report can be authenticated by visiting www.edrmap.com/sanborn and entering the certification number. Only Environmental Data Resources Inc. (EDR) is authorized to grant rights for commercial reproduction of maps by The Sanborn Library LLC, the copyright holder for the collection.

Certification # 4B97-40B4-BB41

Site Name: Sendero
 Address: E 112th Street
 City, ST, ZIP: New York, NY 10029
 Client: Roux Associates
 EDR Inquiry: 5042077.3
 Order Date: 09/06/2017
 Certification #: 4B97-40B4-BB41
 Copyright: 1996

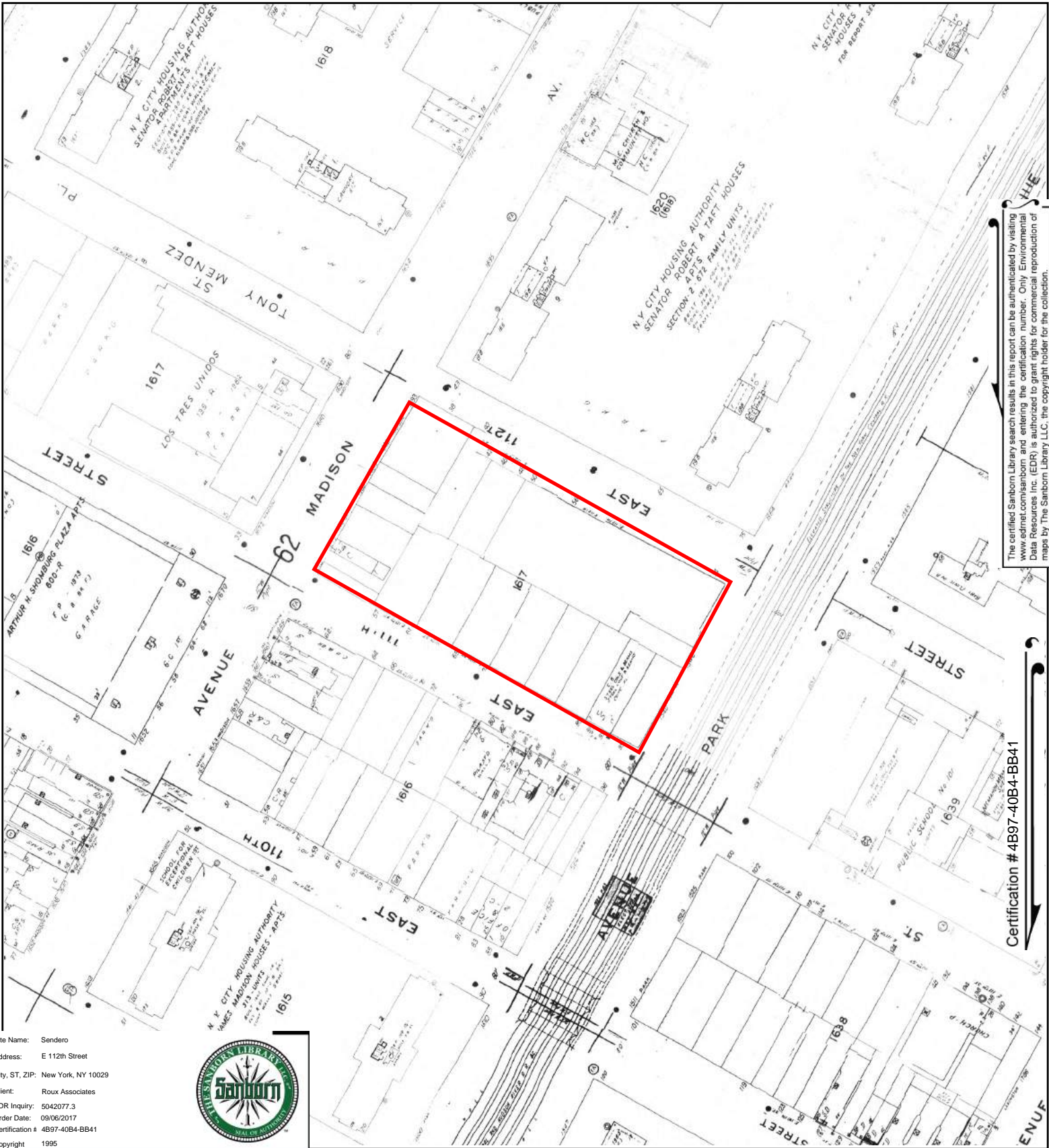


This Certified Sanborn Map combines the following sheets. Outlined areas indicate map sheets within the collection.



Volume 8N, Sheet 62
 Volume 8N, Sheet 61
 Volume 8N, Sheet 64
 Volume 8N, Sheet 63





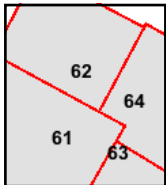
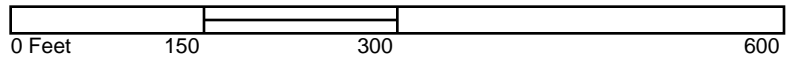
The certified Sanborn Library search results in this report can be authenticated by visiting www.edrnet.com/sanborn and entering the certification number. Only Environmental Data Resources Inc. (EDR) is authorized to grant rights for commercial reproduction of maps by The Sanborn Library LLC, the copyright holder for the collection.

Certification # 4B97-40B4-BB41

Site Name: Sendero
 Address: E 112th Street
 City, ST, ZIP: New York, NY 10029
 Client: Roux Associates
 EDR Inquiry: 5042077.3
 Order Date: 09/06/2017
 Certification #: 4B97-40B4-BB41
 Copyright: 1995

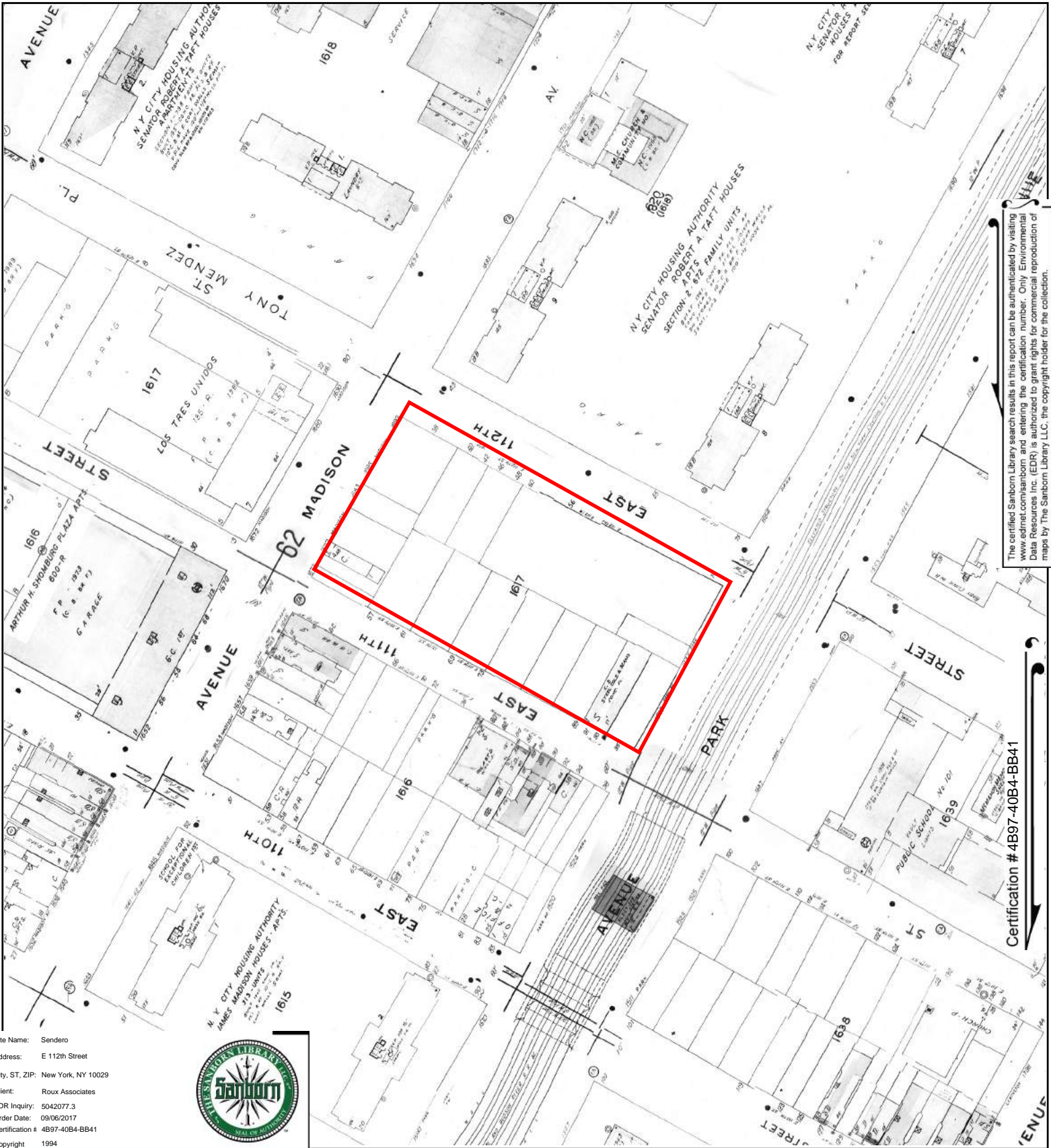


This Certified Sanborn Map combines the following sheets. Outlined areas indicate map sheets within the collection.



Volume 8N, Sheet 61
 Volume 8N, Sheet 64
 Volume 8N, Sheet 63
 Volume 8N, Sheet 62





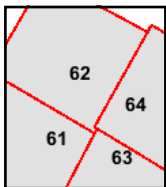
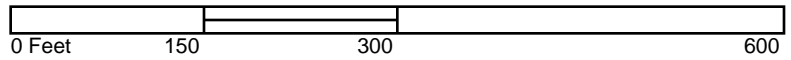
The certified Sanborn Library search results in this report can be authenticated by visiting www.edr.com/sanborn and entering the certification number. Only Environmental Data Resources Inc. (EDR) is authorized to grant rights for commercial reproduction of maps by The Sanborn Library LLC, the copyright holder for the collection.

Certification # 4B97-40B4-BB41

Site Name: Sendero
 Address: E 112th Street
 City, ST, ZIP: New York, NY 10029
 Client: Roux Associates
 EDR Inquiry: 5042077.3
 Order Date: 09/06/2017
 Certification #: 4B97-40B4-BB41
 Copyright: 1994

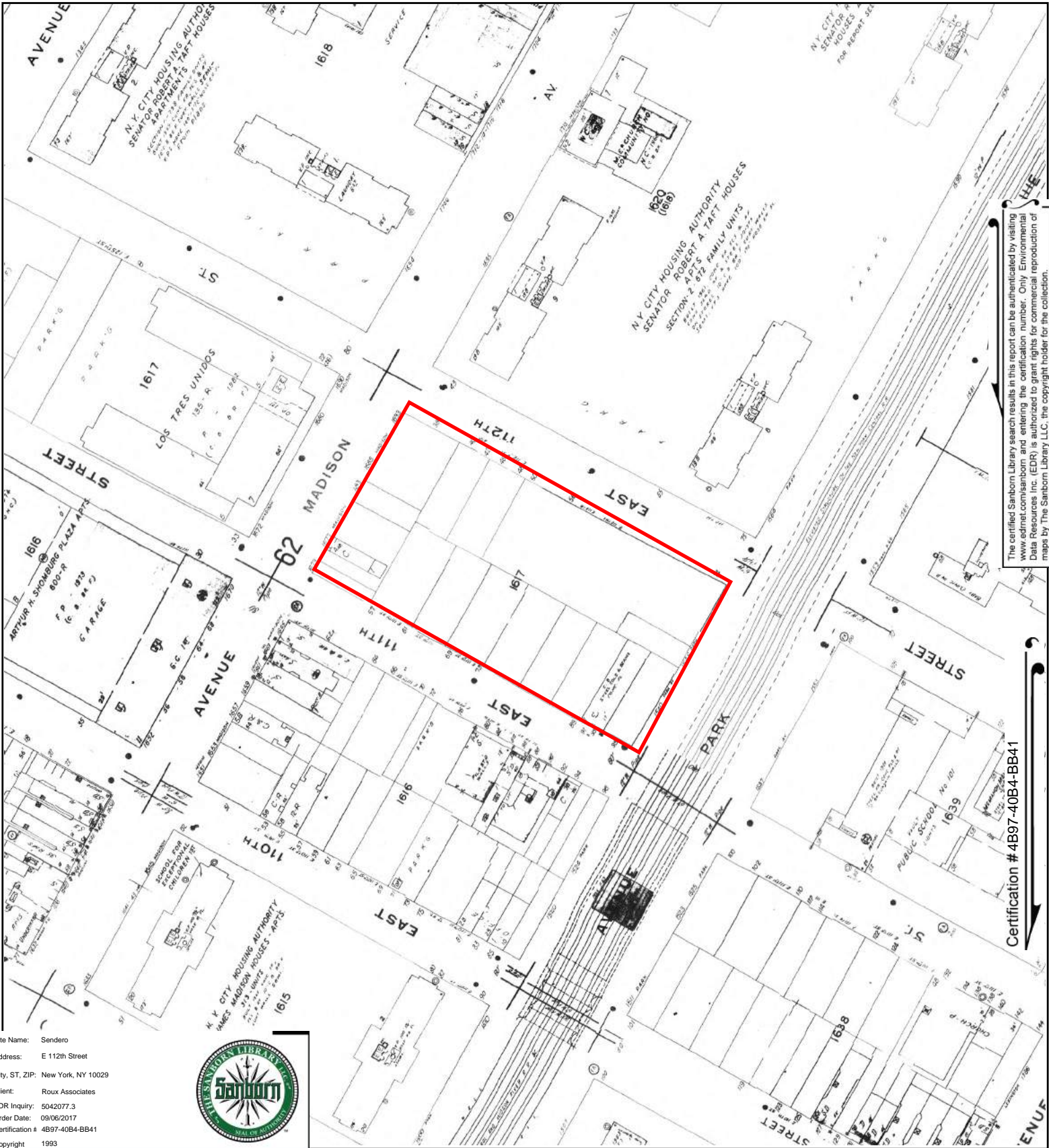


This Certified Sanborn Map combines the following sheets. Outlined areas indicate map sheets within the collection.



Volume 8N, Sheet 64
 Volume 8N, Sheet 63
 Volume 8N, Sheet 62
 Volume 8N, Sheet 61





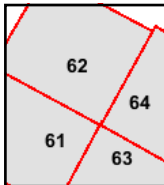
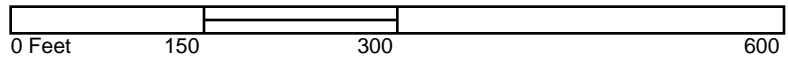
The certified Sanborn Library search results in this report can be authorized by visiting www.edr.com/sanborn and entering the certification number. Only Environmental Data Resources Inc. (EDR) is authorized to grant rights for commercial reproduction of maps by The Sanborn Library LLC, the copyright holder for the collection.

Certification # 4B97-40B4-BB41

Site Name: Sendero
 Address: E 112th Street
 City, ST, ZIP: New York, NY 10029
 Client: Roux Associates
 EDR Inquiry: 5042077.3
 Order Date: 09/06/2017
 Certification #: 4B97-40B4-BB41
 Copyright: 1993

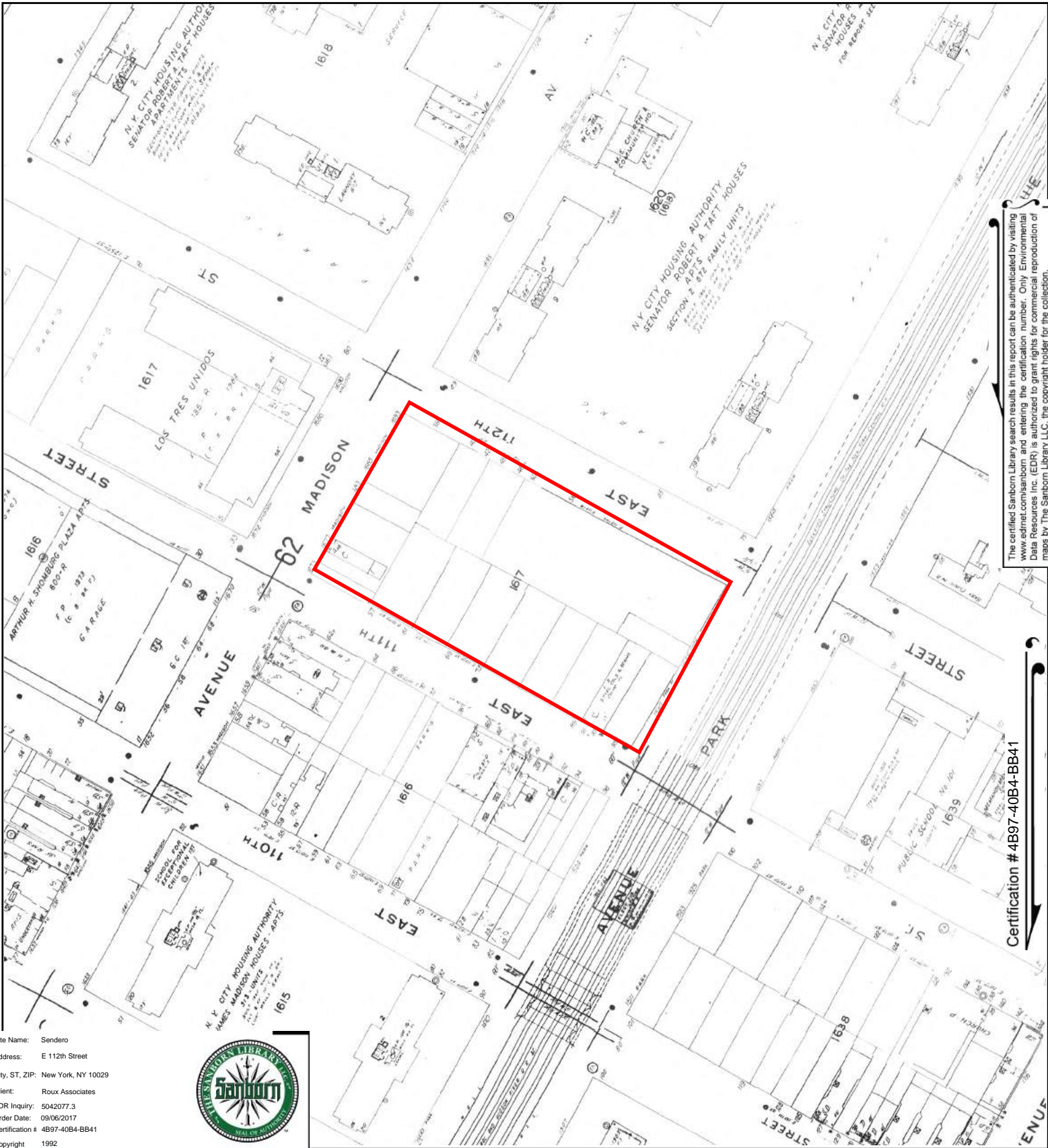


This Certified Sanborn Map combines the following sheets. Outlined areas indicate map sheets within the collection.



Volume 8N, Sheet 64
 Volume 8N, Sheet 63
 Volume 8N, Sheet 62
 Volume 8N, Sheet 61





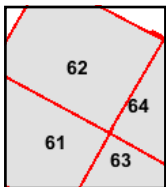
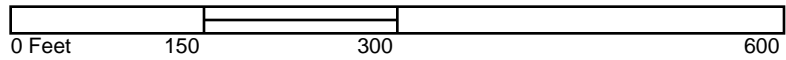
The certified Sanborn Library search results in this report can be authenticated by visiting www.edrmap.com/sanborn and entering the certification number. Only Environmental Data Resources Inc. (EDR) is authorized to grant rights for commercial reproduction of maps by The Sanborn Library LLC, the copyright holder for the collection.

Certification # 4B97-40B4-BB41

Site Name: Sendero
 Address: E 112th Street
 City, ST, ZIP: New York, NY 10029
 Client: Roux Associates
 EDR Inquiry: 5042077.3
 Order Date: 09/06/2017
 Certification #: 4B97-40B4-BB41
 Copyright: 1992

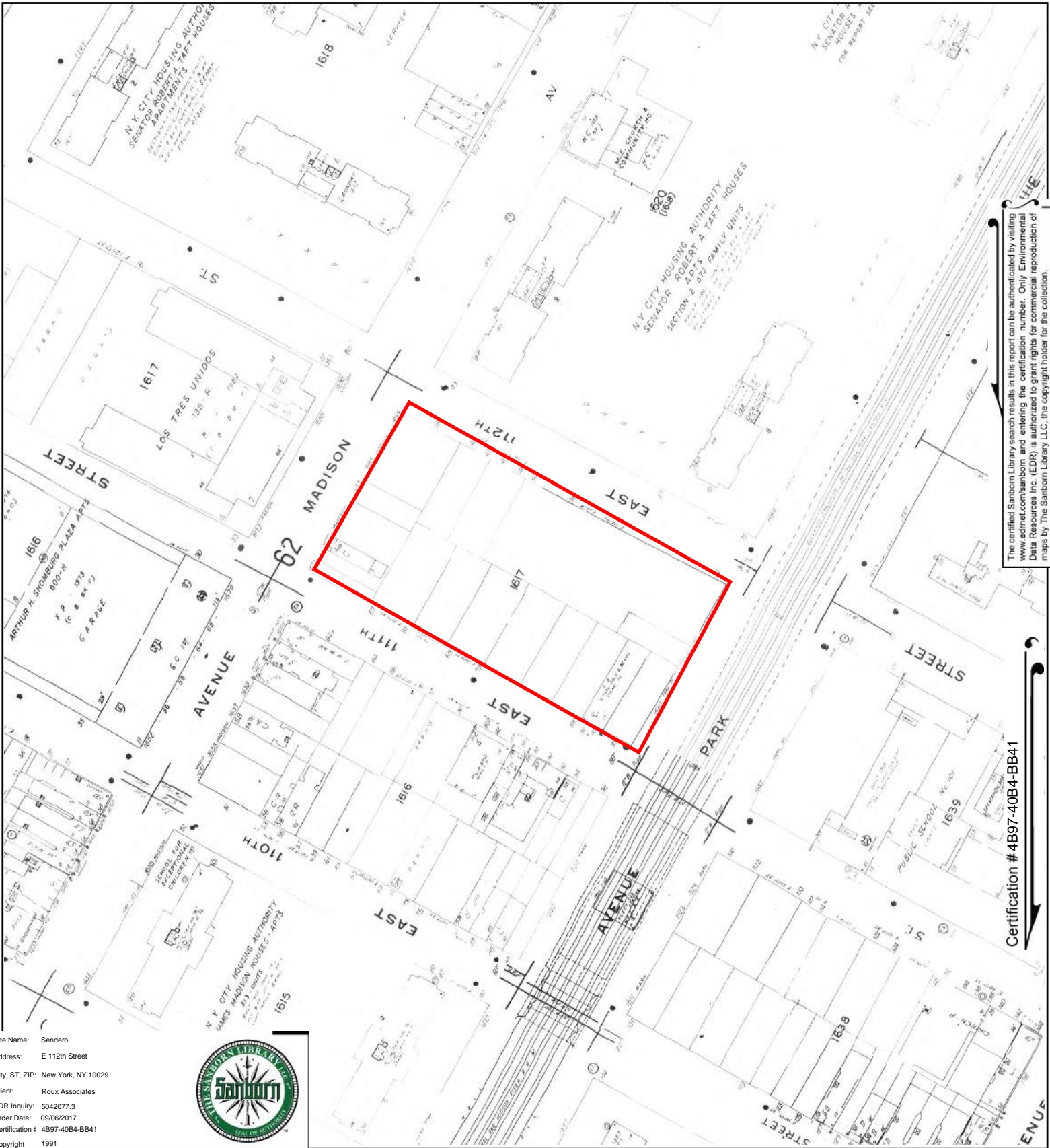


This Certified Sanborn Map combines the following sheets. Outlined areas indicate map sheets within the collection.



Volume 8N, Sheet 64
 Volume 8N, Sheet 63
 Volume 8N, Sheet 62
 Volume 8N, Sheet 61





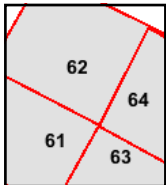
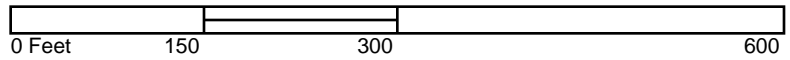
The certified Sanborn Library search results in this report can be authenticated by visiting www.edrnet.com/sanborn and entering the certification number. Only Environmental Data Resources Inc. (EDR) is authorized to grant rights for commercial reproduction of maps by The Sanborn Library LLC, the copyright holder for the collection.

Certification # 4B97-40B4-BB41

Site Name: Sendero
 Address: E 112th Street
 City, ST, ZIP: New York, NY 10029
 Client: Roux Associates
 EDR Inquiry: 5042077.3
 Order Date: 09/06/2017
 Certification #: 4B97-40B4-BB41
 Copyright: 1991

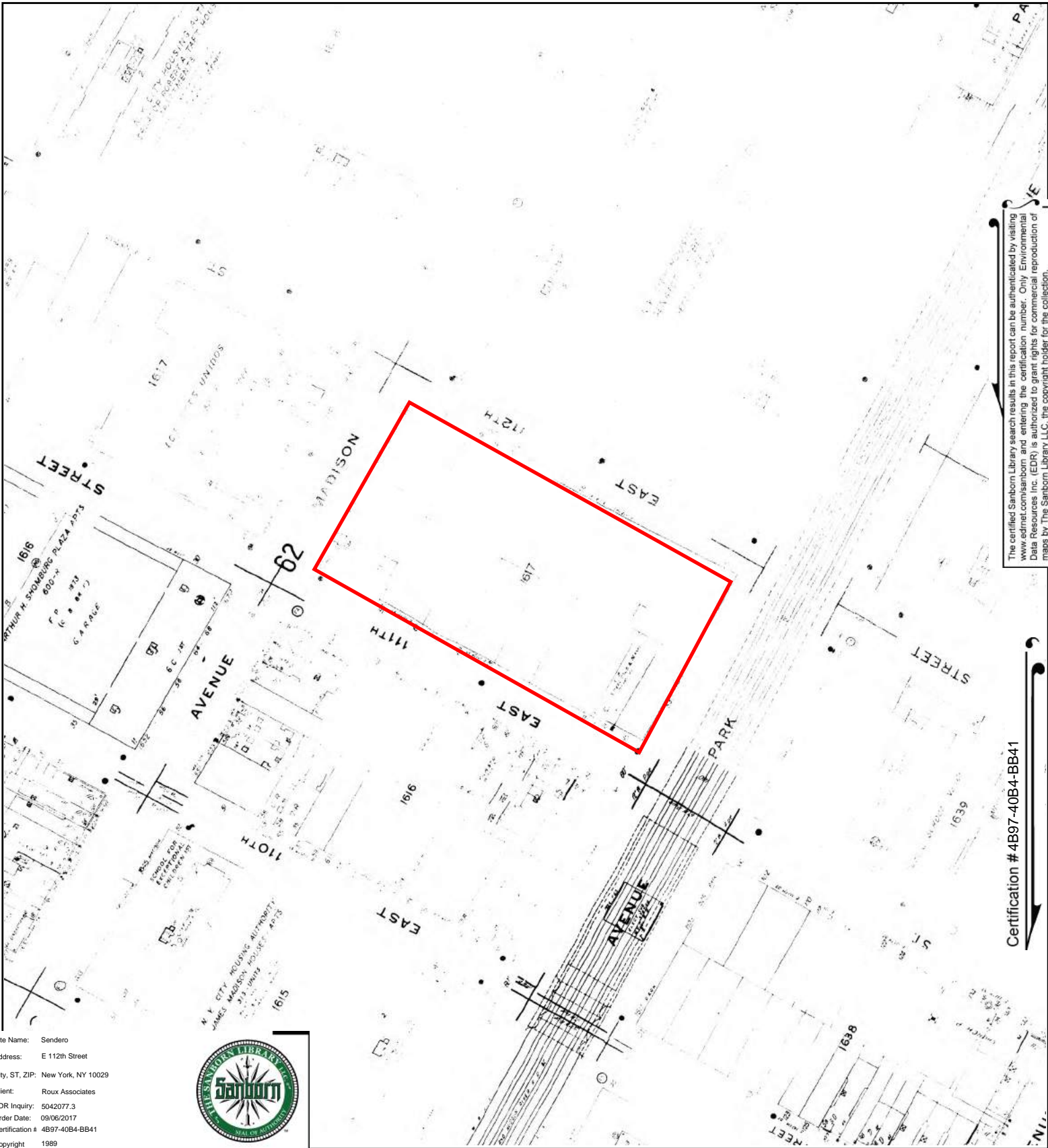


This Certified Sanborn Map combines the following sheets.
 Outlined areas indicate map sheets within the collection.



Volume 8N, Sheet 61
 Volume 8N, Sheet 64
 Volume 8N, Sheet 63
 Volume 8N, Sheet 62





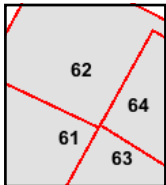

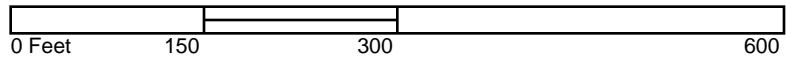
The certified Sanborn Library search results in this report can be authenticated by visiting www.edrnet.com/sanborn and entering the certification number. Only Environmental Data Resources Inc. (EDR) is authorized to grant rights for commercial reproduction of maps by The Sanborn Library LLC, the copyright holder for the collection.

Certification # 4B97-40B4-BB41

Site Name: Sendero
 Address: E 112th Street
 City, ST, ZIP: New York, NY 10029
 Client: Roux Associates
 EDR Inquiry: 5042077.3
 Order Date: 09/06/2017
 Certification #: 4B97-40B4-BB41
 Copyright: 1989

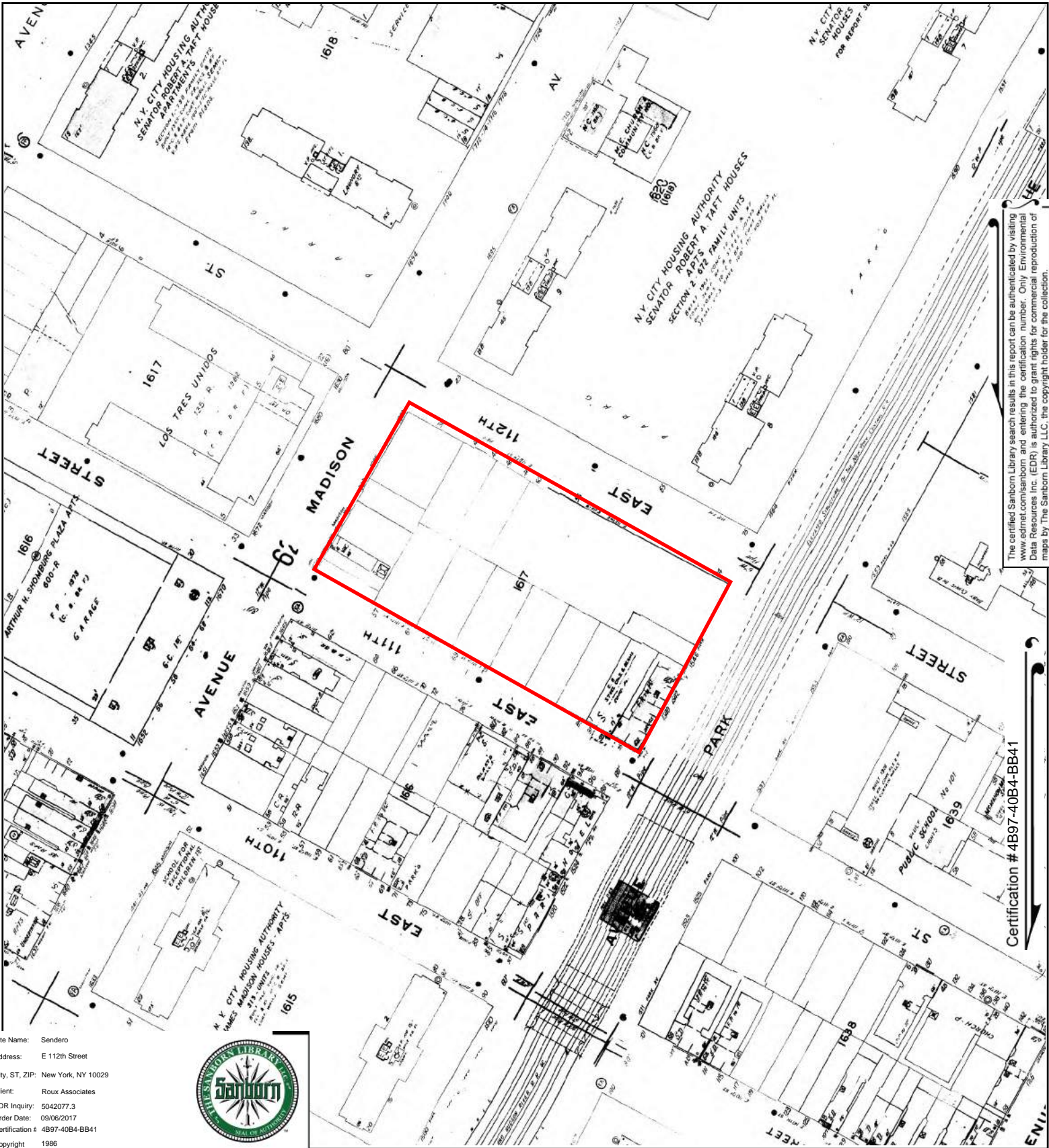


This Certified Sanborn Map combines the following sheets. Outlined areas indicate map sheets within the collection.



Volume 8N, Sheet 64
 Volume 8N, Sheet 63
 Volume 8N, Sheet 62
 Volume 8N, Sheet 61





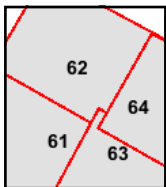
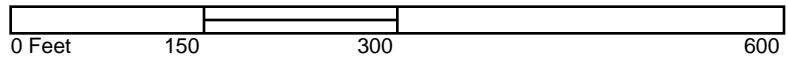
The certified Sanborn Library search results in this report can be authenticated by visiting www.edrnet.com/sanborn and entering the certification number. Only Environmental Data Resources Inc. (EDR) is authorized to grant rights for commercial reproduction of maps by The Sanborn Library LLC, the copyright holder for the collection.

Certification # 4B97-40B4-BB41

Site Name: Sendero
 Address: E 112th Street
 City, ST, ZIP: New York, NY 10029
 Client: Roux Associates
 EDR Inquiry: 5042077.3
 Order Date: 09/06/2017
 Certification #: 4B97-40B4-BB41
 Copyright: 1986

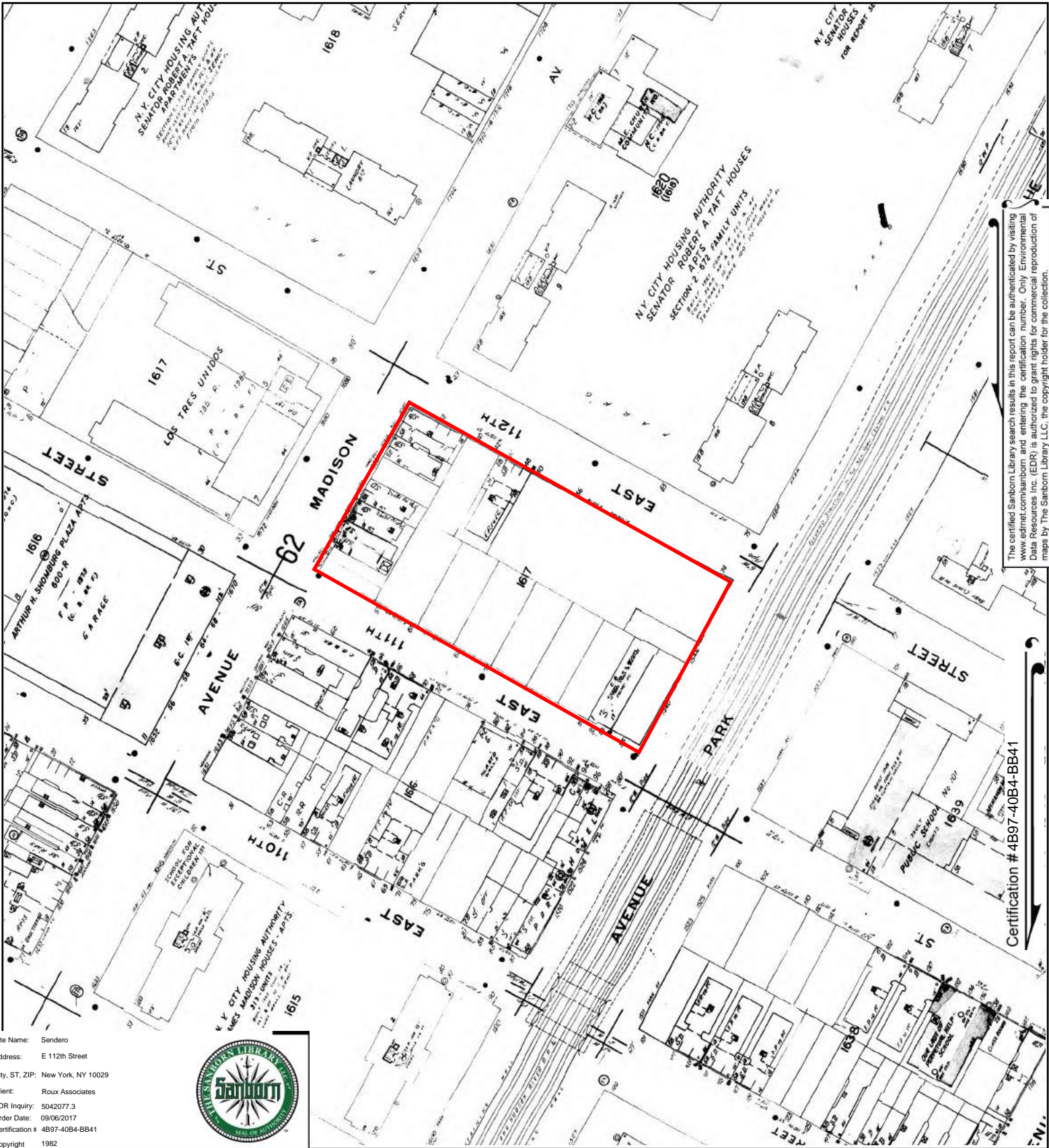


This Certified Sanborn Map combines the following sheets. Outlined areas indicate map sheets within the collection.



Volume 8N, Sheet 64
 Volume 8N, Sheet 63
 Volume 8N, Sheet 62
 Volume 8N, Sheet 61





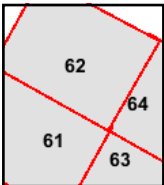
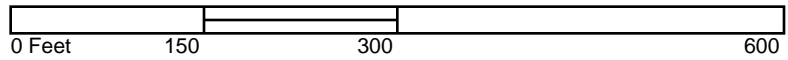
The certified Sanborn Library search results in this report can be authenticated by visiting www.edrnet.com/sanborn and entering the certification number. Only Environmental Data Resources Inc. (EDR) is authorized to grant rights for commercial reproduction of maps by The Sanborn Library LLC, the copyright holder for the collection.

Certification # 4B97-40B4-BB41

Site Name: Sendero
 Address: E 112th Street
 City, ST, ZIP: New York, NY 10029
 Client: Roux Associates
 EDR Inquiry: 5042077.3
 Order Date: 09/06/2017
 Certification #: 4B97-40B4-BB41
 Copyright: 1982

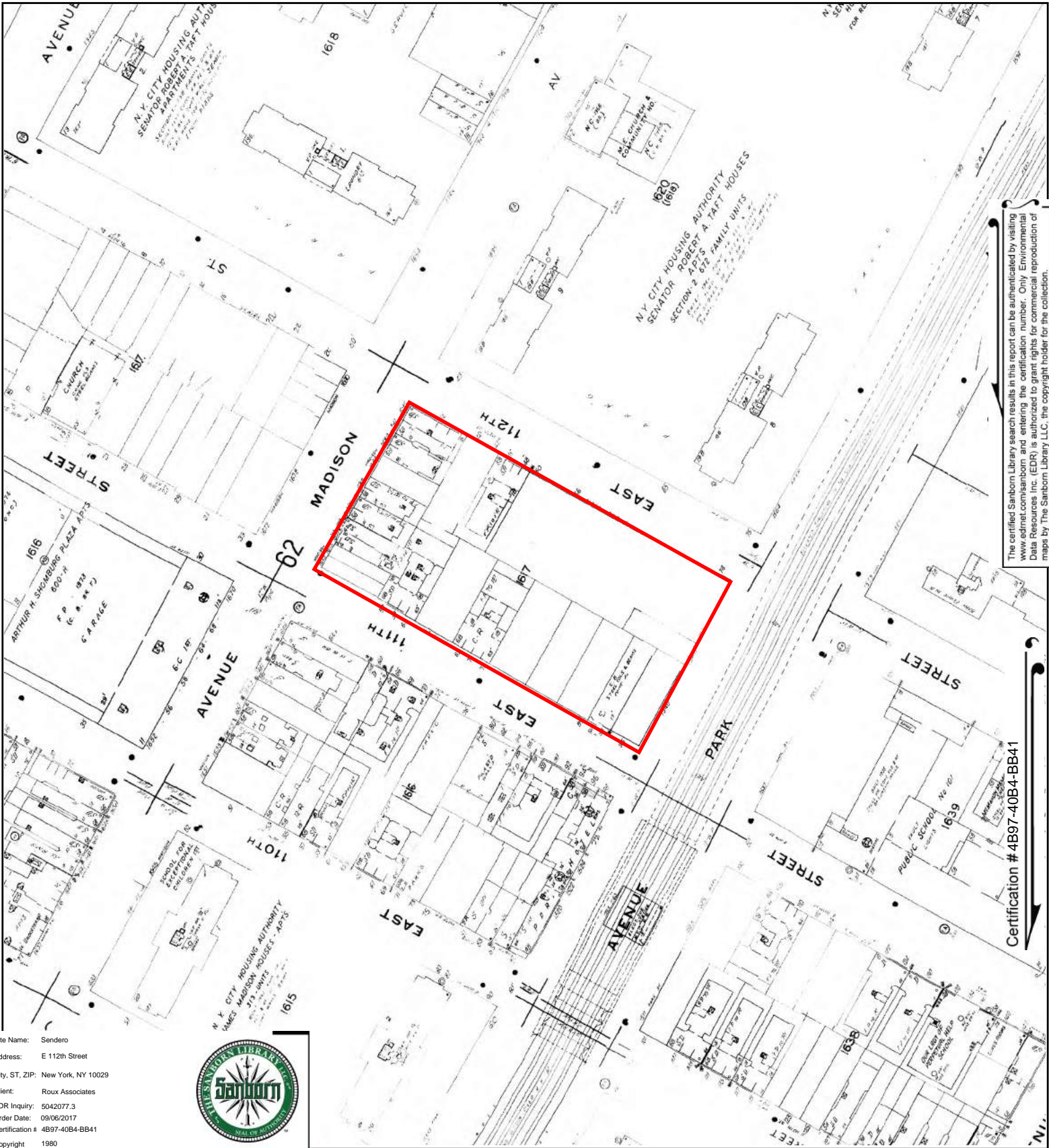


This Certified Sanborn Map combines the following sheets. Outlined areas indicate map sheets within the collection.



Volume 8N, Sheet 64
 Volume 8N, Sheet 63
 Volume 8N, Sheet 62
 Volume 8N, Sheet 61





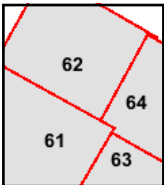
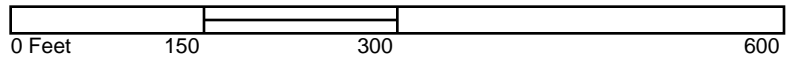
The certified Sanborn Library search results in this report can be authenticated by visiting www.edrnet.com/sanborn and entering the certification number. Only Environmental Data Resources Inc. (EDR) is authorized to grant rights for commercial reproduction of maps by The Sanborn Library LLC, the copyright holder for the collection.

Certification # 4B97-40B4-BB41

Site Name: Sendero
 Address: E 112th Street
 City, ST, ZIP: New York, NY 10029
 Client: Roux Associates
 EDR Inquiry: 5042077.3
 Order Date: 09/06/2017
 Certification #: 4B97-40B4-BB41
 Copyright: 1980

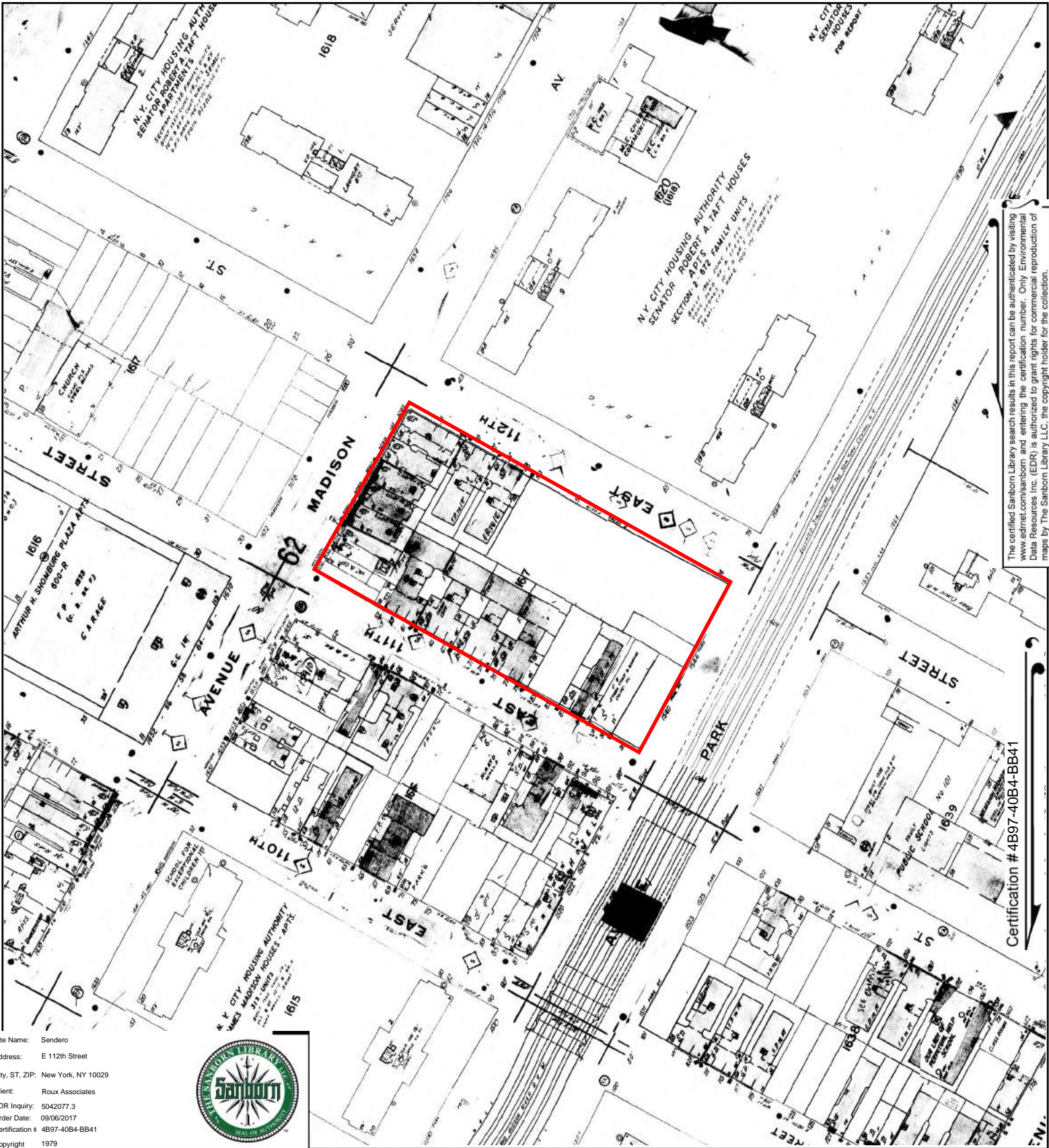


This Certified Sanborn Map combines the following sheets. Outlined areas indicate map sheets within the collection.



Volume 8N, Sheet 61
 Volume 8N, Sheet 64
 Volume 8N, Sheet 63
 Volume 8N, Sheet 62





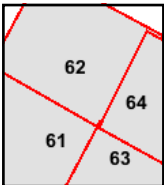
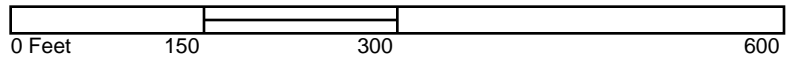
The certified Sanborn Library search results in this report can be authenticated by visiting www.edrmap.com/sanborn and entering the certification number. Only Environmental Data Resources Inc. (EDR) is authorized to grant rights for commercial reproduction of maps by The Sanborn Library LLC, the copyright holder for the collection.

Certification # 4B97-40B4-BB41

Site Name: Sendero
 Address: E 112th Street
 City, ST, ZIP: New York, NY 10029
 Client: Roux Associates
 EDR Inquiry: 5042077.3
 Order Date: 09/06/2017
 Certification #: 4B97-40B4-BB41
 Copyright: 1979

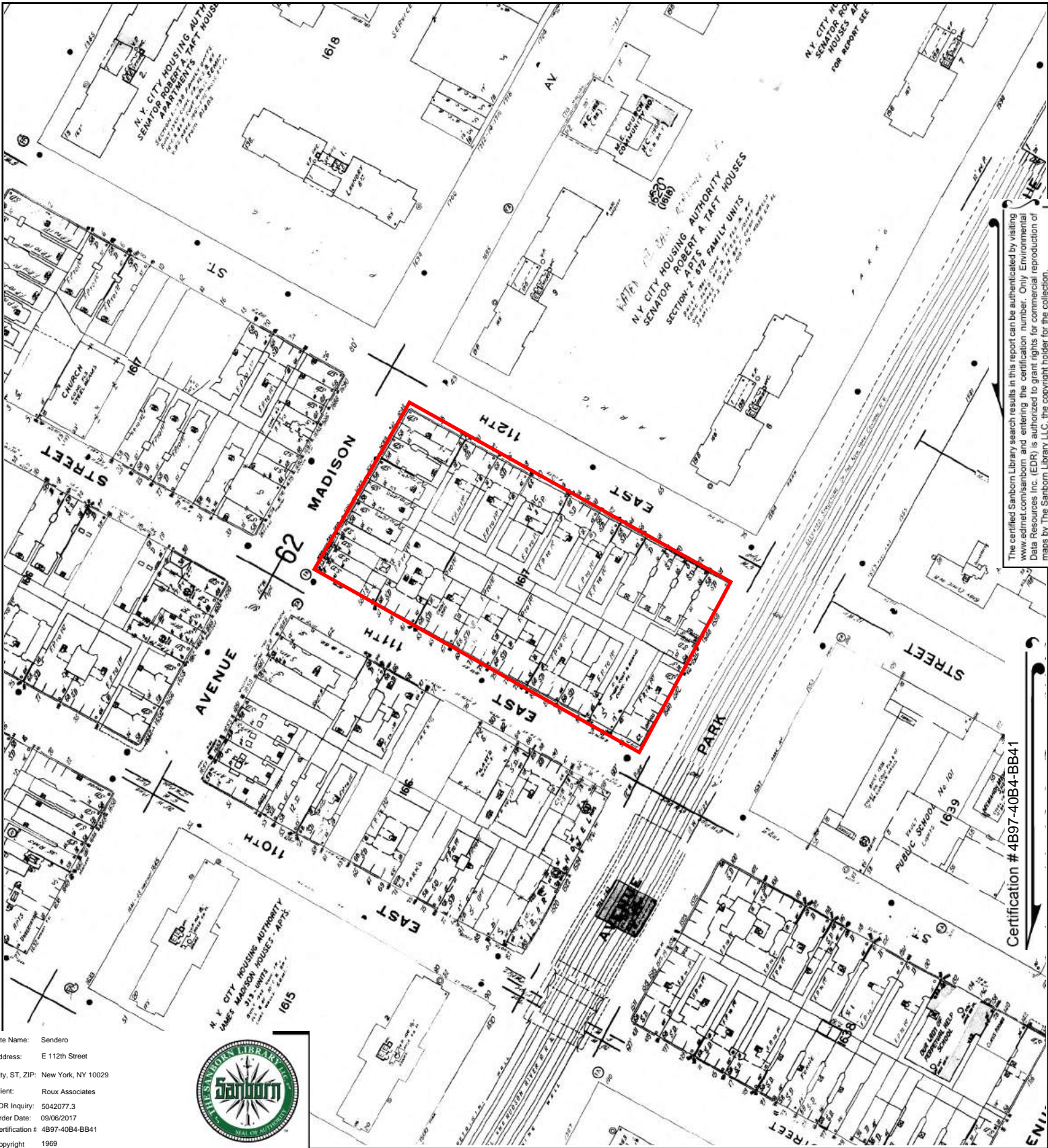


This Certified Sanborn Map combines the following sheets. Outlined areas indicate map sheets within the collection.



Volume 8N, Sheet 64
 Volume 8N, Sheet 63
 Volume 8N, Sheet 62
 Volume 8N, Sheet 61





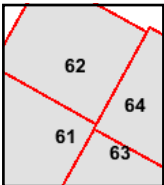
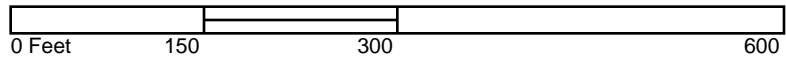
The certified Sanborn Library search results in this report can be authenticated by visiting www.edr.com/sanborn and entering the certification number. Only Environmental Data Resources Inc. (EDR) is authorized to grant rights for commercial reproduction of maps by The Sanborn Library LLC, the copyright holder for the collection.

Certification # 4B97-40B4-BB41

Site Name: Sendero
 Address: E 112th Street
 City, ST, ZIP: New York, NY 10029
 Client: Roux Associates
 EDR Inquiry: 5042077.3
 Order Date: 09/06/2017
 Certification #: 4B97-40B4-BB41
 Copyright: 1969

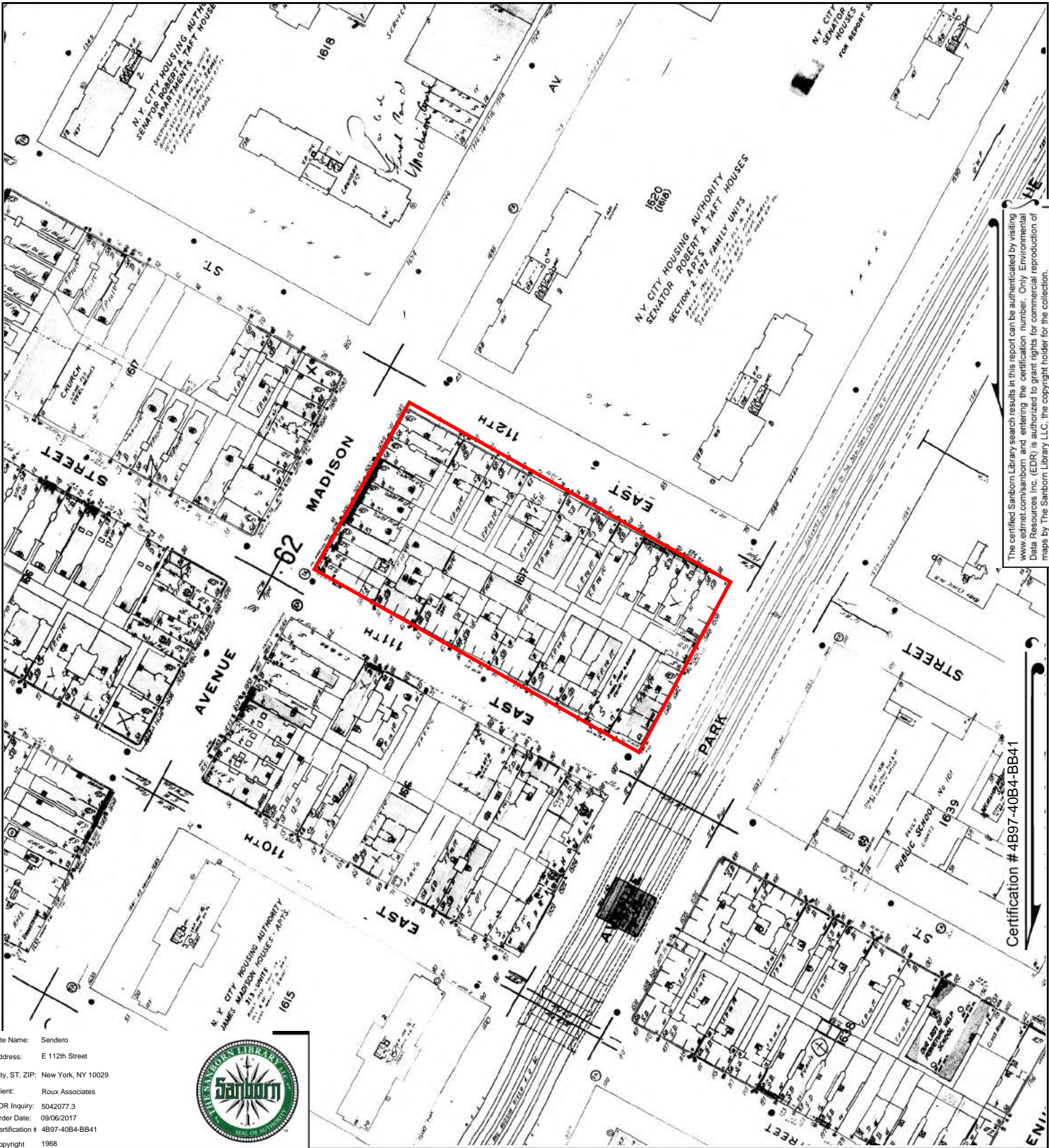


This Certified Sanborn Map combines the following sheets. Outlined areas indicate map sheets within the collection.



Volume 8N, Sheet 64
 Volume 8N, Sheet 63
 Volume 8N, Sheet 62
 Volume 8N, Sheet 61





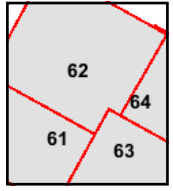
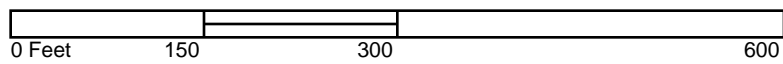
The certified Sanborn Library search results in this report can be authenticated by visiting www.edr.com/sanborn and entering the certification number. Only Environmental Data Resources Inc. (EDR) is authorized to grant rights for commercial reproduction of maps by The Sanborn Library LLC, the copyright holder for the collection.

Certification # 4B97-40B4-BB41

Site Name: Sendero
 Address: E 112th Street
 City, ST, ZIP: New York, NY 10029
 Client: Roux Associates
 EDR Inquiry: 5042077.3
 Order Date: 09/06/2017
 Certification #: 4B97-40B4-BB41
 Copyright: 1968

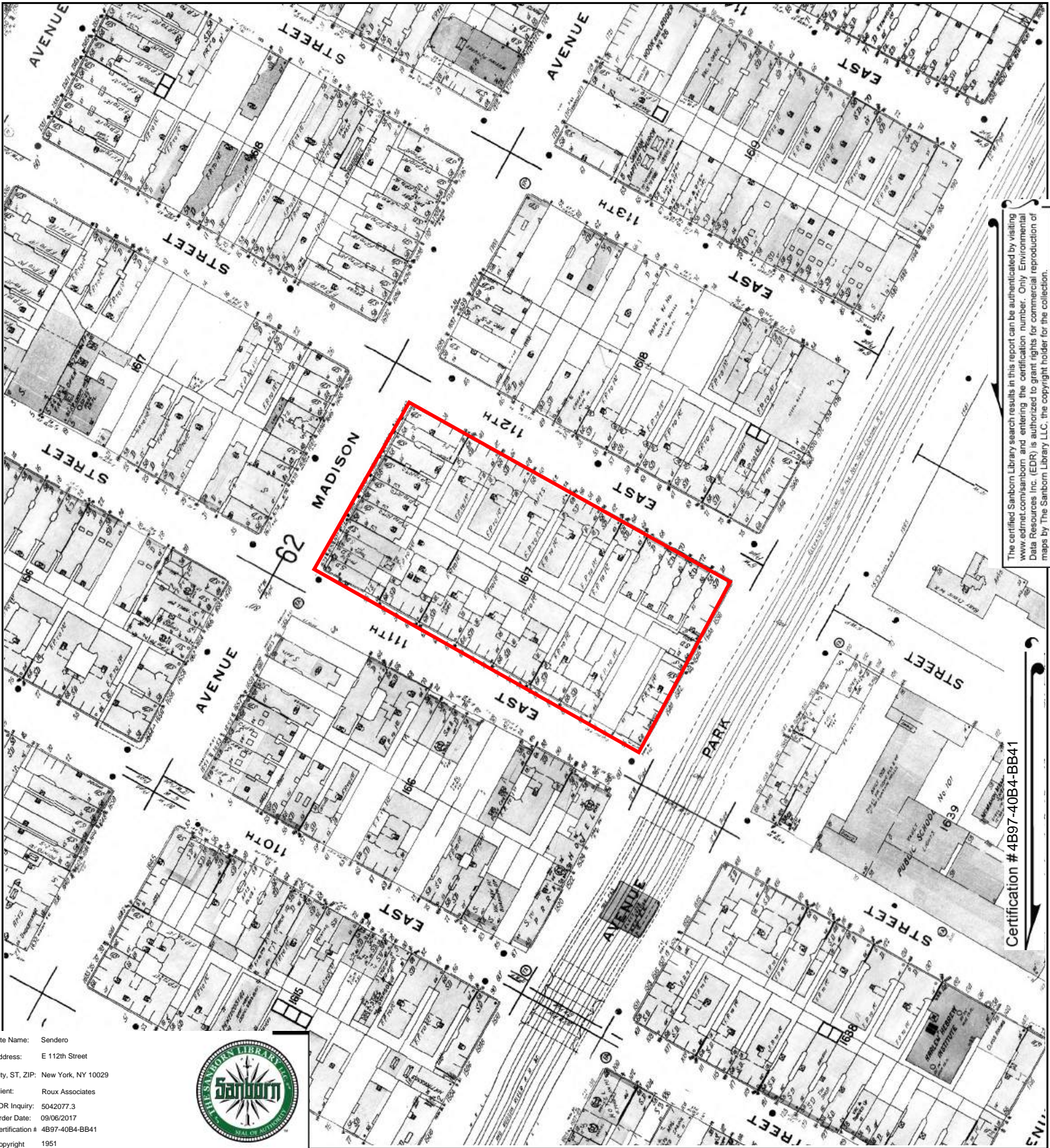


This Certified Sanborn Map combines the following sheets. Outlined areas indicate map sheets within the collection.



Volume 8N, Sheet 63
 Volume 8N, Sheet 62
 Volume 8N, Sheet 61
 Volume 8N, Sheet 64





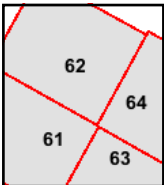
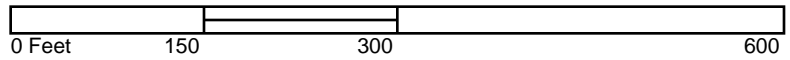
The certified Sanborn Library search results in this report can be authenticated by visiting www.edrmap.com/sanborn and entering the certification number. Only Environmental Data Resources Inc. (EDR) is authorized to grant rights for commercial reproduction of maps by The Sanborn Library LLC, the copyright holder for the collection.

Certification # 4B97-40B4-BB41

Site Name: Sendero
 Address: E 112th Street
 City, ST, ZIP: New York, NY 10029
 Client: Roux Associates
 EDR Inquiry: 5042077.3
 Order Date: 09/06/2017
 Certification #: 4B97-40B4-BB41
 Copyright: 1951

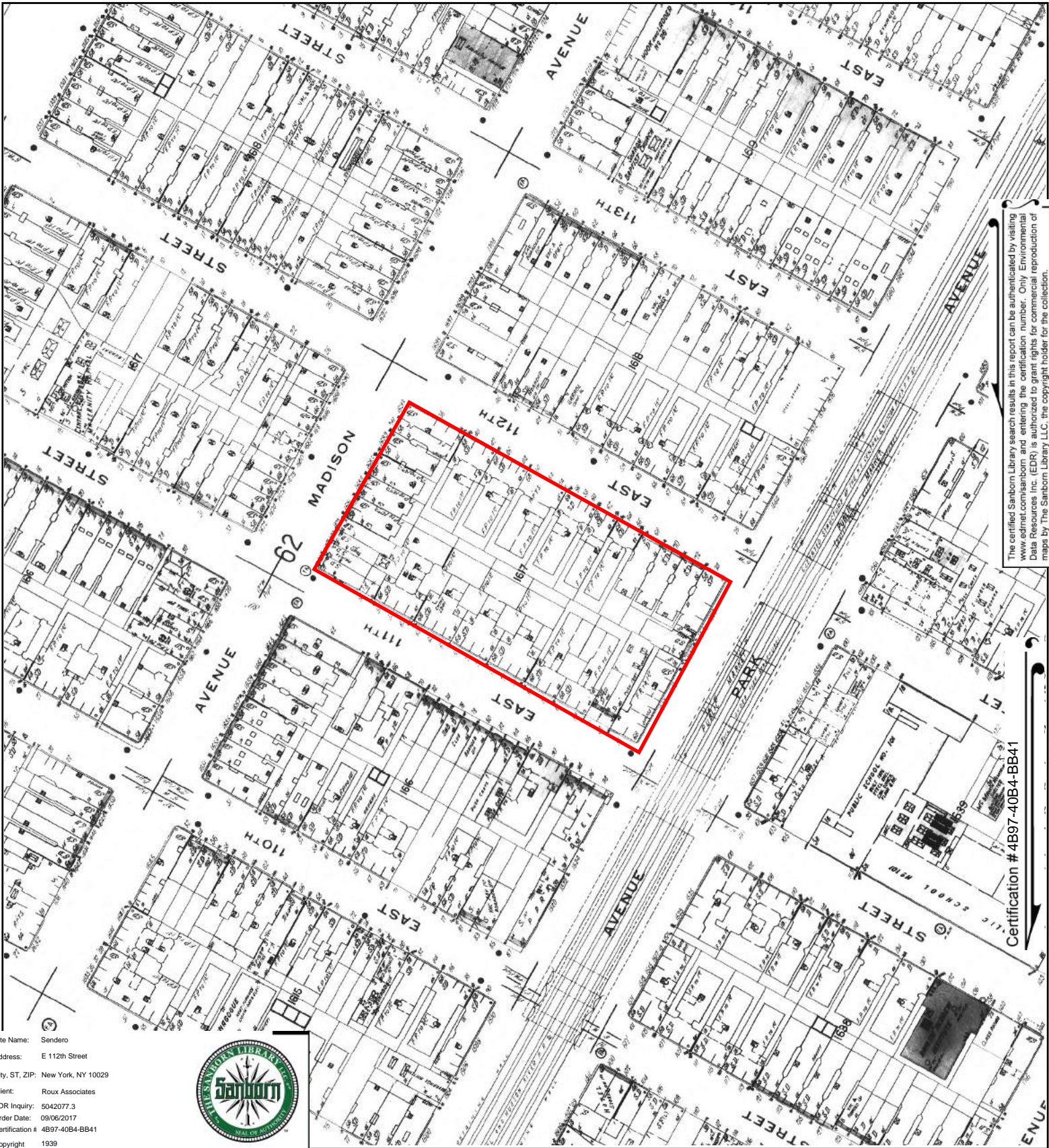


This Certified Sanborn Map combines the following sheets. Outlined areas indicate map sheets within the collection.



Volume 8N, Sheet 64
 Volume 8N, Sheet 63
 Volume 8N, Sheet 62
 Volume 8N, Sheet 61





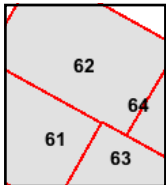
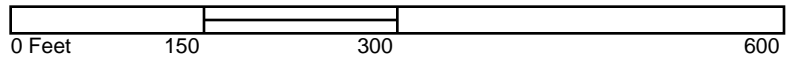
The certified Sanborn Library search results in this report can be authenticated by visiting www.edrmap.com/sanborn and entering the certification number. Only Environmental Data Resources Inc. (EDR) is authorized to grant rights for commercial reproduction of maps by The Sanborn Library LLC, the copyright holder for the collection.

Certification # 4B97-40B4-BB41

Site Name: Sendero
 Address: E 112th Street
 City, ST, ZIP: New York, NY 10029
 Client: Roux Associates
 EDR Inquiry: 5042077.3
 Order Date: 09/06/2017
 Certification #: 4B97-40B4-BB41
 Copyright: 1939

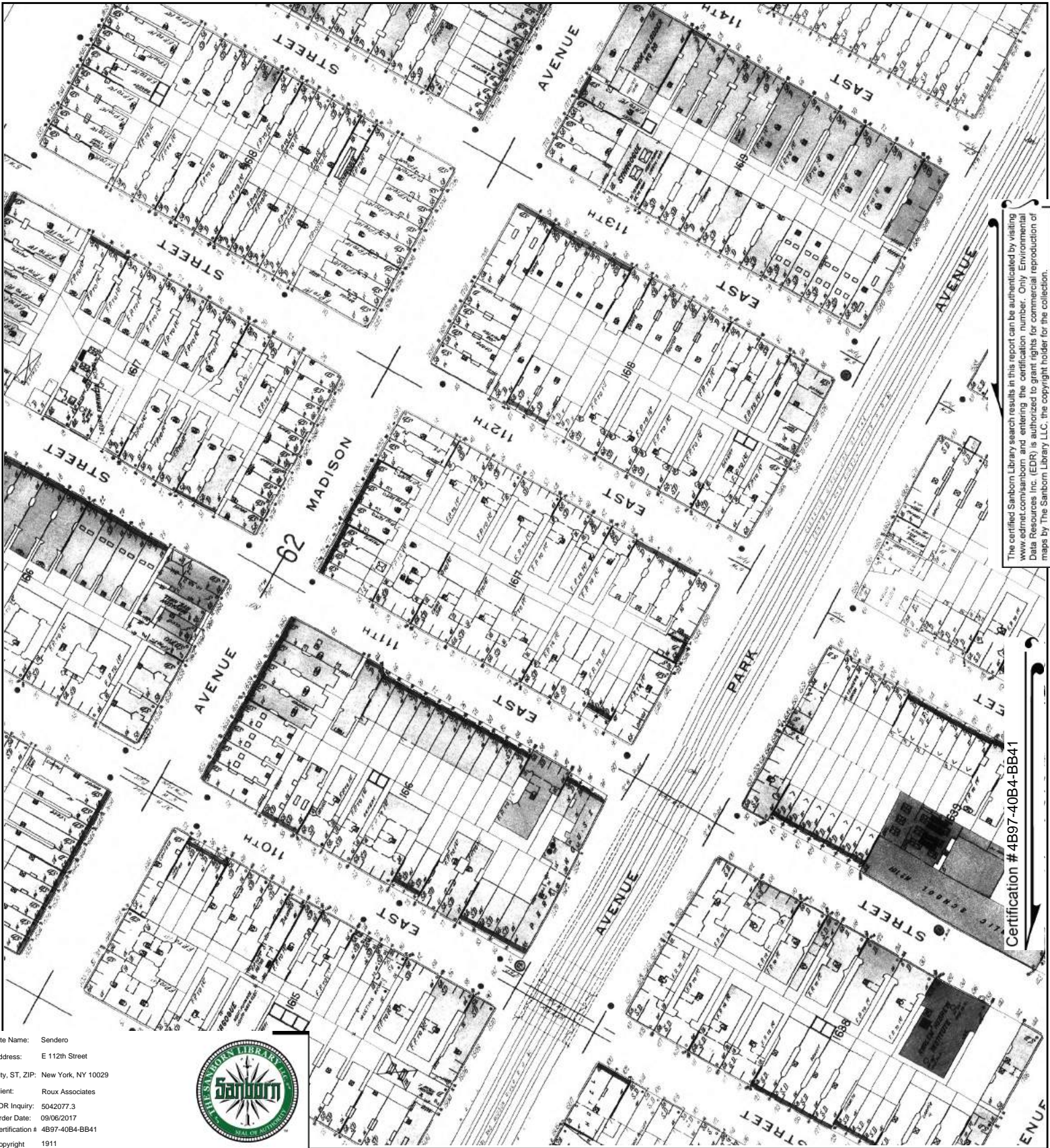


This Certified Sanborn Map combines the following sheets. Outlined areas indicate map sheets within the collection.



Volume 8N, Sheet 63
 Volume 8N, Sheet 62
 Volume 8N, Sheet 61
 Volume 8N, Sheet 64





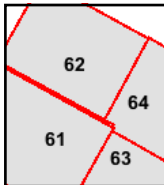

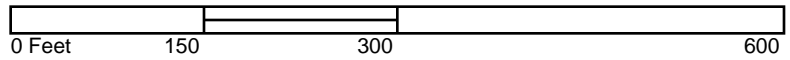
The certified Sanborn Library search results in this report can be authenticated by visiting www.edrnet.com/sanborn and entering the certification number. Only Environmental Data Resources Inc. (EDR) is authorized to grant rights for commercial reproduction of maps by The Sanborn Library LLC, the copyright holder for the collection.

Certification # 4B97-40B4-BB41

Site Name: Sendero
 Address: E 112th Street
 City, ST, ZIP: New York, NY 10029
 Client: Roux Associates
 EDR Inquiry: 5042077.3
 Order Date: 09/06/2017
 Certification #: 4B97-40B4-BB41
 Copyright: 1911

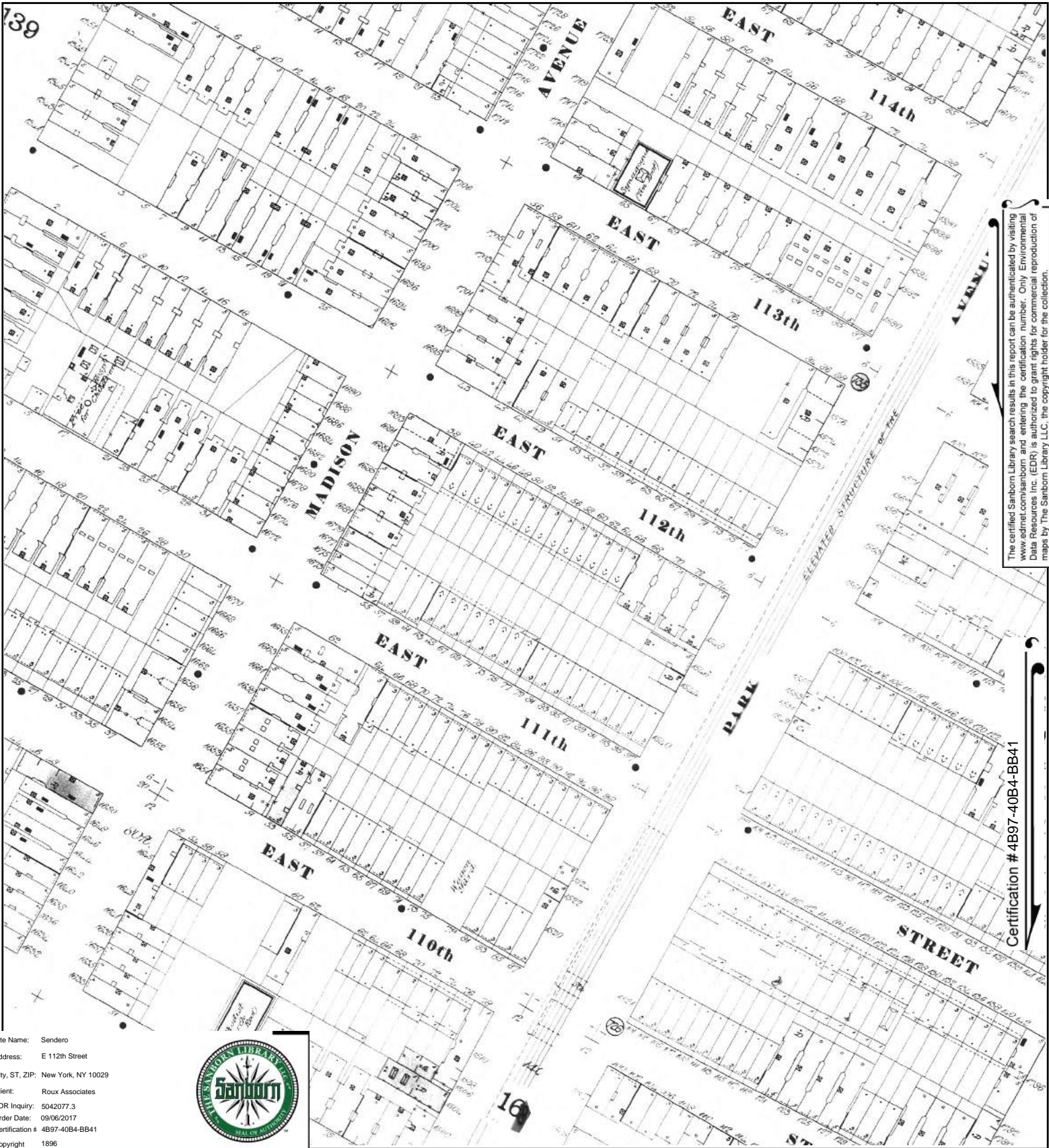


This Certified Sanborn Map combines the following sheets. Outlined areas indicate map sheets within the collection.



Volume 8N, Sheet 64
 Volume 8N, Sheet 63
 Volume 8N, Sheet 62
 Volume 8N, Sheet 62
 Volume 8N, Sheet 61





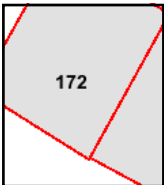
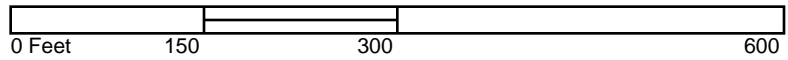
The certified Sanborn Library search results in this report can be authenticated by visiting www.edrmap.com/sanborn and entering the certification number. Only Environmental Data Resources Inc. (EDR) is authorized to grant rights for commercial reproduction of maps by The Sanborn Library LLC, the copyright holder for the collection.

Certification # 4B97-40B4-BB41

Site Name: Sendero
 Address: E 112th Street
 City, ST, ZIP: New York, NY 10029
 Client: Roux Associates
 EDR Inquiry: 5042077.3
 Order Date: 09/06/2017
 Certification # 4B97-40B4-BB41
 Copyright 1896



This Certified Sanborn Map combines the following sheets. Outlined areas indicate map sheets within the collection.



Volume 8N, Sheet 172
 Volume 8N, Sheet 172



APPENDIX E

Historical Aerial Photographs



Sendero

E 112th Street

New York, NY 10029

Inquiry Number: 5042077.12

September 06, 2017

The EDR Aerial Photo Decade Package



6 Armstrong Road, 4th floor
Shelton, CT 06484
Toll Free: 800.352.0050
www.edrnet.com

EDR Aerial Photo Decade Package

09/06/17

Site Name:

Sendero
E 112th Street
New York, NY 10029
EDR Inquiry # 5042077.12

Client Name:

Roux Associates
209 Shafter Street
Islandia, NY 11749
Contact: Julie Moriarity



Environmental Data Resources, Inc. (EDR) Aerial Photo Decade Package is a screening tool designed to assist environmental professionals in evaluating potential liability on a target property resulting from past activities. EDR's professional researchers provide digitally reproduced historical aerial photographs, and when available, provide one photo per decade.

Search Results:

Year	Scale	Details	Source
2011	1"=500'	Flight Year: 2011	USDA/NAIP
2010	1"=500'	Flight Year: 2010	USDA/NAIP
2009	1"=500'	Flight Year: 2009	USDA/NAIP
2008	1"=500'	Flight Year: 2008	USDA/NAIP
2006	1"=500'	Flight Year: 2006	USDA/NAIP
1995	1"=500'	Acquisition Date: March 13, 1995	USGS/DOQQ
1991	1"=500'	Flight Date: March 09, 1991	USGS
1984	1"=500'	Flight Date: March 26, 1984	USGS
1975	1"=500'	Flight Date: May 08, 1975	NOAA
1966	1"=500'	Flight Date: February 23, 1966	USGS
1961	1"=500'	Flight Date: April 12, 1961	EDR Proprietary Aerial Viewpoint
1954	1"=500'	Flight Date: January 04, 1954	USGS
1951	1"=500'	Flight Date: April 21, 1951	EDR Proprietary Aerial Viewpoint
1941	1"=500'	Flight Date: January 01, 1941	FirstSearch
1924	1"=500'	Flight Date: July 01, 1924	NYPL

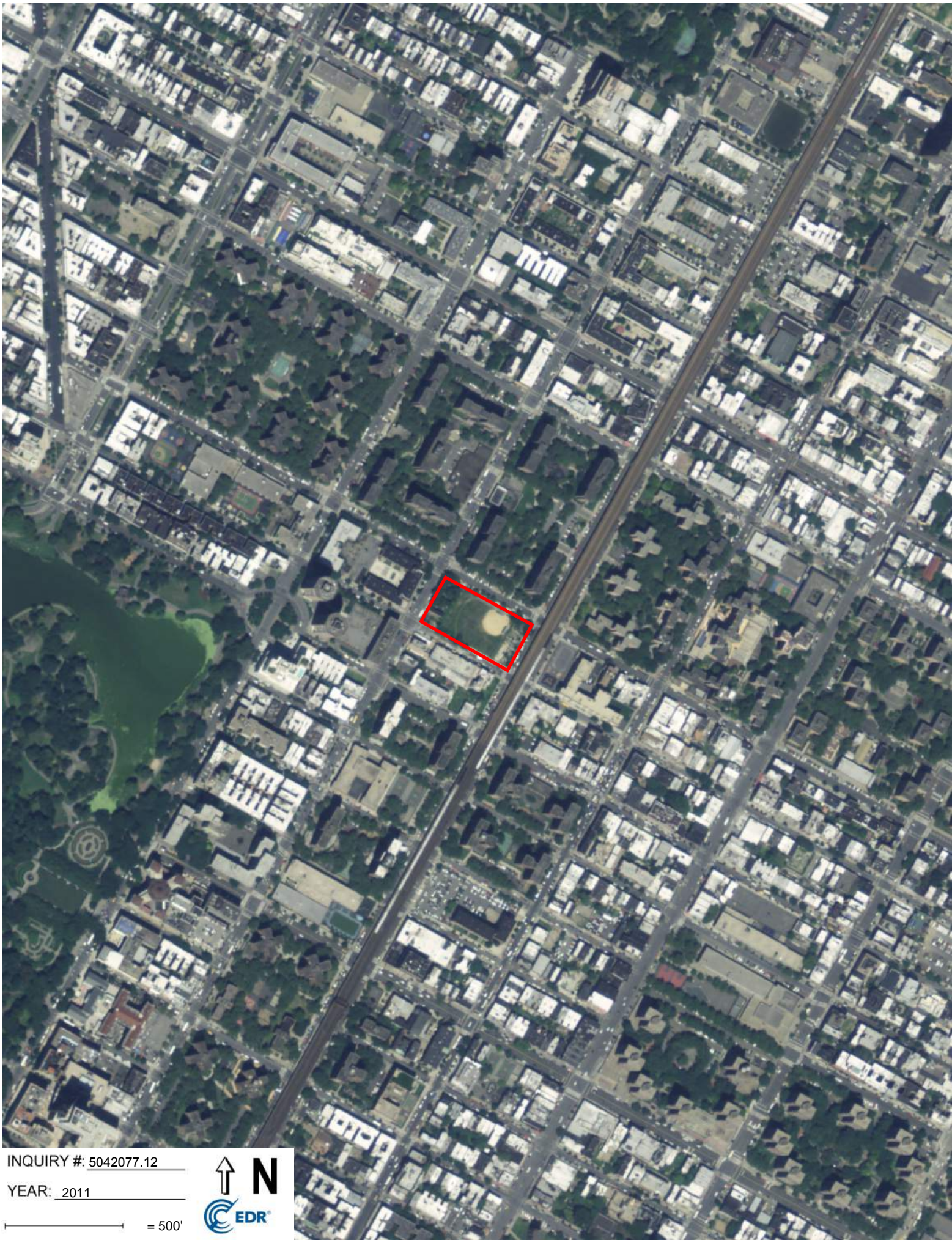
When delivered electronically by EDR, the aerial photo images included with this report are for ONE TIME USE ONLY. Further reproduction of these aerial photo images is prohibited without permission from EDR. For more information contact your EDR Account Executive.

Disclaimer - Copyright and Trademark Notice

This Report contains certain information obtained from a variety of public and other sources reasonably available to Environmental Data Resources, Inc. It cannot be concluded from this Report that coverage information for the target and surrounding properties does not exist from other sources. NO WARRANTY EXPRESSED OR IMPLIED, IS MADE WHATSOEVER IN CONNECTION WITH THIS REPORT. ENVIRONMENTAL DATA RESOURCES, INC. SPECIFICALLY DISCLAIMS THE MAKING OF ANY SUCH WARRANTIES, INCLUDING WITHOUT LIMITATION, MERCHANTABILITY OR FITNESS FOR A PARTICULAR USE OR PURPOSE. ALL RISK IS ASSUMED BY THE USER. IN NO EVENT SHALL ENVIRONMENTAL DATA RESOURCES, INC. BE LIABLE TO ANYONE, WHETHER ARISING OUT OF ERRORS OR OMISSIONS, NEGLIGENCE, ACCIDENT OR ANY OTHER CAUSE, FOR ANY LOSS OF DAMAGE, INCLUDING, WITHOUT LIMITATION, SPECIAL, INCIDENTAL, CONSEQUENTIAL, OR EXEMPLARY DAMAGES. ANY LIABILITY ON THE PART OF ENVIRONMENTAL DATA RESOURCES, INC. IS STRICTLY LIMITED TO A REFUND OF THE AMOUNT PAID FOR THIS REPORT. Purchaser accepts this Report "AS IS". Any analyses, estimates, ratings, environmental risk levels or risk codes provided in this Report are provided for illustrative purposes only, and are not intended to provide, nor should they be interpreted as providing any facts regarding, or prediction or forecast of, any environmental risk for any property. Only a Phase I Environmental Site Assessment performed by an environmental professional can provide information regarding the environmental risk for any property. Additionally, the information provided in this Report is not to be construed as legal advice.

Copyright 2017 by Environmental Data Resources, Inc. All rights reserved. Reproduction in any media or format, in whole or in part, of any report or map of Environmental Data Resources, Inc., or its affiliates, is prohibited without prior written permission.

EDR and its logos (including Sanborn and Sanborn Map) are trademarks of Environmental Data Resources, Inc. or its affiliates. All other trademarks used herein are the property of their respective owners.



INQUIRY # 5042077.12

YEAR: 2011

— = 500'





INQUIRY # 5042077.12

YEAR: 2010

— = 500'





INQUIRY #: 5042077.12

YEAR: 2009

— = 500'





INQUIRY #: 5042077.12

YEAR: 2008

— = 500'






INQUIRY # 5042077.12

YEAR: 2006

— = 500'





INQUIRY # 5042077.12

YEAR: 1995

— = 500'





INQUIRY # 5042077.12

YEAR: 1991

— = 500'






INQUIRY #: 5042077.12

YEAR: 1984

— = 500'





INQUIRY #: 5042077.12

YEAR: 1975

— = 500'





INQUIRY # 5042077.12

YEAR: 1966

— = 500'





INQUIRY # 5042077.12

YEAR: 1961

— = 500'





INQUIRY # 5042077.12

YEAR: 1954

— = 500'





INQUIRY # 5042077.12

YEAR: 1951

— = 500'





INQUIRY # 5042077.12

YEAR: 1941

 = 500'





INQUIRY #: 5042077.12

YEAR: 1924

— = 500'



Subject boundary not shown because it exceeds image extent or image is not georeferenced.

APPENDIX F

Historical Topographic Maps



Sendero

E 112th Street

New York, NY 10029

Inquiry Number: 5042077.4

September 06, 2017

EDR Historical Topo Map Report

with QuadMatch™



6 Armstrong Road, 4th floor
Shelton, CT 06484
Toll Free: 800.352.0050
www.edrnet.com

EDR Historical Topo Map Report

09/06/17

Site Name:

Sendero
E 112th Street
New York, NY 10029
EDR Inquiry # 5042077.4

Client Name:

Roux Associates
209 Shafter Street
Islandia, NY 11749
Contact: Julie Moriarity



EDR Topographic Map Library has been searched by EDR and maps covering the target property location as provided by Roux Associates were identified for the years listed below. EDR's Historical Topo Map Report is designed to assist professionals in evaluating potential liability on a target property resulting from past activities. EDR's Historical Topo Map Report includes a search of a collection of public and private color historical topographic maps, dating back to the late 1800s.

Search Results:

Coordinates:

P.O.#	NA	Latitude:	40.796799 40° 47' 48" North
Project:	2984.0001Y	Longitude:	-73.946178 -73° 56' 46" West
		UTM Zone:	Zone 18 North
		UTM X Meters:	588900.42
		UTM Y Meters:	4516734.43
		Elevation:	17.69' above sea level

Maps Provided:

2013	1897
1997	
1979	
1966	
1956	
1947	
1900	
1898	

Disclaimer - Copyright and Trademark Notice

This Report contains certain information obtained from a variety of public and other sources reasonably available to Environmental Data Resources, Inc. It cannot be concluded from this Report that coverage information for the target and surrounding properties does not exist from other sources. NO WARRANTY EXPRESSED OR IMPLIED, IS MADE WHATSOEVER IN CONNECTION WITH THIS REPORT. ENVIRONMENTAL DATA RESOURCES, INC. SPECIFICALLY DISCLAIMS THE MAKING OF ANY SUCH WARRANTIES, INCLUDING WITHOUT LIMITATION, MERCHANTABILITY OR FITNESS FOR A PARTICULAR USE OR PURPOSE. ALL RISK IS ASSUMED BY THE USER. IN NO EVENT SHALL ENVIRONMENTAL DATA RESOURCES, INC. BE LIABLE TO ANYONE, WHETHER ARISING OUT OF ERRORS OR OMISSIONS, NEGLIGENCE, ACCIDENT OR ANY OTHER CAUSE, FOR ANY LOSS OF DAMAGE, INCLUDING, WITHOUT LIMITATION, SPECIAL, INCIDENTAL, CONSEQUENTIAL, OR EXEMPLARY DAMAGES. ANY LIABILITY ON THE PART OF ENVIRONMENTAL DATA RESOURCES, INC. IS STRICTLY LIMITED TO A REFUND OF THE AMOUNT PAID FOR THIS REPORT. Purchaser accepts this Report "AS IS". Any analyses, estimates, ratings, environmental risk levels or risk codes provided in this Report are provided for illustrative purposes only, and are not intended to provide, nor should they be interpreted as providing any facts regarding, or prediction or forecast of, any environmental risk for any property. Only a Phase I Environmental Site Assessment performed by an environmental professional can provide information regarding the environmental risk for any property. Additionally, the information provided in this Report is not to be construed as legal advice.

Copyright 2017 by Environmental Data Resources, Inc. All rights reserved. Reproduction in any media or format, in whole or in part, of any report or map of Environmental Data Resources, Inc., or its affiliates, is prohibited without prior written permission.

EDR and its logos (including Sanborn and Sanborn Map) are trademarks of Environmental Data Resources, Inc. or its affiliates. All other trademarks used herein are the property of their respective owners.

Topo Sheet Key

This EDR Topo Map Report is based upon the following USGS topographic map sheets.

2013 Source Sheets



Central Park
2013
7.5-minute, 24000

1997 Source Sheets



Central Park
1997
7.5-minute, 24000
Aerial Photo Revised 1997

1979 Source Sheets



Central Park
1979
7.5-minute, 24000
Aerial Photo Revised 1977

1966 Source Sheets



Central Park
1966
7.5-minute, 24000
Aerial Photo Revised 1966

Topo Sheet Key

This EDR Topo Map Report is based upon the following USGS topographic map sheets.

1956 Source Sheets



Central Park
1956
7.5-minute, 24000

1947 Source Sheets



Central Park
1947
7.5-minute, 24000
Aerial Photo Revised 1941

1900 Source Sheets



Harlem
1900
15-minute, 62500

1898 Source Sheets



Harlem
1898
15-minute, 62500

Topo Sheet Key

This EDR Topo Map Report is based upon the following USGS topographic map sheets.

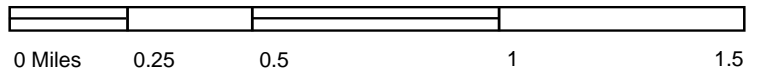
1897 Source Sheets



Harlem
1897
15-minute, 62500



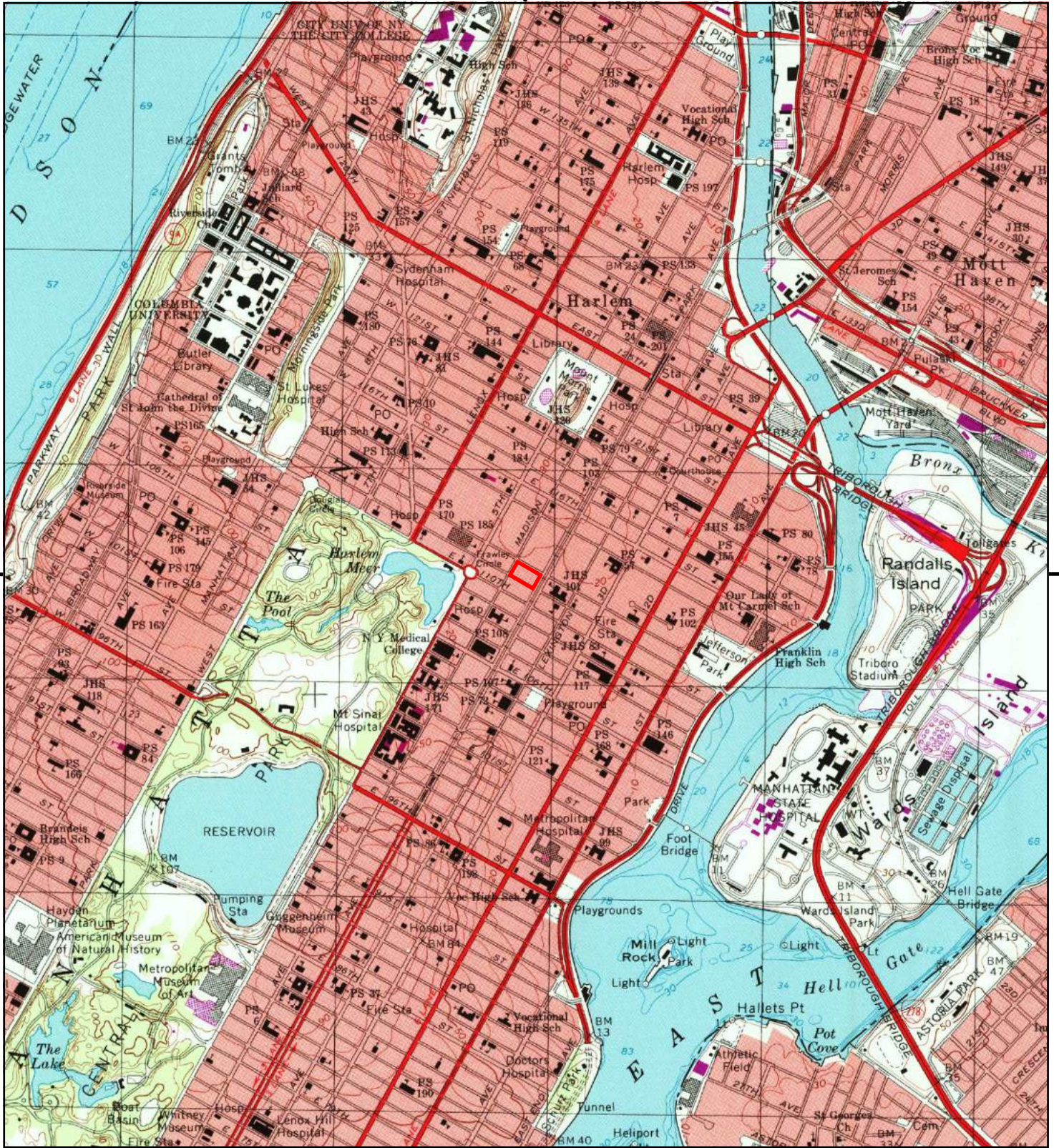
This report includes information from the following map sheet(s).



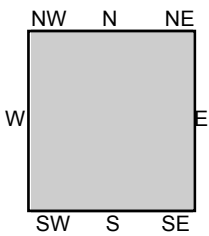
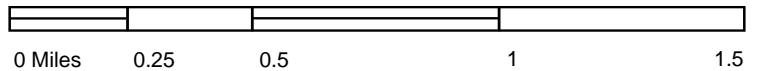
TP, Central Park, 2013, 7.5-minute

SITE NAME: Sendero
 ADDRESS: E 112th Street
 New York, NY 10029
 CLIENT: Roux Associates





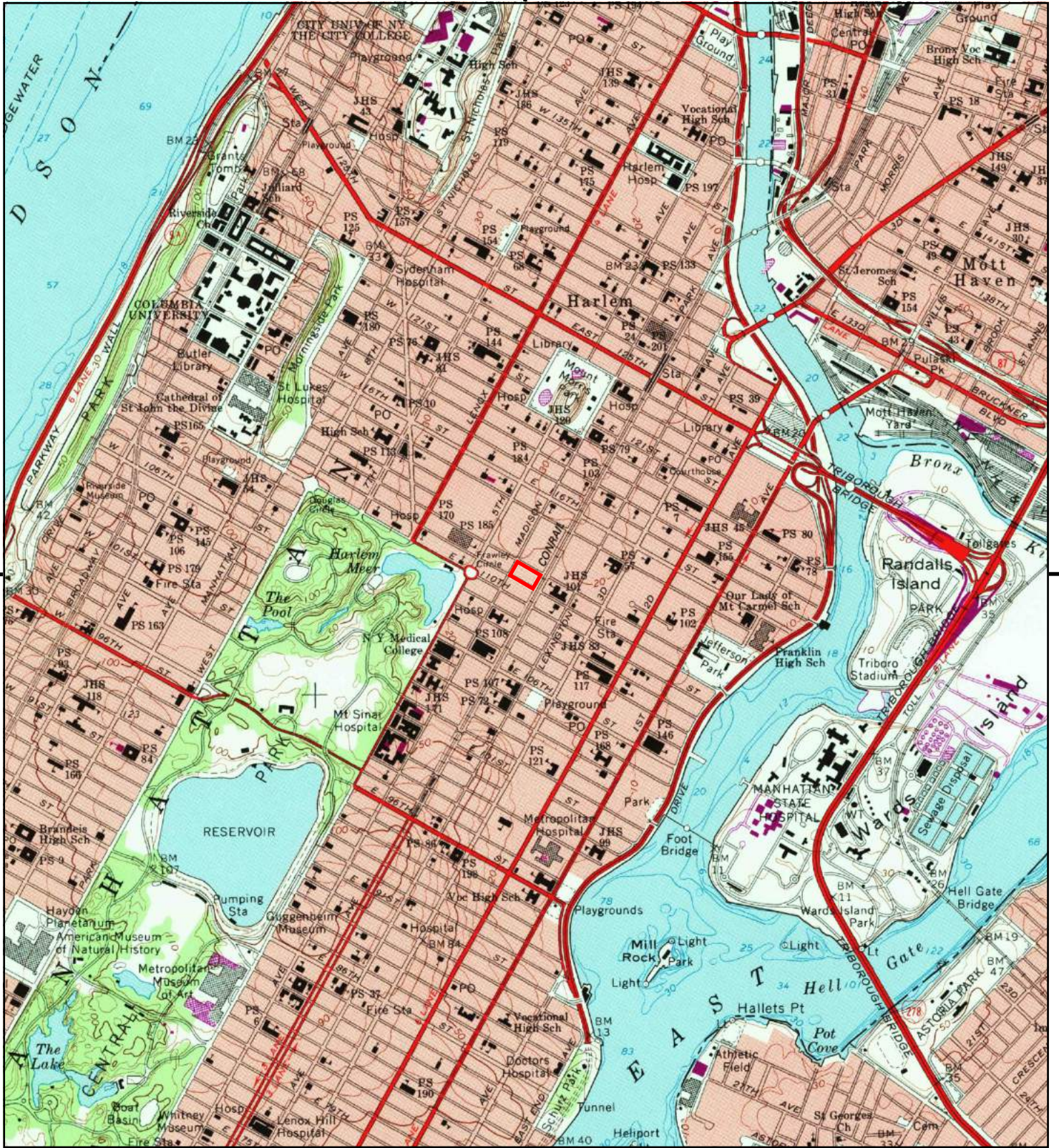
This report includes information from the following map sheet(s).



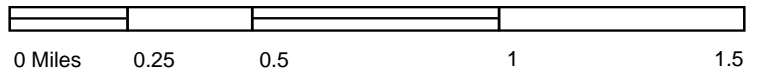
TP, Central Park, 1997, 7.5-minute

SITE NAME: Sendero
 ADDRESS: E 112th Street
 New York, NY 10029
 CLIENT: Roux Associates





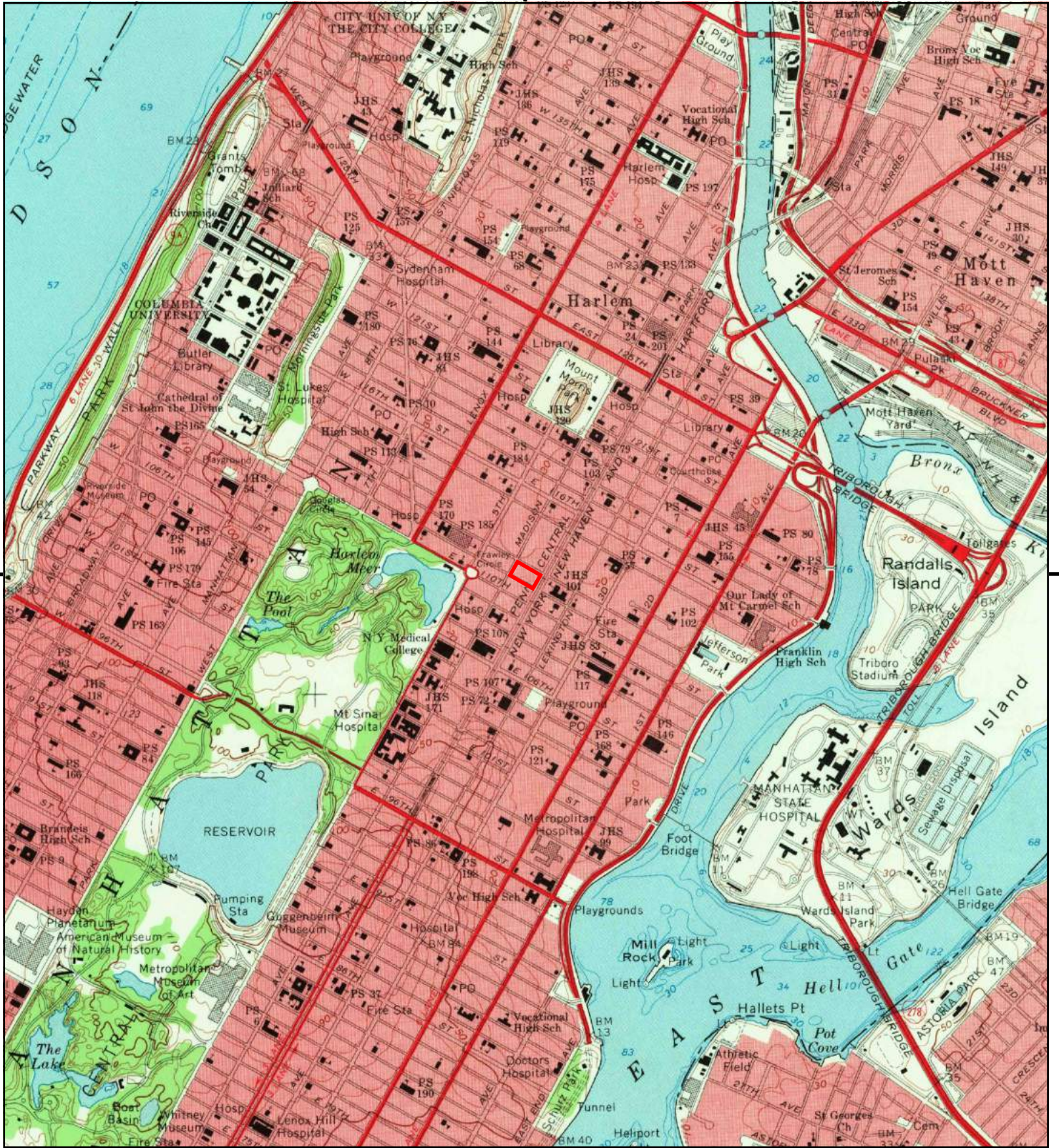
This report includes information from the following map sheet(s).



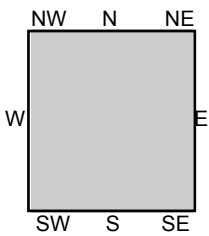
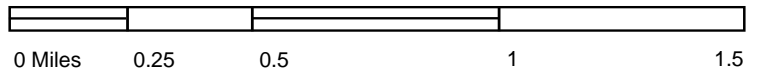
TP, Central Park, 1979, 7.5-minute

SITE NAME: Sendero
 ADDRESS: E 112th Street
 New York, NY 10029
 CLIENT: Roux Associates





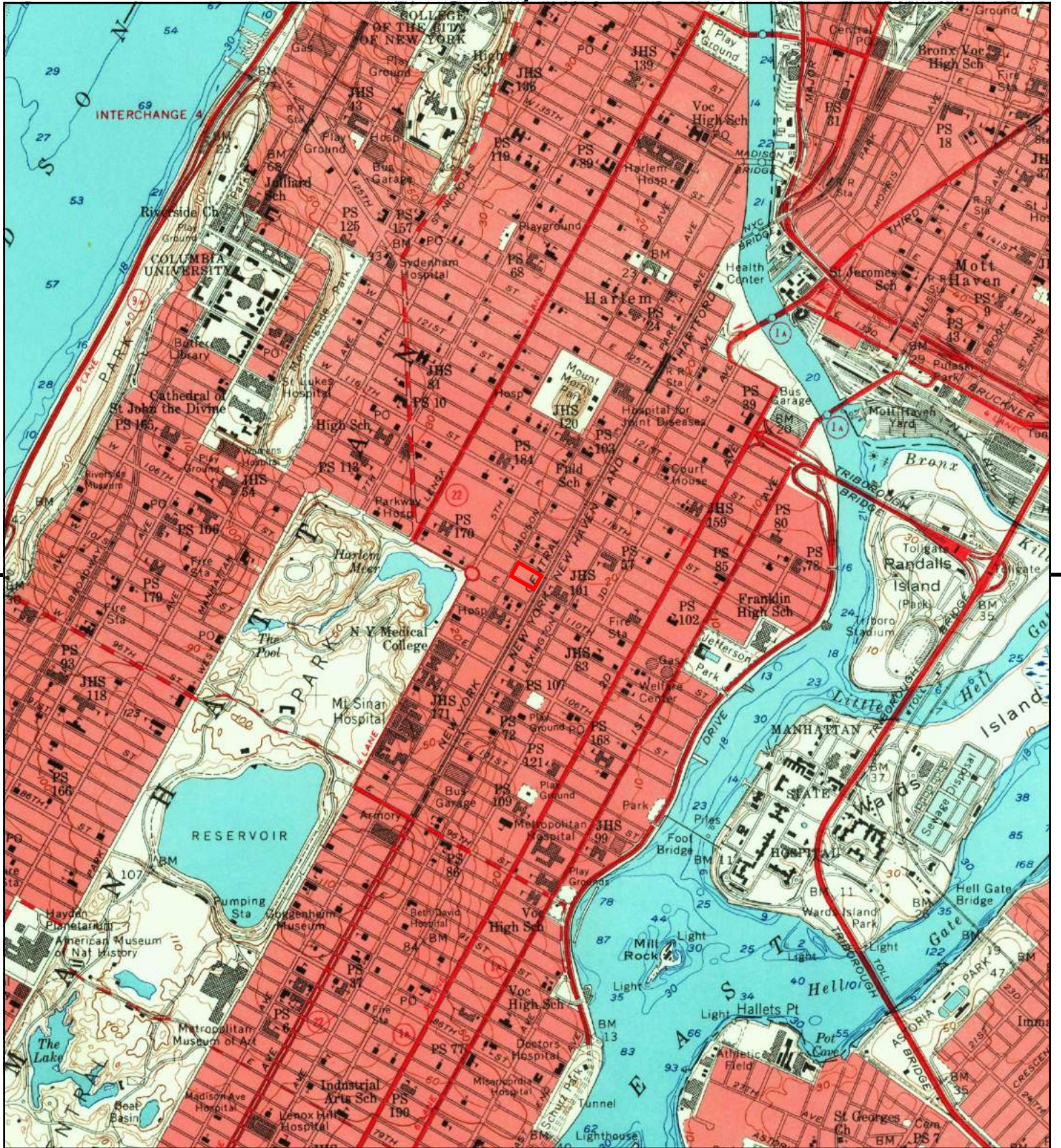
This report includes information from the following map sheet(s).



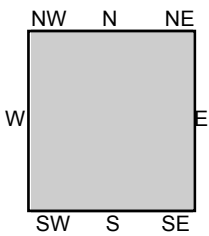
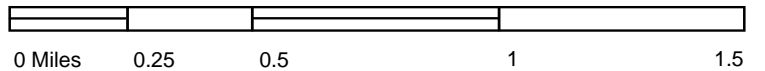
TP, Central Park, 1966, 7.5-minute

SITE NAME: Sendero
 ADDRESS: E 112th Street
 New York, NY 10029
 CLIENT: Roux Associates





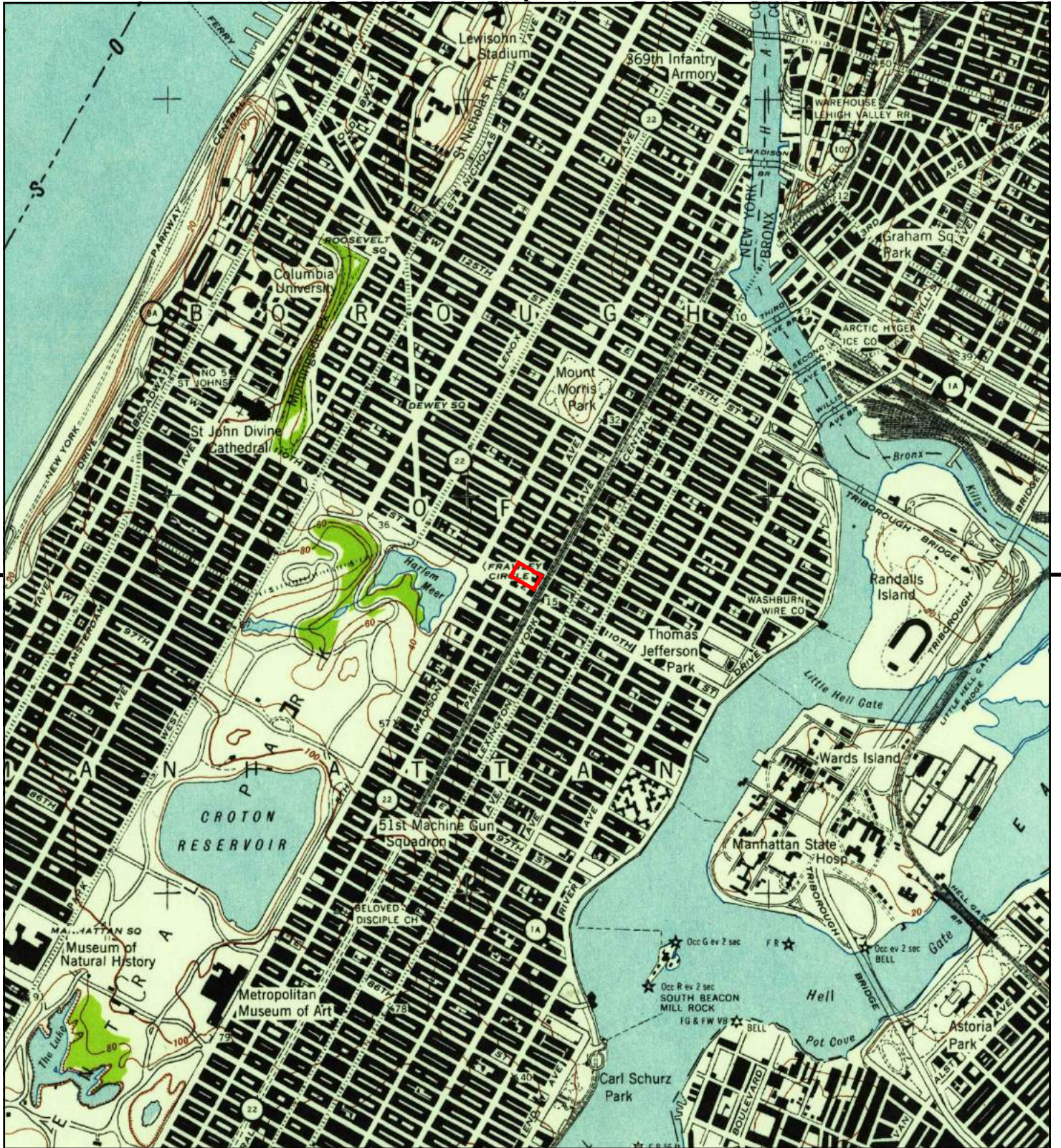
This report includes information from the following map sheet(s).



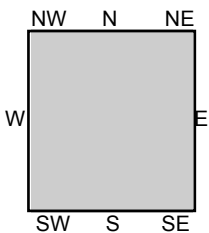
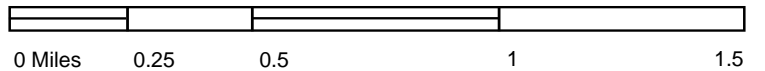
TP, Central Park, 1956, 7.5-minute

SITE NAME: Sendero
 ADDRESS: E 112th Street
 New York, NY 10029
 CLIENT: Roux Associates





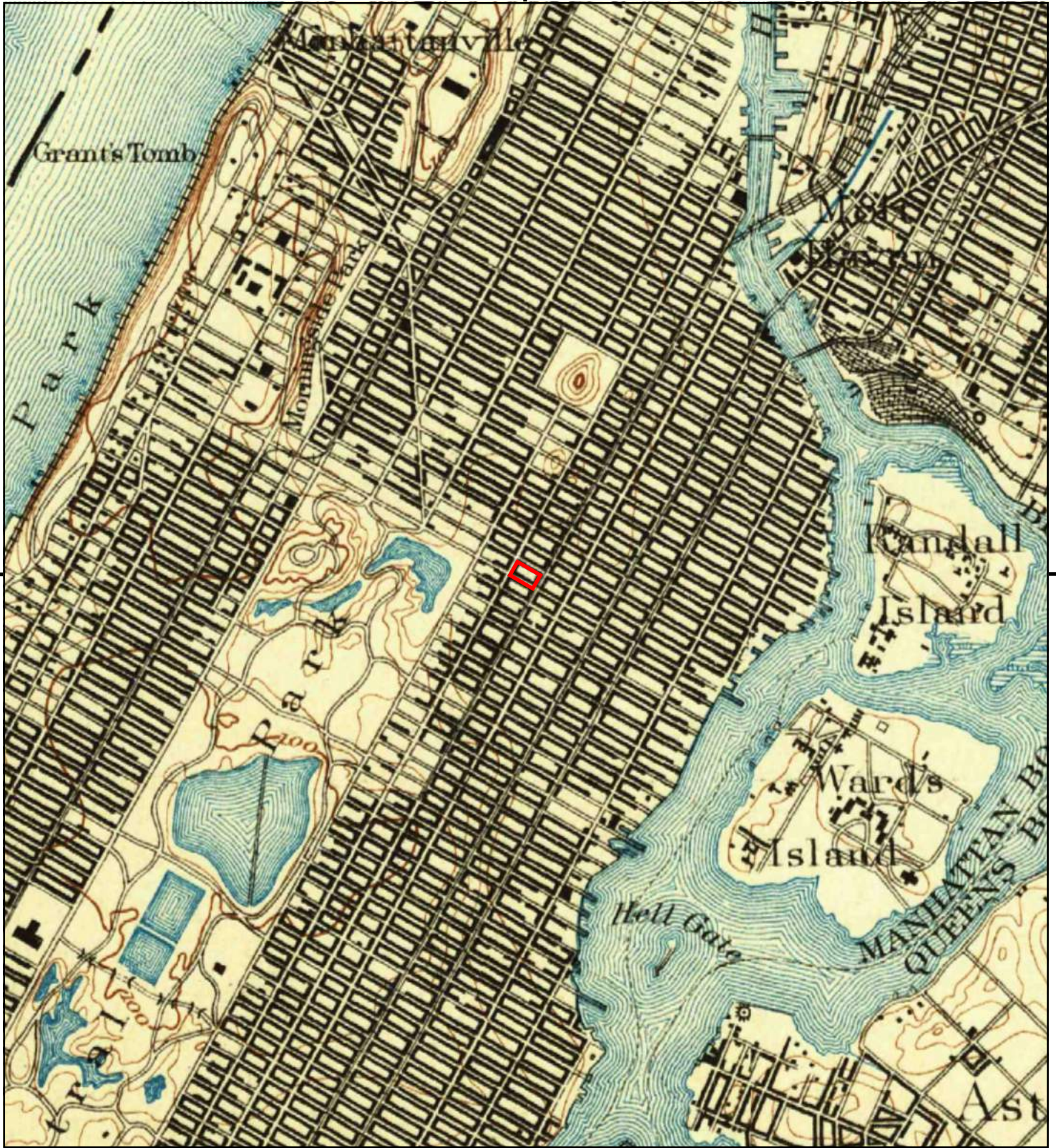
This report includes information from the following map sheet(s).



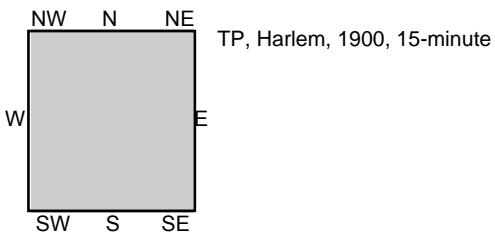
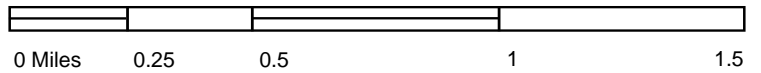
TP, Central Park, 1947, 7.5-minute

SITE NAME: Sendero
 ADDRESS: E 112th Street
 New York, NY 10029
 CLIENT: Roux Associates



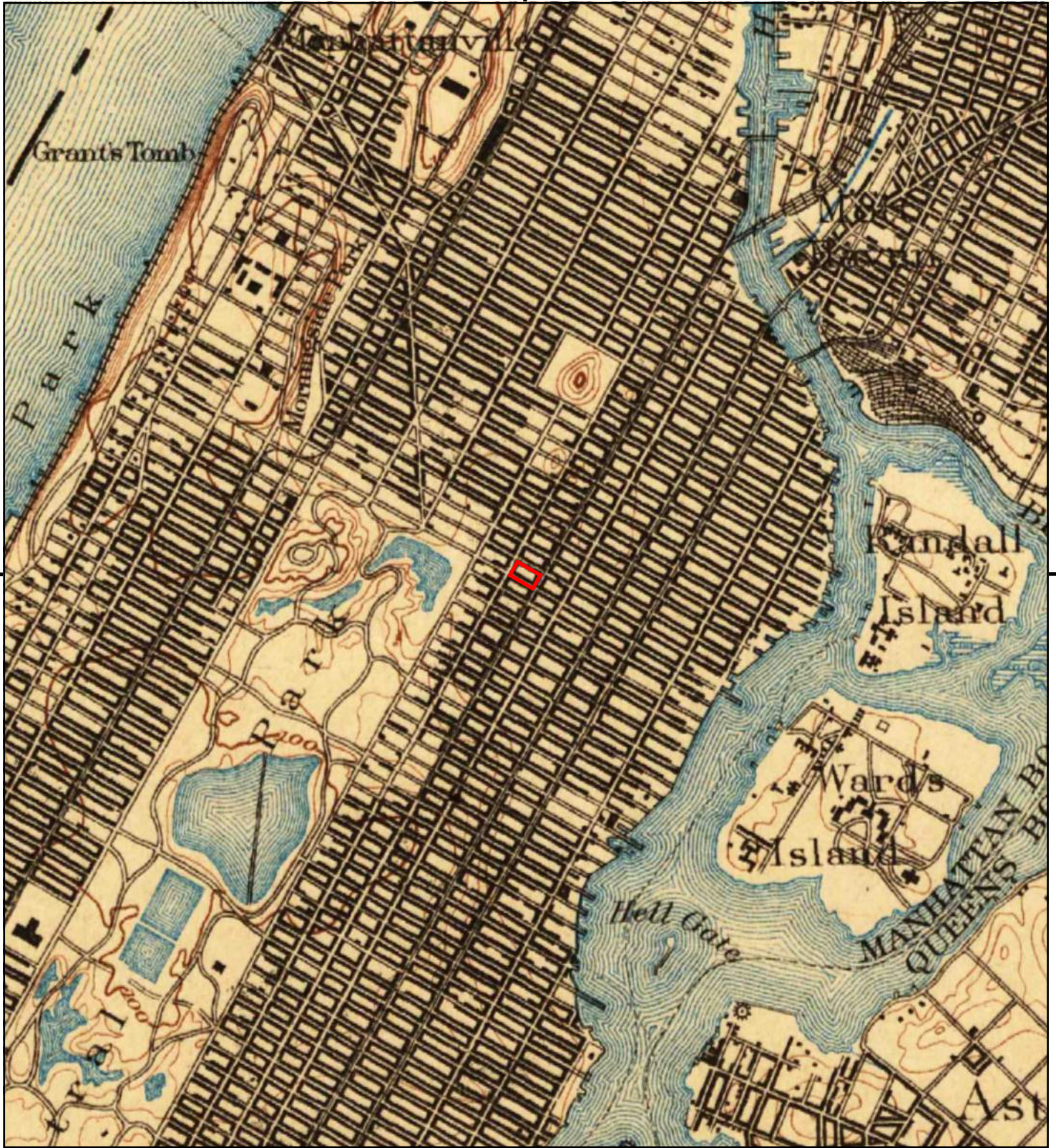


This report includes information from the following map sheet(s).

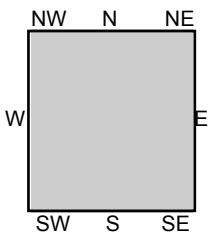
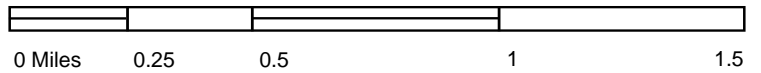


SITE NAME: Sendero
 ADDRESS: E 112th Street
 New York, NY 10029
 CLIENT: Roux Associates





This report includes information from the following map sheet(s).



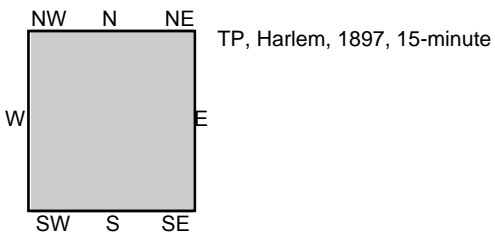
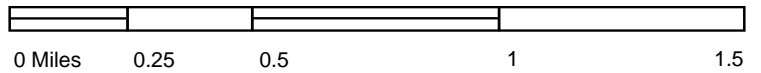
TP, Harlem, 1898, 15-minute

SITE NAME: Sendero
 ADDRESS: E 112th Street
 New York, NY 10029
 CLIENT: Roux Associates





This report includes information from the following map sheet(s).



SITE NAME: Sendero
 ADDRESS: E 112th Street
 New York, NY 10029
 CLIENT: Roux Associates



APPENDIX G

City Directory Abstract

Sendero

E 112th Street
New York, NY 10029

Inquiry Number: 5042077.5
September 06, 2017

The EDR-City Directory Abstract

TABLE OF CONTENTS

SECTION

Executive Summary

Findings

City Directory Images

Thank you for your business.
Please contact EDR at 1-800-352-0050
with any questions or comments.

Disclaimer - Copyright and Trademark Notice

This Report contains certain information obtained from a variety of public and other sources reasonably available to Environmental Data Resources, Inc. It cannot be concluded from this Report that coverage information for the target and surrounding properties does not exist from other sources. **NO WARRANTY EXPRESSED OR IMPLIED, IS MADE WHATSOEVER IN CONNECTION WITH THIS REPORT. ENVIRONMENTAL DATA RESOURCES, INC. SPECIFICALLY DISCLAIMS THE MAKING OF ANY SUCH WARRANTIES, INCLUDING WITHOUT LIMITATION, MERCHANTABILITY OR FITNESS FOR A PARTICULAR USE OR PURPOSE. ALL RISK IS ASSUMED BY THE USER. IN NO EVENT SHALL ENVIRONMENTAL DATA RESOURCES, INC. BE LIABLE TO ANYONE, WHETHER ARISING OUT OF ERRORS OR OMISSIONS, NEGLIGENCE, ACCIDENT OR ANY OTHER CAUSE, FOR ANY LOSS OR DAMAGE, INCLUDING, WITHOUT LIMITATION, SPECIAL, INCIDENTAL, CONSEQUENTIAL, OR EXEMPLARY DAMAGES. ANY LIABILITY ON THE PART OF ENVIRONMENTAL DATA RESOURCES, INC. IS STRICTLY LIMITED TO A REFUND OF THE AMOUNT PAID FOR THIS REPORT.** Purchaser accepts this Report "AS IS". Any analyses, estimates, ratings, environmental risk levels or risk codes provided in this Report are provided for illustrative purposes only, and are not intended to provide, nor should they be interpreted as providing any facts regarding, or prediction or forecast of, any environmental risk for any property. Only a Phase I Environmental Site Assessment performed by an environmental professional can provide information regarding the environmental risk for any property. Additionally, the information provided in this Report is not to be construed as legal advice.

Copyright 2017 by Environmental Data Resources, Inc. All rights reserved. Reproduction in any media or format, in whole or in part, of any report or map of Environmental Data Resources, Inc. or its affiliates is prohibited without prior written permission.

EDR and its logos (including Sanborn and Sanborn Map) are trademarks of Environmental Data Resources, Inc. or its affiliates. All other trademarks used herein are the property of their respective owners.

EXECUTIVE SUMMARY

DESCRIPTION

Environmental Data Resources, Inc.'s (EDR) City Directory Abstract is a screening tool designed to assist environmental professionals in evaluating potential liability on a target property resulting from past activities. EDR's City Directory Abstract includes a search and abstract of available city directory data. For each address, the directory lists the name of the corresponding occupant at five year intervals.

Business directories including city, cross reference and telephone directories were reviewed, if available, at approximately five year intervals for the years spanning 1920 through 2014. This report compiles information gathered in this review by geocoding the latitude and longitude of properties identified and gathering information about properties within 200 feet of the target property.

A summary of the information obtained is provided in the text of this report.

RECORD SOURCES

EDR's Digital Archive combines historical directory listings from sources such as Cole Information and Dun & Bradstreet. These standard sources of property information complement and enhance each other to provide a more comprehensive report.

EDR is licensed to reproduce certain City Directory works by the copyright holders of those works. The purchaser of this EDR City Directory Report may include it in report(s) delivered to a customer. Reproduction of City Directories without permission of the publisher or licensed vendor may be a violation of copyright.

Data by

infoUSA[®]

Copyright©2008
All Rights Reserved

RESEARCH SUMMARY

The following research sources were consulted in the preparation of this report. An "X" indicates where information was identified in the source and provided in this report.

<u>Year</u>	<u>Source</u>	<u>TP</u>	<u>Adjoining</u>	<u>Text Abstract</u>	<u>Source Image</u>
2014	EDR Digital Archive	-	X	X	-
2010	EDR Digital Archive	-	X	X	-
2006	Hill-Donnelly Information Services	-	X	X	-
2000	Cole Information Services	-	X	X	-
1998	NYNEX Telephone	-	X	X	-
1996	NYNEX	-	-	-	-
1993	NYNEX Telephone	-	X	X	-
1988	NYNEX Telephone	-	X	X	-
1983	New York Telephone	-	X	X	-
1978	New York Telephone	-	X	X	-
1973	New York Telephone	-	X	X	-
	New York Telephone	X	X	X	-

EXECUTIVE SUMMARY

<u>Year</u>	<u>Source</u>	<u>TP</u>	<u>Adjoining</u>	<u>Text Abstract</u>	<u>Source Image</u>
1968	New York Telephone	-	X	X	-
	New York Telephone	X	X	X	-
1963	New York Telephone	-	X	X	-
	New York Telephone	X	X	X	-
1958	New York Telephone	-	X	X	-
	New York Telephone	X	X	X	-
1956	New York Telephone	-	X	X	-
	New York Telephone	X	X	X	-
1950	New York Telephone	-	X	X	-
	New York Telephone	X	X	X	-
1947	New York Telephone	-	X	X	-
	New York Telephone	X	X	X	-
1942	New York Telephone	-	X	X	-
	New York Telephone	X	X	X	-
1938	New York Telephone	-	X	X	-
	New York Telephone	X	X	X	-
1934	R. L. Polk & Co.	-	X	X	-
	R. L. Polk & Co.	X	X	X	-
1931	Manhattan and Bronx Directory Publishing Company Residential Directory	-	X	X	-
	Manhattan and Bronx Directory Publishing Company Residential Directory	X	X	X	-
1927	New York Telephone	-	X	X	-
	New York Telephone	X	X	X	-
1923	R. L. Polk & Co.	-	X	X	-
	R. L. Polk & Co.	X	X	X	-
1920	R. L. Polk & Co.	-	X	X	-
	R. L. Polk & Co.	X	X	X	-

EXECUTIVE SUMMARY

SELECTED ADDRESSES

The following addresses were selected by the client, for EDR to research. An "X" indicates where information was identified.

<u>Address</u>	<u>Type</u>	<u>Findings</u>
1683 Madison Avenue	Client Entered	X
1679 Madison Avenue	Client Entered	X
75 East 111th Street	Client Entered	X
91 East 111th Street	Client Entered	X
1546 Park Avenue	Client Entered	X
83 East 111th Street	Client Entered	X
1673 Madison Avenue	Client Entered	X
1685 Madison Avenue	Client Entered	X
40 East 112th Street	Client Entered	X

FINDINGS

TARGET PROPERTY INFORMATION

ADDRESS

E 112th Street
New York, NY 10029

FINDINGS DETAIL

Target Property research detail.

East 111th Street

75 East 111th Street

<u>Year</u>	<u>Uses</u>	<u>Source</u>
1934	Neumann Anna nurse	R. L. Polk & Co.
	Neumann Anna opr Hotel Mc Alpin r Yonkers NY	R. L. Polk & Co.
1931	Glickman David	Manhattan and Bronx Directory Publishing Company Residential Directory
	Kaminer Frank	Manhattan and Bronx Directory Publishing Company Residential Directory
	Lerman Benny	Manhattan and Bronx Directory Publishing Company Residential Directory
	Lerman Pauline	Manhattan and Bronx Directory Publishing Company Residential Directory
	Lorenz Thos	Manhattan and Bronx Directory Publishing Company Residential Directory
	Malkin Pauline	Manhattan and Bronx Directory Publishing Company Residential Directory
	Rivera Antoinette	Manhattan and Bronx Directory Publishing Company Residential Directory
	Samberg Max	Manhattan and Bronx Directory Publishing Company Residential Directory
	Sola Mary	Manhattan and Bronx Directory Publishing Company Residential Directory
	Stieglitz Jos	Manhattan and Bronx Directory Publishing Company Residential Directory
	Wosk Isidore	Manhattan and Bronx Directory Publishing Company Residential Directory
	Wosk Lena	Manhattan and Bronx Directory Publishing Company Residential Directory
	Wosk Morris	Manhattan and Bronx Directory Publishing Company Residential Directory
1927	Neumann Anna R N r	New York Telephone
1923	Cohen Moses c/o Campbell Metzger & Jacobs	R. L. Polk & Co.

FINDINGS

<u>Year</u>	<u>Uses</u>	<u>Source</u>
1920	Cohen Jos insp	R. L. Polk & Co.
	Davis Louis litho	R. L. Polk & Co.
	Gold Chas paperhgr	R. L. Polk & Co.
	Kaminer Frank	R. L. Polk & Co.
	Lala Michl	R. L. Polk & Co.
	Passen Jos	R. L. Polk & Co.
	Pivnik Louis opr	R. L. Polk & Co.
	Shapiro Max Shapiro Schneider & Katz	R. L. Polk & Co.
	Shapiro Meyer Rosengaft & Shapiro	R. L. Polk & Co.

83 East 111th Street

<u>Year</u>	<u>Uses</u>	<u>Source</u>
1931	Alvares Jisto	Manhattan and Bronx Directory Publishing Company Residential Directory
	Octavio Caraballo	Manhattan and Bronx Directory Publishing Company Residential Directory
	Santos Jos	Manhattan and Bronx Directory Publishing Company Residential Directory
	Vasquez Zolios	Manhattan and Bronx Directory Publishing Company Residential Directory
1927	Amster Morris butcher	New York Telephone
	Farber A statnry	New York Telephone
	Rodriguez Jos nurse	New York Telephone
1920	Cohen Benj police	R. L. Polk & Co.
	Cohen Benj pres House of Souvenirs h Far Rockaway BQ	R. L. Polk & Co.
	Cohen Jacob ctr	R. L. Polk & Co.
	Frank Wolf Frank Bros	R. L. Polk & Co.
	Greene Louis furrior	R. L. Polk & Co.
	Seldin Hyman agt NY Life Ins Co	R. L. Polk & Co.
Zimmerman Jacob pdlr	R. L. Polk & Co.	

Madison Avenue

1673 Madison Avenue

<u>Year</u>	<u>Uses</u>	<u>Source</u>
1968	FALIT JACK RL EST & INS	New York Telephone
	SANCHEZ J LUNCHNET	New York Telephone
	SCATLIFFE MARIO E	New York Telephone
	TRINIDAD NATALIA	New York Telephone
1963	FALIT JACK RL EST & INS	New York Telephone

FINDINGS

<u>Year</u>	<u>Uses</u>	<u>Source</u>
1963	SANCHEZ J LUNCHNET	New York Telephone
	TRINIDAD NATALIA	New York Telephone
1958	FALIT JACK RL EST & INS	New York Telephone
	SANCHEZ DIAZ LUNCHEONETTE	New York Telephone
	TRINIDAD NATALIA	New York Telephone
1956	DEMOCRATIC COUNCIL FOR THE EIGHTEENTH CONGRESSIONAL DIST INC	New York Telephone
	TRINIDAD NATALIA	New York Telephone
1950	SMITH P B	New York Telephone
	TONY S LUNCHEONETTE	New York Telephone
1947	SMITH P B	New York Telephone
1942	SMITH P B	New York Telephone
1938	PUERTO RICAN INDEPN DNT DEMOCRATS	New York Telephone
1934	Lopez Manuel Sosa Tropical Products Syndicate	R. L. Polk & Co.
	Lopez S Manuel Tropical Products Syndicate	R. L. Polk & Co.
	Motos I Juan Tropical Products Syndicate	R. L. Polk & Co.
1931	GAMBARD EMMA	Manhattan and Bronx Directory Publishing Company Residential Directory
	VEGA NATALIE	Manhattan and Bronx Directory Publishing Company Residential Directory
1927	GEZUNTERMAN M GENL MDSE	New York Telephone

1683 Madison Avenue

<u>Year</u>	<u>Uses</u>	<u>Source</u>
1973	JANIUJO ROBERTO	New York Telephone
	TORRADO JULIA C MRS	New York Telephone
1968	CRUZ M	New York Telephone
	JANJUJO ROBERTO	New York Telephone
	TORRADO JULIA C MRS	New York Telephone
1963	BAGAMONERO BAKERY	New York Telephone
	GONZALEZ BENITO	New York Telephone
	LORENZZI MARTHA	New York Telephone
	PCREZ RIGOBERTO	New York Telephone
	SMITH PHYLLIS MRS	New York Telephone
1958	BELLE HUGH A	New York Telephone
	CASA GONZALEZ JWLRY	New York Telephone
	LORENZZI MARTHA	New York Telephone
	MARCELIN HEADLEY	New York Telephone
	NIEVES INDALECIO	New York Telephone

FINDINGS

<u>Year</u>	<u>Uses</u>	<u>Source</u>
1958	ORTIZ WM	New York Telephone
	PONCE CARMELO	New York Telephone
1956	BELLE HUGH A	New York Telephone
	CASA GONZALEZ JWLRY	New York Telephone
	LORENZZI MARTHA	New York Telephone
	MARCELIN HEADLEY	New York Telephone
	MARTINEZ EDUARDO G	New York Telephone
1947	GONZALEZ M JWLRY	New York Telephone
1938	CANCELA EVERETT TLR	New York Telephone
1920	Horowitz Louis driver	R. L. Polk & Co.

1685 Madison Avenue

<u>Year</u>	<u>Uses</u>	<u>Source</u>
1973	LOPEZ JOE	New York Telephone
	UNITED LEADERSHIP CORP	New York Telephone
1968	ESPINOZA SOONLIE	New York Telephone
	GONZALEZ ARMANDO	New York Telephone
	MASSIVE ECONOMIC NEIGHBORHOOD DEUELPMNT INC -	New York Telephone
	PEARSON JAS	New York Telephone
	REYES VIRGINIA	New York Telephone
	ROBLES ANGELINA MRS	New York Telephone
1963	GONZALEZ ARMANDO	New York Telephone
	LA CARIDAD DEL COBRE	New York Telephone
	PRIETO MANOLO	New York Telephone
	TORRES CARMEN MRS	New York Telephone
	VELEZ VICTOR	New York Telephone
1958	FELIU JULIO Q	New York Telephone
	GONZALES ARMANDO	New York Telephone
	LACARIDAD DEL COBSRE	New York Telephone
	VERA ABELARDO	New York Telephone
	VIVES GEO	New York Telephone
1956	FELIU JULIO Q	New York Telephone
	GONZALEZ ARMANDO	New York Telephone
	J & J SHOE STORE	New York Telephone
	RODRIGUEZ GLIBERTO C	New York Telephone
	ROSARIO DEADINA	New York Telephone
1950	CONTRERAS HERNANDO SHOES	New York Telephone
1942	CONTRERAS HERNANDO SHORES	New York Telephone

FINDINGS

<u>Year</u>	<u>Uses</u>	<u>Source</u>
1938	COHEN I A & L R SHOES	New York Telephone
	MOHAWK FUEL CO	New York Telephone
1931	KATZ MORRIS LAB ASST	Manhattan and Bronx Directory Publishing Company Residential Directory
	LOPEZ SARAH	Manhattan and Bronx Directory Publishing Company Residential Directory
1927	BLACKER J R	New York Telephone

Park Avenue

1546 Park Avenue

<u>Year</u>	<u>Uses</u>	<u>Source</u>
1973	PRINCE ROSE	New York Telephone
	TORRES MANUEL	New York Telephone
1968	PIZAIRO FEINAISDO	New York Telephone
	PIZARRO HILDA	New York Telephone
	TORRES MANUEL	New York Telephone
1963	CORMIR FOODS CO INC	New York Telephone
	TORRES MANUEL	New York Telephone
1958	BOULDIN CHAS L	New York Telephone
	CARROLL MARGARET	New York Telephone
	PRINCE VIDAL	New York Telephone
	TORRES MANUEL	New York Telephone
1956	BOULDIN CHAS L	New York Telephone
	JAMES CHRISTINE MRS	New York Telephone
	TORRES MANUEL	New York Telephone
1950	ETHERIDGE THOS	New York Telephone
1938	EUDELLE HENRY	New York Telephone
1934	Koenig Sam S dairy	R. L. Polk & Co.
	Ruchman Alton malt and hops	R. L. Polk & Co.
1931	Oliver Gust Ave	Manhattan and Bronx Directory Publishing Company Residential Directory
	OLIVER GUSTAVE	Manhattan and Bronx Directory Publishing Company Residential Directory
1923	Sternberg Aron baker	R. L. Polk & Co.
1920	Hirsch Brandel shoes	R. L. Polk & Co.
	Hirsch Kalman	R. L. Polk & Co.
	Kaufman Bertha dry gds	R. L. Polk & Co.

FINDINGS

ADJOINING PROPERTY DETAIL

The following Adjoining Property addresses were researched for this report. Detailed findings are provided for each address.

E 111 ACRMNT0 2

66 E 111 ACRMNT0 2

<u>Year</u>	<u>Uses</u>	<u>Source</u>
1950	HERNANDEZ VICENTE	New York Telephone

E 111 ST

60 E 111 ST

<u>Year</u>	<u>Uses</u>	<u>Source</u>
1950	WILLIAMS ROBT E	New York Telephone
1931	TRESTMAN ABE	Manhattan and Bronx Directory Publishing Company Residential Directory

61 E 111 ST

<u>Year</u>	<u>Uses</u>	<u>Source</u>
1983	KYNER DAVID B	New York Telephone
1942	LENDING TRIMNG CO	New York Telephone

62 E 111 ST

<u>Year</u>	<u>Uses</u>	<u>Source</u>
1973	BOTONICAL GARDEN	New York Telephone
1927	GREINES A A DR DNTST	New York Telephone

63 E 111 ST

<u>Year</u>	<u>Uses</u>	<u>Source</u>
1978	LEOCADIO AQUINO	New York Telephone
	MEJIAS JULIO	New York Telephone
	RINCON VIRGINIA	New York Telephone
1973	BOTANICAL GARDEN	New York Telephone
	CARMONA FRANCES	New York Telephone
	CASANOVA ALEJANDRO	New York Telephone
	HANLEY JAS A	New York Telephone
	LEOCADIO AQUINO	New York Telephone
	MEJIAS JULIO F	New York Telephone
	MELLENDEZ LUIS	New York Telephone
	RIVERA A RELIG QDS	New York Telephone

FINDINGS

<u>Year</u>	<u>Uses</u>	<u>Source</u>
1973	RIVERA JAIME	New York Telephone
	TORRES JULIA MRS	New York Telephone
1968	ROJAS MAXIMINA MRS	New York Telephone
	SEPULVEDA ZENEN	New York Telephone
	SOTO FELIPE	New York Telephone
	TORRES JULIA MRS	New York Telephone
	BACLITLER TONY	New York Telephone
	BOTANICAL GARDEN	New York Telephone
	CARMONA FRANCES	New York Telephone
	DELMORAL RAPHAEL	New York Telephone
	EVERETT VERNELL	New York Telephone
	HANLEY JAS A	New York Telephone
	LABRADOR NICOMEDES	New York Telephone
	PETERS MARILYN T	New York Telephone
	RIVERA A RELIG GDS	New York Telephone
	RIVERA MARY	New York Telephone
	RODRIGUEZ DELIA	New York Telephone
RODRIGUEZ JOSE	New York Telephone	
1963	ALLEN JUNIUS	New York Telephone
	BAEZ FELIX	New York Telephone
	BENBOW DONALD	New York Telephone
	DELMORAL RAPHAEL	New York Telephone
	GUZMAN FELIX	New York Telephone
	HANLEY JAS A	New York Telephone
	HUTSON LUCY MRS	New York Telephone
	LOPEZ ESPERANZA	New York Telephone
	LUIS	New York Telephone
	POMALES EDUARDO	New York Telephone
	RAMOS FE E MRS	New York Telephone
	RIVERA MARY	New York Telephone
	ROJAS MAXIMINA MRS	New York Telephone
	TORRES JULIA MRS	New York Telephone
	VOYD MAGAIE LOU	New York Telephone
1958	BRYANT MELOY	New York Telephone
	FIGUEROA MARIO	New York Telephone
	HANLEY JAS A	New York Telephone
	JOCAL USED FURN	New York Telephone
	JONES ANNA MRS	New York Telephone

FINDINGS

<u>Year</u>	<u>Uses</u>	<u>Source</u>
1958	LABOY TOMASA	New York Telephone
	LOPEZ ESPERANZA	New York Telephone
	MANGUAL LUIS	New York Telephone
	MCELROY SAMMIE	New York Telephone
	RAMOS FE MRS	New York Telephone
	RIVERA MARY	New York Telephone
	ROJAS MAXIMINA MRS	New York Telephone
	ROSE CANDIDA	New York Telephone
1956	SANTIAGO ALEX	New York Telephone
	BELLAFLORES GREGORY	New York Telephone
	BRYANT MELOY	New York Telephone
	HANLEY JAS A	New York Telephone
	JONES HERBERT	New York Telephone
	LABOY AMALIA	New York Telephone
	LABOY ANNA D	New York Telephone
	LOPEZ ESPERANZA	New York Telephone
	MANGUAL LUIS	New York Telephone
	MCELROY SAMMIE	New York Telephone
	RIVERA MARY D	New York Telephone
	RODRIGUEZ CARMEN C	New York Telephone
	ROJAS MAXIMINA MRS	New York Telephone
	ROSE CANDIDA	New York Telephone
	SANTIAGO ALEX	New York Telephone
SULLIVAN NANOIE MRS	New York Telephone	
1950	GONZALEZ LOUIS	New York Telephone
	JAMES ERNEST	New York Telephone
	JONES HERBERT	New York Telephone
1931	CARTER HENRY	Manhattan and Bronx Directory Publishing Company Residential Directory
	DOLGOW HYMAN	Manhattan and Bronx Directory Publishing Company Residential Directory
	LEVINE MAYER	Manhattan and Bronx Directory Publishing Company Residential Directory
	MEYERS MORRIS	Manhattan and Bronx Directory Publishing Company Residential Directory
	SHINES MATTHEW	Manhattan and Bronx Directory Publishing Company Residential Directory
1927	RICHMAN ISAAC R	New York Telephone
	WEISBERGER BENJ BTCHR	New York Telephone

FINDINGS

64 E 111 ST

<u>Year</u>	<u>Uses</u>	<u>Source</u>	
1973	COOPER FRED J	New York Telephone	
	WASHINGTON PAUL	New York Telephone	
	WASHINGTON SIRIS	New York Telephone	
1968	COOPER FRED J	New York Telephone	
	JACKSON JANET	New York Telephone	
	WARING JOHN D	New York Telephone	
1963	ATKINS LORRAINE E MRS	New York Telephone	
	BARNES GEORGIA MRS	New York Telephone	
	BARNES GEORGIA MRS	New York Telephone	
	MILLER JAS L	New York Telephone	
1958	ATKINS LORRAINE E MRS	New York Telephone	
	MARISTANY MARGARET MRSW	New York Telephone	
	WARING DAVID	New York Telephone	
1956	ATKINS LORRAINE E MRS	New York Telephone	
	MARISTANY MARGARET MRS	New York Telephone	
	WARING DAVID	New York Telephone	
1950	ABRU CECILIA A	New York Telephone	
1947	WILLIAMS ROBT E	New York Telephone	
	PURCELL ELLA	New York Telephone	
1931	VALIENTE ANNA	Manhattan and Bronx Directory Publishing Company Residential Directory	
	VALENTINI LOUIS	Manhattan and Bronx Directory Publishing Company Residential Directory	
	TARRATS PEDRO J	Manhattan and Bronx Directory Publishing Company Residential Directory	
	SISKIND SAM	Manhattan and Bronx Directory Publishing Company Residential Directory	
	SISKIND BESSIE	Manhattan and Bronx Directory Publishing Company Residential Directory	
	RODRIGUEZ BALBINO	Manhattan and Bronx Directory Publishing Company Residential Directory	
	RIVERA VINCENTE	Manhattan and Bronx Directory Publishing Company Residential Directory	
	RAMIREZ JOSE	Manhattan and Bronx Directory Publishing Company Residential Directory	
	BURNETT HARRISON	Manhattan and Bronx Directory Publishing Company Residential Directory	
	GARCIA ULPIANO	Manhattan and Bronx Directory Publishing Company Residential Directory	
	JIMONEZ JOSE	Manhattan and Bronx Directory Publishing Company Residential Directory	
	1927	PRICE FANNY MRS R	New York Telephone

FINDINGS

<u>Year</u>	<u>Uses</u>	<u>Source</u>
1927	FRANKELSTEIN SAML R	New York Telephone
	STERN E R	New York Telephone

66 E 111 ST

<u>Year</u>	<u>Uses</u>	<u>Source</u>
1978	BARRIOS VICTOR	New York Telephone
	CEBOLLERO JUANA MRS	New York Telephone
	ESCALERA PRAXEDES MRS	New York Telephone
	HIRSCH SHIRLEY	New York Telephone
	RIVERA DELFINA	New York Telephone
	RODRIGUEZ ERNEST	New York Telephone
	SOTO ROBERTO	New York Telephone
1973	BERRIOS VICIOR	New York Telephone
	COBOLLERO JUANA MRS	New York Telephone
	ESCALERA PRAXEDES MRS	New York Telephone
	FUENTES ROSEMARIE	New York Telephone
	HERNANDEZ VICENTE	New York Telephone
	HIRSCH SHIRLEY	New York Telephone
	RODRIGUEZ ERNEST	New York Telephone
	SCHECHTMAN L	New York Telephone
1968	HIRSCH SHIRLEY	New York Telephone
	MARTINEZ MARTHA MRS	New York Telephone
	RODRIGUEZ ERNEST	New York Telephone
	SCHECHTMAN L	New York Telephone
	BAKER DOROTHY MRS	New York Telephone
	BURGADO GABINO	New York Telephone
	BURGADO JUANITA	New York Telephone
	CEBOLLERO JUANA MRS	New York Telephone
	CINTRON DOLORES	New York Telephone
	ESCALERA PRAXEDES MRS	New York Telephone
	FUENTES POSERNARIE	New York Telephone
	HERNANDEZ VICENTE	New York Telephone
1963	CARBAJAL MANUEL	New York Telephone
	CEBOLLERO JESUS	New York Telephone
	CEHOLLERO JUANA MRS	New York Telephone
	CRAWFORD CLIFFORD	New York Telephone
	CRAWFORD DAISY	New York Telephone
	FELICIANO SAULO	New York Telephone
	HERNANDEZ VICENTE	New York Telephone

FINDINGS

<u>Year</u>	<u>Uses</u>	<u>Source</u>
1963	HIRSCH SHIRLEY	New York Telephone
	LOSADA ROSA MRS	New York Telephone
	MARTINEZ MARTHA MRS	New York Telephone
	MYVITT AGATA	New York Telephone
	RIVERA JAIME	New York Telephone
	RIVERA PABLO	New York Telephone
	RODRIGUEZ ERNEST	New York Telephone
	SCHECHTMAN L	New York Telephone
	SOSA B	New York Telephone
1958	CABAN ANGEL	New York Telephone
	CEBOLLERO MARLE	New York Telephone
	CEVOLLERO JESUS	New York Telephone
	COLON ANNA V MRS	New York Telephone
	ESCALERA PRAXEDES MRS	New York Telephone
	FELICIANO SAULO	New York Telephone
	FELIU JULIO A	New York Telephone
	HIRSCH SHIRLEY	New York Telephone
	PIZZARRO JOSEPHINE MRS	New York Telephone
	RIOS RAMON	New York Telephone
	RIVERA GEO L	New York Telephone
	SCHECHTMAN L	New York Telephone
	VELEZ SANTIAGO	New York Telephone
1956	ESCALERA PRAXEDES MRS	New York Telephone
	FELICIANO SAULO	New York Telephone
	HIRSCH SHIRLEY	New York Telephone
	PASTRANA PAULINA C	New York Telephone
	RIVERA GEO L	New York Telephone
	TERENZIO MARIO	New York Telephone
	YARMOLOFSKY R MISS	New York Telephone
	ALFONSO EUSEBIO	New York Telephone
	ARROYO ROBT	New York Telephone
	CABAN ANGEL	New York Telephone
	CEVOLLERO JESUS	New York Telephone
	CINTRON HERBERT	New York Telephone
	COLON ANNA V MRS	New York Telephone
	DAVILA BERNARDO	New York Telephone
	DIAZ CRUZ R MRS	New York Telephone
1950	BERSON ABRAHAM	New York Telephone

FINDINGS

<u>Year</u>	<u>Uses</u>	<u>Source</u>
1950	DIAZ CRUZ R	New York Telephone
	FRANCISCO R G MRS	New York Telephone
	GONZALEZ FIANK	New York Telephone
	NUNEZ JUAN	New York Telephone
	YARMOLOFSKY R MISS	New York Telephone
1947	HIRSCH LOUIS	New York Telephone
	YARMOLOFSKY R MISS	New York Telephone
1942	HIRSCH LOUIS	New York Telephone
	YARMOLOFSKY R MISS	New York Telephone
1938	SILVER HESSIE MRS	New York Telephone
	YARMOLOFSKY R MISS	New York Telephone
1931	FISCHER ANNA	Manhattan and Bronx Directory Publishing Company Residential Directory
	GOLDSTEIN ABR	Manhattan and Bronx Directory Publishing Company Residential Directory
	GOLDSTEIN BENJ	Manhattan and Bronx Directory Publishing Company Residential Directory
	GOLDSTEIN YETTA	Manhattan and Bronx Directory Publishing Company Residential Directory
	HUNTER AGNES	Manhattan and Bronx Directory Publishing Company Residential Directory
	HUNTER CHAS	Manhattan and Bronx Directory Publishing Company Residential Directory
	JAROSLAW MORRIS	Manhattan and Bronx Directory Publishing Company Residential Directory
	KAPLAN MARY	Manhattan and Bronx Directory Publishing Company Residential Directory
	KAPLAN SIDNEY	Manhattan and Bronx Directory Publishing Company Residential Directory
	KOZAK FLORENCE	Manhattan and Bronx Directory Publishing Company Residential Directory
	ROSENBLUM IDA	Manhattan and Bronx Directory Publishing Company Residential Directory
	SCHUTZ LOUIS	Manhattan and Bronx Directory Publishing Company Residential Directory
	SCHWARTZ DAVID	Manhattan and Bronx Directory Publishing Company Residential Directory
	STERNBERG ETTA	Manhattan and Bronx Directory Publishing Company Residential Directory
	TRESTMAN YETTA	Manhattan and Bronx Directory Publishing Company Residential Directory
	ZUGHAFT GUSSIE	Manhattan and Bronx Directory Publishing Company Residential Directory
	ZUGHAFT NATHAN E	Manhattan and Bronx Directory Publishing Company Residential Directory

FINDINGS

<u>Year</u>	<u>Uses</u>	<u>Source</u>
1927	BLACK CHAS R	New York Telephone
	BUSHEL MORRIS R	New York Telephone
	CALIGOR SAML R	New York Telephone
	CITRON G B MD R	New York Telephone
	KAPLAN SIDNEY L R	New York Telephone
	KOPLIN ISAAC DR R	New York Telephone
	MOSKOWITZ LOUIS R	New York Telephone
	NEWMAN BARNET R	New York Telephone
	NEWMAN DAVID R	New York Telephone
	ROSENBLUM MORRIS R	New York Telephone
	SACHS ARTHUR R	New York Telephone
	SALMANOWITZ HARRY R	New York Telephone
	SPIVACK NATHAN R	New York Telephone
	STERNBERG DAVID R	New York Telephone

67 E 111 ST

<u>Year</u>	<u>Uses</u>	<u>Source</u>
1983	SCHOONOVER KATHERINE	New York Telephone
	FRATTA E	New York Telephone
1931	GRUNBERGER MILTON	Manhattan and Bronx Directory Publishing Company Residential Directory

68 E 111 ST

<u>Year</u>	<u>Uses</u>	<u>Source</u>
1973	LUGO I JUAN	New York Telephone
	E-Z WAY CIII CE ROD CO	New York Telephone

69 E 111 ST

<u>Year</u>	<u>Uses</u>	<u>Source</u>
1973	GARCIA CANDIDA	New York Telephone
	GONZALEZ EMILIANO	New York Telephone
	LACEN JUAN	New York Telephone
	PRATZ JENNIE MRS	New York Telephone
	RIVERA STEPHEN	New York Telephone
	RUIZ MARIA	New York Telephone
	SOTO ROBERTO	New York Telephone
1968	PRATE JENNIE MRS	New York Telephone
	PROCTOR SARAH MRS	New York Telephone
	ANDINO PEDRO	New York Telephone
	BECERRIL ELEUTERIO	New York Telephone

FINDINGS

<u>Year</u>	<u>Uses</u>	<u>Source</u>
1968	BERGEDONIS DANL CRUZ	New York Telephone
	DAVILA LUCY MRS	New York Telephone
	GLOBE CONFCTRY SUPL CO	New York Telephone
	GONZALEZ EMILIANO	New York Telephone
	LACEN JUAN	New York Telephone
	NAVAL SHIEYARD REVIEW	New York Telephone
	PEREZ A	New York Telephone
	SOSA CELIA	New York Telephone
	VERDE JO MARTA C	New York Telephone
1963	BECERRIL ELEUTERIO	New York Telephone
	GLOBE CONFCTRY SUPL CO	New York Telephone
	GONZALEZ EMILIANO	New York Telephone
	GONZALEZ JOHN R	New York Telephone
	HANSON ROY W	New York Telephone
	NAVAL SHINYARD REVIEW	New York Telephone
	PEREZ A	New York Telephone
	PLAZA JUAN	New York Telephone
	PROCTOR SARAH MRS	New York Telephone
	RIVERA GUILLERMINA	New York Telephone
	RIVERA SILVANO	New York Telephone
	RODRIGUEZ ISABELLO	New York Telephone
	ROSADO GREGORIO A	New York Telephone
	SOSA CIPRIAN	New York Telephone
	VAZQUEZ ISABELO	New York Telephone
	VERDEJO MARTA C	New York Telephone
	WEST POINT RGSTR	New York Telephone
1958	BECERRLL ELEULORLO	New York Telephone
	CANDELARIO ANTONIA	New York Telephone
	DELGADO PETRA MRS	New York Telephone
	GLOBE CONFCTY SUPL CO	New York Telephone
	GONZALEZ JOHN STATNRY	New York Telephone
	NAVAL SHIPYARD REVIEW	New York Telephone
	ORTIZ CARMEN MRS	New York Telephone
	PLAZA JUAN	New York Telephone
	QUINONES NATHAN	New York Telephone
	RIVERA GUILLERMINA	New York Telephone
	RIVERA SLIVANO	New York Telephone
RODRIGUEZ SANTIAGO	New York Telephone	

FINDINGS

<u>Year</u>	<u>Uses</u>	<u>Source</u>
1958	ROSADO GREGORIO A	New York Telephone
	SOSA CELIA	New York Telephone
	SOSA CIPRIAN	New York Telephone
	VERDEJO MARTA C	New York Telephone
1956	BECERRIL ELEUTERIO	New York Telephone
	GLOBE CONFCTRY SUPL CO	New York Telephone
	GONZALEZ JOHN STATNRY	New York Telephone
	LLANO FELIPE B	New York Telephone
	PLAZA JUAN	New York Telephone
	RIVERA GUILLERMINA	New York Telephone
	RIVERA SILVANO	New York Telephone
	RODRIGUEZ SANTIAGO	New York Telephone
	ROSADO GREGORIO A	New York Telephone
	SOSA CELIA	New York Telephone
	SOSA CIPRIAN	New York Telephone
	VERDEJO MARTA C	New York Telephone
1950	GLOBE CONFCTRY SUPL CO	New York Telephone
	RIVERA GUILLERMINA	New York Telephone
1947	CASTRODAD FURN STORE	New York Telephone
	GLOBE CONFCTRY SUPL CO	New York Telephone
1942	GLOBE CONFETRY SUPL CO	New York Telephone
	OLSHINSKY M TINSMTH ROOFG	New York Telephone
1938	ALPINE BRAND FOUNTAIN SUPL CO	New York Telephone
	GLOBE CONFCTRY SUPL CO	New York Telephone
	OLSHINSKY M TINSMTH ROOFG	New York Telephone
1931	BRODY LENA	Manhattan and Bronx Directory Publishing Company Residential Directory
	FALATISKY ANNIE	Manhattan and Bronx Directory Publishing Company Residential Directory
	ISRAELOWITZ IRVIN	Manhattan and Bronx Directory Publishing Company Residential Directory
	ISRAELOWITZ LOUIS	Manhattan and Bronx Directory Publishing Company Residential Directory
	KAFTON SIMON	Manhattan and Bronx Directory Publishing Company Residential Directory
	KAPLAN MORRIS	Manhattan and Bronx Directory Publishing Company Residential Directory
	KAPLAN ROSE	Manhattan and Bronx Directory Publishing Company Residential Directory
	KROPP FRANK	Manhattan and Bronx Directory Publishing Company Residential Directory

FINDINGS

<u>Year</u>	<u>Uses</u>	<u>Source</u>
1931	LEWINGER ADOLPH	Manhattan and Bronx Directory Publishing Company Residential Directory
	STEIN MANNIE	Manhattan and Bronx Directory Publishing Company Residential Directory
	VALENTINE CONCEPTION	Manhattan and Bronx Directory Publishing Company Residential Directory
	VALENTINE EMELIO	Manhattan and Bronx Directory Publishing Company Residential Directory
	WECHSLER SAML	Manhattan and Bronx Directory Publishing Company Residential Directory
1927	BENOWICH L CONFCTR SUPP	New York Telephone
	CHERTCOFF A LTHR & FNDNGS	New York Telephone
	DUHL DAVID EMBDY	New York Telephone
	GLOBE CONFECTIONERY SUPPLY CO	New York Telephone
	ZEIG BERNARD R	New York Telephone

70 E 111 ST

<u>Year</u>	<u>Uses</u>	<u>Source</u>
1983	NEVES J	New York Telephone
1931	GEZUNTERMAN MAX	Manhattan and Bronx Directory Publishing Company Residential Directory
	GEZUNTERMAN HENRY	Manhattan and Bronx Directory Publishing Company Residential Directory
	GEZUNTERMAN BESSIE	Manhattan and Bronx Directory Publishing Company Residential Directory

72 E 111 ST

<u>Year</u>	<u>Uses</u>	<u>Source</u>
1950	WRIGHT NELL MRS	New York Telephone
1947	WRIGHT NELL MRS	New York Telephone
1942	WRIGHT SAM	New York Telephone
1931	CHEPOW OSCAR	Manhattan and Bronx Directory Publishing Company Residential Directory
1927	ROTHSTEIN HARRY R	New York Telephone
	CHEPOW O DRESSES	New York Telephone
	CHEPOW MME DRESSES	New York Telephone

74 E 111 ST

<u>Year</u>	<u>Uses</u>	<u>Source</u>
1963	ROMAN CRUZ MRS	New York Telephone
1950	HERMAN CELIA	New York Telephone
1947	HERMAN CELIA	New York Telephone
1942	HERMAN CELIA	New York Telephone

FINDINGS

<u>Year</u>	<u>Uses</u>	<u>Source</u>
1931	HERMAN GEO M	Manhattan and Bronx Directory Publishing Company Residential Directory
	HERMAN MILDRED E	Manhattan and Bronx Directory Publishing Company Residential Directory
	HERMAN MORRIS	Manhattan and Bronx Directory Publishing Company Residential Directory
1927	HERMAN JACOB IDS TAILR	New York Telephone

75 E 111 ST

<u>Year</u>	<u>Uses</u>	<u>Source</u>
1978	JACKSON INEZ R	New York Telephone
1973	ALLEYNE LENN	New York Telephone
	ALVAREZ SUSANNA	New York Telephone
	BRAILE ANTRONV	New York Telephone
	DURHAM CALVIN J	New York Telephone
	FLEMING FLORENCE	New York Telephone
	FULTON MARY MRS	New York Telephone
	JACKSON INEZ R	New York Telephone
	JONES CHAS E	New York Telephone
	MORALES JUAN	New York Telephone
1968	FIGUEROA JOSEFINA	New York Telephone
	FLEMING FLORENCE	New York Telephone
	HUTCHINSON GENEVIEVE	New York Telephone
	JONES CHAS E	New York Telephone
	JONES VIOLA MRS	New York Telephone
	MARTIN JOHN R	New York Telephone
	ROSADO JUANA MRS	New York Telephone
	TORRES NOELIA	New York Telephone
1963	ABRAMSEN PEARL H MRS	New York Telephone
	ARROYO GERALDO	New York Telephone
	COTTON JAS E	New York Telephone
	FIGUEROA JOSEFLNA	New York Telephone
	FLEMING FLORENCE	New York Telephone
	FULTON MARY MRS	New York Telephone
	INDIANO BOTANICAL GARDENS	New York Telephone
	JONES CHAS E	New York Telephone
	LOY JOE Y	New York Telephone
	ORTIZ ALEXNDR	New York Telephone
	RAMOS CARMEN	New York Telephone
	RUIZ JAS	New York Telephone

FINDINGS

<u>Year</u>	<u>Uses</u>	<u>Source</u>
1958	FARGAS JUAN	New York Telephone
	JONES CHAS E	New York Telephone
	JOSEPH STANLEY H	New York Telephone
	KING WWSIEY J	New York Telephone
	LOY JOE Y	New York Telephone
	SAMBERG MAX	New York Telephone
	VENTURA ERASTO P	New York Telephone
1956	CHARLES BOBBIE F MRS	New York Telephone
	FARGAS JUAN	New York Telephone
	JOHNSON MAUDESTINE	New York Telephone
	JONES CHAS E	New York Telephone
	JOSEPH STANLEY H	New York Telephone
	ROBLES ANTONIA	New York Telephone
	RODRIGUEZ FEDERICO	New York Telephone
	SABATER ELIZ M	New York Telephone
	SAMBERG MAX	New York Telephone
	VENTURA ERASTO P	New York Telephone
WRIGHT ALONZO E	New York Telephone	
1950	BOND CARLOTA E MRS	New York Telephone
	FARGAS JUAN	New York Telephone
	MITCHELL JOHNNY ANTIQS	New York Telephone
	SAMBERG MAX	New York Telephone
	VIZCARRONDO ROBT	New York Telephone
1947	BOND CARLOTA E MRS	New York Telephone
	SAMBERG BEN	New York Telephone
1931	MALKIN PAULINE	Manhattan and Bronx Directory Publishing Company Residential Directory
	RIVERA ANTOINETTE	Manhattan and Bronx Directory Publishing Company Residential Directory
	SAMBERG MAX	Manhattan and Bronx Directory Publishing Company Residential Directory
	SOLA MARY	Manhattan and Bronx Directory Publishing Company Residential Directory
	STIEGLITZ JOS	Manhattan and Bronx Directory Publishing Company Residential Directory
	WOSK ISIDORE	Manhattan and Bronx Directory Publishing Company Residential Directory
	WOSK LENA	Manhattan and Bronx Directory Publishing Company Residential Directory
	WOSK MORRIS	Manhattan and Bronx Directory Publishing Company Residential Directory

FINDINGS

<u>Year</u>	<u>Uses</u>	<u>Source</u>
1931	GLICKMAN DAVID	Manhattan and Bronx Directory Publishing Company Residential Directory
	KAMINER FRANK	Manhattan and Bronx Directory Publishing Company Residential Directory
	LERMAN BENNY	Manhattan and Bronx Directory Publishing Company Residential Directory
	LERMAN PAULINE	Manhattan and Bronx Directory Publishing Company Residential Directory
	LORENZ THOS	Manhattan and Bronx Directory Publishing Company Residential Directory
1927	NEUMANN ANNA R N R	New York Telephone

76 E 111 ST

<u>Year</u>	<u>Uses</u>	<u>Source</u>
1963	MACEIRA MELCHOR RESTRNT	New York Telephone
1947	LA CUEVA RESTRNT	New York Telephone
1942	LA CUEVA RESTRNT	New York Telephone
1938	LIEBERMAN S BAR & GRILI	New York Telephone
1931	GERTZWOEF ETHEL	Manhattan and Bronx Directory Publishing Company Residential Directory
	LIEBERMAN DAVID	Manhattan and Bronx Directory Publishing Company Residential Directory
	LIEBERMAN JACK	Manhattan and Bronx Directory Publishing Company Residential Directory
1927	LIEBERMAN HARRY RESTRNT	New York Telephone

77 E 111 ST

<u>Year</u>	<u>Uses</u>	<u>Source</u>
1931	FRIED ISRAEL	Manhattan and Bronx Directory Publishing Company Residential Directory

78 E 111 ST

<u>Year</u>	<u>Uses</u>	<u>Source</u>
1963	WIENS DIANE	New York Telephone
1950	FERRARI V MRS	New York Telephone
1947	FERRARI V MRS	New York Telephone
1942	CHURCH ANITA	New York Telephone
	FERRARI MAIIE	New York Telephone
1931	CAMPODONI JOHN	Manhattan and Bronx Directory Publishing Company Residential Directory
	FERRARI JOSEPH	Manhattan and Bronx Directory Publishing Company Residential Directory
1927	CAMPODORI J R	New York Telephone
	FERRARI JOS R	New York Telephone

FINDINGS

80 E 111 ST

<u>Year</u>	<u>Uses</u>	<u>Source</u>
1988	PHILLIPS DENISE PHD	NYNEX Telephone
1983	IRRIZARY MARIA	New York Telephone
	DELGADO MARIA	New York Telephone
1958	C & B SALES CO BTY SUPIS	New York Telephone
	FIGUEROA JACINTO	New York Telephone
1956	GNOME PRESS INC	New York Telephone
1931	ERLER MAX	Manhattan and Bronx Directory Publishing Company Residential Directory
1927	CONFINA & ABOLOFIA APRONS	New York Telephone

81 E 111 ST

<u>Year</u>	<u>Uses</u>	<u>Source</u>
1993	F & D FLOWERS	NYNEX Telephone
1931	STEIN EDDIE	Manhattan and Bronx Directory Publishing Company Residential Directory

82 E 111 ST

<u>Year</u>	<u>Uses</u>	<u>Source</u>
1938	HALL GEO	New York Telephone
1931	BUDENETZ BERNARD	Manhattan and Bronx Directory Publishing Company Residential Directory
	BUDENETZ ZESSKIN	Manhattan and Bronx Directory Publishing Company Residential Directory
1927	BUDNETZ J CARPNTR	New York Telephone

83 E 111 ST

<u>Year</u>	<u>Uses</u>	<u>Source</u>
1968	BORMAN LILLY MRS	New York Telephone
	BRENES CARMEN	New York Telephone
	COLLINS MAY B MRS	New York Telephone
	DEL VAOLE EDW	New York Telephone
	HENNEMANN ALBERTINA	New York Telephone
	WHITLEY WILLARD	New York Telephone
1963	BORMAN LILLY MRS	New York Telephone
	BRENES CARMEN	New York Telephone
	COLON GENEROSA MRS	New York Telephone
	CORREA CARLOS G	New York Telephone
	DAM MORTON	New York Telephone
	HENNEMANN ALBERTINA	New York Telephone
	HILL ADA	New York Telephone

FINDINGS

<u>Year</u>	<u>Uses</u>	<u>Source</u>	
1963	PABON JAIME	New York Telephone	
	SANCHEZ ARTHUR GROCERY BUTCHR	New York Telephone	
	SCHENKER CHAS	New York Telephone	
	WASHINGTON MARK	New York Telephone	
1958	BRENES CARMEN	New York Telephone	
	COLON GENEROSA MRS	New York Telephone	
	CONTRERAS VENERANDA MRS	New York Telephone	
	DAM MORTON	New York Telephone	
	HENNAMANN ALBERTINA	New York Telephone	
	PABON JAIME	New York Telephone	
	ROCHE JUAN	New York Telephone	
	ROMAN SIXTA MRS	New York Telephone	
	SANCHEZ ARTHUR UROCLY LUTCHR	New York Telephone	
	HENNEMANN ALBERTINA	New York Telephone	
1956	ALVARADO NARCISA MRS	New York Telephone	
	BORMAN LILLY MRS	New York Telephone	
	CASTRO DOMINGO	New York Telephone	
	DAM MORTON	New York Telephone	
	DE JESUS ELIGIA	New York Telephone	
	GARCIA BLASINA MRS	New York Telephone	
	GRANELA MARIA MRS	New York Telephone	
	HERNANDEZ ALFREDO	New York Telephone	
	ROCHE JUAN	New York Telephone	
	SANCHEZ ARTHUR GROCERY BUTCHR	New York Telephone	
	TUCKER JAS H	New York Telephone	
	1950	MCELROY SAMMIE	New York Telephone
		MC HANEY CHARLOTTE MRS	New York Telephone
SANCHEZ ARTHUR GROCERY BUTCHR		New York Telephone	
1947	SANCHEZ ARTHUR GROCERY BUTCHR	New York Telephone	
	LITTLE THELMA HAIR CO	New York Telephone	
	DEAS JACOB EARNEST B	New York Telephone	
	BECERIL A STATNRY	New York Telephone	
1931	SANDERS JOHNIE	New York Telephone	
	ALVARES JISTO	Manhattan and Bronx Directory Publishing Company Residential Directory	
	OCTAVIO CARABALLO	Manhattan and Bronx Directory Publishing Company Residential Directory	
	VASQUEZ ZOLIOS	Manhattan and Bronx Directory Publishing Company Residential Directory	

FINDINGS

<u>Year</u>	<u>Uses</u>	<u>Source</u>
1931	SANTOS JOS	Manhattan and Bronx Directory Publishing Company Residential Directory
1927	AMSTER MORRIS BUTCHER	New York Telephone
	FARBER A STATNRY	New York Telephone
	RODRIGUEZ JOS NURSE	New York Telephone

84 E 111 ST

<u>Year</u>	<u>Uses</u>	<u>Source</u>
1998	LARUE FOOD CORP	NYNEX Telephone
1993	LARUE FOOD CORP	NYNEX Telephone
1988	LARUE FOOD CORP	NYNEX Telephone
1978	J A M TROPICAL PRODS	New York Telephone
	J A M TROPICAL PRODS	New York Telephone
	MARICHAL-AGOSTO INC	New York Telephone
	MARICHAL-AGOSTO INC	New York Telephone
	MARICHAL-AGOSTO INC	New York Telephone
	MARICHAL JULIO A B	New York Telephone
1973	JAM TROPICAL PRODS	New York Telephone
	JAM TROPICAL PRODS	New York Telephone
	MARICHAL AGOSTO INC	New York Telephone
	MARICHAL AGOSTO INC	New York Telephone
	MARICHAL JULIO A B	New York Telephone
1968	J A M TROPICAL PRODS	New York Telephone
	MARICHAL-AGOSTO INC	New York Telephone
	MARICHAL-AGOSTO INC	New York Telephone
	MARICHAL-AGOSTO INC	New York Telephone
	MARICHAL JULIO A B	New York Telephone
	J A M TROPICAL PRODS	New York Telephone
1963	JAM TROPICAL PRODS	New York Telephone
	JAM TROPICAL PRODS	New York Telephone
	J A M TROPICAL PRODS	New York Telephone
	J A M TROPICAL PRODS	New York Telephone
	MARICHAL AGOSTO INC	New York Telephone
	MARICHAL AGOSTO LNC	New York Telephone
	MARICHAL JULIO A B	New York Telephone
1927	BORKO P	New York Telephone

FINDINGS

85 E 111 ST

<u>Year</u>	<u>Uses</u>	<u>Source</u>
1958	GONZALEZ J STATNRY	New York Telephone
1956	PINEIRO ENRIQUE	New York Telephone
1950	GONZALEZ J STATNRY	New York Telephone
1938	LEFKO J MISS STATNRY	New York Telephone

86 E 111 ST

<u>Year</u>	<u>Uses</u>	<u>Source</u>
1978	A & R MEAT CO	New York Telephone
1973	PARK AV ENCLOSED MKT MERCHS ASSN	New York Telephone
	A & R MEAT CO	New York Telephone
1968	ALBERTO & RA DHAEL MEAT MKT	New York Telephone
1963	PARK AV ENCLOSED MKT MERCHS ASSN	New York Telephone
	A & R MEAT MKT	New York Telephone
1958	CORUJO FELIPE	New York Telephone
1956	ORTIZ AUGUSTIN	New York Telephone
1931	LIVOWSKY WM	Manhattan and Bronx Directory Publishing Company Residential Directory
	HARAB MORRIS	Manhattan and Bronx Directory Publishing Company Residential Directory
1927	LAUBE BEN R	New York Telephone
	TEICHER FRANK CARPNTR	New York Telephone

87 E 111 ST

<u>Year</u>	<u>Uses</u>	<u>Source</u>
1968	FLARES AFORTUNADO	New York Telephone
	ORTIZ FELICITA	New York Telephone
	TODD ROBT LEE	New York Telephone
1963	CALHOUN MARGARETL MRS	New York Telephone
	FUENTES ROSEMARIE	New York Telephone
	NEAL ELIZ MRS	New York Telephone
	NEAL SANDRA E	New York Telephone
	ROSAS RUBEN	New York Telephone
	SERVIO SYLVIA	New York Telephone
	TODD ROBT LEE	New York Telephone
1958	BAKER REBECCA MRS	New York Telephone
	CARRASQUILLO FRANCISCO	New York Telephone
	ESCUDERO JOSE	New York Telephone

FINDINGS

<u>Year</u>	<u>Uses</u>	<u>Source</u>
1958	MELLENDEZ ANGEL	New York Telephone
	NEAL SAML	New York Telephone
	PASTOR FRANCISCO	New York Telephone
	PUERTO RICO RESTRNT	New York Telephone
	SERVIO SYLVIA	New York Telephone
	TODD ROBT LEE	New York Telephone
1956	BAKER REBECCA MRS	New York Telephone
	CARRASQUILLO FRANCISCO	New York Telephone
	DIAZ JOSE	New York Telephone
	DICKERSON JOHN A	New York Telephone
	RAMOS JULIA MRS	New York Telephone
	SERVIO SYLVIA	New York Telephone
1950	DICKERSON JOHN A	New York Telephone
	JONAS DRUG CO	New York Telephone
	SCHAVIRS JAS	New York Telephone
1947	CAMACHO JOHN NOTARY	New York Telephone
	DICKERSON JOHN A	New York Telephone
	JONAS DRUG CO	New York Telephone
1931	ANFOSSO ROSARIO O	Manhattan and Bronx Directory Publishing Company Residential Directory
	ARROYA JESUS	Manhattan and Bronx Directory Publishing Company Residential Directory
	COHEN BARNET	Manhattan and Bronx Directory Publishing Company Residential Directory
	CORAZON PABLO	Manhattan and Bronx Directory Publishing Company Residential Directory
	GABRIEL FANNIE	Manhattan and Bronx Directory Publishing Company Residential Directory
	GABRIEL ISAAC	Manhattan and Bronx Directory Publishing Company Residential Directory
	GARCIA ANGELO	Manhattan and Bronx Directory Publishing Company Residential Directory
	HELFENBEIN JENNIE	Manhattan and Bronx Directory Publishing Company Residential Directory
	HELFENBEIN LEON	Manhattan and Bronx Directory Publishing Company Residential Directory
	MINARSKY JOSEPH	Manhattan and Bronx Directory Publishing Company Residential Directory
	RODRIGUES CHAS	Manhattan and Bronx Directory Publishing Company Residential Directory
	RODRIGUES JOSE S	Manhattan and Bronx Directory Publishing Company Residential Directory
	SILEN JOSE P	Manhattan and Bronx Directory Publishing Company Residential Directory

FINDINGS

<u>Year</u>	<u>Uses</u>	<u>Source</u>
1931	TAYLOR MORRIS	Manhattan and Bronx Directory Publishing Company Residential Directory
	WEINTRAUB ABR	Manhattan and Bronx Directory Publishing Company Residential Directory
1927	MARRON BETTY MISS R	New York Telephone
	MICHAELSON MORRIS R	New York Telephone

88 E 111 ST

<u>Year</u>	<u>Uses</u>	<u>Source</u>
1993	RAMOS ROBERT	NYNEX Telephone
1988	ABEL TR0ICAL FRUIT	NYNEX Telephone
	ARCE CECILIA	NYNEX Telephone
	DELGADO MARIA	NYNEX Telephone
	HERNANDEZ LUZ	NYNEX Telephone
	LUGO I JUAN	NYNEX Telephone
	PEREZ ELSIE	NYNEX Telephone
	RAMOS MARIBEL	NYNEX Telephone
	SANTANA A	NYNEX Telephone
	TORRES MARIA	NYNEX Telephone
1983	ARCE CECILIA	New York Telephone
	GARCIA ANGEL WAREHOUSE	New York Telephone
	LOPEZ MARIA	New York Telephone
	LUGO I JUAN	New York Telephone
	LYNN D	New York Telephone
	LYNN GEORGINA	New York Telephone
	SANTIAGO ERIC	New York Telephone
1978	LUGOL JUAN	New York Telephone
	MERCADO VICTOR	New York Telephone
	MORENO ENRIQUE	New York Telephone
	RIVERA M	New York Telephone
	SEPULVEDA CESAR	New York Telephone
1973	ALVARADO PABLO	New York Telephone
	FEBRES JUAN	New York Telephone
	MATOS ROSE	New York Telephone
	MORENO ENRIQUE	New York Telephone
	NEGRON GELACIO	New York Telephone
	RICHARDS CECILIA	New York Telephone
1968	ALVAREZ G	New York Telephone
	BARNES PENN Y	New York Telephone
	CINTRON EUFEINIO	New York Telephone

FINDINGS

<u>Year</u>	<u>Uses</u>	<u>Source</u>
1968	FIGUEROA JACINTO	New York Telephone
	GARRIDO G MRS	New York Telephone
	GUERRA JOSEFINA MRS	New York Telephone
	LUGO I JUAN	New York Telephone
	MATOS ROSE	New York Telephone
	MC LAUGHLIN MARGARET	New York Telephone
	MERCADO VICTOR	New York Telephone
	NEGRON GELACIO	New York Telephone
	VAZQUEZ DIONISIO	New York Telephone
	ZEILER SYDNEY	New York Telephone
1963	GUERRA JOSEFINA MRS	New York Telephone
	GUTIERREZ YOLANDA	New York Telephone
	LORENZI FELICITA	New York Telephone
	LORENZI LOUIS	New York Telephone
	MALAVE PABLO V	New York Telephone
	MERCADO VICTOR	New York Telephone
	VASQUEZ DIONISIO	New York Telephone
1958	GARRIDO G MRS	New York Telephone
	ADORNO CARMELO	New York Telephone
	DEAS JACOB ERNEST B	New York Telephone
	GARRIDO G MRS	New York Telephone
	LITTLE THELMA HAIR CO	New York Telephone
	MERCADO VICTOR	New York Telephone
	SANTIAGO JUAN	New York Telephone
1956	SCHENKER CHAS	New York Telephone
	ADORNO CARMELO	New York Telephone
	CARBONELL LUISA MRS	New York Telephone
	DEAS JACOB ERNEST B	New York Telephone
	LITTLE THELMA HAIR CO	New York Telephone
	LUGO IDA MRS	New York Telephone
	MERCADO VICTOR	New York Telephone
	PELTON BESSIE MRS	New York Telephone
	PEREZ URSULA MRS	New York Telephone
	RUIZ MANUEL	New York Telephone
1950	SANTIAGO JUAN	New York Telephone
	SCHENKER CHAS	New York Telephone
	GARCIA BENJ REV	New York Telephone
	LITTLE THELMA HAIR CO	New York Telephone

FINDINGS

<u>Year</u>	<u>Uses</u>	<u>Source</u>
1950	MERCED E	New York Telephone
	RUIZ MANUEL E	New York Telephone
	SCHENKER CHAS	New York Telephone
	TIRADO JOS	New York Telephone
	DEAS JACOB ERNEST B	New York Telephone
1947	FELICIAN A SPORTSWR	New York Telephone
1938	LIPPMAN PAUL BTCJR	New York Telephone
1931	ANGEL SOPHIE	Manhattan and Bronx Directory Publishing Company Residential Directory
	AUGUSTINE CHAS	Manhattan and Bronx Directory Publishing Company Residential Directory
	AUGUSTINE SADIE	Manhattan and Bronx Directory Publishing Company Residential Directory
	BENSON SAM	Manhattan and Bronx Directory Publishing Company Residential Directory
	CASE LOUIS	Manhattan and Bronx Directory Publishing Company Residential Directory
	CRANE DORA	Manhattan and Bronx Directory Publishing Company Residential Directory
	CRANE JACOB	Manhattan and Bronx Directory Publishing Company Residential Directory
	DVORSKY TGNATZ	Manhattan and Bronx Directory Publishing Company Residential Directory
	ENGEL SAM	Manhattan and Bronx Directory Publishing Company Residential Directory
	GORDON WM	Manhattan and Bronx Directory Publishing Company Residential Directory
	GREENSTEIN NATHAN	Manhattan and Bronx Directory Publishing Company Residential Directory
	HAUSMAN WM	Manhattan and Bronx Directory Publishing Company Residential Directory
	KIRCHNER CATH	Manhattan and Bronx Directory Publishing Company Residential Directory
	KIRCHNER JOS	Manhattan and Bronx Directory Publishing Company Residential Directory
	KIRCHNER LILLIAN	Manhattan and Bronx Directory Publishing Company Residential Directory
	KIRSCHNER SAML	Manhattan and Bronx Directory Publishing Company Residential Directory
	LIPPMAN IRVING	Manhattan and Bronx Directory Publishing Company Residential Directory
	MARTINEZ ANDREAS	Manhattan and Bronx Directory Publishing Company Residential Directory
	TALMADGE NATHAN	Manhattan and Bronx Directory Publishing Company Residential Directory

FINDINGS

<u>Year</u>	<u>Uses</u>	<u>Source</u>
1931	VALENTIN ANGEL	Manhattan and Bronx Directory Publishing Company Residential Directory
	WISHNEY DAVID	Manhattan and Bronx Directory Publishing Company Residential Directory
	WISHEZY JULIUS	Manhattan and Bronx Directory Publishing Company Residential Directory
1927	BENSON S MACHINIST	New York Telephone
	COHEN ISADORE R	New York Telephone
	LIPPMAN PAUL BUTCHER	New York Telephone
	LOPATO S PIANO INSTR	New York Telephone
	PRENSKY SAML R	New York Telephone

89 E 111 ST

<u>Year</u>	<u>Uses</u>	<u>Source</u>
1931	CONFINO MICHL	Manhattan and Bronx Directory Publishing Company Residential Directory

90 E 111 ST

<u>Year</u>	<u>Uses</u>	<u>Source</u>
1973	ALVES JOHN COMSRY CONTRS	New York Telephone
1968	ALVES JOHN COMSRY CONTRS	New York Telephone
1963	ALVES JOHN COMSRY CONTRS	New York Telephone
1950	BADILLO ELIAS FURN	New York Telephone

91 E 111 ST

<u>Year</u>	<u>Uses</u>	<u>Source</u>
1998	PARK AV BANANA CO	NYNEX Telephone
1993	PARK AV BANANA CO WHOLESALE BANANA DISTRIBUTOR	NYNEX Telephone
	PARK AN BANANA CO	NYNEX Telephone
	PARK AV BANANA CO	NYNEX Telephone
1988	PARK AV BANANA CO WHOLESALE BANANA DISTRIBUITOFR	NYNEX Telephone
	PARK AV BANANA CO	NYNEX Telephone
	PARK AV BANANA CO	NYNEX Telephone
1983	PARK AV BANANA CO	New York Telephone
	PARK AV BANANA CO	New York Telephone
	PARK AV BANANA CO	New York Telephone
1978	PARK AV BANANA CO	New York Telephone
	PARK AV BANANA CO	New York Telephone
1973	PARK AV BANANA CO	New York Telephone
	PARK AV BANANA CO	New York Telephone

FINDINGS

<u>Year</u>	<u>Uses</u>	<u>Source</u>
1973	PARK AV BANANA CO	New York Telephone
1968	A MEXICAN IMPRT CORP	New York Telephone
1963	NINETY-ONE EAST ONE HUNDRED ELEVENTH ST REALTY CORP	New York Telephone
	PARK AV BANANA CO	New York Telephone
1931	MORALES DANL	Manhattan and Bronx Directory Publishing Company Residential Directory

93 E 111 ST

<u>Year</u>	<u>Uses</u>	<u>Source</u>
1938	WEZEKEWITZ ABRAHAM	New York Telephone
1927	WEISBERG A R	New York Telephone

E 111TH

62 E 111TH

<u>Year</u>	<u>Uses</u>	<u>Source</u>
1920	Zinner Adolf sal	R. L. Polk & Co.
	Sugarman Harry	R. L. Polk & Co.
	Silverman Benj clk	R. L. Polk & Co.
	Rubenstein Arnold A	R. L. Polk & Co.
	Rothauser Saml br mgr Busy Bee Butter & Egg Mkt	R. L. Polk & Co.
	Rockow Wolf	R. L. Polk & Co.
	Cohen Jacob shoes	R. L. Polk & Co.
	Berman Jacob Berman Bros	R. L. Polk & Co.

63 E 111TH

<u>Year</u>	<u>Uses</u>	<u>Source</u>
1934	Hoffman Sam baker	R. L. Polk & Co.
	br	R. L. Polk & Co.
	London & London Saml and Isidore London food products	R. L. Polk & Co.
1920	Chechek Harry Metropolitan Cork Co	R. L. Polk & Co.
	Cohen Saml A clk	R. L. Polk & Co.
	Kalvin Saml W Augusta Ribbon Co	R. L. Polk & Co.
	Matican Benj Fels & Matican	R. L. Polk & Co.
	Olshinsky Max roofer	R. L. Polk & Co.
	Polsky Max clk	R. L. Polk & Co.
	Salerno Mark	R. L. Polk & Co.
	Stern Jacob clk	R. L. Polk & Co.

FINDINGS

64 E 111TH

<u>Year</u>	<u>Uses</u>	<u>Source</u>
1923	Cohen Herman	R. L. Polk & Co.
1920	Buchholz Albert A bkpr	R. L. Polk & Co.
	Buchholz Herman	R. L. Polk & Co.
	Buchholz Saml clk	R. L. Polk & Co.
	Buchholz Sylvia C notary	R. L. Polk & Co.
	Cohen Frank printer	R. L. Polk & Co.
	Cohen Louis pdlr	R. L. Polk & Co.
	Fisher Edw slsmn	R. L. Polk & Co.
	Fisher Isaac clk	R. L. Polk & Co.
	Fisher Saml clk	R. L. Polk & Co.
	Friedman Jos	R. L. Polk & Co.
	Kopengut Nathan gro	R. L. Polk & Co.
	Lipson Sol	R. L. Polk & Co.
	Lipson Wm slsmn	R. L. Polk & Co.
	Sensale Robt	R. L. Polk & Co.

66 E 111TH

<u>Year</u>	<u>Uses</u>	<u>Source</u>
1934	Jarow Saml asst mgr Biltmore Textile Mills	R. L. Polk & Co.
1923	Kaplan Sidney	R. L. Polk & Co.
1920	Bushel Morris clk	R. L. Polk & Co.
	Gordon Morris clk	R. L. Polk & Co.
	Grossman Max slsmn	R. L. Polk & Co.
	Zilber S Mrs	R. L. Polk & Co.
	Lowenstein Sidney M Lowenstein & Sons	R. L. Polk & Co.
	Moskowitz Louis pntr	R. L. Polk & Co.
	Newman Barnet Newman Bros	R. L. Polk & Co.
	Newman David Newman Bros	R. L. Polk & Co.
	Salk Chas	R. L. Polk & Co.
	Jerome Hyman dresaes	R. L. Polk & Co.
	Wolin Mark	R. L. Polk & Co.
	Williams Jacob Columbia Poultry Co	R. L. Polk & Co.
	Weisberg Geo United Shirt Co	R. L. Polk & Co.
	Weisberg Benj High Grade Shirt Co	R. L. Polk & Co.
	Weinberger Chas A clk	R. L. Polk & Co.

FINDINGS

69 E 111TH

<u>Year</u>	<u>Uses</u>	<u>Source</u>
1934	Olshinsky Max Rose tinsmith	R. L. Polk & Co.
	Kroop Frank acct	R. L. Polk & Co.
	Globe Confectionery Supply Co RTN; Leon Benowich	R. L. Polk & Co.
1923	Duhl David embdy	R. L. Polk & Co.
	Harlem Biscuit Exch RTN Harry Bosenstock	R. L. Polk & Co.
1920	Zitman Jos	R. L. Polk & Co.
	Zitman David D Zitman & Co	R. L. Polk & Co.
	Streckwsky Jacob	R. L. Polk & Co.
	Schultz Julius carp	R. L. Polk & Co.
	Mitteldorf Max	R. L. Polk & Co.
	Kook Perets Investigator	R. L. Polk & Co.
	Konovitch Keve	R. L. Polk & Co.
	Klein Tony	R. L. Polk & Co.
	Harlem Biscuit Exchange RTN Barnet Berestitzsky	R. L. Polk & Co.
	Ginsberg Jos slsmn	R. L. Polk & Co.
	Berkowitz Alfred Madison Bargain Store	R. L. Polk & Co.
	Berestitzky Barnet Harlem Biscuit Exchange	R. L. Polk & Co.

72 E 111TH

<u>Year</u>	<u>Uses</u>	<u>Source</u>
1920	Douglas Saml D phys	R. L. Polk & Co.

74 E 111TH

<u>Year</u>	<u>Uses</u>	<u>Source</u>
1920	Stamler Saml pres Oak Laundry Inc h Lynbrook LI	R. L. Polk & Co.
	Herman Jacob tailor	R. L. Polk & Co.
	Stamler Sanl lab	R. L. Polk & Co.

75 E 111TH

<u>Year</u>	<u>Uses</u>	<u>Source</u>
1923	Cohen Moses c/o Campbell Metzger & Jacobs	R. L. Polk & Co.
1920	Shapiro Meyer Rosengaft & Shapiro	R. L. Polk & Co.
	Shapiro Max Shapiro Schneider & Katz	R. L. Polk & Co.
	Pivnik Louis opr	R. L. Polk & Co.

FINDINGS

<u>Year</u>	<u>Uses</u>	<u>Source</u>
1920	Passen Jos	R. L. Polk & Co.
	Lala Michl	R. L. Polk & Co.
	Cohen Jos insp	R. L. Polk & Co.
	Kaminer Frank	R. L. Polk & Co.
	Gold Chas paperhgr	R. L. Polk & Co.
	Davis Louis litho	R. L. Polk & Co.

79 E 111TH

<u>Year</u>	<u>Uses</u>	<u>Source</u>
1934	Zuckerbrau Hyman Ruth whol underwear	R. L. Polk & Co.
1920	Davis Abr l vans	R. L. Polk & Co.

80 E 111TH

<u>Year</u>	<u>Uses</u>	<u>Source</u>
1934	Neiderman Adde antiques	R. L. Polk & Co.
	Central Apron Co RTN Caliph Confino	R. L. Polk & Co.
	Confino Algern Mrs apron mfr	R. L. Polk & Co.
	branches	R. L. Polk & Co.
1920	Barasz Saml phys	R. L. Polk & Co.
	Barros Moses tchr PS	R. L. Polk & Co.
	Barras Iris E clk	R. L. Polk & Co.

82 E 111TH

<u>Year</u>	<u>Uses</u>	<u>Source</u>
1934	Hidalgo Alex restr wkr	R. L. Polk & Co.
1920	Slobody Saml	R. L. Polk & Co.
	Eisenberg Isidor slsmn	R. L. Polk & Co.
	Greenberg Sigmund	R. L. Polk & Co.
	Mendez Isidore	R. L. Polk & Co.

83 E 111TH

<u>Year</u>	<u>Uses</u>	<u>Source</u>
1920	Cohen Jacob ctr	R. L. Polk & Co.
	Greene Louis furrior	R. L. Polk & Co.
	Seldin Hyman agt NY Life Ins Co	R. L. Polk & Co.
	Zimmerman Jacob pdlr	R. L. Polk & Co.
	Cohen Benj police	R. L. Polk & Co.
	Cohen Benj pres House of Souvenirs h Far Rockaway BQ	R. L. Polk & Co.

FINDINGS

84 E 111TH

<u>Year</u>	<u>Uses</u>	<u>Source</u>
1920	Adelson Saml Adelson & Co	R. L. Polk & Co.
	Adelson & Co Saml Adelson Benj Binderman dresses	R. L. Polk & Co.

85 E 111TH

<u>Year</u>	<u>Uses</u>	<u>Source</u>
1920	Leiblling Morris	R. L. Polk & Co.
	Cowen Abr Y	R. L. Polk & Co.
	Cohen Jacob opr	R. L. Polk & Co.
	Nathanson Isidore	R. L. Polk & Co.
	Lubow Jos	R. L. Polk & Co.

87 E 111TH

<u>Year</u>	<u>Uses</u>	<u>Source</u>
1920	Lipson Louis H	R. L. Polk & Co.
	Kurlander Sol Kurlander & Mayerson	R. L. Polk & Co.
	Kaplan Robt clk PO h Garwood NJ	R. L. Polk & Co.
	Kaplan RobtPerfect Button Works	R. L. Polk & Co.
	Cohen Barnet clk	R. L. Polk & Co.

88 E 111TH

<u>Year</u>	<u>Uses</u>	<u>Source</u>
1934	Lippman Philip Bessie meats	R. L. Polk & Co.
1923	Gruder Saml c/o Fox River Butter Co	R. L. Polk & Co.
	Lopato S mus tchr	R. L. Polk & Co.
1920	Berman Abr baker	R. L. Polk & Co.
	Bigleson Issac slsmn	R. L. Polk & Co.
	Cohen Isidor musician	R. L. Polk & Co.
	Glickman Wm opr	R. L. Polk & Co.
	Gordon Benj carp	R. L. Polk & Co.
	Greengood Bernard A clk	R. L. Polk & Co.
	Gruder Saml slsmn	R. L. Polk & Co.
	Malanuth Beatrice R sec Orkin Bros Inc	R. L. Polk & Co.
	Maron Isaac slsmn	R. L. Polk & Co.
	Miller Israel ctr	R. L. Polk & Co.
	Schwartz Nathan Schwartz & Melhcker	R. L. Polk & Co.
	Slobodin Sol carp	R. L. Polk & Co.
	Slogadin Saml A carp	R. L. Polk & Co.
	Sternbach Louis	R. L. Polk & Co.

FINDINGS

<u>Year</u>	<u>Uses</u>	<u>Source</u>
1920	Wienberg Moses	R. L. Polk & Co.

E 111TH H DO

62 E 111TH H DO

<u>Year</u>	<u>Uses</u>	<u>Source</u>
1934	Jardon Jose Esperanza cigars	R. L. Polk & Co.
1920	Berman Irving Berman Bros	R. L. Polk & Co.

63 E 111TH H DO

<u>Year</u>	<u>Uses</u>	<u>Source</u>
1923	Good A paperhugr	R. L. Polk & Co.

66 E 111TH H DO

<u>Year</u>	<u>Uses</u>	<u>Source</u>
1923	Citron G B Phys	R. L. Polk & Co.
1920	Rosenblum Morris pntr	R. L. Polk & Co.
	Koplin Louis pres treas Acme Truck Sales Co h Orange NJ	R. L. Polk & Co.
	Koplin Isaac dentist	R. L. Polk & Co.

68 E 111TH H DO

<u>Year</u>	<u>Uses</u>	<u>Source</u>
1920	Citron Gerson B phys	R. L. Polk & Co.

72 E 111TH H DO

<u>Year</u>	<u>Uses</u>	<u>Source</u>
1923	Chepow Oscar dresses	R. L. Polk & Co.

74 E 111TH H DO

<u>Year</u>	<u>Uses</u>	<u>Source</u>
1934	Herman Jacob Bertha ladies tailor	R. L. Polk & Co.
1923	Herman Jacob ladies tailor	R. L. Polk & Co.
	Herman Geo M Ins	R. L. Polk & Co.

75 E 111TH H DO

<u>Year</u>	<u>Uses</u>	<u>Source</u>
1934	Neumann Anna opr Hotel Mc Alpin r Yonkers NY	R. L. Polk & Co.
	Neumann Anna nurse	R. L. Polk & Co.

FINDINGS

80 E 111TH H DO

<u>Year</u>	<u>Uses</u>	<u>Source</u>
1934	Goldberg Saml Lena restr	R. L. Polk & Co.
1923	Barras Iris E ins broker Barris Saml phys	R. L. Polk & Co. R. L. Polk & Co.

87 E 111TH H DO

<u>Year</u>	<u>Uses</u>	<u>Source</u>
1923	Shapiro Adolph pntr	R. L. Polk & Co.

88 E 111TH H DO

<u>Year</u>	<u>Uses</u>	<u>Source</u>
1934	Dorsey Louis signs	R. L. Polk & Co.

E 111th St

60 E 111th St

<u>Year</u>	<u>Uses</u>	<u>Source</u>
2014	R & C WINE & LIQUOR INC R & C WINE & LIQUOR INC	EDR Digital Archive EDR Digital Archive

E 111TH ST

60 E 111TH ST

<u>Year</u>	<u>Uses</u>	<u>Source</u>
1931	Trestman Abe	Manhattan and Bronx Directory Publishing Company Residential Directory

62 E 111TH ST

<u>Year</u>	<u>Uses</u>	<u>Source</u>
1927	Greines A A Dr dntst	New York Telephone

63 E 111TH ST

<u>Year</u>	<u>Uses</u>	<u>Source</u>
1931	Shines Matthew	Manhattan and Bronx Directory Publishing Company Residential Directory
	Carter Henry	Manhattan and Bronx Directory Publishing Company Residential Directory
	Dolgow Hyman	Manhattan and Bronx Directory Publishing Company Residential Directory
	Levine Mayer	Manhattan and Bronx Directory Publishing Company Residential Directory
	Meyers Morris	Manhattan and Bronx Directory Publishing Company Residential Directory

FINDINGS

<u>Year</u>	<u>Uses</u>	<u>Source</u>
1927	Weisberger Benj btchr	New York Telephone
	Richman Isaac r	New York Telephone

E 111th St

64 E 111th St

<u>Year</u>	<u>Uses</u>	<u>Source</u>
2014	LA CELIA OWNERS CORPORATION	EDR Digital Archive
	LA CELIA OWNERS CORPORATION	EDR Digital Archive

E 111TH ST

64 E 111TH ST

<u>Year</u>	<u>Uses</u>	<u>Source</u>
1931	Burnett Harrison	Manhattan and Bronx Directory Publishing Company Residential Directory
	Valiente Anna	Manhattan and Bronx Directory Publishing Company Residential Directory
	Valentini Louis	Manhattan and Bronx Directory Publishing Company Residential Directory
	Tarrats Pedro J	Manhattan and Bronx Directory Publishing Company Residential Directory
	Siskind Sam	Manhattan and Bronx Directory Publishing Company Residential Directory
	Siskind Bessie	Manhattan and Bronx Directory Publishing Company Residential Directory
	Rodriguez Balbino	Manhattan and Bronx Directory Publishing Company Residential Directory
	Rivera Vincente	Manhattan and Bronx Directory Publishing Company Residential Directory
	Garcia Ulpiano	Manhattan and Bronx Directory Publishing Company Residential Directory
	Jimenez Jose	Manhattan and Bronx Directory Publishing Company Residential Directory
	Ramirez Jose	Manhattan and Bronx Directory Publishing Company Residential Directory
1927	Stern E r	New York Telephone
	Price Fanny Mrs r	New York Telephone
	Frankelstein Saml r	New York Telephone

66 E 111TH ST

<u>Year</u>	<u>Uses</u>	<u>Source</u>
1931	Fischer Anna	Manhattan and Bronx Directory Publishing Company Residential Directory

FINDINGS

<u>Year</u>	<u>Uses</u>	<u>Source</u>
1931	Goldstein Abr	Manhattan and Bronx Directory Publishing Company Residential Directory
	Goldstein Benj	Manhattan and Bronx Directory Publishing Company Residential Directory
	Goldstein Yetta	Manhattan and Bronx Directory Publishing Company Residential Directory
	Hunter Agnes	Manhattan and Bronx Directory Publishing Company Residential Directory
	Hunter Chas	Manhattan and Bronx Directory Publishing Company Residential Directory
	Jaroslaw Morris	Manhattan and Bronx Directory Publishing Company Residential Directory
	Kaplan Mary	Manhattan and Bronx Directory Publishing Company Residential Directory
	Kaplan Sidney	Manhattan and Bronx Directory Publishing Company Residential Directory
	Kozak Florence	Manhattan and Bronx Directory Publishing Company Residential Directory
	Rosenblum Ida	Manhattan and Bronx Directory Publishing Company Residential Directory
	Schutz Louis	Manhattan and Bronx Directory Publishing Company Residential Directory
	Schwartz David	Manhattan and Bronx Directory Publishing Company Residential Directory
	Sternberg Etta	Manhattan and Bronx Directory Publishing Company Residential Directory
	Trestman Yetta	Manhattan and Bronx Directory Publishing Company Residential Directory
	Zughaft Gussie	Manhattan and Bronx Directory Publishing Company Residential Directory
Zughaft Nathan E	Manhattan and Bronx Directory Publishing Company Residential Directory	
1927	Black Chas r	New York Telephone
	Bushel Morris r	New York Telephone
	Caligor Saml r	New York Telephone
	Citron G B MD r	New York Telephone
	Kaplan Sidney L r	New York Telephone
	Koplin Isaac Dr r	New York Telephone
	Moskowitz Louis r	New York Telephone
	Newman Barnet r	New York Telephone
	Newman David r	New York Telephone
	Rosenblum Morris r	New York Telephone
	APARTMNTS & APARTMENT HOUSES	New York Telephone
Sachs Arthur r	New York Telephone	

FINDINGS

<u>Year</u>	<u>Uses</u>	<u>Source</u>
1927	Salmanowitz Harry r	New York Telephone
	Spivack Nathan r	New York Telephone
	Sternberg David r	New York Telephone

67 E 111TH ST

<u>Year</u>	<u>Uses</u>	<u>Source</u>
1931	Grunberger Milton	Manhattan and Bronx Directory Publishing Company Residential Directory

69 E 111TH ST

<u>Year</u>	<u>Uses</u>	<u>Source</u>
1931	Kaplan Rose	Manhattan and Bronx Directory Publishing Company Residential Directory
	Valentine Emelio	Manhattan and Bronx Directory Publishing Company Residential Directory
	Kafton Simon	Manhattan and Bronx Directory Publishing Company Residential Directory
	Israelowitz Louis	Manhattan and Bronx Directory Publishing Company Residential Directory
	Israelowitz Irvin	Manhattan and Bronx Directory Publishing Company Residential Directory
	Falatsky Annie	Manhattan and Bronx Directory Publishing Company Residential Directory
	Brody Lena	Manhattan and Bronx Directory Publishing Company Residential Directory
	Kropp Frank	Manhattan and Bronx Directory Publishing Company Residential Directory
	Lewinger Adolph	Manhattan and Bronx Directory Publishing Company Residential Directory
	Stein Mannie	Manhattan and Bronx Directory Publishing Company Residential Directory
	Valentine Conception	Manhattan and Bronx Directory Publishing Company Residential Directory
	Wechsler Saml	Manhattan and Bronx Directory Publishing Company Residential Directory
	Kaplan Morris	Manhattan and Bronx Directory Publishing Company Residential Directory
1927	Zeig Bernard r	New York Telephone
	Globe Confectionery Supply Co	New York Telephone
	Duhl David embdy	New York Telephone
	Chertcoff A lthr & fndngs	New York Telephone
	Benowich L confctr supp	New York Telephone

FINDINGS

70 E 111TH ST

<u>Year</u>	<u>Uses</u>	<u>Source</u>
1931	Geunterman Henry	Manhattan and Bronx Directory Publishing Company Residential Directory
	Geunterman Bessie	Manhattan and Bronx Directory Publishing Company Residential Directory
	Geunterman Max	Manhattan and Bronx Directory Publishing Company Residential Directory

72 E 111TH ST

<u>Year</u>	<u>Uses</u>	<u>Source</u>
1931	Chepow Oscar	Manhattan and Bronx Directory Publishing Company Residential Directory
1927	Rothstein Harry r	New York Telephone
	Chepow O dresses	New York Telephone
	Chepow Mme dresses	New York Telephone

74 E 111TH ST

<u>Year</u>	<u>Uses</u>	<u>Source</u>
1931	Herman Geo M	Manhattan and Bronx Directory Publishing Company Residential Directory
	Herman Mildred E	Manhattan and Bronx Directory Publishing Company Residential Directory
	Herman Morris	Manhattan and Bronx Directory Publishing Company Residential Directory
1927	Herman Jacob Ids tailr	New York Telephone

75 E 111TH ST

<u>Year</u>	<u>Uses</u>	<u>Source</u>
1931	Wosk Lena	Manhattan and Bronx Directory Publishing Company Residential Directory
	Wosk Isidore	Manhattan and Bronx Directory Publishing Company Residential Directory
	Stieglitz Jos	Manhattan and Bronx Directory Publishing Company Residential Directory
	Sola Mary	Manhattan and Bronx Directory Publishing Company Residential Directory
	Samberg Max	Manhattan and Bronx Directory Publishing Company Residential Directory
	Rivera Antoinette	Manhattan and Bronx Directory Publishing Company Residential Directory
	Malkin Pauline	Manhattan and Bronx Directory Publishing Company Residential Directory
	Lorenz Thos	Manhattan and Bronx Directory Publishing Company Residential Directory
	Lerman Pauline	Manhattan and Bronx Directory Publishing Company Residential Directory

FINDINGS

<u>Year</u>	<u>Uses</u>	<u>Source</u>
1931	Lerman Benny	Manhattan and Bronx Directory Publishing Company Residential Directory
	Kaminer Frank	Manhattan and Bronx Directory Publishing Company Residential Directory
	Wosk Morris	Manhattan and Bronx Directory Publishing Company Residential Directory
	Glickman David	Manhattan and Bronx Directory Publishing Company Residential Directory
1927	Neumann Anna R N r	New York Telephone

76 E 111TH ST

<u>Year</u>	<u>Uses</u>	<u>Source</u>
1931	Gertzwoef Ethel	Manhattan and Bronx Directory Publishing Company Residential Directory
	Lieberman David	Manhattan and Bronx Directory Publishing Company Residential Directory
	Lieberman Jack	Manhattan and Bronx Directory Publishing Company Residential Directory
	Wolf Ben	Manhattan and Bronx Directory Publishing Company Residential Directory
1927	Lieberman Harry restrnt	New York Telephone

77 E 111TH ST

<u>Year</u>	<u>Uses</u>	<u>Source</u>
1931	Fried Israel	Manhattan and Bronx Directory Publishing Company Residential Directory

78 E 111TH ST

<u>Year</u>	<u>Uses</u>	<u>Source</u>
1931	Ferrari Joseph	Manhattan and Bronx Directory Publishing Company Residential Directory
	Campodoni John	Manhattan and Bronx Directory Publishing Company Residential Directory
1927	Ferrari Jos r	New York Telephone
	Campodori J r	New York Telephone

80 E 111TH ST

<u>Year</u>	<u>Uses</u>	<u>Source</u>
1931	Erlor Max	Manhattan and Bronx Directory Publishing Company Residential Directory
1927	Confina & Abolofia aprons	New York Telephone

FINDINGS

81 E 111TH ST

<u>Year</u>	<u>Uses</u>	<u>Source</u>
1931	Stein Eddie	Manhattan and Bronx Directory Publishing Company Residential Directory

82 E 111TH ST

<u>Year</u>	<u>Uses</u>	<u>Source</u>
1931	Budenetz Zesskin	Manhattan and Bronx Directory Publishing Company Residential Directory
	Budenetz Bernard	Manhattan and Bronx Directory Publishing Company Residential Directory
1927	Budnetz J carpnr	New York Telephone

83 E 111TH ST

<u>Year</u>	<u>Uses</u>	<u>Source</u>
1931	Vasquez Zolios	Manhattan and Bronx Directory Publishing Company Residential Directory
	Santos Jos	Manhattan and Bronx Directory Publishing Company Residential Directory
	Octavio Caraballo	Manhattan and Bronx Directory Publishing Company Residential Directory
	Alvares Jisto	Manhattan and Bronx Directory Publishing Company Residential Directory
1927	Rodriguez Jos nurse	New York Telephone
	Farber A statnry	New York Telephone
	Amster Morris butcher	New York Telephone

84 E 111TH ST

<u>Year</u>	<u>Uses</u>	<u>Source</u>
2006	86 No Current Listing	Hill-Donnelly Information Services
1927	Borko P	New York Telephone

86 E 111TH ST

<u>Year</u>	<u>Uses</u>	<u>Source</u>
1931	Livowsky Wm	Manhattan and Bronx Directory Publishing Company Residential Directory
	Harab Morris	Manhattan and Bronx Directory Publishing Company Residential Directory
1927	Teicher Frank carpnr	New York Telephone
	Laube Ben r	New York Telephone

87 E 111TH ST

<u>Year</u>	<u>Uses</u>	<u>Source</u>
1931	Weintraub Abr	Manhattan and Bronx Directory Publishing Company Residential Directory

FINDINGS

<u>Year</u>	<u>Uses</u>	<u>Source</u>
1931	Taylor Morris	Manhattan and Bronx Directory Publishing Company Residential Directory
	Silen Jose P	Manhattan and Bronx Directory Publishing Company Residential Directory
	Rodrigues Jose S	Manhattan and Bronx Directory Publishing Company Residential Directory
	Rodrigues Chas	Manhattan and Bronx Directory Publishing Company Residential Directory
	Anfosso Rosario O	Manhattan and Bronx Directory Publishing Company Residential Directory
	Arroya Jesus	Manhattan and Bronx Directory Publishing Company Residential Directory
	Cohen Barnet	Manhattan and Bronx Directory Publishing Company Residential Directory
	Corazon Pablo	Manhattan and Bronx Directory Publishing Company Residential Directory
	Gabriel Fannie	Manhattan and Bronx Directory Publishing Company Residential Directory
	Gabriel Isaac	Manhattan and Bronx Directory Publishing Company Residential Directory
	Garcia Angelo	Manhattan and Bronx Directory Publishing Company Residential Directory
	Helfenbein Jennie	Manhattan and Bronx Directory Publishing Company Residential Directory
	Helfenbein Leon	Manhattan and Bronx Directory Publishing Company Residential Directory
	Minarsky Joseph	Manhattan and Bronx Directory Publishing Company Residential Directory
1927	Marron Betty Miss r	New York Telephone
	Michaelson Morris r	New York Telephone

88 E 111TH ST

<u>Year</u>	<u>Uses</u>	<u>Source</u>
2006	Velez David	Hill-Donnelly Information Services
	h Villalva Dionel o l	Hill-Donnelly Information Services
	Multi Unit Address	Hill-Donnelly Information Services
	Akleh Emil AV 05os	Hill-Donnelly Information Services
	Bruno Maria	Hill-Donnelly Information Services
	Bruno Mana	Hill-Donnelly Information Services
	Bruno Maria	Hill-Donnelly Information Services
	h Castillo Jaime	Hill-Donnelly Information Services
	Cepeda Xiomara	Hill-Donnelly Information Services
	Number 27 Delgado Marta	Hill-Donnelly Information Services
	Diego Bertha A	Hill-Donnelly Information Services

FINDINGS

<u>Year</u>	<u>Uses</u>	<u>Source</u>
2006	Divine Beauty Salon Unisex	Hill-Donnelly Information Services
	h Gual Bensabel	Hill-Donnelly Information Services
	h Lara Nicolas	Hill-Donnelly Information Services
	Machado M	Hill-Donnelly Information Services
	Mendoza Efrain	Hill-Donnelly Information Services
	Number 7 Pena Maria	Hill-Donnelly Information Services
	Number 12 h Perez Elsie	Hill-Donnelly Information Services
	h Perez Gloria	Hill-Donnelly Information Services
	Perez Reyna o	Hill-Donnelly Information Services
	Number 8 h Quiros Iris AV	Hill-Donnelly Information Services
	Remijio Rosaura	Hill-Donnelly Information Services
	Salgado Mana	Hill-Donnelly Information Services
	Number 18 h Sandoval Ismael	Hill-Donnelly Information Services
	2000	JULIO GONZALEZ
BENSABEL GUAL		Cole Information Services
MARTA MAC HADO		Cole Information Services
PABLO MASSIPE		Cole Information Services
MARIA PENA		Cole Information Services
12 ELSIE PEREZ		Cole Information Services
8 IRIS QUIROS		Cole Information Services
ISMAEL SANDOVAL		Cole Information Services
14 A SANTANA		Cole Information Services
MARIA C SANTANA		Cole Information Services
1931	MARIA TORRES	Cole Information Services
	DIVINE BEAUTY SLN	Cole Information Services
	Angel Sophie	Manhattan and Bronx Directory Publishing Company Residential Directory
	Augustine Chas	Manhattan and Bronx Directory Publishing Company Residential Directory
	Augustine Sadie	Manhattan and Bronx Directory Publishing Company Residential Directory
	Benson Sam	Manhattan and Bronx Directory Publishing Company Residential Directory
	Case Louis	Manhattan and Bronx Directory Publishing Company Residential Directory
	Crane Dora	Manhattan and Bronx Directory Publishing Company Residential Directory
Crane Jacob	Manhattan and Bronx Directory Publishing Company Residential Directory	
Dvorsky Tgnatz	Manhattan and Bronx Directory Publishing Company Residential Directory	

FINDINGS

<u>Year</u>	<u>Uses</u>	<u>Source</u>
1931	Engel Sam	Manhattan and Bronx Directory Publishing Company Residential Directory
	Gordon Wm	Manhattan and Bronx Directory Publishing Company Residential Directory
	Greenstein Nathan	Manhattan and Bronx Directory Publishing Company Residential Directory
	Hausman Wm	Manhattan and Bronx Directory Publishing Company Residential Directory
	Kirchner Cath	Manhattan and Bronx Directory Publishing Company Residential Directory
	Kirchner Jos	Manhattan and Bronx Directory Publishing Company Residential Directory
	Kirchner Lillian	Manhattan and Bronx Directory Publishing Company Residential Directory
	Kirschner Saml	Manhattan and Bronx Directory Publishing Company Residential Directory
	Lippman Irving	Manhattan and Bronx Directory Publishing Company Residential Directory
	Martinez Andreas	Manhattan and Bronx Directory Publishing Company Residential Directory
	Talmadge Nathan	Manhattan and Bronx Directory Publishing Company Residential Directory
	Valentin Angel	Manhattan and Bronx Directory Publishing Company Residential Directory
	Wishney David	Manhattan and Bronx Directory Publishing Company Residential Directory
1927	Wishezy Julius	Manhattan and Bronx Directory Publishing Company Residential Directory
	Benson S machinist	New York Telephone
	Cohen Isadore r	New York Telephone
	Lippman Paul butcher	New York Telephone
	Lopato S piano instr	New York Telephone
	Prensky Saml r	New York Telephone

89 E 111TH ST

<u>Year</u>	<u>Uses</u>	<u>Source</u>
1931	Confino Michl	Manhattan and Bronx Directory Publishing Company Residential Directory

91 E 111TH ST

<u>Year</u>	<u>Uses</u>	<u>Source</u>
1931	Morales Danl	Manhattan and Bronx Directory Publishing Company Residential Directory

FINDINGS

93 E 111TH ST

<u>Year</u>	<u>Uses</u>	<u>Source</u>
1927	Weisberg A r	New York Telephone

E 112

65 E 112

<u>Year</u>	<u>Uses</u>	<u>Source</u>
1983	Benitez Socorro Mrs	New York Telephone

E 112 F

65 E 112 F

<u>Year</u>	<u>Uses</u>	<u>Source</u>
1978	WATSON LENORA MRS	New York Telephone
	FORD DORIS E	New York Telephone

E 112 FILMLO

61 E 112 FILMLO

<u>Year</u>	<u>Uses</u>	<u>Source</u>
1968	GREEN GAHRIEL	New York Telephone

E 112 ST

50 E 112 ST

<u>Year</u>	<u>Uses</u>	<u>Source</u>
1983	QUSAYY RASHIDA M	New York Telephone
1963	RAMOS CARMELO R	New York Telephone
	ROSADO JUANA MRS	New York Telephone
	GARCIA BEATRICE MRS	New York Telephone
	CLEMENTE GUILLERMO	New York Telephone
	SPRAGGS EVA	New York Telephone
	TORRES JAS	New York Telephone
1958	TORRES JAS	New York Telephone
	SANTIAGO BENITA	New York Telephone
	RUIZ ANTONIO REYES	New York Telephone
	RODRIGUEZ JUAN	New York Telephone
	RAMOS CARMELO	New York Telephone
	PELZER LUCY MRS	New York Telephone
	MIGLIACCIO CELLA	New York Telephone

FINDINGS

<u>Year</u>	<u>Uses</u>	<u>Source</u>
1958	LOMAX ALICE O MRS	New York Telephone
	JOSEPH VIOLA D MRS	New York Telephone
	GARCIA BEATRICE MRS	New York Telephone
	BECKLES GWENDOLYN E MRS	New York Telephone
	CLEMENTE GUILLERMO	New York Telephone
1956	APPLEWHITE CHRSTPHR C	New York Telephone
	ARCE GEO	New York Telephone
	BECKLES GWENDOLYN E MRS	New York Telephone
	GARCIA BEATRICE MRS	New York Telephone
	JOSEPH VIOLA D MRS	New York Telephone
	LOMAX ALICE O MRS	New York Telephone
	PICKETT BETTY M	New York Telephone
	PRADDY JANE MRS	New York Telephone
	RAMOS CARMELO	New York Telephone
	RIVERA JOS V	New York Telephone
	RODRIGUEZ JUAN	New York Telephone
	RUIZ ANTONIO REYES	New York Telephone
	SANTIAGO BENITA	New York Telephone
	SPRAGGS EVA	New York Telephone
	WRIGHT MARIE	New York Telephone
1950	LOMAX WM O MRS	New York Telephone
	PRADDY JANE MRS	New York Telephone
	PRADDY LEROY	New York Telephone
	SPRAGGS EVA	New York Telephone
1931	BARON WM	Manhattan and Bronx Directory Publishing Company Residential Directory
	LEWIS HAROLD	Manhattan and Bronx Directory Publishing Company Residential Directory
	PALUS RALPH	Manhattan and Bronx Directory Publishing Company Residential Directory
	RAMONS PASTOR	Manhattan and Bronx Directory Publishing Company Residential Directory
	STEIN DANL ENGR BD TRANSP	Manhattan and Bronx Directory Publishing Company Residential Directory

51 E 112 ST

<u>Year</u>	<u>Uses</u>	<u>Source</u>
1927	SPARTAN WATER WORKS	New York Telephone

FINDINGS

53 E 112 ST

<u>Year</u>	<u>Uses</u>	<u>Source</u>
1958	BONET JOSE GROCERY	New York Telephone
	GONZALEZ MERCEDES MRS	New York Telephone
	NISBETT CATHRINE A MRS	New York Telephone
	PHILLIPS ALEXNDR JR	New York Telephone
	RODRIGUEZ MARIA MRS	New York Telephone
	TRIMBLE LULA J	New York Telephone
1956	BONET JOSE GROCERY	New York Telephone
	JAMES SHIRLEY I MRS	New York Telephone
	NISBETT CATHERINE A MRS	New York Telephone
	PHILLIPS ALEXNDR JR	New York Telephone
	RODRIGUEZ MARIA MRS	New York Telephone
	TRIMBLE LULA J	New York Telephone
1950	ARMSTEAD VIRGINIA P	New York Telephone
	BONET JOSE GROCERY	New York Telephone
	GUZMAN FURL CO	New York Telephone
1947	GUZMAN EXPRESS	New York Telephone
	BONET JOSE GROCERY	New York Telephone
1931	FLORES QTOINTENA	Manhattan and Bronx Directory Publishing Company Residential Directory
	GARCIA NICASIO	Manhattan and Bronx Directory Publishing Company Residential Directory
	NIVES JOQUIN	Manhattan and Bronx Directory Publishing Company Residential Directory
	PEDRAZA MANUEL	Manhattan and Bronx Directory Publishing Company Residential Directory
	RIVERA RAFAEL	Manhattan and Bronx Directory Publishing Company Residential Directory
	RODRIGUEZ SANTIAGO	Manhattan and Bronx Directory Publishing Company Residential Directory
	TRUSHIN BELLE	Manhattan and Bronx Directory Publishing Company Residential Directory
	TRUSHIN HARRY	Manhattan and Bronx Directory Publishing Company Residential Directory
	YOUNGEMAN JACOB	Manhattan and Bronx Directory Publishing Company Residential Directory
	1927	COHEN A R
COHEN BENJ D LWYR		New York Telephone
GOODMAN L R		New York Telephone
KLINGER MAX R		New York Telephone
KRAMER A R		New York Telephone
KRAMER CHAS R		New York Telephone

FINDINGS

<u>Year</u>	<u>Uses</u>	<u>Source</u>
1927	NICASTRI JOS BARBER	New York Telephone
	WASHINGTON BARBER SUPP CO	New York Telephone

54 E 112 ST

<u>Year</u>	<u>Uses</u>	<u>Source</u>
1931	BOSOWITZ JENNIE	Manhattan and Bronx Directory Publishing Company Residential Directory
	BOSOWITZ PHIL	Manhattan and Bronx Directory Publishing Company Residential Directory
	LIEBERMAN HELEN	Manhattan and Bronx Directory Publishing Company Residential Directory
	LIEBERMAN LEON	Manhattan and Bronx Directory Publishing Company Residential Directory
	MARXUACH CARMEN	Manhattan and Bronx Directory Publishing Company Residential Directory
	MARXUACH JUAN	Manhattan and Bronx Directory Publishing Company Residential Directory
	MIRANDA MIKE	Manhattan and Bronx Directory Publishing Company Residential Directory
1927	KAROW D INS	New York Telephone

55 E 112 ST

<u>Year</u>	<u>Uses</u>	<u>Source</u>
1978	DELCARMEN EGLANTINE A	New York Telephone
1956	ANDINO MARIA MRS	New York Telephone
1942	PARADA CY HNDKRCHFS	New York Telephone
	NATL HANDROLLING HNDKRCHFS	New York Telephone
1927	LUSTEROL MFG CO	New York Telephone
	ORIS ROOT PRODUCT CO	New York Telephone

56 E 112 ST

<u>Year</u>	<u>Uses</u>	<u>Source</u>
1968	BELTRAN P	New York Telephone
	CONTINENTL TAILORS & CLEANRS	New York Telephone
	CRISPIN JAVIER	New York Telephone
	GUTIERREZ JUAPITA MRS	New York Telephone
	MEJIAS EDELMIRO	New York Telephone
	MORENO ENRIQUE	New York Telephone
	ORTIZ RITA	New York Telephone
1963	RODRIGUEZ PEDRO	New York Telephone
	VALERIO FERNANDO R	New York Telephone
	MEJIAS EDELMIRO	New York Telephone

FINDINGS

<u>Year</u>	<u>Uses</u>	<u>Source</u>
1963	VICTOR	New York Telephone
	MALDONADO RAYMOND	New York Telephone
	BONET JOSE GROCERY	New York Telephone
	AMILL ISIDRO	New York Telephone
1958	RODRIGUEZ FERNANDO	New York Telephone
	LA PERLA TAILOR SHOP	New York Telephone
	FIGUEROA JOSE	New York Telephone
	AMOROS MERCEDES	New York Telephone
1956	VALERIO FERNANDO R	New York Telephone
	ROSARIO ROMAN	New York Telephone
	RODRIGUEZ FERNANDO	New York Telephone
	NEGRON CLAUDIO L	New York Telephone
	MIRANDA HECTOR	New York Telephone
	LA PERLA TAILOR SHOP	New York Telephone
	FIGUEROA JOSE	New York Telephone
	BARBOZA CESAR	New York Telephone
1950	LA PERLA TALLOR SHOP	New York Telephone
	ROCHESTER JOE N M	New York Telephone
1942	HAMMER MAX	New York Telephone
1938	HAMMER MAX	New York Telephone
	PARADA CIPRIANO HNDKRCHFS	New York Telephone
1931	HAMMER ROBT	Manhattan and Bronx Directory Publishing Company Residential Directory
	HAMMER SARAH	Manhattan and Bronx Directory Publishing Company Residential Directory
	MINTZER BENNY	Manhattan and Bronx Directory Publishing Company Residential Directory
	MOYLER RIDOLPH	Manhattan and Bronx Directory Publishing Company Residential Directory
	SAFRON MOLLIE	Manhattan and Bronx Directory Publishing Company Residential Directory
	TORRES PETER	Manhattan and Bronx Directory Publishing Company Residential Directory
	VAYQUEZ RAMON	Manhattan and Bronx Directory Publishing Company Residential Directory
1927	PRESSNER ISRAEL R	New York Telephone

57 E 112 ST

<u>Year</u>	<u>Uses</u>	<u>Source</u>
1958	BOWIE MOSES	New York Telephone
	BURRIS ISAAC	New York Telephone
	CALDERON FRANEESCA MRS	New York Telephone

FINDINGS

<u>Year</u>	<u>Uses</u>	<u>Source</u>
1958	FLORES JIMMY	New York Telephone
	GIMENEZ RAMONA	New York Telephone
	KASSIN MAHUH	New York Telephone
	LUDWIG RIGSBEN O	New York Telephone
	RICHARDS ALVIN S	New York Telephone
	ROHAN ALEXNDR	New York Telephone
	SHEPPARD SHIRLEY L	New York Telephone
1956	BOWIE MOSES	New York Telephone
	BURRIS ISAAC	New York Telephone
	GIMENEZ RAMONA	New York Telephone
	GIORDANI IRENE MRS	New York Telephone
	KASSIN MAHUB	New York Telephone
	LUDWIG REUBEN D	New York Telephone
	MCBEAN ALEXNDR H	New York Telephone
	O NEILL MARIO	New York Telephone
	RICHARDS ALVIN S	New York Telephone
	SHEPPARD SHIRLEY L	New York Telephone
	VERDEJO MARCELINO	New York Telephone
WIGLEY LAWRENCE	New York Telephone	
1950	BERG ETTA	New York Telephone
	BOWIE MOSES	New York Telephone
	JAMES CASSILA	New York Telephone
	MCBEAN ALEXNDR H JR	New York Telephone
1947	BERG ETTA	New York Telephone
1942	BERG ETTA	New York Telephone
1931	BLUVER IRVING	Manhattan and Bronx Directory Publishing Company Residential Directory
	BLUVER JOS	Manhattan and Bronx Directory Publishing Company Residential Directory
	BLUVER MOLLIE	Manhattan and Bronx Directory Publishing Company Residential Directory
	BLUVER MURRAY	Manhattan and Bronx Directory Publishing Company Residential Directory
	BRAUNSTEIN BERNARD	Manhattan and Bronx Directory Publishing Company Residential Directory
	COLON JULIA	Manhattan and Bronx Directory Publishing Company Residential Directory
	GLAUBACH ISIDORE	Manhattan and Bronx Directory Publishing Company Residential Directory
	GLAUBACH MOSES	Manhattan and Bronx Directory Publishing Company Residential Directory

FINDINGS

<u>Year</u>	<u>Uses</u>	<u>Source</u>
1931	GOLDMAN LOUIS	Manhattan and Bronx Directory Publishing Company Residential Directory
	KITTAY REBECCA	Manhattan and Bronx Directory Publishing Company Residential Directory
	MARTI CARMEN	Manhattan and Bronx Directory Publishing Company Residential Directory
	MARTI JOSE	Manhattan and Bronx Directory Publishing Company Residential Directory
	PINIHAS ALBERT	Manhattan and Bronx Directory Publishing Company Residential Directory
	SCHULTZ JOSEPH	Manhattan and Bronx Directory Publishing Company Residential Directory
	SEDA MIGUEL G	Manhattan and Bronx Directory Publishing Company Residential Directory
	SHAPIRO SAML	Manhattan and Bronx Directory Publishing Company Residential Directory
	SHENKMAN DORA	Manhattan and Bronx Directory Publishing Company Residential Directory
	SHENKMAN ISIDORE	Manhattan and Bronx Directory Publishing Company Residential Directory
	SHENKMAN SAML	Manhattan and Bronx Directory Publishing Company Residential Directory
	TORCHISKY MIKE	Manhattan and Bronx Directory Publishing Company Residential Directory
	WISHNOW SAML	Manhattan and Bronx Directory Publishing Company Residential Directory
1927	FREIZER EMPLOY AGCY	New York Telephone
	GOLDSMITH S PNTR DECRTR	New York Telephone
	LEFKOWITZ LOUIS R	New York Telephone
	SISKIND ISIDORE MOVING	New York Telephone

58 E 112 ST

<u>Year</u>	<u>Uses</u>	<u>Source</u>
1958	PITTARLS RADIO LAB	New York Telephone

59 E 112 ST

<u>Year</u>	<u>Uses</u>	<u>Source</u>
1927	SHAPIRO MEYER PLMBR	New York Telephone

60 E 112 ST

<u>Year</u>	<u>Uses</u>	<u>Source</u>
1963	RESTO PLACIDA MRS	New York Telephone
1950	DEVONSHIRE TED	New York Telephone
1927	GOTTESMAN LEO R	New York Telephone

FINDINGS

62 E 112 ST

<u>Year</u>	<u>Uses</u>	<u>Source</u>
1968	WILLIAMS JAS	New York Telephone
	LEWIS ELRIDGE M	New York Telephone
	HARRISON IDA	New York Telephone
	GODDARD EZEKIEL A	New York Telephone
1963	SANTOS BERTHA MRS	New York Telephone
	RIJOS ELOISE	New York Telephone
	LEWIS EIRIDGE M	New York Telephone
	HARRISON IDA	New York Telephone
	GODDARD EZEKIEL A	New York Telephone
	FLEMISTER IRENE MRS	New York Telephone
	CUMBERBATCH IRIS MRS	New York Telephone
	WILLIAMS RITA	New York Telephone
1958	SANTOS BERTHA MRS	New York Telephone
	RIJOS ELOISE	New York Telephone
	MULTRIE LILLIAN	New York Telephone
	JACKSON HELEN MRS	New York Telephone
	HARRISON IDA	New York Telephone
	CUMBERBATCH IRIS MRS M	New York Telephone
1956	SANTOS BERTHA MRS	New York Telephone
	MULTRIE LILLIAN	New York Telephone
	HARRISON IDA	New York Telephone
	CUMBERHATCH IRIS MRS	New York Telephone
	BROWN DAISY M	New York Telephone
1950	CUMBERBATCH IRIS MRS	New York Telephone
	FORTE ENRIN	New York Telephone
1931	MARGOLIES JACK	Manhattan and Bronx Directory Publishing Company Residential Directory

63 E 112 ST

<u>Year</u>	<u>Uses</u>	<u>Source</u>
1958	ARCHEVALD THERESA MRS	New York Telephone
	BENNETT RUFUS B	New York Telephone
	BULLOCK RICH D B	New York Telephone
	BULLY MAXLMEN L	New York Telephone
	FIGUEROA C MRS BKRY	New York Telephone
	HARRIS SAML	New York Telephone
	HATWOOD PAULINE MRS	New York Telephone

FINDINGS

<u>Year</u>	<u>Uses</u>	<u>Source</u>
1958	LAWRENCE LILLIAN MRS	New York Telephone
	ROHAN WM EMANUEL	New York Telephone
	SABATER VINCENT REV	New York Telephone
	SEALS SOLOMON	New York Telephone
	WARING GEO WM	New York Telephone
1956	BENNETT RUFUS B	New York Telephone
	BROWN HENRY	New York Telephone
	BULLOCK RICHD B	New York Telephone
	BULLY MAXIMEN L	New York Telephone
	CAINES THOS T	New York Telephone
	GEORGE KATHLEEN MRS	New York Telephone
	HARRIS SAML	New York Telephone
	LAWRENCE LILLIAN MRS	New York Telephone
	MCCOY JAS T	New York Telephone
	ROHAN WM EMANUEL	New York Telephone
	ROWLAND HENRY W	New York Telephone
	ROWLAND MINNIE MRS	New York Telephone
	SABATER VINCENT REV	New York Telephone
	1950	BROWN HENRY
CAINES THOS T		New York Telephone
FIGUEROA C MRS BKRY		New York Telephone
NESBITT CATHERINE MRS		New York Telephone
1931	BALABER ABR	Manhattan and Bronx Directory Publishing Company Residential Directory
	BALABER JOHN G	Manhattan and Bronx Directory Publishing Company Residential Directory
	BALABER PHIL	Manhattan and Bronx Directory Publishing Company Residential Directory
	BALABER ROSIE	Manhattan and Bronx Directory Publishing Company Residential Directory
	COLON SANTIAGO	Manhattan and Bronx Directory Publishing Company Residential Directory
	CRUZ MANUEL	Manhattan and Bronx Directory Publishing Company Residential Directory
	ELADIO ORITZ	Manhattan and Bronx Directory Publishing Company Residential Directory
	FERRER PABLO	Manhattan and Bronx Directory Publishing Company Residential Directory
	FIGUREOA MIGUEL	Manhattan and Bronx Directory Publishing Company Residential Directory
	FONTANY BENITO	Manhattan and Bronx Directory Publishing Company Residential Directory

FINDINGS

<u>Year</u>	<u>Uses</u>	<u>Source</u>
1931	FONTANY PAULA	Manhattan and Bronx Directory Publishing Company Residential Directory
	FONTANY RAMON	Manhattan and Bronx Directory Publishing Company Residential Directory
	GALVAN FELIPE	Manhattan and Bronx Directory Publishing Company Residential Directory
	GALVANO ISABELLE	Manhattan and Bronx Directory Publishing Company Residential Directory
	GONZALEZ MAGDALENO	Manhattan and Bronx Directory Publishing Company Residential Directory
	JIMENEZ JOAQUIN	Manhattan and Bronx Directory Publishing Company Residential Directory
	LOPEZ JUAN	Manhattan and Bronx Directory Publishing Company Residential Directory
	MARINO ANTONIO	Manhattan and Bronx Directory Publishing Company Residential Directory
	MIRANDA JOSEPH	Manhattan and Bronx Directory Publishing Company Residential Directory
1927	PEARBORG PHIL	Manhattan and Bronx Directory Publishing Company Residential Directory
	COHEN SOL R	New York Telephone
	FEFERMAN ISIDOR PNTR	New York Telephone
	FRIEDMAN SOLOMON R	New York Telephone
	RUBENSTEIN EVA MISS R	New York Telephone
	BRISKIN WM CIGARS	New York Telephone

64 E 112 ST

<u>Year</u>	<u>Uses</u>	<u>Source</u>
1968	ACSA HELEN MRS	New York Telephone
	FIGUEROA ISABEL MRS	New York Telephone
	MALDONADO RAYMOND	New York Telephone
	NEWELL GLORIA MRS	New York Telephone
	NEWELL RAYMOND	New York Telephone
	NIEVES GEO	New York Telephone
	ORTIZ JUSTINO	New York Telephone
	RIVERA JUAN	New York Telephone
1963	ROSARIO JOSE JR	New York Telephone
	ACOSTA HELEN MRS	New York Telephone
	DANIELS CHRISTOPHINA	New York Telephone
1958	LEANDRY JAS	New York Telephone
	ROSARIO JOSE JR	New York Telephone
	ACOSTA HELEN MRS	New York Telephone
	BOND WILLIE L	New York Telephone

FINDINGS

<u>Year</u>	<u>Uses</u>	<u>Source</u>
1958	BROWN CHAS	New York Telephone
	DANIELS CHRISTOPHINA	New York Telephone
	LEANDRY JAS	New York Telephone
	ROSARIO JOSE JR	New York Telephone
	SILVA MERCEDES	New York Telephone
	VAZQUEZ JOE	New York Telephone
1956	ACOSTA HELEN MRS	New York Telephone
	LEANDRY JAS	New York Telephone
	MCKINNEY OPHELIA MRS	New York Telephone
	CHALEMAN ISMAEL	New York Telephone
1931	GERSON EVA	Manhattan and Bronx Directory Publishing Company Residential Directory
	JONES JOHN	Manhattan and Bronx Directory Publishing Company Residential Directory
	BRASS JOSEPH	Manhattan and Bronx Directory Publishing Company Residential Directory
	COHEN DAVIS	Manhattan and Bronx Directory Publishing Company Residential Directory
	FRIEDMAN ELIAS	Manhattan and Bronx Directory Publishing Company Residential Directory
	GERSON CHAS	Manhattan and Bronx Directory Publishing Company Residential Directory
1927	GERSON JOS R	New York Telephone
	LEINER MORRIS R	New York Telephone

65 E 112 ST

<u>Year</u>	<u>Uses</u>	<u>Source</u>
1988	ALLEN TRISKA	NYNEX Telephone
	ALVAREZ E	NYNEX Telephone
	ALYE L	NYNEX Telephone
	ANDERSON S O	NYNEX Telephone
	ANDUJA LYDIA	NYNEX Telephone
	BECKLES EMILY MRS	NYNEX Telephone
	BENITEZ SOCORRO MRS	NYNEX Telephone
	BRADSHAW ANNE R MRS	NYNEX Telephone
	BROWN I	NYNEX Telephone
	BROWN ROBERT	NYNEX Telephone
	BRUGUERAS ERNEST	NYNEX Telephone
	CANDELARTO NORMA	NYNEX Telephone
	CASANOVA RAFAELA	NYNEX Telephone
	CAVENESS JAS JR	NYNEX Telephone

FINDINGS

<u>Year</u>	<u>Uses</u>	<u>Source</u>
1988	COSME NICHOLAS	NYNEX Telephone
	CRESPO MOSE	NYNEX Telephone
	DEJESUS LUIS	NYNEX Telephone
	DELCARMEN EGLANTINE A	NYNEX Telephone
	DE SILVA ALICE MRS	NYNEX Telephone
	FLORES NICHOLAS B	NYNEX Telephone
	FORD DORIS E	NYNEX Telephone
	FORD MARY MRS	NYNEX Telephone
	FUQUA A R	NYNEX Telephone
	GARCIA BENILDA	NYNEX Telephone
	GOODY H	NYNEX Telephone
	GREGORY W	NYNEX Telephone
	GUNN J	NYNEX Telephone
	HACKLE WILLIE JR	NYNEX Telephone
	HARE THERESA	NYNEX Telephone
	HERBERT MERCEDES M	NYNEX Telephone
	HOLLAND BARBARA	NYNEX Telephone
	HOLLAND VERNON	NYNEX Telephone
	HOUTMAN R	NYNEX Telephone
	JOHNSON S MRS	NYNEX Telephone
	JONES CONSTANCE	NYNEX Telephone
	JONES HESTER	NYNEX Telephone
	LUCCA ANA R	NYNEX Telephone
	LYLES PATRICIA	NYNEX Telephone
	MADISON MARIETTA	NYNEX Telephone
	MARTIN VIRGINIA	NYNEX Telephone
	MARTINEZ CARMEN	NYNEX Telephone
	MATTHEWS ALTHEA	NYNEX Telephone
	MCBRIDE JEANETTE	NYNEX Telephone
	MC CATHERN L	NYNEX Telephone
	MORRIS BERNICE	NYNEX Telephone
	MURIEL P	NYNEX Telephone
	NEGRON RAFAEL	NYNEX Telephone
	ORTIZ C	NYNEX Telephone
	ORTIZ ROSA	NYNEX Telephone
	OXIOS GLORIA MRS	NYNEX Telephone
	PENA ARTURO	NYNEX Telephone
	RAMIREZ ISAIAS	NYNEX Telephone

FINDINGS

<u>Year</u>	<u>Uses</u>	<u>Source</u>
1988	RAMON B	NYNEX Telephone
	RAMOS D	NYNEX Telephone
	REED SUSAN	NYNEX Telephone
	REYES JOSEPH	NYNEX Telephone
	RIODOM CATHERINE	NYNEX Telephone
	RIVAS CARMEN	NYNEX Telephone
	RIVERA JOHN	NYNEX Telephone
	ROBINSON CHARLES E	NYNEX Telephone
	ROBINSON MARY	NYNEX Telephone
	RUSSELL R	NYNEX Telephone
	SANDERS R	NYNEX Telephone
	SCOTT CARNEGIE I	NYNEX Telephone
	SIMMONS HENRY	NYNEX Telephone
	SMITH CHAS J	NYNEX Telephone
	STANTON C	NYNEX Telephone
	SWIFT BLONDELLE MRS	NYNEX Telephone
	TAIT CHARLES	NYNEX Telephone
	TAYLOR P	NYNEX Telephone
	THOMPSON TERESSA A MRS	NYNEX Telephone
	TIRADO MILTON	NYNEX Telephone
	TOWE FRANCES	NYNEX Telephone
	WASHINGTON EVERETT K	NYNEX Telephone
	WATSON LENORA MRS	NYNEX Telephone
	WILLIAMS BLANCHE	NYNEX Telephone
WILLIAMS F	NYNEX Telephone	
WILSON RUBY	NYNEX Telephone	
WRIGHT RITA D MRS	NYNEX Telephone	
1983	ALVAREZ E	New York Telephone
	ALYE L	New York Telephone
	ANDERSON S O	New York Telephone
	ATILES B	New York Telephone
	BAYRON RATAELA	New York Telephone
	BECKLES EMILY MRS	New York Telephone
	BENITEZ SOCORRO MRS	New York Telephone
	BRADSHAW ANNE R MRS	New York Telephone
	BROWN I	New York Telephone
	BRUGUERAS ERNEST	New York Telephone
	CAVENESS JAS JR	New York Telephone

FINDINGS

<u>Year</u>	<u>Uses</u>	<u>Source</u>
1983	COLON INS	New York Telephone
	CRESPO MOSE	New York Telephone
	CRUZ A	New York Telephone
	DELCARMEN EGLANTINE A	New York Telephone
	DESILVA ALICE MRS	New York Telephone
	FORD DORIS E	New York Telephone
	FORRESTER W	New York Telephone
	FRANCIQUE JOHN	New York Telephone
	FUQUA A R	New York Telephone
	GUNN J	New York Telephone
	HACKLE WILLIE JR	New York Telephone
	HILL VIVIAN M	New York Telephone
	HOLLAND BARBARA	New York Telephone
	HOLLAND VERNON	New York Telephone
	JOHNSON MARGUERITE	New York Telephone
	JOHNSON S MRS	New York Telephone
	JONES CONSTANCE	New York Telephone
	LUCCA ANA R	New York Telephone
	MADISON MARIETTA	New York Telephone
	MARTINEZ EMILIO	New York Telephone
	MC BRIDE JEANETTE	New York Telephone
	MCCATHERN L	New York Telephone
	MODEST STEPHEN	New York Telephone
	MOJICA LEO	New York Telephone
	MORALES A	New York Telephone
	MOSS LOUISE	New York Telephone
	NEGRON RAFAEL	New York Telephone
	ORTIZ C	New York Telephone
	OXIOS GLORIA MRS	New York Telephone
	PASTRANA LOUIS	New York Telephone
	PRYOR DORETHA	New York Telephone
	RAMIREZ ISAIAS	New York Telephone
	REED SUSAN	New York Telephone
	RIODOM CATHERINE	New York Telephone
	RIVERA JOHN	New York Telephone
	RIVERA YVETTE	New York Telephone
	ROBINSON CHARLES E	New York Telephone
	ROBINSON JOSEPHINE MRS	New York Telephone

FINDINGS

<u>Year</u>	<u>Uses</u>	<u>Source</u>
1983	ROBINSON MARY	New York Telephone
	RODRIGUEZ RACHEL	New York Telephone
	ROJAS MARIA	New York Telephone
	SANDERS R	New York Telephone
	SANTIAGO ANGEL	New York Telephone
	SIMMONS HENRY	New York Telephone
	SMITH CHAS J	New York Telephone
	SOYER JOSEPHINE	New York Telephone
	TAYLOR P	New York Telephone
	THOMPSON TERESSA A MRS	New York Telephone
	TIRADO MILTON	New York Telephone
	TOWE FRANCES	New York Telephone
	VIZCARRONDO OLIVIA	New York Telephone
	WARE G J	New York Telephone
	WATSON LENORA MRS	New York Telephone
	WHITE PEARL	New York Telephone
	WILLIAMS BLANCHE	New York Telephone
	WILSON RUBY	New York Telephone
	WOLLASTON LORETTA L MRS	New York Telephone
	WRIGHT RITA D MRS	New York Telephone
1978	ARMBRISTER AUSTIN	New York Telephone
	BECKLES EMILY MRS	New York Telephone
	BRADSHAW ANNE R MRS	New York Telephone
	BRIGHT CENDA	New York Telephone
	BRITO AMABEL MRS	New York Telephone
	BROWN I	New York Telephone
	BROWN ROBT	New York Telephone
	CAMPBELL BETTY MRS	New York Telephone
	CANDELARIO NORMA	New York Telephone
	CARR REBECA MRS	New York Telephone
	CAVENESS JAS JR	New York Telephone
	COLON C	New York Telephone
	CRESPO MOSE	New York Telephone
	CRUZ A E	New York Telephone
	CRUZ CARLOS	New York Telephone
	DESILVA ALICE MRS	New York Telephone
	DIAZ JUAN	New York Telephone
	FLORES NICHOLAS B	New York Telephone

FINDINGS

<u>Year</u>	<u>Uses</u>	<u>Source</u>
1978	FORD MARY MRS	New York Telephone
	FORRESTER W	New York Telephone
	FRANCIQUE JOHN	New York Telephone
	FREDERICK D	New York Telephone
	FURLOW JO ANN	New York Telephone
	GIBBS SARAH M MRS	New York Telephone
	GREEN CATHERINE H	New York Telephone
	GUNN J	New York Telephone
	HACKLE WILLIE JR	New York Telephone
	HARDING CAROLINE	New York Telephone
	HARRIS THOS	New York Telephone
	HILL VIVIAN M	New York Telephone
	HOLLAND BARBARA	New York Telephone
	JOHNSON HARRY	New York Telephone
	JOHNSON MARGUERITE	New York Telephone
	JONES LARRY	New York Telephone
	LOVELL JAMES M MRS	New York Telephone
	LUCCA ANA R	New York Telephone
	LYLES DOLORES	New York Telephone
	MALDONADO JUANA	New York Telephone
	MARTINEZ EMILIO	New York Telephone
	MC BRIDE JEANETTE	New York Telephone
	MCCATHERN L	New York Telephone
	MCCREA JAS	New York Telephone
	MCCULLOUGH LUTHER	New York Telephone
	MODEST STEPHEN	New York Telephone
	NEGRON RAFAEL	New York Telephone
	OLIVER EVELYN V MRS	New York Telephone
	ONDARZA GUILLERMO	New York Telephone
	ORTIZ ANIANO	New York Telephone
	ORTIZ C	New York Telephone
	ORTIZ RAMONA MRS	New York Telephone
	PARRILLA DORIS	New York Telephone
	PILLICH LUZ M	New York Telephone
	RAMIREZ ISARAS	New York Telephone
	RAMIREZ MIGUEL	New York Telephone
	RAMOS L	New York Telephone
	REED SUSAN	New York Telephone

FINDINGS

<u>Year</u>	<u>Uses</u>	<u>Source</u>
1978	RIODOM CATHERINE	New York Telephone
	RIVER A MRS	New York Telephone
	RIVERA DIEGO	New York Telephone
	RIVERA JOHN	New York Telephone
	ROBINSON CHARLES E	New York Telephone
	ROBINSON JOSEPHINE MRS	New York Telephone
	RUSSELL ERNEST	New York Telephone
	SCOTT CARNEGIE I	New York Telephone
	SMITH CHAS J	New York Telephone
	SOYER JOSEPHINE	New York Telephone
	SPENCE WILLIE JR	New York Telephone
	SWIFT BLONDELLE MRS	New York Telephone
	TAYLOR P	New York Telephone
	THOMPSON TERESSA A MRS	New York Telephone
	TIRADO MILTON	New York Telephone
	TORRES JUANA	New York Telephone
	TOWE FRANCES	New York Telephone
	TYSON GEO	New York Telephone
	VEGA ROBERT	New York Telephone
	VELEZ FRANCIS	New York Telephone
	WALLING MAUDE	New York Telephone
	WASHINGTON EVERETT K	New York Telephone
	WHITE P	New York Telephone
	WILLIAMS BLANCHE	New York Telephone
	WILSON BETTY	New York Telephone
	WILSON RUBY	New York Telephone
	WRIGHT RITA D MRS	New York Telephone
1973	ALLENDE JO N	New York Telephone
	ARMBRISTER AUSTIN	New York Telephone
	BECKLES EMILY MRS	New York Telephone
	BERMUDEZ OBDULIO	New York Telephone
	BLOUNT LARRAINE	New York Telephone
	BRITO AMABEL MRS	New York Telephone
	BROWN IRENE	New York Telephone
	BROWN LEE ROB	New York Telephone
	BROWN MOSES	New York Telephone
	BROWN ROBT	New York Telephone
	BRUGUERAS JUDITH	New York Telephone

FINDINGS

<u>Year</u>	<u>Uses</u>	<u>Source</u>
1973	BURGOS LEANDRO	New York Telephone
	CABAN CARMEN MRS	New York Telephone
	CAMPBELL BETTY MRS	New York Telephone
	CARLOS MARIA	New York Telephone
	CAVENESS JAS JR	New York Telephone
	CHAMBLISS LALLA	New York Telephone
	COLON CALIXTO	New York Telephone
	CORCHADO MARIA	New York Telephone
	CRUZ A E	New York Telephone
	DELCARMEN EGLANTINE A	New York Telephone
	DESILVA ALICE MRS	New York Telephone
	DIAZ JUAN	New York Telephone
	ECHEVARRIA J	New York Telephone
	ELLIOTT GEORGE W	New York Telephone
	FANNIEL MARGIE	New York Telephone
	FLORES NICHOLAS B	New York Telephone
	FORD DORIS E	New York Telephone
	FORRESTER W	New York Telephone
	FRANCIQUE JOHN	New York Telephone
	FREDERICK LATLIOBE	New York Telephone
	GIBBS SARAH M MRS	New York Telephone
	GOODWIN SILAS	New York Telephone
	GREEN CATHERINE H	New York Telephone
	HECTOR	New York Telephone
	HARDING CAROLILLNE	New York Telephone
	HARRISON LOUISE	New York Telephone
	HAWTHORNE GERRY	New York Telephone
	HILL VIVIAN M	New York Telephone
	HOLLAND BARBARA	New York Telephone
	HOLLAND VERNON	New York Telephone
	JIMINEZ HERMAIN J	New York Telephone
	JOHNSON HARRY	New York Telephone
	JOHNSON S MRS	New York Telephone
	JUDGE MARGARET E	New York Telephone
	LEE A	New York Telephone
	LEON BENJAMIN	New York Telephone
	LOPEZ FRANCISCO	New York Telephone
	LOVELL JAS M	New York Telephone

FINDINGS

<u>Year</u>	<u>Uses</u>	<u>Source</u>
1973	LUCCA ANA R	New York Telephone
	MALDONADO JUANA	New York Telephone
	MARTINEZ EMILIO	New York Telephone
	MCCATHERN L	New York Telephone
	MCCREA JAS	New York Telephone
	MCCULLOUGH LUTHER	New York Telephone
	MCFIELD MARY E MRS	New York Telephone
	MODEST STEPEN	New York Telephone
	MONTANEZ ANDRES	New York Telephone
	MORALES JOSE	New York Telephone
	NARVAEZ ELI	New York Telephone
	NEGRON RAFAEL	New York Telephone
	NICHOLSON ELLA MRS	New York Telephone
	NIEVES E	New York Telephone
	OLIVER EVELYN V MRS	New York Telephone
	ONDARZA GUILLERMO	New York Telephone
	ORTIZ ANIANO	New York Telephone
	ORTIZ RAMONA H MRS	New York Telephone
	OXIOS GLORIA MRS	New York Telephone
	PATTERSON C	New York Telephone
	PILLICH LUZ M	New York Telephone
	POLLARD RUTH M	New York Telephone
	RAMIREZ MIGUEL A	New York Telephone
	RIODOM CATHEINE	New York Telephone
	RIVERA A MRS	New York Telephone
	RIVERA JOHN	New York Telephone
	RIVERA JULIA	New York Telephone
	RIVERA MARIA	New York Telephone
	RIVERA MARTHA	New York Telephone
	ROBINSON JOSEPHINE MRS	New York Telephone
	RUSSELL ERNEST	New York Telephone
	SAUNDERS WARREN	New York Telephone
	SAVORY EDW D	New York Telephone
	SMITH CHAS J	New York Telephone
	SOYER JOSEPHINE	New York Telephone
	STALEY VIRGINIA MRS	New York Telephone
	SWIFT BLONDELLE MRS	New York Telephone
	THOMPSON TERESSA A MRS	New York Telephone

FINDINGS

<u>Year</u>	<u>Uses</u>	<u>Source</u>
1973	TORRES ANA D	New York Telephone
	TORRES JUANA	New York Telephone
	TOWE FRACES	New York Telephone
	TYSON GEO	New York Telephone
	VAZQUEZ DOMINGO	New York Telephone
	VEGA ROBERT	New York Telephone
	WASHINGTON EVERETT K	New York Telephone
	WATSON LENORA MRS	New York Telephone
	WOLLASTON LORETTA L MRS	New York Telephone
	WRIGHT RITA D MRS	New York Telephone
1968	ALVES JOH	New York Telephone
	ANGLERO OCTAVIO JR	New York Telephone
	ARMBRISTER AUSTIN	New York Telephone
	AUSBY LEANDIESV	New York Telephone
	BAEZ LUCIANO	New York Telephone
	BERMUDEZ OBDULIO	New York Telephone
	BOSTICK MARTHINA	New York Telephone
	BRITO AMABEL MRS	New York Telephone
	BROWN IRENE	New York Telephone
	BROWN LEE ROBT	New York Telephone
	BROWN MOSES	New York Telephone
	BROWN ROBT	New York Telephone
	BURGOS LEAODRO	New York Telephone
	CABAN CARMEN MRS	New York Telephone
	CAMPBELL BETTY MRS	New York Telephone
	CARLOS ROBT M	New York Telephone
	CARR REBECCA MRS	New York Telephone
	CAVENESS JAS JR	New York Telephone
	CTASE JULIET	New York Telephone
	CORDERO MANUEL A	New York Telephone
	DARBEAU U I	New York Telephone
	DE SILVA ALICE MRS	New York Telephone
	DIAZ ILUMINADA MRS	New York Telephone
	DIAZ JUAN	New York Telephone
	DUBOC L GEO	New York Telephone
	ELLIOTT GEO W	New York Telephone
	FANNIEL MARGIE	New York Telephone
	FINCH GILFORD	New York Telephone

FINDINGS

<u>Year</u>	<u>Uses</u>	<u>Source</u>
1968	FLORES NICHOLAS B	New York Telephone
	FORRESTER W	New York Telephone
	FRANCIQUE JOHN	New York Telephone
	FREDERICK LATROBE	New York Telephone
	FUENTES CESAR A	New York Telephone
	GALAN GERALDINE	New York Telephone
	GIBBS SARAH M MRS	New York Telephone
	GOODWIN SILAS	New York Telephone
	GREEN CATHERINE H	New York Telephone
	HACKLEY WILLIE JR	New York Telephone
	HARRIS THOS	New York Telephone
	HHORNE GERRY	New York Telephone
	HERNANDEZ ANGEL	New York Telephone
	HILL VIVIAN M	New York Telephone
	HOLLAND BARBARA	New York Telephone
	HOLLAND MARTHA MRS	New York Telephone
	HOLLAND NELSON JR	New York Telephone
	HOLLAND VERNON	New York Telephone
	HUARNECK LUCIA MRS	New York Telephone
	JACKSON ETHEL MRS	New York Telephone
	JIMENEZ HERMAN J	New York Telephone
	JOHNSON ALBERT C MRS	New York Telephone
	JOHNSON HARRY	New York Telephone
	JOHNSON S MRS	New York Telephone
	JONES CLAUDE	New York Telephone
	LEE A	New York Telephone
	LLANAS SALVADOR	New York Telephone
	LOVELL JAS M	New York Telephone
	LUCCA ANA R	New York Telephone
	MALDONADO JUANA	New York Telephone
	MARTINES JOSE L	New York Telephone
	MC CREA JAS	New York Telephone
	MC CULLOUGH E	New York Telephone
	MC CULLOUGH GLORIA	New York Telephone
	MC CULLOUGH LUTHER	New York Telephone
	MC FERLANE LUCILLE M MRS	New York Telephone
	MC FIELD MARY E MRS	New York Telephone
	MC MILLIAN WM	New York Telephone

FINDINGS

<u>Year</u>	<u>Uses</u>	<u>Source</u>
1968	MENDEZ PAULA	New York Telephone
	MILLER GLORIA	New York Telephone
	MILLER LEONARD	New York Telephone
	MODEST STEPHEN	New York Telephone
	MONTANEZ ANDRE	New York Telephone
	MOORING C	New York Telephone
	MURPHY PEDRO	New York Telephone
	NEGRON RAFAEL	New York Telephone
	NICHOLSON ELLA MRS	New York Telephone
	OLIVER ETHEL MRS	New York Telephone
	ONDARZA GUILLERMO	New York Telephone
	ORTIZ ANIBANO	New York Telephone
	ORTIZ RAMONA MRS	New York Telephone
	OXIOS GLORIA MRS	New York Telephone
	PEARINAN DOLLY	New York Telephone
	PHILLIPS M	New York Telephone
	POLLARD RUTH M	New York Telephone
	PRITCHETT EFFIE D MRS	New York Telephone
	RAMIREZ ANA	New York Telephone
	RAMIREZ ISAIAS	New York Telephone
	RAMIREZ MIGUEL A	New York Telephone
	RAMON ELADIA	New York Telephone
	REMBERT EDW	New York Telephone
	RIVERA A MRS	New York Telephone
	RIVERA FRANK	New York Telephone
	RIVERA JOHN	New York Telephone
	ROBINSON JOSEPHINE MRS	New York Telephone
	RODRIGUEZ FELICITA MRS	New York Telephone
	ROSALLY ANNA MRS	New York Telephone
	ROSARIO CARMEN	New York Telephone
	ROSARIO ISMAY	New York Telephone
	RUSSELL ERNEST	New York Telephone
	SAUNDERS WARREN	New York Telephone
	SAVORY EDW D	New York Telephone
	SCOTT CARNEGIE I	New York Telephone
	SCOTT RILEY	New York Telephone
	SEARCY EDGAR B	New York Telephone
	SMITH CHAS J	New York Telephone

FINDINGS

<u>Year</u>	<u>Uses</u>	<u>Source</u>
1968	SMITH LOUISE	New York Telephone
	STALEY MARION	New York Telephone
	STALEY VIRGINIA MRS	New York Telephone
	SWIFT BLONDELLE MRS	New York Telephone
	TAYLOR JOHNNIE	New York Telephone
	THOMPSON TERESSA A MRS	New York Telephone
	TOMPKINS JOAN	New York Telephone
	TORRES JUANA	New York Telephone
	TYSON GEO	New York Telephone
	VAOQUEZ MENEN	New York Telephone
	VELAZQUEZ JOSE M	New York Telephone
	WASHINGTON EVERETT K	New York Telephone
	WATSON LENORA MRS	New York Telephone
	WOLLASTON LORETEA L MRS	New York Telephone
	WRIGHT RITA D MRS	New York Telephone
	WYATT HOWARD	New York Telephone
	ZAPATA DAVE D	New York Telephone
1958	RIVERA BOTANICAL GARDENS HERBS	New York Telephone
1956	RIVERA BOTANICAL GARDENS HERBS	New York Telephone

66 E 112 ST

<u>Year</u>	<u>Uses</u>	<u>Source</u>
1958	SUAREZ MARIA MRS	New York Telephone
	SUAREZ ANATOLIA	New York Telephone

67 E 112 ST

<u>Year</u>	<u>Uses</u>	<u>Source</u>
1958	AGUILAR ANNA MRS	New York Telephone
	DE LA VEGA F	New York Telephone
	DIAZ VIRGINIA MRS	New York Telephone
	HARPER AUBREY	New York Telephone
	MARQUEZ LEONARDA O MRS	New York Telephone
	SHINNERY CLARITA MRS	New York Telephone
	SMITH C A MRS	New York Telephone
1956	AGUILAR ANNA MRS	New York Telephone
	DE LA VEGA F	New York Telephone
	FLORES ORLANDO	New York Telephone
	GARCIA MILDRED	New York Telephone
	GREVI MANUEL C	New York Telephone

FINDINGS

<u>Year</u>	<u>Uses</u>	<u>Source</u>	
1956	MALDONADO FELINE	New York Telephone	
	MALDONADO RAFAEL	New York Telephone	
	PEMBERTON ARABELLA MRS	New York Telephone	
	SMITH C A MRS	New York Telephone	
	VILLANUEVA IDA MRS	New York Telephone	
1950	GREVI MANUEL C	New York Telephone	
	PEMBERTON MATTHEW	New York Telephone	
	RANCEL EMILIA	New York Telephone	
1931	GARCIA SERAFIN	Manhattan and Bronx Directory Publishing Company Residential Directory	
	KLEGER LOUIS	Manhattan and Bronx Directory Publishing Company Residential Directory	
	KLEGER SAML	Manhattan and Bronx Directory Publishing Company Residential Directory	
	OLMEDA ENRIQUE	Manhattan and Bronx Directory Publishing Company Residential Directory	
	PAINTER JACOB	Manhattan and Bronx Directory Publishing Company Residential Directory	
	SEIFERT SAML	Manhattan and Bronx Directory Publishing Company Residential Directory	
	SOLO REGINO	Manhattan and Bronx Directory Publishing Company Residential Directory	
	ANGEL DIAZ	Manhattan and Bronx Directory Publishing Company Residential Directory	
	GARCIA MARCOS	Manhattan and Bronx Directory Publishing Company Residential Directory	
	DURAN BIENVENIDO A DRFTSMN BD ED	Manhattan and Bronx Directory Publishing Company Residential Directory	
	DIAS PAUL	Manhattan and Bronx Directory Publishing Company Residential Directory	
	BERMUDEZ CELESTE	Manhattan and Bronx Directory Publishing Company Residential Directory	
	CHACHKES BERISCH	Manhattan and Bronx Directory Publishing Company Residential Directory	
	1927	BRISKIN DANNY R	New York Telephone
		BRODY & PAPILSKY PAINTING	New York Telephone
JABLONOWER JOS		New York Telephone	
PAINTER J R		New York Telephone	
POPILSKY F		New York Telephone	
SEIFERT SIGMUND CUT GLASS		New York Telephone	

68 E 112 ST

<u>Year</u>	<u>Uses</u>	<u>Source</u>
1968	AMILL JULIO	New York Telephone

FINDINGS

<u>Year</u>	<u>Uses</u>	<u>Source</u>
1968	BERRIOS VICTOR A	New York Telephone
	CORTON ANTONIA	New York Telephone
	GONZALEZ ANTONIO	New York Telephone
	GONZALEZ NORMA	New York Telephone
1963	AMILL JULIO	New York Telephone
	BERRIOS VICTOR A	New York Telephone
	CORTON ANTONIA	New York Telephone
	DE JESUS EMMA	New York Telephone
	GONZALEZ FELIPE	New York Telephone
	VAOQUEZ MENEN	New York Telephone
1958	AMILL JULLO	New York Telephone
	CORTON ANTONIA	New York Telephone
	GARCIA FRANK	New York Telephone
	GONZALEZ FELIPE	New York Telephone
	MELENDEZ GERALD	New York Telephone
	PADILLA MANUEL	New York Telephone
	QUINTANA JENNIE	New York Telephone
	ROMERO ANDRES	New York Telephone
	SQUILANTE LOUIS	New York Telephone
	1956	AMILL JULIO
FIGUEROA C MRS HKRY		New York Telephone
JIMENEZ PHILIP		New York Telephone
PADILLA MANUEL		New York Telephone
SEDA ANTONIA		New York Telephone
SQUILANTE LOUIS		New York Telephone
1950	VZQUES GLORIA	New York Telephone
	BARTOLOMEI SANTIAGO	New York Telephone
	SQUILANTE LOUIS	New York Telephone
1947	SQUILANTE LOUIS	New York Telephone
1942	SQUILLANTE LOUIS	New York Telephone
1931	BAROCAS ISAAC	Manhattan and Bronx Directory Publishing Company Residential Directory
	BROWN SAML	Manhattan and Bronx Directory Publishing Company Residential Directory
	COHEN ABR	Manhattan and Bronx Directory Publishing Company Residential Directory
	COHEN LOUIS	Manhattan and Bronx Directory Publishing Company Residential Directory
	ELIAS LOUIS	Manhattan and Bronx Directory Publishing Company Residential Directory

FINDINGS

<u>Year</u>	<u>Uses</u>	<u>Source</u>
1931	UBERMAN JACOB	Manhattan and Bronx Directory Publishing Company Residential Directory
1927	BECKER JEANNE MISS R	New York Telephone

69 E 112 ST

<u>Year</u>	<u>Uses</u>	<u>Source</u>
1958	VALERA GERRY	New York Telephone
1956	VALERA GERRY GROCR	New York Telephone
1931	HARRIS CELIA	Manhattan and Bronx Directory Publishing Company Residential Directory
	BERLAND MAX	Manhattan and Bronx Directory Publishing Company Residential Directory

70 E 112 ST

<u>Year</u>	<u>Uses</u>	<u>Source</u>
1968	TORRES FRANKLIN	New York Telephone
	SANTOS VIRGINIA MRS	New York Telephone
	GORDON SAM REMNTS	New York Telephone
	GARCIA EFENA	New York Telephone
1963	GARCIA ELENA	New York Telephone
	GORDON SAM REMNTS	New York Telephone
	MORALES THOS	New York Telephone
	TORRES FRANKLIN	New York Telephone
1958	IRIZARRY ALICIA	New York Telephone
	IRIZARRY HENRY	New York Telephone
	MONTANEZ FRANCISCO	New York Telephone
	MORALES THOS B	New York Telephone
	GORDON SAM REMNANTS	New York Telephone
1956	GORDON SAM REMNANU	New York Telephone
1950	GORDON SAM REMNANTS	New York Telephone
	WASHINGTON DOUGLAS	New York Telephone
1931	ARCHERALD RAFAEL	Manhattan and Bronx Directory Publishing Company Residential Directory
1927	CIVETTINI A R	New York Telephone
	KELLER SAML R	New York Telephone

71 E 112 ST

<u>Year</u>	<u>Uses</u>	<u>Source</u>
1958	VILLEGAS JOS M	New York Telephone
	RIVERA MARIA MRS	New York Telephone
	PELLOT HIPOLITO	New York Telephone

FINDINGS

<u>Year</u>	<u>Uses</u>	<u>Source</u>
1958	MOJICA JOSE	New York Telephone
	MAYS WILLIE	New York Telephone
	HODGE HERMLNA NRSE	New York Telephone
	BAYRSN NICHOLAS	New York Telephone
	BORICUA RESTRNT	New York Telephone
	FERRER GREGORY	New York Telephone
	FERRER JULLTA	New York Telephone
	GREENE GEO	New York Telephone
1956	BONET JOSE	New York Telephone
	BORICUA RESTRNT	New York Telephone
	FERRER GREGORY	New York Telephone
	FERRER JULITA	New York Telephone
	HODGE HERMINA NRSE	New York Telephone
	LOPEZ MARY E	New York Telephone
	NOVIERO CLARA MRS	New York Telephone
	OCASIO JUSTO	New York Telephone
	RIVERA BENNY MT MKT	New York Telephone
	VILLEGAS JOS M	New York Telephone
1950	NELSON S RASTRNT	New York Telephone
	VILLEGAS JOS M	New York Telephone
	BONET JOSE	New York Telephone
	HODGE HERMINA NRSE	New York Telephone
1947	WORONER S RESTRNT	New York Telephone
	VILLA LEO	New York Telephone
1931	SAURA ANTONIO	Manhattan and Bronx Directory Publishing Company Residential Directory
	MARAMINSKY DAVID	Manhattan and Bronx Directory Publishing Company Residential Directory
	LOPEZ RAFAEL	Manhattan and Bronx Directory Publishing Company Residential Directory
	LEWIS MAE L	Manhattan and Bronx Directory Publishing Company Residential Directory
	CARDONA RALPH	Manhattan and Bronx Directory Publishing Company Residential Directory
	BLONCHET THOS G	Manhattan and Bronx Directory Publishing Company Residential Directory
	AYOLA GORL	Manhattan and Bronx Directory Publishing Company Residential Directory
1927	ZELIKOWITZ B FISH	New York Telephone
	SEEGER MURRAY R	New York Telephone
	EISENSTARK SAM BKRY	New York Telephone

FINDINGS

72 E 112 ST

<u>Year</u>	<u>Uses</u>	<u>Source</u>
1963	CARMAN	New York Telephone
	LUNCHEONETTE	New York Telephone
	MARTINEZ INEZ MRS	New York Telephone
	GILBERTO	New York Telephone
1958	MARTINEZ INEZ MRS	New York Telephone
	MARIN GILBERTO	New York Telephone
	GOLDMAN S & SONS CLTHN	New York Telephone
	COSTAS FELICITA	New York Telephone
	GARCIA ANTONIO	New York Telephone
	AYALA MIEVES	New York Telephone
1956	AYALA NIEVES	New York Telephone
	COSTAS FELICITA	New York Telephone
	GARCIA ANTONIO	New York Telephone
	MARTINEZ INEZ MRS	New York Telephone
	NAT & GEO LUNCHEONETTE	New York Telephone
	PHIPPS MILLICENT LPN	New York Telephone
1950	BIRCH ALBION	New York Telephone
1947	SHENKMAN N INCHNET	New York Telephone
1942	APPLEBAUM G STATNRY	New York Telephone
1938	BRAUNSTEIN W STATNRY	New York Telephone
1931	MATOS JOS	Manhattan and Bronx Directory Publishing Company Residential Directory
	GREEN MARY	Manhattan and Bronx Directory Publishing Company Residential Directory
	MORALES EUSEBIO	Manhattan and Bronx Directory Publishing Company Residential Directory
	TIRADO VINCENTE	Manhattan and Bronx Directory Publishing Company Residential Directory
	WHITE WM A PNTR DEP HOSP	Manhattan and Bronx Directory Publishing Company Residential Directory
1927	KULL MAX DAIRY PRODUCTS	New York Telephone

73 E 112 ST

<u>Year</u>	<u>Uses</u>	<u>Source</u>
1931	PENSA ANTONIO	Manhattan and Bronx Directory Publishing Company Residential Directory

74 E 112 ST

<u>Year</u>	<u>Uses</u>	<u>Source</u>
1927	RESNICK H STATNRY	New York Telephone

FINDINGS

75 E 112 ST

<u>Year</u>	<u>Uses</u>	<u>Source</u>
1968	HODGE RICHD	New York Telephone
1963	HODGE RICHD	New York Telephone
1958	MONTESI PETRA MRS	New York Telephone
	MOSES JOHN	New York Telephone
	ORTIZ ARGELLO	New York Telephone
	BROWN CARLOS U	New York Telephone
	CAMPOS SANTIAGO	New York Telephone
	HARRIS JAS	New York Telephone
	HERNANDEZ LCLIANO E 112	New York Telephone
	HODGE RICHD	New York Telephone
	IGLENIAS CRUZ MRS	New York Telephone
	MAXWELL TERENCE	New York Telephone
1956	BROWN CARLOS U	New York Telephone
	BURGADO JUANA MRS	New York Telephone
	CALDERON LUIS F	New York Telephone
	CAMPOS SANTIAGO	New York Telephone
	HERNANDEZ LUCIANO	New York Telephone
	HODGE RICHD	New York Telephone
	HOKE GLORIA	New York Telephone
	IGLESIAS CRUZ MRS	New York Telephone
	LEBRON VICTORIA MRS	New York Telephone
	MONTESI PETRA MRS	New York Telephone
	PERERRA LILLIAN MRS	New York Telephone
1950	CAMEAN JOHN	New York Telephone
	HERNANDEZ LUCIANO	New York Telephone
	KERKHOFFS ALICIA YMRS	New York Telephone
1947	HERNANDEZ LUCIANO	New York Telephone
1938	YOUNG D RUBBISH REMOVAL	New York Telephone
1931	DENBERG ESTELLE	Manhattan and Bronx Directory Publishing Company Residential Directory
	FIGUEROA CARMEN	Manhattan and Bronx Directory Publishing Company Residential Directory
	FIGUEROA CHAS E	Manhattan and Bronx Directory Publishing Company Residential Directory
	LAPP HENRY	Manhattan and Bronx Directory Publishing Company Residential Directory
	MODIANO SHOLEM	Manhattan and Bronx Directory Publishing Company Residential Directory
	RAMEREZ HUMBERTO	Manhattan and Bronx Directory Publishing Company Residential Directory

FINDINGS

<u>Year</u>	<u>Uses</u>	<u>Source</u>
1931	ROSENFELD GEO	Manhattan and Bronx Directory Publishing Company Residential Directory
	ROSENFELD JACK	Manhattan and Bronx Directory Publishing Company Residential Directory
	SHIFFMAN SARAH	Manhattan and Bronx Directory Publishing Company Residential Directory
	SNAPP DORA	Manhattan and Bronx Directory Publishing Company Residential Directory
	SNAPP MAX	Manhattan and Bronx Directory Publishing Company Residential Directory
	TROCHE MARGT	Manhattan and Bronx Directory Publishing Company Residential Directory
	TROCHE VICENTE	Manhattan and Bronx Directory Publishing Company Residential Directory
	WEINER NOAH	Manhattan and Bronx Directory Publishing Company Residential Directory
1927	BRAUNHEIM MOE R	New York Telephone
	LOWENSTEIN ALEX R	New York Telephone

77 E 112 ST

<u>Year</u>	<u>Uses</u>	<u>Source</u>
1931	ALDAMEY PAUL	Manhattan and Bronx Directory Publishing Company Residential Directory

83 E 112 ST

<u>Year</u>	<u>Uses</u>	<u>Source</u>
1968	CHEUNG KAM MOON	New York Telephone

84 E 112 ST

<u>Year</u>	<u>Uses</u>	<u>Source</u>
1958	BAERGA GELBERLO	New York Telephone

E 112ND

50 E 112ND

<u>Year</u>	<u>Uses</u>	<u>Source</u>
1931	Stein Danl engr Bd Transp	Manhattan and Bronx Directory Publishing Company Residential Directory
	Baron Wm	Manhattan and Bronx Directory Publishing Company Residential Directory
	Lewis Harold	Manhattan and Bronx Directory Publishing Company Residential Directory
	Palus Ralph	Manhattan and Bronx Directory Publishing Company Residential Directory

FINDINGS

<u>Year</u>	<u>Uses</u>	<u>Source</u>
1931	Ramons Pastor	Manhattan and Bronx Directory Publishing Company Residential Directory

51 E 112ND

<u>Year</u>	<u>Uses</u>	<u>Source</u>
1927	Spartan Water Works	New York Telephone

53 E 112ND

<u>Year</u>	<u>Uses</u>	<u>Source</u>
1931	Flores Qtointena	Manhattan and Bronx Directory Publishing Company Residential Directory
	Garcia Nicasio	Manhattan and Bronx Directory Publishing Company Residential Directory
	Nives Joquin	Manhattan and Bronx Directory Publishing Company Residential Directory
	Pedraza Manuel	Manhattan and Bronx Directory Publishing Company Residential Directory
	Rivera Rafael	Manhattan and Bronx Directory Publishing Company Residential Directory
	Rodriguez Santiago	Manhattan and Bronx Directory Publishing Company Residential Directory
	Trushin Belle	Manhattan and Bronx Directory Publishing Company Residential Directory
	Trushin Harry	Manhattan and Bronx Directory Publishing Company Residential Directory
1927	Youngeman Jacob	Manhattan and Bronx Directory Publishing Company Residential Directory
	Cohen A r	New York Telephone
	Cohen Benj D lwyr	New York Telephone
	Residence	New York Telephone
	Goodman L r	New York Telephone
	Klinger Max r	New York Telephone
	Kramer A r	New York Telephone
	Kramer Chas r	New York Telephone
	Nicastri Jos barber	New York Telephone
	Washington Barber Supp Co	New York Telephone

54 E 112ND

<u>Year</u>	<u>Uses</u>	<u>Source</u>
1931	Marxuach Juan	Manhattan and Bronx Directory Publishing Company Residential Directory
	Miranda Mike	Manhattan and Bronx Directory Publishing Company Residential Directory
	Marxuach Carmen	Manhattan and Bronx Directory Publishing Company Residential Directory

FINDINGS

<u>Year</u>	<u>Uses</u>	<u>Source</u>
1931	Lieberman Leon	Manhattan and Bronx Directory Publishing Company Residential Directory
	Lieberman Helen	Manhattan and Bronx Directory Publishing Company Residential Directory
	Bosowitz Jennie	Manhattan and Bronx Directory Publishing Company Residential Directory
	Bosowitz Phil	Manhattan and Bronx Directory Publishing Company Residential Directory
1927	Karow D ins	New York Telephone

55 E 112ND

<u>Year</u>	<u>Uses</u>	<u>Source</u>
1927	Oris Root Product Co	New York Telephone
	Lusterol Mfg Co	New York Telephone

56 E 112ND

<u>Year</u>	<u>Uses</u>	<u>Source</u>
1931	Hammer Robt	Manhattan and Bronx Directory Publishing Company Residential Directory
	Hammer Sarah	Manhattan and Bronx Directory Publishing Company Residential Directory
	Mintzer Benny	Manhattan and Bronx Directory Publishing Company Residential Directory
	Moyler Ridolph	Manhattan and Bronx Directory Publishing Company Residential Directory
	Safron Mollie	Manhattan and Bronx Directory Publishing Company Residential Directory
	Vayquez Ramon	Manhattan and Bronx Directory Publishing Company Residential Directory
	Torres Peter	Manhattan and Bronx Directory Publishing Company Residential Directory
1927	Pressner Israel r	New York Telephone

57 E 112ND

<u>Year</u>	<u>Uses</u>	<u>Source</u>
1931	Wishnow Saml	Manhattan and Bronx Directory Publishing Company Residential Directory
	Shapiro Saml	Manhattan and Bronx Directory Publishing Company Residential Directory
	Shenkman Saml	Manhattan and Bronx Directory Publishing Company Residential Directory
	Shenkman Isidore	Manhattan and Bronx Directory Publishing Company Residential Directory
	Shenkman Dora	Manhattan and Bronx Directory Publishing Company Residential Directory

FINDINGS

<u>Year</u>	<u>Uses</u>	<u>Source</u>
1931	Bluver Irving	Manhattan and Bronx Directory Publishing Company Residential Directory
	Bluver Jos	Manhattan and Bronx Directory Publishing Company Residential Directory
	Bluver Mollie	Manhattan and Bronx Directory Publishing Company Residential Directory
	Bluver Murray	Manhattan and Bronx Directory Publishing Company Residential Directory
	Braunstein Bernard	Manhattan and Bronx Directory Publishing Company Residential Directory
	Colon Julia	Manhattan and Bronx Directory Publishing Company Residential Directory
	Glaubach Isidore	Manhattan and Bronx Directory Publishing Company Residential Directory
	Glaubach Moses	Manhattan and Bronx Directory Publishing Company Residential Directory
	Goldman Louis	Manhattan and Bronx Directory Publishing Company Residential Directory
	Kittay Rebecca	Manhattan and Bronx Directory Publishing Company Residential Directory
	Marti Carmen	Manhattan and Bronx Directory Publishing Company Residential Directory
	Marti Jose	Manhattan and Bronx Directory Publishing Company Residential Directory
	Pinihas Albert	Manhattan and Bronx Directory Publishing Company Residential Directory
	Schultz Joseph	Manhattan and Bronx Directory Publishing Company Residential Directory
Seda Miguel G	Manhattan and Bronx Directory Publishing Company Residential Directory	
1927	Torchisky Mike	Manhattan and Bronx Directory Publishing Company Residential Directory
	Freizer Employ Agcy	New York Telephone
	Goldsmith S pntr decrtr	New York Telephone
	Lefkowitz Louis r	New York Telephone
	Siskind Isidore moving	New York Telephone

59 E 112ND

<u>Year</u>	<u>Uses</u>	<u>Source</u>
1927	Shapiro Meyer plmbr	New York Telephone

60 E 112ND

<u>Year</u>	<u>Uses</u>	<u>Source</u>
1934	Kelly A M sec G M Basford Co	R. L. Polk & Co.
1927	Gottesman Leo r	New York Telephone

FINDINGS

62 E 112ND

<u>Year</u>	<u>Uses</u>	<u>Source</u>
1931	Margolies Jack	Manhattan and Bronx Directory Publishing Company Residential Directory

63 E 112ND

<u>Year</u>	<u>Uses</u>	<u>Source</u>
1931	Balaber Abr	Manhattan and Bronx Directory Publishing Company Residential Directory
	Balaber John G	Manhattan and Bronx Directory Publishing Company Residential Directory
	Balaber Phil	Manhattan and Bronx Directory Publishing Company Residential Directory
	Balaber Rosie	Manhattan and Bronx Directory Publishing Company Residential Directory
	Colon Santiago	Manhattan and Bronx Directory Publishing Company Residential Directory
	Cruz Manuel	Manhattan and Bronx Directory Publishing Company Residential Directory
	Eladio Ortiz	Manhattan and Bronx Directory Publishing Company Residential Directory
	Ferrer Pablo	Manhattan and Bronx Directory Publishing Company Residential Directory
	Figureoa Miguel	Manhattan and Bronx Directory Publishing Company Residential Directory
	Fontany Benito	Manhattan and Bronx Directory Publishing Company Residential Directory
	Fontany Paula	Manhattan and Bronx Directory Publishing Company Residential Directory
	Fontany Ramon	Manhattan and Bronx Directory Publishing Company Residential Directory
	Pearborg Phil	Manhattan and Bronx Directory Publishing Company Residential Directory
	Miranda Joseph	Manhattan and Bronx Directory Publishing Company Residential Directory
	Marino Antonio	Manhattan and Bronx Directory Publishing Company Residential Directory
	Lopez Juan	Manhattan and Bronx Directory Publishing Company Residential Directory
	Jimenez Joaquin	Manhattan and Bronx Directory Publishing Company Residential Directory
	Gonzalez Magdaleno	Manhattan and Bronx Directory Publishing Company Residential Directory
	Galvano Isabelle	Manhattan and Bronx Directory Publishing Company Residential Directory
	Galvan Felipe	Manhattan and Bronx Directory Publishing Company Residential Directory
1927	Feferman Isidor pntr	New York Telephone

FINDINGS

<u>Year</u>	<u>Uses</u>	<u>Source</u>
1927	Friedman Solomon r	New York Telephone
	Rubenstein Eva Miss r	New York Telephone
	Briskin Wm cigars	New York Telephone
	Cohen Sol r	New York Telephone

64 E 112ND

<u>Year</u>	<u>Uses</u>	<u>Source</u>
1931	Brass Joseph	Manhattan and Bronx Directory Publishing Company Residential Directory
	Friedman Elias	Manhattan and Bronx Directory Publishing Company Residential Directory
	Gerson Chas	Manhattan and Bronx Directory Publishing Company Residential Directory
	Gerson Eva	Manhattan and Bronx Directory Publishing Company Residential Directory
	Jones John	Manhattan and Bronx Directory Publishing Company Residential Directory
	Cohen Davis	Manhattan and Bronx Directory Publishing Company Residential Directory
1927	Leiner Morris r	New York Telephone
	Gerson Jos r	New York Telephone

67 E 112ND

<u>Year</u>	<u>Uses</u>	<u>Source</u>
1931	Angel Diaz	Manhattan and Bronx Directory Publishing Company Residential Directory
	Bermudez Celeste	Manhattan and Bronx Directory Publishing Company Residential Directory
	Chachkes Berisch	Manhattan and Bronx Directory Publishing Company Residential Directory
	Dias Paul	Manhattan and Bronx Directory Publishing Company Residential Directory
	Duran Bienvenido A drftsmn Bd Ed	Manhattan and Bronx Directory Publishing Company Residential Directory
	Garcia Marcos	Manhattan and Bronx Directory Publishing Company Residential Directory
	Garcia Serafin	Manhattan and Bronx Directory Publishing Company Residential Directory
	Kleger Louis	Manhattan and Bronx Directory Publishing Company Residential Directory
	Kleger Saml	Manhattan and Bronx Directory Publishing Company Residential Directory
	Olmeda Enrique	Manhattan and Bronx Directory Publishing Company Residential Directory
	Painter Jacob	Manhattan and Bronx Directory Publishing Company Residential Directory

FINDINGS

<u>Year</u>	<u>Uses</u>	<u>Source</u>
1931	Seifert Saml	Manhattan and Bronx Directory Publishing Company Residential Directory
	Solo Regino	Manhattan and Bronx Directory Publishing Company Residential Directory
1927	Briskin Danny r	New York Telephone
	Brody & Papilsky painting	New York Telephone
	Jablonower Jos	New York Telephone
	Painter J r	New York Telephone
	Popilsky F	New York Telephone
	Seifert Sigmund cut glass	New York Telephone

68 E 112ND

<u>Year</u>	<u>Uses</u>	<u>Source</u>
1931	Uberman Jacob	Manhattan and Bronx Directory Publishing Company Residential Directory
	Elias Louis	Manhattan and Bronx Directory Publishing Company Residential Directory
	Cohen Louis	Manhattan and Bronx Directory Publishing Company Residential Directory
	Cohen Abr	Manhattan and Bronx Directory Publishing Company Residential Directory
	Brown Saml	Manhattan and Bronx Directory Publishing Company Residential Directory
	Barocas Isaac	Manhattan and Bronx Directory Publishing Company Residential Directory
1927	Becker Jeanne Miss r	New York Telephone

69 E 112ND

<u>Year</u>	<u>Uses</u>	<u>Source</u>
1931	Berland Max	Manhattan and Bronx Directory Publishing Company Residential Directory
	Harris Celia	Manhattan and Bronx Directory Publishing Company Residential Directory

70 E 112ND

<u>Year</u>	<u>Uses</u>	<u>Source</u>
1931	Archerald Rafael	Manhattan and Bronx Directory Publishing Company Residential Directory
1927	Civettini A r	New York Telephone
	Keller Saml r	New York Telephone

FINDINGS

71 E 112ND

<u>Year</u>	<u>Uses</u>	<u>Source</u>
1931	Maraminsky David	Manhattan and Bronx Directory Publishing Company Residential Directory
	Ayola Gori	Manhattan and Bronx Directory Publishing Company Residential Directory
	Blonchet Thos G	Manhattan and Bronx Directory Publishing Company Residential Directory
	Cardona Ralph	Manhattan and Bronx Directory Publishing Company Residential Directory
	Lewis Mae L	Manhattan and Bronx Directory Publishing Company Residential Directory
	Lopez Rafael	Manhattan and Bronx Directory Publishing Company Residential Directory
	Saura Antonio	Manhattan and Bronx Directory Publishing Company Residential Directory
1927	Eisenstark Sam bkry	New York Telephone
	Seeger Murray r	New York Telephone
	Zelikowitz B fish	New York Telephone

72 E 112ND

<u>Year</u>	<u>Uses</u>	<u>Source</u>
1931	Green Mary	Manhattan and Bronx Directory Publishing Company Residential Directory
	Matos Jos	Manhattan and Bronx Directory Publishing Company Residential Directory
	Morales Eusebio	Manhattan and Bronx Directory Publishing Company Residential Directory
	Tirado Vincente	Manhattan and Bronx Directory Publishing Company Residential Directory
	White Wm A pntr Dep Hosp	Manhattan and Bronx Directory Publishing Company Residential Directory
1927	Kull Max dairy products	New York Telephone

73 E 112ND

<u>Year</u>	<u>Uses</u>	<u>Source</u>
1931	Pensa Antonio	Manhattan and Bronx Directory Publishing Company Residential Directory

74 E 112ND

<u>Year</u>	<u>Uses</u>	<u>Source</u>
1927	Resnick H statnry	New York Telephone

FINDINGS

75 E 112ND

<u>Year</u>	<u>Uses</u>	<u>Source</u>
1931	Figueroa Chas E	Manhattan and Bronx Directory Publishing Company Residential Directory
	Weiner Noah	Manhattan and Bronx Directory Publishing Company Residential Directory
	Troche Vicente	Manhattan and Bronx Directory Publishing Company Residential Directory
	Troche Margt	Manhattan and Bronx Directory Publishing Company Residential Directory
	Snapp Max	Manhattan and Bronx Directory Publishing Company Residential Directory
	Snapp Dora	Manhattan and Bronx Directory Publishing Company Residential Directory
	Shiffman Sarah	Manhattan and Bronx Directory Publishing Company Residential Directory
	Rosenfeld Jack	Manhattan and Bronx Directory Publishing Company Residential Directory
	Rosenfeld Geo	Manhattan and Bronx Directory Publishing Company Residential Directory
	Ramerez Humberto	Manhattan and Bronx Directory Publishing Company Residential Directory
	Denberg Estelle	Manhattan and Bronx Directory Publishing Company Residential Directory
	Figueroa Carmen	Manhattan and Bronx Directory Publishing Company Residential Directory
	Lapp Henry	Manhattan and Bronx Directory Publishing Company Residential Directory
	Modiano Sholem	Manhattan and Bronx Directory Publishing Company Residential Directory
1927	Lowenstein Alex r	New York Telephone
	Braunheim Moe r	New York Telephone

77 E 112ND

<u>Year</u>	<u>Uses</u>	<u>Source</u>
1931	Aldamey Paul	Manhattan and Bronx Directory Publishing Company Residential Directory

E 112TH

50 E 112TH

<u>Year</u>	<u>Uses</u>	<u>Source</u>
1920	Gold Isidor Hebrew Natl Lunch & Delicatessen Co	R. L. Polk & Co.
	Elkind Abr Elkind & Gold	R. L. Polk & Co.
	Hebrew National Lunch & Delicatessen Co RTN Abr Elkind Isidor Gold	R. L. Polk & Co.

FINDINGS

<u>Year</u>	<u>Uses</u>	<u>Source</u>
1920	Karow Max	R. L. Polk & Co.
	Karowsky David tchr P S	R. L. Polk & Co.
	Stock Meyer clk	R. L. Polk & Co.
	Cohen Jos M	R. L. Polk & Co.
	Tepper Fine Isaac Gillis	R. L. Polk & Co.

51 E 112TH

<u>Year</u>	<u>Uses</u>	<u>Source</u>
1934	Spartan Water Wks Inc NY Morris Jacobowitz pres Abr Saltzman sec minerals	R. L. Polk & Co.
1923	Spartan Water Works Inc NY soda water	R. L. Polk & Co.
1920	Fischer Jacob tailor	R. L. Polk & Co.

52 E 112TH

<u>Year</u>	<u>Uses</u>	<u>Source</u>
1920	Strauss Herman	R. L. Polk & Co.

53 E 112TH

<u>Year</u>	<u>Uses</u>	<u>Source</u>
1934	Gibbs Albert gro	R. L. Polk & Co.
1920	Bobker Abr	R. L. Polk & Co.
	Bobker Ricke	R. L. Polk & Co.
	Cohen Abr slsmn	R. L. Polk & Co.
	Goldstein Mary Mrs	R. L. Polk & Co.
	Goodman Oscar Ess Gee Dress Co	R. L. Polk & Co.
	Haidt Abr Haidt & Riesman	R. L. Polk & Co.
	Kramer Abr ctr	R. L. Polk & Co.
	Kramer Benj ctr	R. L. Polk & Co.
	Lasky Louis guard	R. L. Polk & Co.
	Levine Jacob leather gds	R. L. Polk & Co.
	Marks Saml Ctr	R. L. Polk & Co.
	Riesman Isidor Haidt & Riesman	R. L. Polk & Co.
	Vento N barber	R. L. Polk & Co.
	Wallach Simon M	R. L. Polk & Co.

54 E 112TH

<u>Year</u>	<u>Uses</u>	<u>Source</u>
1920	Weinberg Benj metalwkr	R. L. Polk & Co.
	Strauss Irving plmbr	R. L. Polk & Co.
	Poustylnik Chas Pouastylnik & Chodosh	R. L. Polk & Co.

FINDINGS

<u>Year</u>	<u>Uses</u>	<u>Source</u>
1920	Pollick Wm Up to Date Dairy Lunch	R. L. Polk & Co.

55 E 112TH

<u>Year</u>	<u>Uses</u>	<u>Source</u>
1934	Donato Jos restr	R. L. Polk & Co.

56 E 112TH

<u>Year</u>	<u>Uses</u>	<u>Source</u>
1934	Maldonado Carmen Mrs	R. L. Polk & Co.
	Schweitzer Isaac Jennie shoe repr	R. L. Polk & Co.
1923	Duboff Sanl Home Hand Laundry	R. L. Polk & Co.
1920	Krantz Jos clk	R. L. Polk & Co.
	Schlachan Harry treas Kay Ess Button Mould Co Inc	R. L. Polk & Co.
	Schlakman Harry treas sec Am Iron Wire Works	R. L. Polk & Co.
	Siskind Isidore moving	R. L. Polk & Co.
	Yankowitz Benj opr	R. L. Polk & Co.

57 E 112TH

<u>Year</u>	<u>Uses</u>	<u>Source</u>
1934	Freizer R emp agcy	R. L. Polk & Co.
1923	Dunayer Aaron poultry	R. L. Polk & Co.
1920	Wernick Saml Wernick Bros	R. L. Polk & Co.
	Wernick Henry Wernick Bros	R. L. Polk & Co.
	Wald David	R. L. Polk & Co.
	Yankowitz Lena bkpr	R. L. Polk & Co.
	Barnett Abr Gachinsky & Barnett	R. L. Polk & Co.
	Brandenburg Hannah wid Louis	R. L. Polk & Co.
	Brandenburg Isaac	R. L. Polk & Co.
	Cohen Morris Progressive Watch Repairing Co	R. L. Polk & Co.
	Golub Saml cigarmkr	R. L. Polk & Co.
	Horn & Kamos Morris W Horn Jos Kamos dresses	R. L. Polk & Co.
	Lefkowitz Louis tailor Morris Feder	R. L. Polk & Co.
	Levine Sol bkpr	R. L. Polk & Co.
	Litz Nathan clothas clnr	R. L. Polk & Co.
	Mendelson Elias	R. L. Polk & Co.
	Mendelson Francis	R. L. Polk & Co.
	Mendelson Manuel Wolf Mendelson & Son	R. L. Polk & Co.

FINDINGS

<u>Year</u>	<u>Uses</u>	<u>Source</u>
1920	Mendelson Wolf Wolt Mendelson & Son	R. L. Polk & Co.
	Rothman Berj Progressive Bargain Store	R. L. Polk & Co.
	Schapiro Meyer	R. L. Polk & Co.
	Schneider Harry Weber Meshekow & Co	R. L. Polk & Co.
	Shapiro Meyer plmbr	R. L. Polk & Co.

59 E 112TH

<u>Year</u>	<u>Uses</u>	<u>Source</u>
1920	Shapiro M plmbr	R. L. Polk & Co.

60 E 112TH

<u>Year</u>	<u>Uses</u>	<u>Source</u>
1934	Eminott Marion sten Curtis Pub Co	R. L. Polk & Co.
	Ryder R W treas Air Reduction Co	R. L. Polk & Co.

62 E 112TH

<u>Year</u>	<u>Uses</u>	<u>Source</u>
1934	Velez Jose Jaclnia gro	R. L. Polk & Co.
1920	Berkowitz Hyman pntr	R. L. Polk & Co.
	Cohen Sigmund sec Harlem Cruller & Doughnut Bakery Inc	R. L. Polk & Co.
	Sivernofsky Morris	R. L. Polk & Co.

63 E 112TH

<u>Year</u>	<u>Uses</u>	<u>Source</u>
1923	Cohen A butcher	R. L. Polk & Co.
1920	Harlem Crockery Co RTN Louis Wiener	R. L. Polk & Co.
	Friedman Sol Leff & Friedman	R. L. Polk & Co.
	Burker Nathan	R. L. Polk & Co.
	Lemmerman Jos	R. L. Polk & Co.
	Burker Irving	R. L. Polk & Co.
	Wiener Louis Harlem Crockery Co	R. L. Polk & Co.
	Sokoloff Barnett treas Acme Costume Co Inc	R. L. Polk & Co.
	Lewis Sol tailor	R. L. Polk & Co.

64 E 112TH

<u>Year</u>	<u>Uses</u>	<u>Source</u>
1920	Cohen David prosser	R. L. Polk & Co.
	Friedman Elias	R. L. Polk & Co.
	Guckian Jas V police	R. L. Polk & Co.

FINDINGS

<u>Year</u>	<u>Uses</u>	<u>Source</u>
1920	Hassid Jacob Ever Ready Skirt Co	R. L. Polk & Co.
	Moses Saul slsmn	R. L. Polk & Co.
	Weinberg Abr clk	R. L. Polk & Co.
	Atherton Alwyn	R. L. Polk & Co.
	Amster Jacob Sterling Metal Products Co	R. L. Polk & Co.

67 E 112TH

<u>Year</u>	<u>Uses</u>	<u>Source</u>
1934	Seifert Sigmund glassware	R. L. Polk & Co.
1923	Offerman Sadie mlnry	R. L. Polk & Co.
	Belmar Window Cleaning Co RTN Abr Seifert	R. L. Polk & Co.
1920	Heubsher Saml restr	R. L. Polk & Co.
	International Vault Light Construction Co RTN Mever Goldberg	R. L. Polk & Co.
	Lamerman Nathan	R. L. Polk & Co.
	Leiner Moiris tailor	R. L. Polk & Co.
	Offerman Max mlnr	R. L. Polk & Co.
	Seifert Abr	R. L. Polk & Co.
	Simon Benj mgr	R. L. Polk & Co.
	Goldberg Meyer International Vault Light Construction Co	R. L. Polk & Co.
	Greenfield Israel	R. L. Polk & Co.

68 E 112TH

<u>Year</u>	<u>Uses</u>	<u>Source</u>
1923	Krals Novelty Shoe Co Inc NY Wm Kral pres Hy Kral sec shoes	R. L. Polk & Co.
1920	Uberman Jakob	R. L. Polk & Co.
	Oberman Hyman furrier	R. L. Polk & Co.
	Kauffman Harry clk PO	R. L. Polk & Co.
	Gertler Sol electn	R. L. Polk & Co.
	Feinstein Saml pres Union Broach Co h Bronx	R. L. Polk & Co.
	Feinstein Saml fruits	R. L. Polk & Co.

69 E 112TH

<u>Year</u>	<u>Uses</u>	<u>Source</u>
1934	Abowitz Morris Esther meats	R. L. Polk & Co.
1920	Imbraman David Schneider & Imbraman	R. L. Polk & Co.
	Precker Lena wid Jos sal	R. L. Polk & Co.

FINDINGS

70 E 112TH

<u>Year</u>	<u>Uses</u>	<u>Source</u>
1920	Pepe Vincent prod	R. L. Polk & Co.

71 E 112TH

<u>Year</u>	<u>Uses</u>	<u>Source</u>
1923	Zelikowitz B fish	R. L. Polk & Co.
1920	Ruhei Isidore	R. L. Polk & Co.
	Zelikowitz Abr fish	R. L. Polk & Co.
	Bliss Jacob pdlr	R. L. Polk & Co.
	Rubin Louis mgr	R. L. Polk & Co.
	Cooper Max opr	R. L. Polk & Co.
	Haberman Jos	R. L. Polk & Co.
	Liss Harry	R. L. Polk & Co.
	Price Morris baker	R. L. Polk & Co.

72 E 112TH

<u>Year</u>	<u>Uses</u>	<u>Source</u>
1920	White Wm printer Dept P C	R. L. Polk & Co.

73 E 112TH

<u>Year</u>	<u>Uses</u>	<u>Source</u>
1920	White Wm F pres White Investing Co h Hotel Robt Fulton	R. L. Polk & Co.
	Benson Maurice ctr	R. L. Polk & Co.
	White Wm F pntr	R. L. Polk & Co.

74 E 112TH

<u>Year</u>	<u>Uses</u>	<u>Source</u>
1934	Joskowitz Jacob Fannie meats	R. L. Polk & Co.

75 E 112TH

<u>Year</u>	<u>Uses</u>	<u>Source</u>
1920	Scheid Jos gro	R. L. Polk & Co.
	Rothman Benj drygds	R. L. Polk & Co.
	Roskosh Saml sec Circle Paper Box Co	R. L. Polk & Co.
	Rosenberg Nathan dry gds	R. L. Polk & Co.
	Ratner Isidor delicatessen	R. L. Polk & Co.
	Fein Morris	R. L. Polk & Co.
	Kornheiser Hy hemstitching	R. L. Polk & Co.
	Gordes Sol slsmn	R. L. Polk & Co.

FINDINGS

<u>Year</u>	<u>Uses</u>	<u>Source</u>
1920	Fine Morris pres Fine & Baff Inc	R. L. Polk & Co.
	Fine Ida treas Fine & Baff Inc	R. L. Polk & Co.
	Levy Jacob	R. L. Polk & Co.

83 E 112TH

<u>Year</u>	<u>Uses</u>	<u>Source</u>
1920	Brown David L tailor	R. L. Polk & Co.

85 E 112TH

<u>Year</u>	<u>Uses</u>	<u>Source</u>
1920	Schwartz Abr sec Sigmund Schwartz Co	R. L. Polk & Co.
	Schwartz Abr sec treas Gibraltar Textile Co h Cedarhurst LI	R. L. Polk & Co.

E 112TH H DO

53 E 112TH H DO

<u>Year</u>	<u>Uses</u>	<u>Source</u>
1923	Blind Saml barber	R. L. Polk & Co.

54 E 112TH H DO

<u>Year</u>	<u>Uses</u>	<u>Source</u>
1923	Karow D ins	R. L. Polk & Co.

59 E 112TH H DO

<u>Year</u>	<u>Uses</u>	<u>Source</u>
1923	Shapiro Meyer plmbr	R. L. Polk & Co.

67 E 112TH H DO

<u>Year</u>	<u>Uses</u>	<u>Source</u>
1923	Brady & Popilsky painting	R. L. Polk & Co.
	Seifert S glass	R. L. Polk & Co.
1920	Seifert Sigmund cut glass	R. L. Polk & Co.

E 112TH ST

55 E 112TH ST

<u>Year</u>	<u>Uses</u>	<u>Source</u>
2006	No Current Listing	Hill-Donnelly Information Services

FINDINGS

E 112th St

65 E 112th St

<u>Year</u>	<u>Uses</u>	<u>Source</u>
2014	JUSTYNIQUE CATERING	EDR Digital Archive
	EAST HARLEM TITANS INC	EDR Digital Archive
	SKH HOLDINGS LLC	EDR Digital Archive
	JUSTYNIQUE CATERING	EDR Digital Archive
	EAST HARLEM TITANS INC	EDR Digital Archive
	LEISURE TOURS INTL LLC	EDR Digital Archive
	FIELDS FELLOWSHIP CLUB INC	EDR Digital Archive
	QUIET STORM ENTERPRISE	EDR Digital Archive
	LEISURE TOURS INTL LLC	EDR Digital Archive
	QUIET STORM ENTERPRISE	EDR Digital Archive
	FIELDS FELLOWSHIP CLUB INC	EDR Digital Archive
2010	SKH HOLDINGS LLC	EDR Digital Archive
	MILDRED JONES	EDR Digital Archive
	GOSPEL MISSIONAY BAPTIST	EDR Digital Archive
	TAFT TENANTS ORGANIZATION INC	EDR Digital Archive
	LUZ MARIA RIVERA	EDR Digital Archive
	QUIET STORM ENTERPRISE	EDR Digital Archive
	FIELDS FELLOWSHIP CLUB INC	EDR Digital Archive
	QUIET STORM ENTERPRISE	EDR Digital Archive
	FIELDS FELLOWSHIP CLUB INC	EDR Digital Archive
	EAST HARLEM TITANS INC	EDR Digital Archive
	JUSTYNIQUE CATERING	EDR Digital Archive
	MILDRED JONES	EDR Digital Archive
	GOSPEL MISSIONAY BAPTIST	EDR Digital Archive
	TAFT TENANTS ORGANIZATION INC	EDR Digital Archive
	LUZ MARIA RIVERA	EDR Digital Archive
EAST HARLEM TITANS INC	EDR Digital Archive	
JUSTYNIQUE CATERING	EDR Digital Archive	

E 112TH ST

65 E 112TH ST

<u>Year</u>	<u>Uses</u>	<u>Source</u>
2006	Number 4 F h Deluna Orlando	Hill-Donnelly Information Services
	Number 8 F h Desilva Alice Mrs Av	Hill-Donnelly Information Services
	Number 11 C h Diop Abdourahmane	Hill-Donnelly Information Services

FINDINGS

<u>Year</u>	<u>Uses</u>	<u>Source</u>
2006	Number 17D Dolberry Genoveva A	Hill-Donnelly Information Services
	Number 7 H h Fanniel Margie	Hill-Donnelly Information Services
	Number 9 J Furiow Joann AO	Hill-Donnelly Information Services
	Number 4 C h Gonzalez Carmen AO	Hill-Donnelly Information Services
	Number 11 E h Granizo Dora A	Hill-Donnelly Information Services
	Number 128 Green Tanya V	Hill-Donnelly Information Services
	Number 4 H Guzman Maria A	Hill-Donnelly Information Services
	Number 11D h Hawk B Ao	Hill-Donnelly Information Services
	Henriquez V v	Hill-Donnelly Information Services
	Number 10 K h Herbert Mercedes M A	Hill-Donnelly Information Services
	Number 13 C Hickey William	Hill-Donnelly Information Services
	Number 10D h Hill Luvenia AO	Hill-Donnelly Information Services
	Number 19 H Jones Hester A	Hill-Donnelly Information Services
	Number 3 E h Lee Mary Eliz s	Hill-Donnelly Information Services
	Number 14 A h U Qang v	Hill-Donnelly Information Services
	Number 3D h Uorens Ernestine Ao	Hill-Donnelly Information Services
	Number 16 E Lomax Otto A	Hill-Donnelly Information Services
	Number 19 E Lopez Daniel Av	Hill-Donnelly Information Services
	Number 17 K Lopez Tasha v V	Hill-Donnelly Information Services
	Number 6D h Lucca Ana R	Hill-Donnelly Information Services
	Number 2 E h Martin Robert F Av	Hill-Donnelly Information Services
	Martinez Emilio	Hill-Donnelly Information Services
	Number 1 J h Martinez M	Hill-Donnelly Information Services
	Number 68 h Marzan V v	Hill-Donnelly Information Services
	Mccabe K	Hill-Donnelly Information Services
	Mcknight Latonia V	Hill-Donnelly Information Services
	Number 10 A h Molina Maritza	Hill-Donnelly Information Services
	Number 9 B h Morales H	Hill-Donnelly Information Services
	Number 3 G h Muriel P A	Hill-Donnelly Information Services
	Negron Jose	Hill-Donnelly Information Services
	Negron Tulo	Hill-Donnelly Information Services
	Number 6 G h Ortiz Ana Rosa A	Hill-Donnelly Information Services
	Number 130 h Ortiz C A	Hill-Donnelly Information Services
	Number 2 K h Ortiz David v	Hill-Donnelly Information Services
	Number 108 h Pina Elizabeth	Hill-Donnelly Information Services
	Number 15 K h Pryor Doretha Av	Hill-Donnelly Information Services
	Number 19 K Quesada Maritza	Hill-Donnelly Information Services
	Number 19 B Ramirez Isalas A	Hill-Donnelly Information Services

FINDINGS

<u>Year</u>	<u>Uses</u>	<u>Source</u>
2006	Number 16 G Reagans Edna A	Hill-Donnelly Information Services
	Number 12 G h Reyes	Hill-Donnelly Information Services
	Rivera John	Hill-Donnelly Information Services
	Multi Unit Address	Hill-Donnelly Information Services
	Number 5 F h Alye L Ao	Hill-Donnelly Information Services
	Number 15 G Anderson K	Hill-Donnelly Information Services
	Wilson I	Hill-Donnelly Information Services
	Number 5 H Wilson Ruby Av	Hill-Donnelly Information Services
	Number 58 h Wiltshire Alan	Hill-Donnelly Information Services
	Number 12 Ch Wright Rita D Mrs A	Hill-Donnelly Information Services
	Wright William	Hill-Donnelly Information Services
	Rivera Luz	Hill-Donnelly Information Services
	Number 2 F Rivera Luz Mana Av	Hill-Donnelly Information Services
	Number 178 Rivers Wyona v	Hill-Donnelly Information Services
	Number 14 E Robinson Azalee Mrs	Hill-Donnelly Information Services
	Number 2 A h Robinson Charles E Avo	Hill-Donnelly Information Services
	Number 38 h Rodr Iiguez Emerita A	Hill-Donnelly Information Services
	Number 18 C Roman Teresa	Hill-Donnelly Information Services
	Number 14 F Rowe Ida A	Hill-Donnelly Information Services
	Number 53 Santos Sabrina AV	Hill-Donnelly Information Services
	Number 6 F h Smith Charles J Av	Hill-Donnelly Information Services
	Smith Jonathan	Hill-Donnelly Information Services
	Taft Youth Action Ctr	Hill-Donnelly Information Services
	Number 15 C Thompson Teresa A Mrs	Hill-Donnelly Information Services
	Number 19 A Tirade Hilda	Hill-Donnelly Information Services
	Number 8 H h Torres Ursula AV	Hill-Donnelly Information Services
	Universal Elevator	Hill-Donnelly Information Services
	h Veg Gria Gv	Hill-Donnelly Information Services
	Number 19 C Ve= ez Ana R A	Hill-Donnelly Information Services
	Number 3 F Walker Tashina V	Hill-Donnelly Information Services
	Number 148 h Williams Sunra v	Hill-Donnelly Information Services
	Aponte George	Hill-Donnelly Information Services
	Number 2 J Bentez Socorro Mrs A	Hill-Donnelly Information Services
	Number 5 E h Benuhan Robert W oo	Hill-Donnelly Information Services
	Number 3 A U Bradshaw Ann R Mrs A	Hill-Donnelly Information Services
	h Branch Margaret Av	Hill-Donnelly Information Services
	Brown Gayle	Hill-Donnelly Information Services
	Number 18 K h Brugeris Ernest v s	Hill-Donnelly Information Services

FINDINGS

<u>Year</u>	<u>Uses</u>	<u>Source</u>
2006	Number 6 H h Candelario Norma AV	Hill-Donnelly Information Services
	Number 5 K Canty C v	Hill-Donnelly Information Services
	Number 1 C h Castro Marco & Norma A	Hill-Donnelly Information Services
	Number 78 h Caveness James Jr AV	Hill-Donnelly Information Services
	Number 118 Collado Ysabel Maria	Hill-Donnelly Information Services
	Number 5 C h Concepcion Josefa Ao	Hill-Donnelly Information Services
	Number 6 E h Cook Reggie B Ao 8s	Hill-Donnelly Information Services
	Corona Clara Ao	Hill-Donnelly Information Services
	Cruz A E	Hill-Donnelly Information Services
	Cruz V	Hill-Donnelly Information Services
	Number 5 F Cuadrado Raymond v	Hill-Donnelly Information Services
	Number 4 G h Davis Enida	Hill-Donnelly Information Services
	Number 15 A Dejesus Michelle	Hill-Donnelly Information Services
	2000	3G P MURIEL
6K TULIO NEGRON		Cole Information Services
VIRGINIA NEGRON		Cole Information Services
ANA R ORTIZ		Cole Information Services
C ORTIZ		Cole Information Services
ELIZABETH ORTIZ		Cole Information Services
11E GLORIA OXIOS		Cole Information Services
MATEO PARRILLA		Cole Information Services
15K DORETHA PRYOR		Cole Information Services
MARITZA QUESADA		Cole Information Services
TERRY QUINONES		Cole Information Services
19B ISAIAS RAMIREZ		Cole Information Services
CARMEN RAMOS		Cole Information Services
EDNA REAGANS		Cole Information Services
REDD C REALITY		Cole Information Services
13C EDWARD REESE		Cole Information Services
JOSEPH REYES		Cole Information Services
7J JOHN RIVERA		Cole Information Services
7J JOSE RIVERA		Cole Information Services
LUZ M RIVERA		Cole Information Services
WYONA RIVERS		Cole Information Services
CHARLES E ROBINSON		Cole Information Services
MARY ROBINSON	Cole Information Services	
19G ADLEE ROSA	Cole Information Services	
IDA ROWE	Cole Information Services	

FINDINGS

<u>Year</u>	<u>Uses</u>	<u>Source</u>
2000	9G RUBEN SANTIAGO	Cole Information Services
	SABRINA SANTOS	Cole Information Services
	CHARLES J SMITH	Cole Information Services
	3J BLONDELLE SWIFT	Cole Information Services
	9F CHARLES TAIT	Cole Information Services
	15C TERESSA A THOMPSON	Cole Information Services
	19A HILDA TIRADO	Cole Information Services
	PAUL TIRADO	Cole Information Services
	6G EDDA TORO	Cole Information Services
	ABRAHAM TORRES	Cole Information Services
	2B JUDY TORRES	Cole Information Services
	9C G VEGUERIA	Cole Information Services
	15E LENORA WATSON	Cole Information Services
	6E FRANCIS WILLIAMS	Cole Information Services
	8K RUBY WILSON	Cole Information Services
	5B ALAN WILTSHIRE	Cole Information Services
	12C RITA D WRIGHT	Cole Information Services
	TAFT HUD TOP	Cole Information Services
	TAFT YTH ACTN CTR	Cole Information Services
	5F L ALYE	Cole Information Services
	2J SOCORRO BENITEZ	Cole Information Services
	ROBERT W BENUHAN	Cole Information Services
	3A ANNE R BRADSHAW	Cole Information Services
	6F BEVERLY BRITTEN	Cole Information Services
	18K ERNEST BRUGUERAS	Cole Information Services
	9G NORMA CANDELARIO	Cole Information Services
	F CARTAGENA	Cole Information Services
	1C MARCO CASTRO	Cole Information Services
	7B JAMES CAVENESS JR	Cole Information Services
	YSABEL M COLLADO	Cole Information Services
	5C JOSEFA CONCEPCION	Cole Information Services
	4G NICHOLAS COSME	Cole Information Services
	YANIRA DE JESUS	Cole Information Services
	E A DELCARMEN	Cole Information Services
	ORLANDO DELUNA	Cole Information Services
	8F ALICE DESILVA	Cole Information Services
	MILAGROS FIGUEROA	Cole Information Services
	17F CRUZ FLORES	Cole Information Services

FINDINGS

<u>Year</u>	<u>Uses</u>	<u>Source</u>
2000	EMILIA FLORES	Cole Information Services
	10C MARY FORD	Cole Information Services
	19C BENILDA GARCIA	Cole Information Services
	9A CARMEN GONZALEZ	Cole Information Services
	9F H GOODY	Cole Information Services
	DORA GRANIZO	Cole Information Services
	DANIELLE GRAY	Cole Information Services
	TANYA GREEN	Cole Information Services
	8E J GUNN	Cole Information Services
	CECIL HEMWATEE	Cole Information Services
	10K MERCEDES M HERBERT	Cole Information Services
	DAMAICA F IRISH	Cole Information Services
	17H HESTER JONES	Cole Information Services
	ERNESTINE LLORENS	Cole Information Services
	OTTO LOMAX	Cole Information Services
	ANA R LUCCA	Cole Information Services
	ROBERT F MARTIN	Cole Information Services
	12A EMILIO MARTINEZ	Cole Information Services
	MIGNA MARTINEZ	Cole Information Services
	9B H MORALES	Cole Information Services

72 E 112TH ST

<u>Year</u>	<u>Uses</u>	<u>Source</u>
2006	Cuero Deyanira	Hill-Donnelly Information Services

80 E 112TH ST

<u>Year</u>	<u>Uses</u>	<u>Source</u>
2006	No Current Listing	Hill-Donnelly Information Services

East 111th Street

91 East 111th Street

<u>Year</u>	<u>Uses</u>	<u>Source</u>
1931	Morales Danl	Manhattan and Bronx Directory Publishing Company Residential Directory

FINDINGS

East 112th Street

40 East 112th Street

<u>Year</u>	<u>Uses</u>	<u>Source</u>
1934	Rodriquez Sabas Aarelina barber	R. L. Polk & Co.
1923	Oriental Soda Water Mfg Co RTN Leon Lazar	R. L. Polk & Co.
	Nazers Embroidery Works TNMorris Nazer	R. L. Polk & Co.
1920	Forer David	R. L. Polk & Co.
	Kram Leo	R. L. Polk & Co.
	Goluboff Wm I agt N Y Life Ins Co	R. L. Polk & Co.
	Goludoff Wm I	R. L. Polk & Co.
	Lifschitz Morris Royal Button Co	R. L. Polk & Co.
	Marks Rudolph	R. L. Polk & Co.
	Mayer Moses	R. L. Polk & Co.
	Nazer Morris Nazers Embroidery Wks	R. L. Polk & Co.
	Nazers Embroidery Wks TN Morris Nazer	R. L. Polk & Co.

MADISON AVE

1679 MADISON AVE

<u>Year</u>	<u>Uses</u>	<u>Source</u>
2014	PEQUENA GROCERY STORE	EDR Digital Archive
	TAFT DELI CORP	EDR Digital Archive
2010	PEQUENA GROCERY STORE	EDR Digital Archive
	COLORS	EDR Digital Archive
	TAFT DELI CORP	EDR Digital Archive

Madison Avenue

1679 Madison Avenue

<u>Year</u>	<u>Uses</u>	<u>Source</u>
2006	Madison Grocery Food Corp	Hill-Donnelly Information Services
	Pequena Grocery Store I R	Hill-Donnelly Information Services
2000	BIENVENIDO JIMENEZ	Cole Information Services
	PEQUENA GROC STR	Cole Information Services
	THE COLORS	Cole Information Services
	DARISON GROC INC	Cole Information Services
1998	DARISON GROCERY INC	NYNEX Telephone
	PEQUENA GROCERY STORE	NYNEX Telephone

FINDINGS

<u>Year</u>	<u>Uses</u>	<u>Source</u>
1988	MARTINEZ EDGAR	NYNEX Telephone
1978	J CLUB INC	New York Telephone
	REINHARDT HAROLD D DDS OFC	New York Telephone
	RIVERA MATILDE	New York Telephone
1973	J CLUB INC	New York Telephone
	MARTINEZ ROSE E	New York Telephone
	REINHARDT HAROLD D DD S OFC	New York Telephone
	RIVERA MATILDE	New York Telephone
1968	SOTO FLORIST SHOP	New York Telephone
	RIVERA MATILDE	New York Telephone
	J CLUB INC	New York Telephone
	JARDIN TROPICAL FLORIST	New York Telephone
1963	JARDIN TROPICAL FLORIST	New York Telephone
	SOTO FLORIST SHOP	New York Telephone
1958	SOTO JARDIN TROPICAL	New York Telephone
1956	SOTO JARDIN TROPICAL	New York Telephone
	HOFFMAN PHILIP M ATTY	New York Telephone
	SNYDER & HOFFMAN ATTYS	New York Telephone
1950	J & C NOVELTY	New York Telephone
1947	J & C NOVELTY	New York Telephone
1942	TEICHER FRANK CARPNTR	New York Telephone
1938	TEICHER FRANK CARPNTR	New York Telephone
	FELDMAN HARDWOOD FLOORING CO	New York Telephone
	SAAL HENRY TINSMITH	New York Telephone

FINDINGS

TARGET PROPERTY: ADDRESS NOT IDENTIFIED IN RESEARCH SOURCE

The following Target Property addresses were researched for this report, and the addresses were not identified in the research source.

Address Researched

E 112th Street

Address Not Identified in Research Source

2014, 2010, 2006, 2000, 1998, 1996, 1993, 1988, 1983, 1978

ADJOINING PROPERTY: ADDRESSES NOT IDENTIFIED IN RESEARCH SOURCE

The following Adjoining Property addresses were researched for this report, and the addresses were not identified in research source.

Address Researched

1679 MADISON AVE

1679 Madison Avenue

40 East 112th Street

50 E 112 ST

50 E 112ND

50 E 112TH

51 E 112 ST

51 E 112ND

51 E 112TH

52 E 112TH

53 E 112 ST

53 E 112ND

53 E 112TH

53 E 112TH H DO

54 E 112 ST

54 E 112ND

54 E 112TH

Address Not Identified in Research Source

2006, 2000, 1998, 1996, 1993, 1988, 1983, 1978, 1973, 1968, 1963, 1958, 1956, 1950, 1947, 1942, 1938, 1934, 1931, 1927, 1923, 1920

2014, 2010, 1996, 1993, 1983, 1934, 1931, 1927, 1923, 1920

2014, 2010, 2006, 2000, 1998, 1996, 1993, 1988, 1983, 1978, 1973, 1968, 1963, 1958, 1956, 1950, 1947, 1942, 1938, 1931, 1927

2014, 2010, 2006, 2000, 1998, 1996, 1993, 1988, 1978, 1973, 1968, 1947, 1942, 1938, 1934, 1927, 1923, 1920

2014, 2010, 2006, 2000, 1998, 1996, 1993, 1988, 1983, 1978, 1973, 1968, 1963, 1958, 1956, 1950, 1947, 1942, 1938, 1934, 1927, 1923, 1920

2014, 2010, 2006, 2000, 1998, 1996, 1993, 1988, 1983, 1978, 1973, 1968, 1963, 1958, 1956, 1950, 1947, 1942, 1938, 1934, 1931, 1927, 1923

2014, 2010, 2006, 2000, 1998, 1996, 1993, 1988, 1983, 1978, 1973, 1968, 1963, 1958, 1956, 1950, 1947, 1942, 1938, 1934, 1931, 1923, 1920

2014, 2010, 2006, 2000, 1998, 1996, 1993, 1988, 1983, 1978, 1973, 1968, 1963, 1958, 1956, 1950, 1947, 1942, 1938, 1934, 1931, 1923, 1920

2014, 2010, 2006, 2000, 1998, 1996, 1993, 1988, 1983, 1978, 1973, 1968, 1963, 1958, 1956, 1950, 1947, 1942, 1938, 1931, 1927

2014, 2010, 2006, 2000, 1998, 1996, 1993, 1988, 1983, 1978, 1973, 1968, 1963, 1958, 1956, 1950, 1947, 1942, 1938, 1934, 1931, 1927, 1923

2014, 2010, 2006, 2000, 1998, 1996, 1993, 1988, 1983, 1978, 1973, 1968, 1963, 1942, 1938, 1934, 1923, 1920

2014, 2010, 2006, 2000, 1998, 1996, 1993, 1988, 1983, 1978, 1973, 1968, 1963, 1958, 1956, 1950, 1947, 1942, 1938, 1934, 1923, 1920

2014, 2010, 2006, 2000, 1998, 1996, 1993, 1988, 1983, 1978, 1973, 1968, 1963, 1958, 1956, 1950, 1947, 1942, 1938, 1931, 1927, 1923

2014, 2010, 2006, 2000, 1998, 1996, 1993, 1988, 1983, 1978, 1973, 1968, 1963, 1958, 1956, 1950, 1947, 1942, 1938, 1934, 1931, 1927, 1920

2014, 2010, 2006, 2000, 1998, 1996, 1993, 1988, 1983, 1978, 1973, 1968, 1963, 1958, 1956, 1950, 1947, 1942, 1938, 1934, 1923, 1920

2014, 2010, 2006, 2000, 1998, 1996, 1993, 1988, 1983, 1978, 1973, 1968, 1963, 1958, 1956, 1950, 1947, 1942, 1938, 1934, 1923, 1920

2014, 2010, 2006, 2000, 1998, 1996, 1993, 1988, 1983, 1978, 1973, 1968, 1963, 1958, 1956, 1950, 1947, 1942, 1938, 1934, 1931, 1927, 1923

FINDINGS

Address Researched

Address Not Identified in Research Source

54 E 112TH H DO	2014, 2010, 2006, 2000, 1998, 1996, 1993, 1988, 1983, 1978, 1973, 1968, 1963, 1958, 1956, 1950, 1947, 1942, 1938, 1934, 1931, 1927, 1920
55 E 112 ST	2014, 2010, 2006, 2000, 1998, 1996, 1993, 1988, 1983, 1973, 1968, 1963, 1958, 1950, 1947, 1938, 1934, 1931, 1923, 1920
55 E 112ND	2014, 2010, 2006, 2000, 1998, 1996, 1993, 1988, 1983, 1978, 1973, 1968, 1963, 1958, 1956, 1950, 1947, 1942, 1938, 1934, 1931, 1923, 1920
55 E 112TH	2014, 2010, 2006, 2000, 1998, 1996, 1993, 1988, 1983, 1978, 1973, 1968, 1963, 1958, 1956, 1950, 1947, 1942, 1938, 1931, 1927, 1923, 1920
55 E 112TH ST	2014, 2010, 2000, 1998, 1996, 1993, 1988, 1983, 1978, 1973, 1968, 1963, 1958, 1956, 1950, 1947, 1942, 1938, 1934, 1931, 1927, 1923, 1920
56 E 112 ST	2014, 2010, 2006, 2000, 1998, 1996, 1993, 1988, 1983, 1978, 1973, 1947, 1934, 1923, 1920
56 E 112ND	2014, 2010, 2006, 2000, 1998, 1996, 1993, 1988, 1983, 1978, 1973, 1968, 1963, 1958, 1956, 1950, 1947, 1942, 1938, 1934, 1923, 1920
56 E 112TH	2014, 2010, 2006, 2000, 1998, 1996, 1993, 1988, 1983, 1978, 1973, 1968, 1963, 1958, 1956, 1950, 1947, 1942, 1938, 1931, 1927
57 E 112 ST	2014, 2010, 2006, 2000, 1998, 1996, 1993, 1988, 1983, 1978, 1973, 1968, 1963, 1938, 1934, 1923, 1920
57 E 112ND	2014, 2010, 2006, 2000, 1998, 1996, 1993, 1988, 1983, 1978, 1973, 1968, 1963, 1958, 1956, 1950, 1947, 1942, 1938, 1934, 1923, 1920
57 E 112TH	2014, 2010, 2006, 2000, 1998, 1996, 1993, 1988, 1983, 1978, 1973, 1968, 1963, 1958, 1956, 1950, 1947, 1942, 1938, 1931, 1927
58 E 112 ST	2014, 2010, 2006, 2000, 1998, 1996, 1993, 1988, 1983, 1978, 1973, 1968, 1963, 1956, 1950, 1947, 1942, 1938, 1934, 1931, 1927, 1923, 1920
59 E 112 ST	2014, 2010, 2006, 2000, 1998, 1996, 1993, 1988, 1983, 1978, 1973, 1968, 1963, 1958, 1956, 1950, 1947, 1942, 1938, 1934, 1931, 1923, 1920
59 E 112ND	2014, 2010, 2006, 2000, 1998, 1996, 1993, 1988, 1983, 1978, 1973, 1968, 1963, 1958, 1956, 1950, 1947, 1942, 1938, 1934, 1931, 1923, 1920
59 E 112TH	2014, 2010, 2006, 2000, 1998, 1996, 1993, 1988, 1983, 1978, 1973, 1968, 1963, 1958, 1956, 1950, 1947, 1942, 1938, 1934, 1931, 1927, 1923
59 E 112TH H DO	2014, 2010, 2006, 2000, 1998, 1996, 1993, 1988, 1983, 1978, 1973, 1968, 1963, 1958, 1956, 1950, 1947, 1942, 1938, 1934, 1931, 1927, 1920
60 E 111 ST	2014, 2010, 2006, 2000, 1998, 1996, 1993, 1988, 1983, 1978, 1973, 1968, 1963, 1958, 1956, 1947, 1942, 1938, 1934, 1927, 1923, 1920
60 E 111TH ST	2014, 2010, 2006, 2000, 1998, 1996, 1993, 1988, 1983, 1978, 1973, 1968, 1963, 1958, 1956, 1950, 1947, 1942, 1938, 1934, 1927, 1923, 1920
60 E 111th St	2010, 2006, 2000, 1998, 1996, 1993, 1988, 1983, 1978, 1973, 1968, 1963, 1958, 1956, 1950, 1947, 1942, 1938, 1934, 1931, 1927, 1923, 1920
60 E 111th St	2010, 2006, 2000, 1998, 1996, 1993, 1988, 1983, 1978, 1973, 1968, 1963, 1958, 1956, 1950, 1947, 1942, 1938, 1934, 1931, 1927, 1923, 1920
60 E 112 ST	2014, 2010, 2006, 2000, 1998, 1996, 1993, 1988, 1983, 1978, 1973, 1968, 1958, 1956, 1947, 1942, 1938, 1934, 1931, 1923, 1920
60 E 112ND	2014, 2010, 2006, 2000, 1998, 1996, 1993, 1988, 1983, 1978, 1973, 1968, 1963, 1958, 1956, 1950, 1947, 1942, 1938, 1931, 1923, 1920
60 E 112TH	2014, 2010, 2006, 2000, 1998, 1996, 1993, 1988, 1983, 1978, 1973, 1968, 1963, 1958, 1956, 1950, 1947, 1942, 1938, 1931, 1927, 1923, 1920
61 E 111 ST	2014, 2010, 2006, 2000, 1998, 1996, 1993, 1988, 1978, 1973, 1968, 1963, 1958, 1956, 1950, 1947, 1938, 1934, 1931, 1927, 1923, 1920

FINDINGS

Address Researched

Address Not Identified in Research Source

61 E 112 FILMLO	2014, 2010, 2006, 2000, 1998, 1996, 1993, 1988, 1983, 1978, 1973, 1963, 1958, 1956, 1950, 1947, 1942, 1938, 1934, 1931, 1927, 1923, 1920
62 E 111 ST	2014, 2010, 2006, 2000, 1998, 1996, 1993, 1988, 1983, 1978, 1968, 1963, 1958, 1956, 1950, 1947, 1942, 1938, 1934, 1931, 1923, 1920
62 E 111TH	2014, 2010, 2006, 2000, 1998, 1996, 1993, 1988, 1983, 1978, 1973, 1968, 1963, 1958, 1956, 1950, 1947, 1942, 1938, 1934, 1931, 1927, 1923
62 E 111TH H DO	2014, 2010, 2006, 2000, 1998, 1996, 1993, 1988, 1983, 1978, 1973, 1968, 1963, 1958, 1956, 1950, 1947, 1942, 1938, 1931, 1927, 1923
62 E 111TH ST	2014, 2010, 2006, 2000, 1998, 1996, 1993, 1988, 1983, 1978, 1973, 1968, 1963, 1958, 1956, 1950, 1947, 1942, 1938, 1934, 1931, 1923, 1920
62 E 112 ST	2014, 2010, 2006, 2000, 1998, 1996, 1993, 1988, 1983, 1978, 1973, 1947, 1942, 1938, 1934, 1927, 1923, 1920
62 E 112ND	2014, 2010, 2006, 2000, 1998, 1996, 1993, 1988, 1983, 1978, 1973, 1968, 1963, 1958, 1956, 1950, 1947, 1942, 1938, 1934, 1927, 1923, 1920
62 E 112TH	2014, 2010, 2006, 2000, 1998, 1996, 1993, 1988, 1983, 1978, 1973, 1968, 1963, 1958, 1956, 1950, 1947, 1942, 1938, 1931, 1927, 1923
63 E 111 ST	2014, 2010, 2006, 2000, 1998, 1996, 1993, 1988, 1983, 1947, 1942, 1938, 1934, 1923, 1920
63 E 111TH	2014, 2010, 2006, 2000, 1998, 1996, 1993, 1988, 1983, 1978, 1973, 1968, 1963, 1958, 1956, 1950, 1947, 1942, 1938, 1931, 1927, 1923
63 E 111TH H DO	2014, 2010, 2006, 2000, 1998, 1996, 1993, 1988, 1983, 1978, 1973, 1968, 1963, 1958, 1956, 1950, 1947, 1942, 1938, 1934, 1931, 1927, 1920
63 E 111TH ST	2014, 2010, 2006, 2000, 1998, 1996, 1993, 1988, 1983, 1978, 1973, 1968, 1963, 1958, 1956, 1950, 1947, 1942, 1938, 1934, 1923, 1920
63 E 112 ST	2014, 2010, 2006, 2000, 1998, 1996, 1993, 1988, 1983, 1978, 1973, 1968, 1963, 1947, 1942, 1938, 1934, 1923, 1920
63 E 112ND	2014, 2010, 2006, 2000, 1998, 1996, 1993, 1988, 1983, 1978, 1973, 1968, 1963, 1958, 1956, 1950, 1947, 1942, 1938, 1934, 1923, 1920
63 E 112TH	2014, 2010, 2006, 2000, 1998, 1996, 1993, 1988, 1983, 1978, 1973, 1968, 1963, 1958, 1956, 1950, 1947, 1942, 1938, 1934, 1931, 1927
64 E 111 ST	2014, 2010, 2006, 2000, 1998, 1996, 1993, 1988, 1983, 1978, 1942, 1938, 1934, 1923, 1920
64 E 111TH	2014, 2010, 2006, 2000, 1998, 1996, 1993, 1988, 1983, 1978, 1973, 1968, 1963, 1958, 1956, 1950, 1947, 1942, 1938, 1934, 1931, 1927
64 E 111TH ST	2014, 2010, 2006, 2000, 1998, 1996, 1993, 1988, 1983, 1978, 1973, 1968, 1963, 1958, 1956, 1950, 1947, 1942, 1938, 1934, 1923, 1920
64 E 111th St	2010, 2006, 2000, 1998, 1996, 1993, 1988, 1983, 1978, 1973, 1968, 1963, 1958, 1956, 1950, 1947, 1942, 1938, 1934, 1931, 1927, 1923, 1920
64 E 111th St	2010, 2006, 2000, 1998, 1996, 1993, 1988, 1983, 1978, 1973, 1968, 1963, 1958, 1956, 1950, 1947, 1942, 1938, 1934, 1931, 1927, 1923, 1920
64 E 112 ST	2014, 2010, 2006, 2000, 1998, 1996, 1993, 1988, 1983, 1978, 1973, 1950, 1947, 1942, 1938, 1934, 1923, 1920
64 E 112ND	2014, 2010, 2006, 2000, 1998, 1996, 1993, 1988, 1983, 1978, 1973, 1968, 1963, 1958, 1956, 1950, 1947, 1942, 1938, 1934, 1923, 1920
64 E 112TH	2014, 2010, 2006, 2000, 1998, 1996, 1993, 1988, 1983, 1978, 1973, 1968, 1963, 1958, 1956, 1950, 1947, 1942, 1938, 1934, 1931, 1927, 1923
65 E 112	2014, 2010, 2006, 2000, 1998, 1996, 1993, 1988, 1978, 1973, 1968, 1963, 1958, 1956, 1950, 1947, 1942, 1938, 1934, 1931, 1927, 1923, 1920

FINDINGS

Address Researched

Address Not Identified in Research Source

65 E 112 F	2014, 2010, 2006, 2000, 1998, 1996, 1993, 1988, 1983, 1973, 1968, 1963, 1958, 1956, 1950, 1947, 1942, 1938, 1934, 1931, 1927, 1923, 1920
65 E 112 ST	2014, 2010, 2006, 2000, 1998, 1996, 1993, 1963, 1950, 1947, 1942, 1938, 1934, 1931, 1927, 1923, 1920
65 E 112TH ST	2014, 2010, 1998, 1996, 1993, 1988, 1983, 1978, 1973, 1968, 1963, 1958, 1956, 1950, 1947, 1942, 1938, 1934, 1931, 1927, 1923, 1920
65 E 112th St	2006, 2000, 1998, 1996, 1993, 1988, 1983, 1978, 1973, 1968, 1963, 1958, 1956, 1950, 1947, 1942, 1938, 1934, 1931, 1927, 1923, 1920
65 E 112th St	2006, 2000, 1998, 1996, 1993, 1988, 1983, 1978, 1973, 1968, 1963, 1958, 1956, 1950, 1947, 1942, 1938, 1934, 1931, 1927, 1923, 1920
66 E 111 ACRMNTO 2	2014, 2010, 2006, 2000, 1998, 1996, 1993, 1988, 1983, 1978, 1973, 1968, 1963, 1958, 1956, 1947, 1942, 1938, 1934, 1931, 1927, 1923, 1920
66 E 111 ST	2014, 2010, 2006, 2000, 1998, 1996, 1993, 1988, 1983, 1934, 1923, 1920
66 E 111TH	2014, 2010, 2006, 2000, 1998, 1996, 1993, 1988, 1983, 1978, 1973, 1968, 1963, 1958, 1956, 1950, 1947, 1942, 1938, 1931, 1927
66 E 111TH H DO	2014, 2010, 2006, 2000, 1998, 1996, 1993, 1988, 1983, 1978, 1973, 1968, 1963, 1958, 1956, 1950, 1947, 1942, 1938, 1934, 1931, 1927
66 E 111TH ST	2014, 2010, 2006, 2000, 1998, 1996, 1993, 1988, 1983, 1978, 1973, 1968, 1963, 1958, 1956, 1950, 1947, 1942, 1938, 1934, 1923, 1920
66 E 112 ST	2014, 2010, 2006, 2000, 1998, 1996, 1993, 1988, 1983, 1978, 1973, 1968, 1963, 1956, 1950, 1947, 1942, 1938, 1934, 1931, 1927, 1923, 1920
67 E 111 ST	2014, 2010, 2006, 2000, 1998, 1996, 1993, 1988, 1978, 1973, 1968, 1963, 1958, 1956, 1950, 1947, 1942, 1938, 1934, 1927, 1923, 1920
67 E 111TH ST	2014, 2010, 2006, 2000, 1998, 1996, 1993, 1988, 1983, 1978, 1973, 1968, 1963, 1958, 1956, 1950, 1947, 1942, 1938, 1934, 1927, 1923, 1920
67 E 112 ST	2014, 2010, 2006, 2000, 1998, 1996, 1993, 1988, 1983, 1978, 1973, 1968, 1963, 1947, 1942, 1938, 1934, 1923, 1920
67 E 112ND	2014, 2010, 2006, 2000, 1998, 1996, 1993, 1988, 1983, 1978, 1973, 1968, 1963, 1958, 1956, 1950, 1947, 1942, 1938, 1934, 1923, 1920
67 E 112TH	2014, 2010, 2006, 2000, 1998, 1996, 1993, 1988, 1983, 1978, 1973, 1968, 1963, 1958, 1956, 1950, 1947, 1942, 1938, 1931, 1927
67 E 112TH H DO	2014, 2010, 2006, 2000, 1998, 1996, 1993, 1988, 1983, 1978, 1973, 1968, 1963, 1958, 1956, 1950, 1947, 1942, 1938, 1934, 1931, 1927
68 E 111 ST	2014, 2010, 2006, 2000, 1998, 1996, 1993, 1988, 1983, 1978, 1968, 1963, 1958, 1956, 1950, 1947, 1942, 1938, 1934, 1931, 1927, 1923, 1920
68 E 111TH H DO	2014, 2010, 2006, 2000, 1998, 1996, 1993, 1988, 1983, 1978, 1973, 1968, 1963, 1958, 1956, 1950, 1947, 1942, 1938, 1934, 1931, 1927, 1923
68 E 112 ST	2014, 2010, 2006, 2000, 1998, 1996, 1993, 1988, 1983, 1978, 1973, 1938, 1934, 1923, 1920
68 E 112ND	2014, 2010, 2006, 2000, 1998, 1996, 1993, 1988, 1983, 1978, 1973, 1968, 1963, 1958, 1956, 1950, 1947, 1942, 1938, 1934, 1923, 1920
68 E 112TH	2014, 2010, 2006, 2000, 1998, 1996, 1993, 1988, 1983, 1978, 1973, 1968, 1963, 1958, 1956, 1950, 1947, 1942, 1938, 1934, 1931, 1927
69 E 111 ST	2014, 2010, 2006, 2000, 1998, 1996, 1993, 1988, 1983, 1978, 1934, 1923, 1920
69 E 111TH	2014, 2010, 2006, 2000, 1998, 1996, 1993, 1988, 1983, 1978, 1973, 1968, 1963, 1958, 1956, 1950, 1947, 1942, 1938, 1931, 1927
69 E 111TH ST	2014, 2010, 2006, 2000, 1998, 1996, 1993, 1988, 1983, 1978, 1973, 1968, 1963, 1958, 1956, 1950, 1947, 1942, 1938, 1934, 1923, 1920

FINDINGS

Address Researched

87 E 111TH ST

88 E 111 ST

88 E 111TH

88 E 111TH H DO

88 E 111TH ST

89 E 111 ST

89 E 111TH ST

90 E 111 ST

91 E 111 ST

91 E 111TH ST

91 East 111th Street

93 E 111 ST

93 E 111TH ST

Address Not Identified in Research Source

2014, 2010, 2006, 2000, 1998, 1996, 1993, 1988, 1983, 1978, 1973, 1968, 1963, 1958, 1956, 1950, 1947, 1942, 1938, 1934, 1923, 1920

2014, 2010, 2006, 2000, 1998, 1996, 1942, 1934, 1923, 1920

2014, 2010, 2006, 2000, 1998, 1996, 1993, 1988, 1983, 1978, 1973, 1968, 1963, 1958, 1956, 1950, 1947, 1942, 1938, 1931, 1927

2014, 2010, 2006, 2000, 1998, 1996, 1993, 1988, 1983, 1978, 1973, 1968, 1963, 1958, 1956, 1950, 1947, 1942, 1938, 1931, 1927, 1923, 1920

2014, 2010, 1998, 1996, 1993, 1988, 1983, 1978, 1973, 1968, 1963, 1958, 1956, 1950, 1947, 1942, 1938, 1934, 1923, 1920

2014, 2010, 2006, 2000, 1998, 1996, 1993, 1988, 1983, 1978, 1973, 1968, 1963, 1958, 1956, 1950, 1947, 1942, 1938, 1934, 1927, 1923, 1920

2014, 2010, 2006, 2000, 1998, 1996, 1993, 1988, 1983, 1978, 1973, 1968, 1963, 1958, 1956, 1950, 1947, 1942, 1938, 1934, 1927, 1923, 1920

2014, 2010, 2006, 2000, 1998, 1996, 1993, 1988, 1983, 1978, 1958, 1956, 1947, 1942, 1938, 1934, 1931, 1927, 1923, 1920

2014, 2010, 2006, 2000, 1996, 1958, 1956, 1950, 1947, 1942, 1938, 1934, 1927, 1923, 1920

2014, 2010, 2006, 2000, 1998, 1996, 1993, 1988, 1983, 1978, 1973, 1968, 1963, 1958, 1956, 1950, 1947, 1942, 1938, 1934, 1927, 1923, 1920

2014, 2010, 2006, 2000, 1998, 1996, 1993, 1988, 1983, 1978, 1973, 1968, 1963, 1958, 1956, 1950, 1947, 1942, 1938, 1934, 1927, 1923, 1920

2014, 2010, 2006, 2000, 1998, 1996, 1993, 1988, 1983, 1978, 1973, 1968, 1963, 1958, 1956, 1950, 1947, 1942, 1934, 1931, 1923, 1920

2014, 2010, 2006, 2000, 1998, 1996, 1993, 1988, 1983, 1978, 1973, 1968, 1963, 1958, 1956, 1950, 1947, 1942, 1938, 1934, 1931, 1923, 1920

APPENDIX H

Environmental Lien Search and Activity Use Limitations

Sendero

E 112th Street
New York, NY 10029

Inquiry Number: 5042077.7
September 13, 2017

EDR Environmental Lien and AUL Search

EDR Environmental Lien and AUL Search

The EDR Environmental Lien and AUL Search Report provides results from a search of available current land title records for environmental cleanup liens and other activity and use limitations, such as engineering controls and institutional controls.

A network of professional, trained researchers, following established procedures, uses client supplied address information to:

- search for parcel information and/or legal description;
- search for ownership information;
- research official land title documents recorded at jurisdictional agencies such as recorders' offices, registries of deeds, county clerks' offices, etc.;
- access a copy of the deed;
- search for environmental encumbering instrument(s) associated with the deed;
- provide a copy of any environmental encumbrance(s) based upon a review of key words in the instrument(s) (title, parties involved, and description); and
- provide a copy of the deed or cite documents reviewed.

Thank you for your business.

Please contact EDR at 1-800-352-0050
with any questions or comments.

Disclaimer - Copyright and Trademark Notice

This Report contains certain information obtained from a variety of public and other sources reasonably available to Environmental Data Resources, Inc. It cannot be concluded from this Report that coverage information for the target and surrounding properties does not exist from other sources. **NO WARRANTY EXPRESSED OR IMPLIED, IS MADE WHATSOEVER IN CONNECTION WITH THIS REPORT. ENVIRONMENTAL DATA RESOURCES, INC. SPECIFICALLY DISCLAIMS THE MAKING OF ANY SUCH WARRANTIES, INCLUDING WITHOUT LIMITATION, MERCHANTABILITY OR FITNESS FOR A PARTICULAR USE OR PURPOSE. ALL RISK IS ASSUMED BY THE USER. IN NO EVENT SHALL ENVIRONMENTAL DATA RESOURCES, INC. BE LIABLE TO ANYONE, WHETHER ARISING OUT OF ERRORS OR OMISSIONS, NEGLIGENCE, ACCIDENT OR ANY OTHER CAUSE, FOR ANY LOSS OR DAMAGE, INCLUDING, WITHOUT LIMITATION, SPECIAL, INCIDENTAL, CONSEQUENTIAL, OR EXEMPLARY DAMAGES. ANY LIABILITY ON THE PART OF ENVIRONMENTAL DATA RESOURCES, INC. IS STRICTLY LIMITED TO A REFUND OF THE AMOUNT PAID FOR THIS REPORT.** Purchaser accepts this Report "AS IS". Any analyses, estimates, ratings, environmental risk levels or risk codes provided in this Report are provided for illustrative purposes only, and are not intended to provide, nor should they be interpreted as providing any facts regarding, or prediction or forecast of, any environmental risk for any property. Only a Phase I Environmental Site Assessment performed by an environmental professional can provide information regarding the environmental risk for any property. Additionally, the information provided in this Report is not to be construed as legal advice.

Copyright 2017 by Environmental Data Resources, Inc. All rights reserved. Reproduction in any media or format, in whole or in part, of any report or map of Environmental Data Resources, Inc. or its affiliates is prohibited without prior written permission.

EDR and its logos (including Sanborn and Sanborn Map) are trademarks of Environmental Data Resources, Inc. or its affiliates. All other trademarks used herein are the property of their respective owners.

EDR Environmental Lien and AUL Search

TARGET PROPERTY INFORMATION

ADDRESS

E 112th Street
Sendero
New York, NY 10029

RESEARCH SOURCE

Source 1:

New York county recorder
New York, NY

PROPERTY INFORMATION

Deed 1:

Type of Deed: Deed
Title is vested in: The City of New York
Title received from: Richard Lewisohn
Deed Dated: 6/12/1972
Deed Recorded: 6/12/1972
Book: NA
Page: na
Volume: na
Instrument: na
Docket: NA
Land Record Comments: see exhibit
Miscellaneous Comments: na

Legal Description: see exhibit

Legal Current Owner: The City of New York

Parcel # / Property Identifier: 1617-45, 1617-46

Comments: see exhibit

Deed 2:

Type of Deed: Deed
Title is vested in: The City of New York
Title received from: Harry S. Tieshelman
Deed Dated: 4/25/1977
Deed Recorded: 4/25/1977
Book: NA
Page: na
Volume: na
Instrument: na
Docket: NA
Land Record Comments:

EDR Environmental Lien and AUL Search

Miscellaneous Comments: see exhibit
na

Legal Description: see exhibit

Legal Current Owner: The City of New York

Parcel # / Property Identifier: 1617-28

Comments: see exhibit

ENVIRONMENTAL LIEN

Environmental Lien: Found Not Found

OTHER ACTIVITY AND USE LIMITATIONS (AULs)

AULs: Found Not Found

Deed Exhibit 1

Vol. 1140
Recd. 243 PAGE 1146

THIS DEED, made the 12th day of June,
nineteen hundred and seventy-two,

BETWEEN Richard Lewisohn, Finance
Administrator of The City of New York, having his principal
office at Room 500, Municipal Building, Borough of Manhattan,
County, City and State of New York, Grantor, and THE CITY
OF NEW YORK, a Municipal Corporation, having its principal
office at the City Hall, Borough of Manhattan, County,
City and State of New York, Grantee,

W I T N E S S E T H :

That the Grantor, duly empowered by a judgment
entered at a Special Term Part II, of the Supreme Court,
New York County, on June 12, 1972, in an action to
foreclose certain tax liens owned and held by The City
of New York, entitled "In the Matter of the Foreclosure
of Tax Liens pursuant to Title D of Chapter 17 of the
Administrative Code of the City of New York, List of
Delinquent Taxes, Sections 5,6,7 and 8, Borough of
Manhattan, Action No. 24," and in pursuance of the
provisions of Section D17-12.0 of the Administrative
Code of The City of New York, does hereby grant and convey
unto the Grantee, its successors and assigns:

All these certain lots, pieces, or parcels of land with the buildings and improvements thereon erected, situate, 243-1147 lying and being in the Borough of Manhattan, County, City and State of New York, more particularly designated on the Tax Map of the City of New York, for the Borough of Manhattan as Sections 5,6,7 and 8 as said Tax Map was on the 30th day of March, 1971.

<u>Ser.</u>	<u>Sec.</u>	<u>Block</u>	<u>Lot</u>
55	5	1467	43
106	6	1599	13
108	6	1599	18
109	6	1599	24
110	6	1599	26
117	6	1599	59
118	6	1599	62
119	6	1599	64
121	6	1600	27
140	6	1614	56
144	6	1615	59
148	6	1616	21
149	6	1616	23
150	6	1616	25
159	6	1617	31
160	6	1617	33
161	6	1617	42
162	6	1617	43
163	6	1617	45
164	6	1617	46

REF: 243-1148

<u>Ser.</u>	<u>Sec.</u>	<u>Block</u>	<u>Lot</u>
166	6	1617	52
168	6	1617	69
169	6	1617	70
170	6	1617	71
172	6	1621	1
174	6	1621	4
181	6	1621	22
182	6	1621	23
191	6	1622	36
211	6	1623	49
222	6	1623	132
246	6	1628	37
247	6	1628	38
248	6	1628	40
255	6	1629	8
256	6	1629	49
293	6	1635	59
297	6	1635	149
299	6	1635	25
300	6	1636	29
307	6	1638	12
314	6	1638	66
321	6	1643	28
332	6	1644	69
337	6	1645	24
338	6	1645	120
374	6	1674	50
375	6	1674	51
376	6	1674	52
411	6	1688	115
422	6	1708	29

REFL 243-1149

<u>Ser.</u>	<u>Sec.</u>	<u>Block</u>	<u>Lot</u>
423	6	1708	30
429	6	1708	133
440	6	1710	31
441	6	1710	33
467	6	1717	33
468	6	1717	38
469	6	1717	39
470	6	1717	41
478	6	1717	66
490	6	1720	2
504	6	1722	6
524	6	1724	69
525	6	1724	71
526	6	1724	117
528	6	1725	16
532	6	1725	52
533	6	1725	58
539	6	1725	142
540	6	1726	11
542	6	1726	21
544	6	1726	25
545	6	1726	26
547	6	1726	33
556	6	1728	59
557	6	1728	60
568	6	1729	30
577	6	1729	129
579	6	1729	160
580	6	1729	163
587	6	1736	55
588	6	1745	11

REFL 243^{CM} 1150
Lot

<u>Ser.</u>	<u>Sec.</u>	<u>Block</u>	
589	6	1745	12
593	6	1745	23
596	6	1745	37
605	6	1745	104
614	6	1748	9
615	6	1748	12
616	6	1748	13
623	6	1749	131
628	6	1750	52
631	6	1750	167
635	6	1751	37
636	6	1751	44
642	6	1751	126
643	6	1751	131
644	6	1751	160
651	6	1753	8
654	6	1753	17
655	6	1753	31
656	6	1753	32
658	6	1753	48
659	6	1753	63
660	6	1753	66
662	6	1753	115
663	6	1753	117
675	6	1754	61
684	6	1755	24
685	6	1755	28
686	6	1755	45
692	6	1755	146
698	6	1756	17
699	6	1756	29

REL. 243 A-1151

<u>Ser.</u>	<u>Sec.</u>	<u>Flock</u>	<u>Lot</u>
700	6	1756	31
701	6	1756	37
702	6	1756	47
703	6	1756	48
705	6	1756	52
708	6	1756	67
709	6	1756	68
711	6	1756	113
714	6	1767	7
716	6	1767	22
727	6	1768	9
731	6	1768	56
737	6	1769	33
740	6	1769	64
744	6	1770	3
746	6	1770	51
747	6	1770	67
752	6	1771	17
753	6	1771	20
758	6	1772	59
762	6	1773	4
766	6	1773	72
780	6	1777	110
783	6	1783	24
787	6	1783	117
788	6	1784	120
789	6	1785	11
812	6	1789	22
817	6	1790	45
820	6	1795	16
825	6	1796	8

REF. 243-ME1152

<u>Scr.</u>	<u>Sec.</u>	<u>Flock</u>	<u>Lot</u>
830	6	1796	106
841	6	1815	7
850	7	1821	57
856	7	1822	52
869	7	1824	16
870	7	1824	23
871	7	1824	34
872	7	1824	45
873	7	1824	47
874	7	1824	48
875	7	1824	51
876	7	1824	52
877	7	1824	53
878	7	1824	54
881	7	1825	34
883	7	1825	44
884	7	1826	40
886	7	1827	29
890	7	1828	2
891	7	1828	5
892	7	1828	7
893	7	1828	8
895	7	1828	56
898	7	1829	3
899	7	1829	4
905	7	1829	64
906	7	1830	2
907	7	1830	53
909	7	1830	55
911	7	1831	6
925	7	1839	38

Deed Exhibit 2

T H I S D E E D, made the 25th day of April,
Nineteen hundred and Seventy - seven,

B E T W E E N HARRY S. TISHELMAN, Acting
Commissioner of Finance of The City of New York, having his
principal office in Room 500, Municipal Building, Borough of
Manhattan, County, City and State of New York, GRANTOR,

and THE CITY OF NEW YORK, a municipal corporation having its
principal office at City Hall, Borough of Manhattan, County,
City and State of New York, GRANTEE.

W I T N E S S E T H:

That the Grantor, duly empowered by a
judgment of foreclosure entered at a Special Term, Part II,
of the New York Supreme Court, County of New York
on April 22, 1977,

in an action to foreclose certain tax liens owned and held by
The City of New York entitled:
IN REM TAX FORECLOSURE ACTION NO. 28, BOROUGH OF MANHATTAN

and in pursuance of the provisions of Section D17-12.0 of the
Administrative Code of The City of New York, does hereby grant
and convey unto the Grantee, its successors and assigns:

All those certain lots, pieces or parcels of land with the buildings and improvements thereon erected, situate, lying and being in the Borough of Manhattan, County, City and State of New York, more particularly designated on the Tax Map of The City of New York, for the Borough of Manhattan, as Sections 1 to 8, inclusive, as said Tax Map was on the 16th day of February, 1976.

SERIAL NO.	SEC.	BLOCK	LOT
8	01	30	19
12	01	90	1
13	01	90	3
15	01	90	12
17	01	99	24
21	01	107	32
22	01	107	45
37	01	161	50
38	01	161	53
39	01	161	56
49	01	173	22
77	01	231	16
82	01	238	4
89	01	271	53
90	01	270	17
92	01	275	20

SERIAL NO.	SEC.	BLOCK	LOT
101	01	279	17
103	01	280	8
110	01	285	23
123	01	310	12
126	02	336	35
127	02	337	25
134	02	344	148
135	02	344	149
139	02	345	15
140	02	345	32
144	02	345	55
145	02	345	56
146	02	345	74
155	02	349	1
156	02	349	2
157	02	349	3
158	02	349	4
159	02	349	5
160	02	349	7
164	02	350	14
165	02	350	23
169	02	350	31
170	02	350	36
171	02	350	41
174	02	350	65

SERIAL NO.	SEC.	BLOCK	LOT
181	02	355	52
183	02	372	25
186	02	372	37
187	02	372	58
189	02	373	13
190	02	372	32
193	02	372	52
194	02	373	53
195	02	373	59
197	02	374	25
198	02	374	27
199	02	374	28
200	02	374	39
202	02	375	5
203	02	375	7
204	02	375	8
205	02	375	9
206	02	375	50
209	02	375	58
210	02	375	64
211	02	375	56
212	02	376	1
213	02	376	2
217	02	376	40
218	02	376	53

SERIAL NO.	SEC.	BLOCK	FJT
221	02	377	27
223	02	377	30
230	02	377	72
231	02	378	17
232	02	378	19
233	02	378	20
236	02	378	46
237	02	378	48
238	02	378	51
239	02	378	57
240	02	378	60
241	02	378	62
242	02	379	3
243	2	379	7
244	02	379	41
246	02	379	56
247	02	379	51
251	02	384	14
257	02	385	23
261	02	385	15
269	02	385	52
274	02	387	35
275	02	387	37
279	02	387	131
280	02	387	145

SERIAL NO.	SEC.	BLOCK	LOT
285	02	389	28
287	02	389	40
291	02	390	30
299	02	392	51
302	02	393	27
303	02	393	28
304	02	393	29
305	02	393	30
306	02	393	51
308	02	393	59
309	02	393	60
311	02	394	5
314	02	394	17
315	02	394	48
316	02	394	61
317	02	395	3
318	02	395	5
328	02	398	38
329	02	398	58
342	02	401	29
343	02	401	52
343	02	402	39
354	02	405	20
355	02	405	22
360	02	405	54

SERIAL NO.	SEC.	BLOCK	LOT
363	02	406	16
364	02	406	17
368	02	406	50
369	02	406	50
374	02	407	38
375	02	407	39
378	02	409	60
379	02	410	21
391	2	416	5
395	02	419	40
400	02	420	46
401	02	420	47
402	02	421	51
405	02	421	53
406	02	421	57
429	02	434	29
434	02	436	17
447	02	440	34
463	02	464	45
482	02	451	21
485	02	452	42
495	02	458	32
497	02	459	23
519	02	465	57
547	02	492	12

SERIAL NO.	SEC.	BLOCK	LOT
548	02	492	13
549	02	492	14
550	02	492	15
551	02	492	16
552	02	492	17
566	02	507	10
571	02	508	5
572	02	508	17
578	02	514	23
583	02	522	43
591	02	529	40
592	02	530	30
640	02	586	42
657	02	597	50
660	02	606	33
664	02	612	46
667	02	615	58
708	02	640	39
716	02	644	8005
717	02	644	8011
718	02	644	8013
719	02	644	8015
720	02	644	8016
722	02	644	8025
723	02	644	8026

SERIAL NO.	SEC.	BLOCK	LOT
728	03	670	1
729	03	680	1
730	03	683	1
732	03	695	30
733	03	695	34
734	03	695	35
735	03	695	36
737	03	702	1
753	03	734	65
754	03	734	66
797	03	763	32
799	03	763	75
802	03	770	53
820	03	780	13
825	03	783	19
840	03	805	35
843	03	815	6
862	03	859	30
866	03	875	7
868	03	879	62
870	03	882	45
920	03	929	125
920	03	991	61
940	04	1008	29
945	04	1017	2

SERIAL NO.	SEC.	BLOCK	LOT
952	04	1026	1
958	04	1034	19
959	04	1035	10
965	04	1037	43
967	04	1037	50
972	04	1039	55
973	04	1030	56
974	04	1038	57
984	04	1043	2
997	04	1055	44
1002	04	1057	13
1005	04	1057	35
1006	04	1057	37
1009	04	1058	27
1013	04	1058	59
1014	04	1058	60
1016	04	1058	160
1019	04	1060	61
1020	04	1060	52
1021	04	1060	160
1032	04	1074	100
1033	04	1074	200
1034	04	1074	500
1035	04	1074	600
1036	04	1074	700

SERIAL NO.	SEC.	BLOCK	LOT
1037	04	1074	900
1038	04	1074	1000
1039	04	1074	1100
1041	04	1076	19
1045	04	1078	42
1046	04	1078	43
1049	04	1031	39
1056	04	1111	3001
1064	04	1131	31
1074	04	1143	57
1084	04	1162	77
1102	04	1167	62
1100	04	1206	20
1123	04	1214	1
1124	04	1214	4
1126	04	1214	13
1127	04	1214	64
1133	04	1220	40
1147	04	1231	12
1148	04	1231	29
1146	04	1231	30
1150	04	1231	32
1151	04	1231	33
1152	04	1231	34
1153	04	1231	35

SERIAL NO.	SEC.	BLOCK	LOT
1154	04	1231	37
1155	04	1231	39
1156	04	1231	42
1157	04	1231	43
1161	04	1236	33
1162	04	1236	34
1163	04	1236	35
1164	04	1236	36
1171	04	1244	52
1172	04	1246	20
1175	04	1247	150
1222	05	1368	143
1232	05	1392	46
1276	05	1462	5
1281	05	1467	35
1286	05	1472	324
1303	05	1506	105
1325	05	1524	14
1326	05	1524	15
1327	05	1524	16
1328	05	1534	17
1333	05	1536	25
1338	05	1538	10
1341	05	1540	30

SERIAL NO.	SEC.	BLOCK	LOT
1349	05	1553	24
1351	05	1554	14
1356	05	1557	50
1361	05	1567	29
1376	06	1595	1
1377	06	1595	3
1378	06	1595	4
1379	06	1595	32
1380	06	1599	9
1383	06	1599	140
1397	06	1603	40
1399	06	1610	11
1395	06	1614	57
1396	06	1614	58
1397	06	1614	62
1401	06	1616	31
1402	06	1616	35
1408	06	1617	23
1409	06	1617	25
1410	06	1617	28
1415	06	1617	121
1418	05	1621	58
1420	06	1621	56
1421	05	1621	70
1422	06	1621	71

SERIAL NO.	SFC.	BLOCK	LOT
1423	06	1622	20
1427	06	1622	49
1430	06	1623	26
1431	06	1623	27
1432	06	1623	29
1451	06	1627	1
1452	06	1627	22
1454	06	1627	47
1461	06	1628	57
1462	06	1628	159
1466	06	1629	9
1469	06	1629	32
1473	06	1630	10
1478	06	1630	44
1491	06	1633	53
1493	06	1634	29
1494	06	1634	30
1510	06	1626	42
1515	06	1627	28
1524	06	1638	55
1525	06	1638	28
1526	06	1639	30
1527	06	1639	31
1530	06	1639	49
1531	06	1639	124

SERIAL NO.	SEC.	BLOCK	LOT
1535	06	1643	26
1536	06	1643	24
1540	6	1644	46
1542	06	1644	64
1551	06	1645	3
1556	06	1645	150
1568	06	1655	11
1574	06	1659	30
1583	06	1651	20
1584	06	1661	33
1593	06	1665	10
1598	06	1666	32
1599	06	1666	104
1600	06	1666	107
1609	06	1671	30
1611	06	1671	43
1613	06	1674	7
1616	06	1675	31
1619	06	1676	18
1621	06	1676	32
1622	06	1676	34
1624	06	1676	46
1625	06	1676	47
1626	06	1676	48
1627	06	1676	148

SERIAL NO.	SEC.	BLOCK	LOT
1628	06	1677	1
1629	06	1677	2
1634	06	1677	24
1640	06	1681	24
1642	06	1683	4
1645	06	1683	35
1653	06	1687	102
1657	06	1689	46
1658	06	1689	47
1664	06	1708	39
1665	06	1708	48
1670	06	1709	1
1672	06	1709	10
1673	06	1709	11
1573	06	1709	40
1681	06	1710	8
1684	06	1710	29
1685	06	1710	34
1686	06	1710	47
1690	06	1711	9
1691	06	1711	13
1696	06	1715	50
1701	06	1716	11
1702	06	1716	13
1703	06	1717	10

SERIAL NO.	SFC.	BLOCK	LOT
1710	06	1718	18
1715	06	1718	46
1716	06	1718	48
1718	06	1718	67
1719	06	1718	68
1729	06	1720	27
1735	6	1720	127
1752	06	1721	50
1744	06	1721	61
1746	06	1722	9
1749	06	1722	46
1750	06	1722	100
1751	06	1722	107
1752	06	1722	49
1753	06	1723	57
1759	06	1724	10
1760	06	1724	24
1770	06	1725	10
1771	06	1725	24
1777	06	1725	27
1772	06	1725	28
1780	06	1725	45
1781	06	1725	52
1786	06	1725	107
1788	06	1725	137

SERIAL NO.	SFC.	BLOCK	LOT
1791	06	1726	6
1793	06	1726	19
1797	06	1726	57
1798	06	1726	61
1802	06	1727	31
1803	06	1727	33
1805	06	1727	51
1811	06	1727	51
1816	06	1723	13
1817	06	1729	20
1822	06	1729	1
1824	06	1729	11
1827	06	1729	24
1829	06	1729	44
1830	06	1729	50
1842	06	1736	19
1843	06	1736	21
1844	06	1736	23
1845	06	1736	25
1852	06	1740	33
1856	06	1740	69
1869	06	1748	128
1872	06	1749	21
1874	06	1740	61
1878	06	1750	29

SERIAL NO.	SEC.	BLOCK	LJT
1879	06	1750	30
1880	06	1750	46
1884	06	1750	57
1885	06	1750	58
1892	06	1751	17
1893	06	1751	31
1894	06	1751	33
1901	06	1751	71
1905	06	1751	116
1906	06	1751	132
1908	06	1751	164
1909	06	1752	16
1913	06	1753	14
1918	06	1753	45
1919	06	1753	51
1924	06	1754	9
1928	06	1754	25
1937	06	1754	132
1942	06	1755	25
1943	06	1755	29
1947	06	1755	129
1948	06	1756	1
1950	06	1756	3
1951	06	1756	11
1953	06	1756	28

SERIAL NO.	SEC.	BLOCK	LOT
1954	06	1756	49
1955	06	1756	51
1990	06	1770	50
1992	06	1771	5
1985	06	1771	44
1986	06	1771	47
1997	06	1771	50
1996	06	1772	25
1997	06	1772	26
1998	06	1772	28
1999	06	1772	29
2038	06	1783	43
2048	06	1785	33
2050	06	1786	14
2060	06	1788	20
2061	06	1738	21
2063	06	1738	41
2065	06	1789	13
2068	06	1739	16
2069	06	1730	22
2072	06	1791	111
2076	06	1795	2
2077	06	1745	5
2078	06	1795	7
2090	06	1795	51

SERIAL NO.	SEC.	BLOCK	LOT
2090	06	1796	148
2092	06	1807	15
2095	06	1907	34
2097	06	1807	122
2099	06	1815	43
2100	06	1815	50
2101	07	1820	13
2105	07	1821	25
2112	07	1822	54
2113	07	1823	10
2116	07	1823	26
2117	07	1823	29
2118	07	1823	37
2119	07	1823	38
2120	07	1823	39
2122	07	1824	33
2123	07	1824	40
2124	07	1824	50
2125	07	1824	55
2126	07	1825	27
2129	07	1825	53
2130	07	1825	54
2131	07	1825	55
2132	07	1826	8
2133	07	1826	12

SERIAL NO.	SEC.	BLOCK	LOT
2142	07	1827	59
2154	07	1831	18
2157	07	1831	56
2164	07	1837	21
2166	07	1837	44
2168	07	1838	44
2171	07	1839	42
2172	07	1839	44
2173	07	1840	9
2179	07	1840	56
2183	07	1842	51
2185	07	1843	3
2186	07	1843	4
2193	07	1843	63
2194	07	1844	1
2195	07	1844	5
2196	07	1844	6
2197	07	1844	7
2199	07	1844	18
2200	07	1844	20
2201	07	1844	55
2202	07	1844	56
2203	07	1844	57
2207	07	1846	27
2208	07	1846	30

SERIAL NO.	SEC.	BLOCK	LOT
2210	07	1846	41
2211	07	1846	50
2213	07	1847	7
2215	07	1847	21
2220	07	1847	22
2222	07	1847	46
2226	07	1847	59
2228	07	1847	54
2233	07	1848	51
2236	07	1848	57
2237	07	1849	2
2238	07	1849	14
2239	07	1849	15
2240	07	1849	18
2245	07	1849	28
2246	07	1849	42
2247	07	1849	50
2249	07	1850	46
2272	07	1870	24
2273	07	1870	7
2274	07	1870	29
2282	07	1876	29
2283	07	1876	30
2284	07	1876	31

SERIAL NO.	SEC.	BLOCK	LOT
2315	07	1901	10
2316	07	1901	12
2318	07	1901	55
2319	07	1902	1
2320	07	1902	13
2321	07	1902	17
2322	07	1902	21
2324	07	1902	22
2326	07	1902	29
2327	07	1902	39
2331	07	1902	49
2332	07	1902	118
2334	07	1902	120
2336	07	1902	145
2340	07	1903	15
2342	07	1903	26
2345	07	1903	39
2350	07	1903	51
2356	07	1904	37
2362	07	1904	59
2367	07	1906	33
2372	07	1906	53
2385	07	1906	133
2386	07	1907	7
2387	07	1907	11

SERIAL NO.	SEC.	BLOCK	LOT
2390	07	1907	28
2391	07	1907	30
2392	07	1907	34
2399	07	1907	110
2401	07	1907	133
2404	07	1908	112
2414	07	1909	140
2420	07	1911	53
2421	07	1911	61
2422	07	1911	62
2424	07	1911	112
2426	07	1911	122
2427	07	1911	125
2432	07	1912	6
2434	07	1913	7
2437	07	1913	26
2442	07	1913	58
2445	07	1913	106
2448	07	1914	17
2450	07	1914	23
2451	07	1914	24
2454	07	1914	52
2450	07	1915	36
2471	07	1915	30
2476	07	1915	151

SERIAL NO.	SEC.	BLOCK	LOT
2477	07	1916	132
2479	07	1917	4
2481	07	1917	10
2486	07	1917	64
2489	07	1918	4
2492	07	1918	49
2499	07	1920	20
2503	07	1921	8
2510	07	1921	34
2516	07	1922	6
2520	07	1922	7
2521	07	1922	8
2522	07	1922	13
2523	07	1922	56
2524	07	1922	107
2526	07	1922	33
2529	07	1923	62
2531	07	1924	7
2536	07	1925	1
2536	07	1925	5
2536	07	1925	7
2540	07	1925	3
2542	07	1925	24
2546	07	1925	62
2550	07	1926	27

SERIAL NO.	SEC.	BLOCK	LOT
2552	07	1926	58
2555	07	1927	6
2560	07	1927	33
2562	07	1927	58
2566	07	1928	1
2567	07	1928	2
2568	07	1928	9
2570	07	1928	16
2574	07	1928	58
2575	07	1928	59
2578	07	1929	8
2584	07	1929	52
2585	07	1929	54
2595	07	1937	42
2598	07	1937	57
2608	07	1939	2
2609	07	1939	4
2610	07	1939	7
2611	7	1939	31
2612	07	1939	52
2613	07	1939	54
2614	07	1939	129
2617	07	1940	18
2622	07	1940	61
2624	07	1941	1

SERIAL NO.	SFC.	ALOCK	LOT
2625	07	1941	2
2629	07	1941	34
2630	07	1941	36
2636	07	1942	6
2637	07	1942	12
2638	07	1942	24
2645	07	1942	114
2648	07	1942	23
2650	07	1943	33
2651	07	1943	37
2652	07	1943	39
2653	07	1942	44
2655	07	1944	1
2657	07	1944	10
2658	07	1944	13
2659	07	1944	14
2662	07	1944	34
2663	07	1944	41
2664	07	1944	51
2667	07	1944	61
2669	07	1945	11
2671	07	1945	22
2672	07	1945	56
2673	07	1946	38
2673	07	1946	46

SERIAL NO.	SFC.	BLOCK	LOT
2674	07	1947	6
2675	07	1947	11
2677	07	1947	16
2679	07	1947	43
2680	07	1947	57
2682	07	1947	110
2687	07	1948	50
2691	07	1949	18
2695	07	1950	4
2698	07	1950	60
2700	07	1950	64
2702	07	1950	123
2704	07	1952	4
2705	07	1952	33
2706	07	1953	1
2710	07	1953	37
2711	07	1953	56
2712	07	1953	61
2713	07	1953	64
2716	07	1954	25
2717	07	1954	27
2723	07	1954	41
2725	07	1955	2
2731	07	1958	24
2733	07	1958	26

SERIAL NO.	SFC.	BLICK	LOT
2734	07	1958	27
2736	07	1958	41
2743	07	1959	31
2744	07	1959	42
2745	07	1959	44
2746	07	1959	45
2747	07	1959	46
2748	07	1959	54
2749	07	1959	56
2750	07	1959	58
2752	07	1960	33
2754	07	1960	38
2760	07	1966	16
2767	07	1966	134
2769	07	1968	23
2770	07	1968	24
2771	07	1968	25
2772	07	1968	26
2773	07	1968	27
2776	07	1969	3
2784	07	1970	72
2789	07	1982	104
2790	07	1984	50
2794	07	1987	24
2795	07	1987	26

SERIAL NO.	SEC.	BLOCK	LOT
2796	07	1987	39
2797	07	1988	8
2798	07	1988	10
2805	07	1988	90
2806	07	1988	99
2812	07	1993	40
2815	07	1992	24
2825	07	2004	171
2835	07	2007	8
2836	07	2007	10
2839	07	2007	23
2840	07	2007	42
2841	07	2007	43
2842	07	2007	53
2843	07	2007	56
2850	07	2011	1
2852	07	2011	22
2856	07	2011	42
2857	07	2011	43
2858	07	2011	43
2859	07	2011	57
2860	07	2012	1
2861	07	2012	6
2862	07	2012	13
2867	07	2012	51

SERIAL NO.	SEC.	BLOCK	LINE
2882	07	2023	41
2883	07	2023	51
2887	07	2024	6
2887	07	2025	23
2907	07	2030	2
2908	07	2030	8
2912	07	2031	5
2918	07	2032	4
2921	07	2032	61
2922	07	2032	62
2923	07	2032	63
2924	07	2032	1
2925	07	2032	7
2927	07	2033	24
2935	07	2033	47
2936	07	2033	54
2944	07	2039	58
2945	07	2039	60
2946	07	2039	63
2947	07	2040	43
2951	07	2041	14
2953	07	2041	27
2955	07	2041	50
2956	07	2041	52
2971	07	2044	3

SERIAL NO.	SEC.	BLOCK	LOT
			4
2972	07	2044	31
2975	07	2044	32
2976	07	2044	36
2977	07	2044	37
2978	07	2045	38
2983	07	2045	42
2984	07	2045	49
2985	07	2045	52
2986	07	2045	39
2988	07	2046	1
2990	07	2046	15
2991	07	2046	49
2993	07	2046	52
2994	07	2046	53
2996	07	2046	14
3000	07	2048	42
3005	07	2048	43
3006	07	2048	141
3010	07	2048	142
3011	07	2051	13
3020	07	2051	29
3021	07	2051	43
3022	07	2051	45
3023	07	2051	104
3027	07	2051	113
3028	07	2051	

SERIAL NO.	SEC.	BLOCK	LOT
3029	07	2051	123
3030	07	2051	124
3031	07	2051	127
3034	07	2051	136
3036	07	2051	146
3041	07	2052	90
3042	07	2053	99
3043	07	2054	25
3045	07	2057	133
3052	07	2058	104
3059	07	2059	104
3063	07	2060	44
3073	07	2061	53
3074	07	2061	124
3079	07	2062	36
3080	07	2062	120
3082	07	2063	2
3085	07	2063	21
3090	07	2064	61
3094	07	2065	55
3096	07	2065	58
3101	07	2066	36
3106	07	2067	130
3118	07	2070	26

SERIAL NO.	SEC.	BLOCK	LOT
3119	07	2071	30
3123	07	2072	10
3127	07	2072	34
3128	07	2072	35
3135	07	2073	29
3136	07	2073	30
3137	07	2073	31
3138	07	2073	33
3144	07	2074	6
3145	07	2074	21
3152	07	2076	45
3160	07	2079	7
3162	07	2079	37
3163	07	2079	53
3169	07	2080	42
3170	07	2080	46
3171	07	2080	56
3172	07	2080	112
3175	07	2081	20
3176	07	2081	30
3180	07	2081	31
3186	07	2082	36
3189	07	2082	50
3190	07	2082	59
3199	07	2084	40

SERIAL NO.	SEC.	BLOCK	LOT
3200	07	2034	50
3201	07	2084	52
3204	07	2084	54
3208	07	2086	56
3209	07	2086	139
3212	07	2087	24
3213	07	2087	29
3223	07	2101	60
3224	08	2108	71
3237	08	2110	63
3238	08	2110	71
3239	08	2110	74
3241	08	2111	1
3244	08	2111	42
3246	08	2111	55
3247	08	2111	57
3258	08	2114	25
3261	08	2115	21
3262	08	2115	19
3263	08	2115	43
3264	08	2115	59
3265	08	2117	27
3277	08	2115	16
3280	08	2119	62
3283	08	2120	14


SERIAL NO.	SEC.	BLOCK	LOT
3285	08	2120	56
3296	08	2122	30
3297	03	2123	37
3299	03	2123	32
3301	08	2123	90
3309	08	2126	44
3312	03	2127	52
3313	08	2129	9
3322	03	2130	59
3325	03	2132	80
3326	08	2132	32
3327	08	2132	94
3328	03	2132	96
3329	03	2132	104
3351	03	2134	105
3334	00	2135	26
3337	08	2136	46
3341	0	2139	199
3345	0	2140	30
3346	02	2145	28
3350	03	2152	36
3358	08	2154	95
3365	03	2157	42
3357	8	2157	91
3368	08	2159	12

SERIAL NO.	SEC.	BLOCK	LOT
3376	08	2169	59
3377	03	2170	365
3391	08	2180	32
3393	08	2200	9
3394	08	2200	11
3395	03	2200	13
3386	08	2215	39
3395	08	2215	630
3397	08	2219	9
3402	03	2220	29
3403	08	2220	43
3406	08	2226	45
3407	08	2226	46
3410	03	2241	6
3416	03	2255	1031
3418	Ident. No. C 208-0D		1
3419	Ident. No. 213		
3420	Ident. No. A 213A		
3421	Ident. No. A 213B		
3424	Ident. No. 1854B		
3426	Ident. No. A2076A		
3427	Ident. No. E2076		
3428	Ident. No. 2107		

TO HAVE AND TO HOLD the premises herein granted
unto the Grantee, its successors and assigns forever,
SUBJECT to any state of facts an accurate survey
would show,

SUBJECT also to unpaid taxes, assessments and water
rates affecting said premises which have accrued and become
liens subsequent to those contained in the List of Delinquent
Taxes filed in the above-mentioned action.

IN WITNESS WHEREOF, the Grantor has hereunto set
his hand and seal.

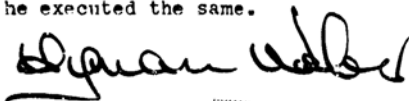


Harry S. Tishelman, Acting L.S.
Commissioner of Finance
of The City of New York

In the presence of:

STATE OF NEW YORK)
) ss:
COUNTY OF NEW YORK)

On the 25th day of April, 1977,
before me came Harry S. Tishelman, Acting
Commissioner of Finance of The City of New York, to me known to
be the individual described in and who executed the foregoing
instrument and acknowledged that he executed the same.



HYMAN WEBER
Notary Public, State of New York
No. 41-556005
Qualified in Queens County
Commission Expires March 30, 1978

ST 4375
 NEW YORK COUNTY
 APR 27 1977
 REAL
 EXEMPT

398 PAGE 673

NO CHANGE

Index No. Year 19.....

HARRY S. TISHELMAN, Acting
 Commissioner of Finance
 of The City of New York,
 Grantor,
 - to -
 THE CITY OF NEW YORK,
 the Grantee.

D3RD
 (Pursuant to Section D17-12.0
 of the Administrative Code.)

The parcels of real estate
 affected by the within instru-
 ment are set forth therein by
 Section, Block and Lot number
 as the same appear on the Tax
 Map of The City of New York
 for the Borough of Manhattan.

Noted

Att: H. H. Alvestra
1/27/77

RECORD & RETURN TO
 W. BERNARD RICHLAND
 CORPORATION COUNSEL
 MUNICIPAL BUILDING
 NEW YORK, N.Y. 10007

47831
 0.00
 0.00

APR-27-77 25017 -SST
 APR-27-77 25016 -A

NEW YORK COUNTY
 DEPARTMENT OF RECORDS & CLERK
 100
 1977 APR 27 AM
 City Recorder

847

APPENDIX I

Site Photographs



Photograph 1: View of western portion of Site



Photograph 2: View of Site, facing eastward



Photograph 3: View of northwestern portion of Site



Photograph 4: View of adjacent property located to the southeast



Photograph 5: View of adjacent property located to the southwest



Photograph 6: View of adjacent property located to the northwest



Photograph 7: View of community garden located in southwestern portion of Site



Photograph 8: View of community garden structure located on eastern portion of Site



Photograph 9: Monitoring well located within ball field, installed by others



Photograph 10: Drum located within the community garden, representative of bulk of drums on-Site



Photograph 11: View of community garden located in northeastern portion of Site



Photograph 12: View of community garden located in northwestern portion of Site

User Provided Information



GEOTECHNICAL | CONSTRUCTION | ENVIRONMENTAL
ENGINEERS and SCIENTISTS

GEOTECHNICAL EVALUATION REPORT

PROPOSED MULTI-USE COMPLEX SENDERO VERDE NEW YORK, NEW YORK

Prepared for:

SV Managers A LLC, SV-A Owners LLC, SV-B Owners LLC, and SV-C Owners, LLC
551 Fifth Avenue, 23rd Floor, New York, New York
1865 Palmer Avenue, Larchmont, New York

Prepared By:

GeoDesign, Inc.
241 West 30th Street, 5th Floor
New York, NY 10001

GeoDesign File No. 0518-023
March 2018





GEOTECHNICAL | CONSTRUCTION | ENVIRONMENTAL
ENGINEERS and SCIENTISTS

March 9, 2018
File No. 0518-023

Jessica Yoon
SV Managers A LLC, SV-A Owners LLC, SV-B Owners LLC, and SV-C Owners, LLC
551 Fifth Avenue, 23rd Floor, New York, New York
1865 Palmer Avenue, Larchmont, New York

**Re: Geotechnical Evaluation Report
Sendero Verde, New York, New York**

Dear Ms. Yoon:

GeoDesign, Inc. P.C. (GeoDesign) is pleased to submit this final geotechnical evaluation report for the referenced project site.

We appreciate the opportunity to work with you. Please contact us if you have any questions or need additional information.

Sincerely,

GeoDesign, Inc. P.C.

A handwritten signature in black ink, appearing to read "Thomas G. Thomann", is written over a light gray rectangular background.

Thomas G. Thomann, PhD, P.E.
Senior Principal




TABLE OF CONTENTS

1.0 – INTRODUCTION AND OBJECTIVES	5
1.1 GENERAL.....	5
1.2 SITE CONDITIONS AND PROJECT UNDERSTANDING.....	5
1.3 OBJECTIVES AND SCOPE OF SERVICES.....	5
1.4 REPORT ORGANIZATION.....	6
2.0 – SUBSURFACE CONDITIONS	7
2.1 GENERAL.....	7
2.2 SUBSURFACE INVESTIGATION	7
2.2.1 Test Borings.....	7
2.2.2 Laboratory Testing	8
2.2.3 Shear Wave Velocity Testing	8
2.3 GENERALIZED SUBSURFACE CONDITIONS.....	8
2.4 GROUNDWATER LEVELS.....	9
3.0 – ANALYSES AND RECOMMENDATIONS	10
3.1 GENERAL.....	10
3.2 FOUNDATION DESIGN.....	10
3.2.1 Seismic Recommendations	10
3.2.2 Foundation Recommendations	10
3.2.2.1 Columns and Wall	10
3.2.2.2 Cellar Slab	13
3.2.3 Lateral Earth Pressures	13
3.2.4 Permanent Groundwater Control.....	14
3.3 CONSTRUCTION RECOMMENDATIONS	14
3.3.1 Excavation Considerations.....	14
3.3.2 Adjacent Building Support	15
3.3.3 Temporary Groundwater Control	15
3.3.4 Caissons.....	15
3.3.5 Driven Piles.....	16




TABLE OF CONTENTS

3.3.6	Subgrade Preparation	16
3.3.7	Backfill and Compaction Requirements	17
3.3.8	Pre-Construction Condition Survey and Monitoring.....	17
3.3.9	Construction Monitoring.....	18
4.0	SUMMARY AND CONCLUSIONS	19
5.0	LIMITATIONS	21

List of Figures

Figure 1 – Site Location Map

Figure 2 – As-Drilled Boring Location Plan

Figure 3 – Generalized Subsurface Profile

Figure 4 – Code Based Soil Liquefaction Potential

Figure 5 – Site Specific Liquefaction Evaluation

List of Appendices

Appendix A – Test Boring Logs

Appendix B – Laboratory Test Results

Appendix C – In-Situ Shear Wave Velocity Testing Report



1.0 INTRODUCTION AND OBJECTIVES

1.1 GENERAL

This report provides geotechnical recommendations for the design and construction of a proposed mixed residential, community facility, commercial, and garden development for the Sendero Verde project located in Manhattan, New York (see Figure 1). Authorization to proceed was obtained in the form of an agreement between SV Managers A LLC, SV-A Owners LLC, SV-B Owners LLC, and SV-C Owners, LLC and GeoDesign, dated December 22, 2017.

The geotechnical evaluations and recommendations presented herein are in general accordance with the 2014 NYC Building Code (Code).

1.2 SITE CONDITIONS AND PROJECT UNDERSTANDING

The project site encompasses the majority of the city block bounded by East 112th Street to the north, East 111th Street to the south, Park Avenue to the East, and Madison Avenue to the west. The proposed development site includes all lots on Block 1617, except for Lots 21 and 34. At the time that this report was prepared, the site was primarily occupied by a baseball field and community gardens.

The development will include a 36 story building (Building A) along Madison Avenue, a 14 story building (Building B) along East 112th Street, and a 9 story building (Building C) along East 111th Street. There will be a raised interior courtyard that will be built over community facility space in Building B. Four community gardens will be incorporated into the project.

The development site has a total area of approximately 76,580 square feet. Building A has a footprint area of approximately 9,860 square feet, Building B has a footprint of approximately 23,750 square feet, and Building C has a footprint of approximately 9,850 square feet. The remaining areas are to be used for the courtyard and gardens.


A survey performed by Montrose Surveying Co., LLP on February 2nd, 2017 shows that top of sidewalk elevations vary from approximately +13 to +19 feet¹ across the site.

1.3 OBJECTIVES AND SCOPE OF SERVICES

The objectives of this investigation were to evaluate the subsurface conditions at the site and provide geotechnical recommendations for the design and construction of the proposed building. The following scope of services was performed to achieve these objectives:

1. Retained a subcontractor to drill the test borings;
2. Provided full-time special inspection of the test boring operations;


¹ All elevations in this report are referenced to NAVD88.



3. Performed engineering evaluations and prepared this geotechnical evaluation report that includes the following:
 - i. An Introductory Section presenting the project background information and the scope of services;
 - ii. A Subsurface Conditions section that includes the following:
 - A description of the test boring and laboratory testing procedures and results;
 - A plan showing the location of the as-drilled test borings;
 - A description of the subsurface conditions;
 - iii. A Design Recommendations section that includes the following:
 - Recommended foundation type, estimated capacity, and bearing elevation;
 - Seismic site classification and liquefaction potential;
 - Lateral soil and groundwater pressures on below-grade walls;
 - Permanent groundwater control measures;
 - Support of the cellar slab;
 - iv. A Construction Recommendations section that includes the following:
 - Subgrade preparation recommendations;
 - Support of excavation and underpinning considerations;
 - Temporary groundwater control considerations, if necessary;
 - Backfill and compaction control recommendations;
 - Protection of adjacent structures;
 - Construction inspection and monitoring considerations.
 - v. Summary and Conclusions
 - vi. Appendices that include test boring and laboratory test results.

1.4 REPORT ORGANIZATION

This report is divided into five sections. Section 1 presents an introduction and the objectives of the study. Section 2 includes a description of the subsurface investigation methods and results. Section 3 provides engineering evaluation results and the foundation design and construction recommendations. A summary and conclusions are included in Section 5. Limitations of the subsurface explorations, analyses, and recommendations are included in Section 6. Tables and Figures are provided at the end of the text.



2.0 SUBSURFACE CONDITIONS

2.1 GENERAL

The subsurface investigation included a laboratory investigation and a field investigation, which included test borings, groundwater observation wells, and geophysical testing. Details of the subsurface investigation and the conditions encountered are described in the following sections.

2.2 SUBSURFACE INVESTIGATION

2.2.1 Test Borings

The test borings were performed in two phases. Phase 1 included 11 test borings that were performed within the baseball field. Phase 2 included four borings performed on the surrounding sidewalk and two borings performed within the community gardens and within the footprint of Building A. In total, 17 test borings were completed between August 8, 2017 and February 22, 2018.

The borings were performed by Craig Geotechnical Drilling (Craig) of Mays Landing, NJ, using a diesel operated truck-mounted CME 75 drill rig and a track-mounted CME 55 drill rig. Continuous special inspection of the test borings was performed by GeoDesign personnel under the direction of Mr. Thomas Thomann, PE of GeoDesign.

The boreholes were advanced using mud rotary drilling techniques with a 2-7/8 inch diameter tri-cone roller bit and 4-inch diameter flush joint casing. Soil samples were obtained using techniques and equipment in general accordance with the American Society for Testing and Materials (ASTM) Standard Specification D1586-Standard Penetration Test (SPT). The SPT consists of driving a 2 inch O.D. split spoon sampler for a distance of 24 inches, with repeated blows of a 140 lb. hammer free falling a distance of 30 inches. The standard penetration, or N-value, is determined as the number of blows required to advance the sampler 12 inches after the initial 6 inches of penetration. The recovered split-spoon samples were placed in jars, labeled with the project name and number, boring number, sample, depth, SPT blow counts and the amount of recovery.

Rock coring was performed using a five-foot long NX (2-1/8 in. O.D.) core barrel. The top of rock was estimated based on the drilling operations (e.g., excessive rig chatter, difficult penetration) and practical spoon refusal, as indicated by blow counts greater than 100 for a 6 inch interval. Rock coring was performed to verify the presence of rock, as opposed to cobbles/boulders, and to assess its relative quality, as indicated by Core Recovery² and Rock Quality Designation (RQD)³.

Upon completion of Borings B-4, B-5 and B-11, groundwater observation wells were installed. The wells were constructed of nominal 2-inch diameter Schedule 40 PVC pipe with a 10-foot

² The Core Recovery is defined as the ratio (expressed as a percent) of the total length of recovered core to the length cored.

³ The Rock Quality Designation (RQD) is defined as the ratio (expressed as a percentage) of the summation of all sound core pieces having a length of at least 4 inches to the total length of the core run.



screen between 25 and 35 feet below the existing grade, and 20 feet of riser pipe. The annulus between the pipe and the borehole wall was backfilled with filter sand and a two-foot long bentonite seal was placed above the screen. The remainder of the annulus was backfilled with sand or the drill cuttings. A flush-mount cap was installed at the top of the completed borehole.

The test boring logs are included in Appendix A.

2.2.2 Laboratory Testing

Geotechnical laboratory testing was conducted on representative soil samples to verify the field classifications and assist in engineering evaluations. The laboratory test results, which include sieve analyses, Atterberg limits, consolidation testing, and triaxial strength tests, are included in Appendix B.

2.2.3 Shear Wave Velocity Testing

The shear wave velocity is an important soil parameter for determining the seismic site classification and for seismic site response analyses. The shear wave velocity was measured with Passive Shear Wave Velocity testing (pVs). All testing was performed by Hager-Richter Geoscience, Inc of Fords, NJ on August 8, 2017.

The pVs method consists of placing low frequency geophones, at a 4 to 10 foot spacing, along a straight line and connecting them to a seismograph. Data is then recorded for 30 second periods, 10 to 15 times. The seismic data are analyzed and the shear wave velocity for the center point of the seismic line is estimated for various depths. Details of the pVs testing method and the results are included in Appendix C.

2.3 GENERALIZED SUBSURFACE CONDITIONS

The following generalized strata descriptions are based on interpretations of the subsurface investigation results (see Figure 3 for a generalized cross section):

Stratum 1 – Uncontrolled Fill [7]: This stratum generally consisted of brown and gray medium to fine sand with varying amounts of silt and gravel, and miscellaneous fill material, including brick and concrete. The N-values ranged from 2 blows per foot (bpf) to spoon refusal, with an average N-value of 23, indicative of a medium dense material. The thickness of this stratum is estimated to range from 10 to 15 feet.

Stratum 2 – Upper Sand and Silt [3b, 5b, 6]: This stratum generally consisted of brown medium to fine sand and silt with varying amounts of gravel. The N-values ranged from 9 to 44 bpf with an average N-value of 22, indicative of a medium dense material. The thickness of this stratum is estimated to be approximately 25 feet.

Stratum 3 – Varved Silt and Clay [5b, 4b]: This stratum generally consisted of gray-brown varved silt and clay and little to trace amount of fine sand. The N-values ranged from 6 to 47 bpf with an average N-value of 17, indicative of a medium dense material. The thickness of this stratum is approximately 40 feet.



Stratum 4 – Lower Sand and Silt [3a, 2a]: This stratum generally consisted of gray-brown coarse to fine sand and silt, with varying amounts of gravel. The N-values ranged from 13 bpf to spoon refusal, indicative of a very dense material. The thickness of this stratum is approximately 20 feet.

Stratum 5 – Soft rock [1d]: This stratum consisted of grey coarse to fine grained schist and other multi-colored rock that was highly weathered and highly fractured with near vertical fractures. Borings B-7, B-9 and B-11 were terminated within this stratum. The Core Recovery ranged from 7% to 37% and the RQD ranged from 0 to 23%, indicating soft rock. The thickness of this stratum varied from approximately 3 to at least 18 feet.

Stratum 6 – Intermediate to Hard Sound Rock [1c - 1a]: This stratum consisted of grey coarse to fine grained schist that was moderately fractured, slightly weathered. The Core Recovery ranged from 67% to 100% and the RQD ranged from 43% to 92%, indicating intermediate to hard sound rock. The depth to the top of this stratum varies from 75 to more than 120 feet below the existing grade, which corresponds to approximately el. -60 feet to lower than el. -105 feet.

2.4 GROUNDWATER LEVELS

Groundwater observation wells were installed in borings B-11, B-4 and B-5 on August 9, August 14 and August 16, respectively. The bottom of the screen was placed at 30 feet below the existing grade. Groundwater was measured between approximately 12 to 13 feet below existing grade (i.e., approximately el. +3 to +4 feet).

Groundwater measurements were not taken over an extended period of time; therefore, the measurements do not adequately reflect seasonal or other time dependent variations that may occur. See the limitations in Section 5.



3.0 – ANALYSES AND RECOMMENDATIONS

3.1 GENERAL

This section presents engineering analyses, evaluations, and recommendations related to the design and construction of the foundations and below grade structures. The evaluations and recommendations are based on the available subsurface information, our experience on other projects, and the design requirements provided herein for the proposed structure.

3.2 FOUNDATION DESIGN

3.2.1 Seismic Recommendations

Based on the soil profile, the shear wave velocity data, and the laboratory test results, the recommended seismic site classification is Site Class “D”. In accordance with the Code, if the building is in Risk Category I&II or III, the Seismic Design Category is “B”. The appropriate Risk Category should be determined by the Architect or Structural Engineer.

The Code requires that a liquefaction potential assessment be performed for non-cohesive soils located below the groundwater and to a maximum depth of 50 feet. The liquefaction potential was initially evaluated using the Code based liquefaction assessment diagram, which, as shown in Figure 4, indicates that a liquefaction evaluation is required.

A site-specific liquefaction analysis was performed using the methods developed by I.M. Idriss and R. W. Boulanger (2004). These analyses require a peak ground surface acceleration and an earthquake magnitude to estimate the seismic shear stresses. Based on Site Class D, the Code specified peak ground surface acceleration for liquefaction evaluation is 0.24g. An earthquake magnitude of 5.5 is used in the analyses and is primarily based on historical earthquake information in the northeast. The Code specifies that, for Risk Category II/III buildings, the minimum acceptable factor of safety against liquefaction is 1.0. The majority of the factors of safety, as shown in Figure 5, are greater than 1.0. Therefore, assuming the proposed building is in Risk Category II/III, liquefaction is considered unlikely and does not need to be considered in the design.

3.2.2 Foundation Recommendations

3.2.2.1 Columns and Walls

Building A

The following preliminary building loads have been provided to GeoDesign for the purpose of preparing foundation recommendations:

- Column gravity loads – 2000 kips to 3500 kips
- Shear wall gravity loads - 150 kips/ft to 250 kips/ft.
- Wind loads at the shear walls - +/-300 kips/ft to +/-450 kips/ft.

Considering these loads and the subsurface conditions, we recommend that this building be founded on driven and drilled piles.



The vibrations from driving piles could result in unacceptable settlement and/or damage to adjacent structures. The distance at which vibrations will become a concern depends on many factors. On some projects, we recommend that driven piles be allowed when they are located 20 feet, or more, from any adjacent structure. This distance is based on established vibration estimates with distance, vibration damage criteria, and experience on other projects. The distance is adjusted, if necessary, based on vibration measurements performed during the driving of test piles.

The following paragraphs provide recommendations for driven and drilled piles.

Driven Piles


We recommend the following driven pile types and capacities:

Pile Type	Pile Size	Maximum Allowable Compression Capacity (tons)	Maximum Allowable Tension Capacity (tons)	Minimum Pile Length (feet)	Minimum Center-to-Center Pile Spacing (feet)	Minimum Steel Strength (ksi)
H-pile	HP 12x63	150	30	55	2.5	50
Open-ended steel pipe pile	13-3/8" OD, thickness = 0.48"	150	30	55	2.5	45

The piles will likely need to be driven to rock to obtain the 150 ton capacity. However, if Stratum 4 and/or 5 are thick enough to provide the necessary resistance to meet the capacity, the piles can be founded within these strata.

Drilled Piles

Drilled piles can obtain their capacity in suitable soil (referred to as micropiles) or bedrock (referred to as caissons). If rock is at a reasonable depth, caissons are more cost effective because they have much higher capacities than micropiles and they do not require load testing. Caisson installation consists of drilling a steel casing to the rock and drilling a rock socket in Class 1c rock or better, installing reinforcement, and placing cement grout or concrete. At locations where driven piles are not acceptable, we recommend that caissons be installed.



The following caisson sizes and capacities can be used for design:

Maximum Allowable Compression Capacity (tons)	Steel Casing Outside Diameter & Thickness (in.)	Number and Size of Reinforcing Bars	Maximum Allowable Tension Capacity (tons)	Minimum Center-to-Center Spacing (feet)	Minimum Rock Socket Diameter (in.)	Minimum Rock Socket Length (feet)
150	9-5/8 (0.480)	1 - #20	100	2.5	8.0	10.0
880	13-3/8 (0.480)	2 - #28	300	2.5	12.0	10.0
1260	16 (0.5)	3 - #28	450	3.0	14.0	12.0

Caisson notes:

1. The casing should have a minimum yield strength of 50 ksi.
2. The rock socket should be formed in Class 1c rock or better.
3. The casing should extend a minimum of 1 foot into Class 1c rock or better.
4. The reinforcing bars should have a minimum yield strength of 75 ksi.
5. The cement grout / concrete should have a minimum compression strength of 6 ksi.
6. The reinforcing steel shall extend the full length of the caisson, including the rock socket, unless indicated otherwise.

Typically, the most cost effective caisson size is the one that results in the least number of caissons, which is typically the size with the highest capacity. However, installation of 16-inch diameter caissons requires a larger drilling rig than is required to install 13-3/8 inch diameter caissons. Many smaller drilling companies do not have the equipment to install caissons larger than 13-3/8 inches. Considering this, if the building will include all caissons, we recommend that the structural engineer estimate the total number of each caisson size that would be required. This will likely result in obtaining cost estimates from more drilling contractors.

Building B

The geotechnical feasibility of a mat foundation for this building was evaluated. The additional loads from a mat foundation bearing above the varved silt and clay stratum will result in settlement of this stratum.

Based on an approximately 300' x 80' mat foundation bearing on Stratum 2 with a uniform bearing stress of 3 tons per square foot (tsf), the long term differential settlement is estimated to be approximately 1.5 inches. The long term total settlement is estimated to be approximately 3 inches at the center of the mat and 1.5 inches at the edges.

The mat structural analysis will require a subgrade reaction modulus. We recommend using an initial subgrade reaction modulus of 40 pci. The structural engineers' plots of estimated mat stresses and settlements should be provided to us for review and possible adjustment of the subgrade reaction modulus.



If it is determined that a mat foundation is not structurally feasible, we recommend that the building be supported on piles. The pile sizes and capacities given for Building A can be used for Building B foundation design.

Building C

We understand that this building will not have a cellar level. Assuming that the foundation depth may be approximately five feet, the soil at the foundation bearing elevation will include uncontrolled fill (Stratum 1). Since this material is likely to consist of significant construction debris at this depth, we do not recommend that the foundation be founded on a shallow (spread or mat) foundation. We recommend that the building be supported on piles. The pile sizes and capacities given for Building A can be used for the Building C foundation design.

If a cellar level is installed in this building, the geotechnical feasibility of a mat foundation bearing on Stratum 2 was evaluated. Based on an approximately 160' x 60' mat foundation with a uniform bearing stress of 2.5 tons per square foot, the long term differential settlement is estimated to be approximately 1.5 inches. The long term total settlement is estimated to be approximately 2.5 inches at the center of the mat and 1 inch at the edges.

We recommend using an initial subgrade reaction modulus of 40 pci. The structural engineers' plots of estimated mat stresses and settlements should be provided to us for review and possible adjustment of the subgrade reaction modulus. If it is determined that a mat foundation is not structurally feasible, we recommend that the building be supported on piles.

3.2.2.2 Cellar Slab


The cellar slabs can be designed as a slab-on-grade. The subgrade material at the proposed cellar level will likely be sand (i.e. Stratum 2), which will require proper preparation, as described in Section 3.3.5, to reduce the potential for slab cracking. If the slab is below the design groundwater elevation, it will need to be designed to resist the hydrostatic pressure.

3.2.3 Lateral Earth Pressures

The design lateral pressures for permanent below grade walls consist of static and seismic pressures that are influenced by the thickness and type of overburden material, and wall bracing conditions. We recommend that the below grade walls above and below the design groundwater level be designed for an equivalent hydrostatic pressure (i.e., a triangular lateral pressure) of 45 pcf and 85 pcf, respectively.

In addition, a seismic lateral soil force of $6H^2$ (lb/ft. of wall), where H is the total vertical height of the wall, in feet, should be included. This force should be applied at a distance of H/3 from the top of the wall (i.e., seismic wall pressure is an inverted triangle).

The recommended lateral pressures do not include any surcharge loads adjacent to the walls or at the ground surface. We recommend that a uniform (i.e., rectangular) lateral pressure distribution of 0.40 times the design surcharge be added to the lateral soil pressure distribution.



The structural engineer should determine the magnitude of the design surcharge loads (i.e., live loads).

3.2.4 Permanent Groundwater Control

The groundwater measurements were not taken over an extended period of time; therefore, they do not reflect potential seasonal, or other time dependent variations. We recommend a design groundwater elevation of +7 feet.

If the bottom of any slabs, elevator pits, ejector pits, etc., will be above the design groundwater elevation, the below grade walls and the slabs should, at a minimum, be damproofed. Damproofing should be performed at the bottom of the slab by installing a membrane, such as Grace Construction Products Florprufe, or approved equal. Damproofing of the below grade walls should be performed with a liquid applied membrane (LAM), such as Grace Construction Products Procor, or approved equal, for 2-sided forms, or a membrane, such as Grace Construction Products Preprufe, or approved equal, for blind-sided forms.

If the bottom of any slabs, elevator pits, ejector pits, etc., will be below the design groundwater elevation, the below grade walls and slab should be designed to resist groundwater pressures and be waterproofed. Waterproofing materials should be installed on the outside of the perimeter walls (Grace Construction Products Bituthene 3000 for two-sided form applications and Preprufe 160R for blind side applications, or approved equivalent) and directly beneath the cellar floor slab (Grace Construction Products Preprufe 300R, or equivalent). The waterproofing on the perimeter walls is typically installed to the ground surface. Waterstops should be installed at applicable locations.

The installation of all waterproofing elements should be inspected on a full time basis to confirm that the waterproofing is being applied as per the manufacturer's specifications and details.


If the bottom of the cellar slab is below the design groundwater elevation, we recommend that the project team consider the benefits of a "sandwich" slab, which consists of the pressure slab, a gravel filled layer with perforated pipes connected to a sump pit, and a wearing slab. This system minimizes penetrations through the pressure slab and provides a way to manage water that may leak from the pressure slab or at connections between the pressure slab and the foundation walls or other critical locations.

3.3 CONSTRUCTION

3.3.1 Excavation Considerations

The design and construction of any slopes and/or temporary excavation support systems should be the responsibility of a licensed New York Professional Engineer. All excavations and temporary support systems should conform to pertinent OSHA and local safety regulations.

Local temporary soil excavations above the natural groundwater level can have cut slopes as steep as 1H:1V (horizontal to vertical). Temporary soil excavations below the natural groundwater level should be no steeper than 2H:1V. The slopes of any excavations adjacent



to the existing structures should be no steeper than 2H:1V, unless approved by the SOE engineer.

All vertical soil faces will require temporary support until the new cellar walls and foundations are constructed and the area is properly backfilled. A typical support system could consist of soldier piles and timber lagging with sufficient lateral restraint (e.g., anchors, rakers, bracing, etc.), as required. Design of the lateral bracing must also consider the protection of surrounding subsurface utilities and other adjacent improvements.

3.3.2 Adjacent Building Support

Underpinning, or other support (e.g., relatively stiff support walls, such as secant or tangent pile walls), will be required at locations where the new foundations will be placed within the influence zone of the adjacent building foundations.

An existing 4 story building (1679 Madison Avenue) is located on the west property line of the project site. Information regarding the nature and extent of any cellar level has not been provided to us. We recommend that a site visit be performed to document the extent and depth of any cellar levels and any other features (e.g., elevator pits, ejector pits, etc.) that may affect the design and construction of the proposed building foundation. After performing the site visit, we recommend performing test pits to document the size, depth, type and condition of the adjacent buildings, and any below grade encroachments that may be present. This information should then be used to develop the SOE and adjacent building support drawings.

The analysis and design of any underpinning or other building support systems should be performed by a licensed New York Professional Engineer. Adjacent building support operations should be inspected full time during construction by a qualified engineer working under the direction of the design engineer.

3.3.3 Temporary Groundwater Control

The groundwater level should be maintained sufficiently below the bottom of the excavation so that the pile caps can be adequately prepared. The need for temporary groundwater control will depend on the groundwater level at the time of construction and the depth of the final cellar slab, elevator pits, ejector pits, etc.

Based on a top of cellar slab elevation of approximately +5.5 feet and a slab thickness and pile cap depth of approximately 5 feet, the excavation will be as deep as approximately +0.5 feet. Considering that groundwater was measured at el. +7 feet, it should be anticipated that temporary dewatering will be required.

A NYCDEP permit will be required to temporarily discharge water into the sewer system.

3.3.4 Caissons

Caisson installation should be performed by a contractor with experience on similar projects. The contractor should submit a construction procedure to the Engineer for review and approval prior to beginning the work. It is the responsibility of the contractor to use an installation method that will not cause damage to adjacent structures.



The use of down-the-hole hammers, or similar equipment, to advance the casing, or drill the rock socket, may cause damage to adjacent structures if the compressed air cannot be contained within the casing. Control of the air will depend on the drillers' equipment, procedures, and experience. The use of down-the-hole hammers, or similar equipment, should not be allowed to advance the casing without discussing the proposed procedures in advance, with the owner, engineer, construction manager, special inspector, and contractor.

As per the Code requirements, all aspects of the caisson installation should be inspected on a full time basis. This generally includes full time inspection of the casing installation, drilling of the rock socket, cleaning of the caisson, video camera inspection, installation of the reinforcement, and the placement of cement grout or concrete. The Code requires that each rock socket be inspected with a downhole video camera to confirm that the casing is well seated in the rock and that the rock socket consists of Class 1c, or better, rock.

Caisson compression load tests are not required if the allowable bond strength between the rock and grout is limited to a maximum of 200 psi. The caisson design parameters given in this report use an allowable bond strength of 200 psi.

3.3.5 Driven Piles

Prior to driving any piles, the contractor should submit the results of Wave Equation Analyses (WEAP) of the proposed pile and hammer configuration to confirm that the proposed pile driving system will obtain the necessary pile capacity without overstressing the pile.


We recommend that a hydraulic pile driving hammer be used because the stroke of the hammer can be varied thereby having some control over the vibrations. It may be possible to reduce the stroke at the beginning of pile driving to minimize the vibrations and when the pile is at a depth where vibrations are acceptable or the pile is close to the rock, the stroke can be increased to achieve the proper driving criteria.

We recommend that a minimum of six driven test piles be installed and that all driven test piles be monitored using a Pile Driving Analyzer (PDA). A PDA provides real-time information regarding pile capacity and stresses during pile driving, will assist in deciding which piles to select for static load testing, and will assist in developing the pile driving criteria. The PDA testing should be included in the contractors scope and be performed by a company with sufficient PDA testing experience.

In accordance with the Code, static axial load tests are required for any driven pile with a design compression load greater than 40 tons. The code requires one load test for a pile supported area that is 5,000 sq. ft. or less and two load tests for a pile supported area between 5,000 and 30,000 sq. ft. The load tests should be performed in accordance with ASTM D1143 and the Code requirements.

3.3.6 Subgrade Preparation

Subgrade surfaces for shallow foundations and slabs-on-grade should be level and cleaned of loose soil, mud, and other material (such as concrete, brick, wood, debris, etc.) that can have a negative impact on the performance of the foundation. If necessary, the subgrade should be proof-rolled with a minimum of 6 passes of a smooth drum roller with a minimum 1,500 lb.



static weight and minimum centrifugal force of 4,000 lbs. or similar approved equipment. The proof-rolling should not be performed when the subgrade is wet, muddy, or frozen.

Any unstable areas which cannot be stabilized by additional compaction should be excavated to competent material and the area backfilled with compacted structural fill or $\frac{3}{4}$ " stone.

If the foundation is constructed in the winter, the subgrade should be protected from frost to limit possible subgrade deterioration resulting from freezing and thawing cycles. Concrete should not be poured if the subgrade is wet, muddy, or frozen.

Excavations to reach final subgrades should use a smooth edged bucket and/or hand tools. A minimum 6-inch thick layer of compacted coarse aggregate, commonly known as $\frac{3}{4}$ " gravel or crushed stone, or a "mud-slab" (i.e., 2 inches of lean concrete), should be placed on the approved subgrade to protect the subgrade from disturbance.

3.3.7 Backfill and Compaction Requirements

Select backfill or structural backfill should consist of granular soils free of cinder, brick, asphalt, ash, and other unsuitable materials. Such material should not contain any boulders or cobbles larger than about 4 inches across, and should have a fines content (material passing the No. 200 sieve) between 5 and 15 percent. The subgrade underneath the backfill should be properly prepared and inspected (building foundations only) prior to placement of backfill.

All backfill should be placed in lifts not exceeding 8-in. in loose thickness. Backfill placed beneath shallow foundations on soil should be compacted to a minimum of 95% of the maximum dry density and in-situ density tests should be performed to confirm that the required compaction level has been achieved. Backfill placed beneath slabs-on-grade, behind below-grade walls, and underneath sidewalks should be compacted to a minimum of 90% of the maximum dry density.

3.3.8 Pre-construction Condition Survey and Monitoring

A pre-construction condition survey of the adjacent structures should be performed for the protection of the new building owner in the event of a future damage claim and is required by the NYC Building Department. The report should include detailed documentation and photographs of the existing condition of the structures.

Based on the survey results, a monitoring program should be developed for the purpose of checking the performance of the adjacent structures and for monitoring construction procedures. The monitoring program should include, at a minimum, recommendations for the location of survey points to monitor vertical and horizontal movements, locations for crack gauges, and locations for monitoring vibrations during key construction activities. The monitoring program should also include threshold levels for allowable movements and vibrations, and the procedures to be implemented if the threshold levels are exceeded during construction.

Landmarked buildings located within 90 feet of the construction site will need to be monitored in accordance with the requirements given in NYC Department of Buildings TPPN#10/88.



3.3.9 Construction Monitoring

We recommend that a geotechnical engineer familiar with the subsurface conditions and foundation design criteria, review and approve the foundation contractors procedures and provide inspection services during excavation and foundation construction. Geotechnical related inspection services must include:

- Review and approval of contractor submittals related to foundation construction;
- Observation and documentation of all phases of excavation and foundation construction.
- Special inspection of caissons.
- Special inspection of driven piles.
- Special inspection of shallow foundation subgrades, if constructed.
- Special inspection of the support of excavation and adjacent building support.
- Monitoring of adjacent structures and interpretation of the monitoring data.



4.0 – SUMMARY AND CONCLUSIONS

This report provides geotechnical recommendations for the design and construction of the Sendero Verde buildings, which include a 36 story building (Building A), a 14 story building (Building B), and a 9 story building (Building C).

Based on 17 test borings performed at the site, the subsurface conditions above the bedrock, generally consist of 15 feet of sandy fill (Stratum 1), 20 to 25 feet of loose to medium dense gravel and silty sand (Stratum 2), 40 to 50 feet of varved silt and clay (Stratum 3), 20 to 30 feet of sand and silt (Stratum 4), and 3 to at least 18 feet of soft rock (Stratum 5). Intermediate hard to hard grey schist was encountered at depths varying from 75 to more than 120 feet below the existing grade, which corresponds to top of rock elevations of approximately -60 feet to lower than -105 feet.

Three groundwater observation wells were installed at the site and groundwater was measured at depths of approximately 12 to 13 feet (approximately el. +3 to +4 feet).

The recommended seismic site classification is Site Class “D”. If the Risk Category is I&II, or III, the Seismic Design Category is “B”. Liquefaction is considered unlikely for this site.

Building A Foundation - Considering the Building A structural loads and the subsurface conditions, we recommend that this building be founded on driven and drilled piles. The report includes recommendations for driven and drilled piles with allowable compression capacities of 150 tons. Caissons with much higher capacities are also included.


We recommend performing a site visit and test pits adjacent to the 4-story building located at 1679 Madison Avenue for the purpose of documenting the cellar depth and extent and estimating the foundation depth.

Building B Foundation - The geotechnical feasibility of a mat foundation for this building was evaluated. Based on an approximately 300' x 80' mat foundation bearing on Stratum 2 with a uniform bearing stress of 3 tsf, the long term total settlement is estimated to be approximately 3 inches at the center of the mat and 1.5 inches at the edges. We recommend using an initial subgrade reaction modulus of 40 pci. If it is determined that a mat foundation is not structurally feasible, we recommend that the building be supported on piles.

Building C Foundation - This building will not have a cellar level. Since the subgrade material at the foundation level is likely to consist of significant construction debris, we do not recommend that the foundation be founded on a spread or mat foundation. We recommend that the building be supported on piles.

The recommended design groundwater elevation is +7 feet. If the bottom of any slabs, pits, etc. will be above the design groundwater elevation, the below grade walls and the slabs should, at a minimum, be damproofed. If the bottom of any slabs, pits, etc., will be below the design groundwater elevation, the below grade walls and slab should be designed to resist groundwater pressures and be waterproofed.

The report includes additional information regarding the subsurface conditions and foundation design recommendations and additional recommendations regarding excavation considerations,



adjacent building support, subgrade preparation, temporary groundwater control, caisson inspection, driven pile inspection, backfill and compaction requirements, pre-construction condition surveys and monitoring, and construction inspection and monitoring.



5.0 – LIMITATIONS

Explorations

1. The analysis and recommendations submitted in this report are based in part upon the data obtained from widely spaced subsurface explorations. The nature and extent of variations between these explorations may not become evident until construction. If variations then appear evident, it will be necessary to reevaluate the recommendations of this report.
2. The generalized soil profile described in the text is intended to convey trends in subsurface conditions. The boundaries between strata are approximate and idealized and have been developed by interpretations of widely spaced explorations and samples; actual soil transitions are probably more erratic. For specific information, refer to the boring logs.
3. Water level readings have been made in the drill holes at times and under conditions stated on the logs. These data have been reviewed and interpretations made in the text of this report. However, it must be noted that fluctuations in the level of the groundwater may occur due to variations in rainfall, temperature and other factors occurring since the time measurements were made.

Review

4. In the event that any changes in the nature, design, or location of the proposed structures are planned, the conclusions and recommendations contained in this report shall not be considered valid unless the changes are reviewed and conclusions of this report modified or verified in writing by GeoDesign. It is recommended that this firm be provided the opportunity for a general review of final design and specifications in order that earthwork and foundation recommendations may be properly interpreted and implemented in the design and specifications.

Construction

5. It is recommended that this firm be retained to provide soil engineering services during construction of the excavation and foundation phases of the work. This is to observe compliance with the design concepts, specifications, and recommendations and to allow design changes in the event that subsurface conditions differ from those anticipated prior to start of construction.

Uses of Report

6. This report has been prepared for the exclusive use of SV Managers A LLC, SV-A Owners LLC, SV-B Owners LLC, and SV-C Owners, LLC for specific application to the proposed Sendero Verde project site, in accordance with generally accepted soil and foundation engineering practices. No other warranty, express or implied, is made.

FIGURES



**SITE
LOCATION**

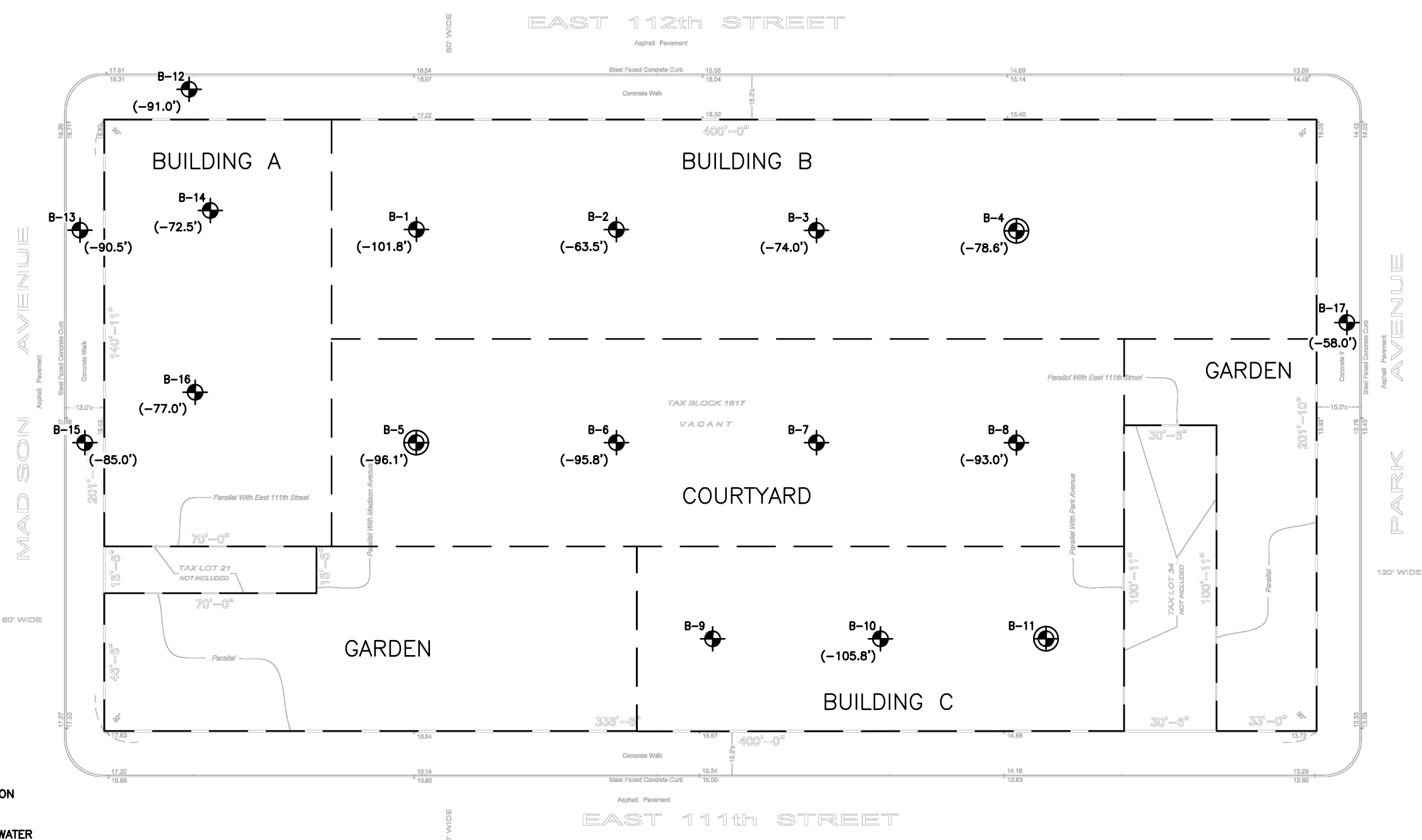



**SITE LOCATION PLAN
SENDERO VERDE
MANHATTAN, NEW YORK**

GEODESIGN
INCORPORATED P.C.
NEW YORK, NEW YORK

DR. BY: AJS	SCALE: NTS	PROJ: 0518-023
	DATE: 8/28/2017	FIG NO: 1

SOURCE: www.google.com/maps

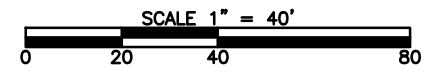


LEGEND

- TEST BORING NO. & LOCATION
- TEST BORING WITH GROUNDWATER OBSERVATION WELL NO. & LOCATION
- (-78.6') ESTIMATED NY CLASS 1C/1B BEDROCK ELEVATIONS (NAVD88)

M:\CL\0518-L&M\023-SenderoVerde\Drawings\BoringLocationPlan\SenderoVerde_BLP_AsDrilled.dwg Robert Hoffmann 3/2/2018 9:55 AM GD-STD_3.0.ctb

DESIGNED BY	TGT					
DRAWN BY	AJS					
CHECKED BY	TGT					
APPROVED BY	TGT					
	NO.	DATE	DRWN	CHKD	APPVD	REVISIONS

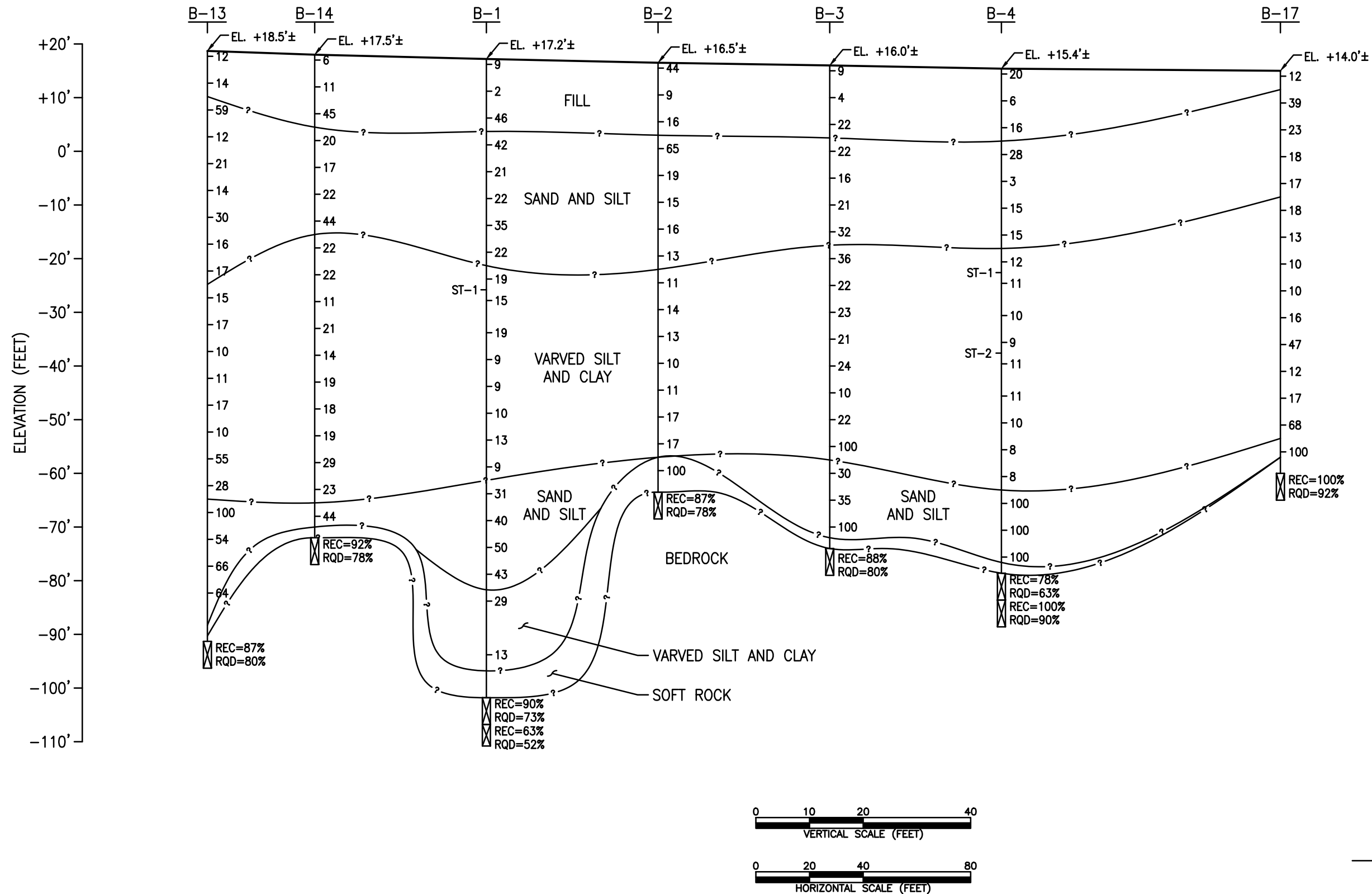


L&M DEVELOPMENT PARTNERS, INC
 419 PARK AVE SOUTH, 18TH FLOOR
 NEW YORK, NY 10016



PROJECT	SENDERO VERDE NEW YORK, NY	PROJECT NO.	0518-023.00
DWG. TITLE	AS-DRILLED BORING LOCATION PLAN	SCALE	DATE 1"=40' 03/02/2018
		FIG. NO.	2

M:\CL\0518-L&M\023-SenderoVerde\Drawings\SenderoVerde_SubsurfaceProfile.dwg Robert Hoffmann 3/5/2018 12:33 PM GD-STD_3.0.ctb



NOTES:
 1. STRATA DESCRIPTIONS ARE GENERALIZED AND INCLUDE SAMPLES WITH A NATURAL DEGREE OF VARIATION. SEE BORING LOGS FOR INDIVIDUAL SAMPLE DESCRIPTIONS.
 2. STRATA DESCRIPTIONS ARE APPROXIMATE AND ARE INTERPRETED FROM BORING AND LABORATORY TEST RESULTS. RESULTS ARE SHOWN ONLY TO AID IN VISUALIZATION OF GENERALIZED SUBSURFACE CONDITIONS. ACTUAL STRATA BOUNDARIES MAY VARY FROM THOSE SHOWN HEREIN.

LEGEND

- B-8
69 SPT N-VALUE, DEFINED AS THE NUMBER OF BLOWS REQUIRED TO DRIVE A STANDARD SPLIT SPOON SAMPLER 12 INCHES AFTER AN INITIAL 6-INCH PENETRATION
- ST-1 UNDISTURBED TUBE SAMPLE
- WOH WEIGHT OF HAMMER
- REC=90%
RQD=20% ROCK CORE RECOVERY EXPRESSED AS A PERCENTAGE OF TOTAL LENGTH CORED
- ROCK QUALITY DESIGNATION: TOTAL LENGTH OF CORE PIECES 4 INCHES OR LONGER EXPRESSED AS A PERCENTAGE OF TOTAL LENGTH CORED
- ? — APPROXIMATE STRATA BOUNDARY

DESIGNED BY	TGT				
DRAWN BY	AJS/RH				
CHECKED BY	TGT				
APPROVED BY	TGT				
	NO.	DATE	DRWN	CHKD	APPVD
REVISIONS					

L+M DEVELOPMENT PARTNERS, INC.
 419 PARK AVE SOUTH, 18TH FLOOR
 NEW YORK, NY 10016



PROJECT
**SENDERO VERDE
 NEW YORK, NY**

DWG. TITLE
**GENERALIZED
 SUBSURFACE PROFILE**

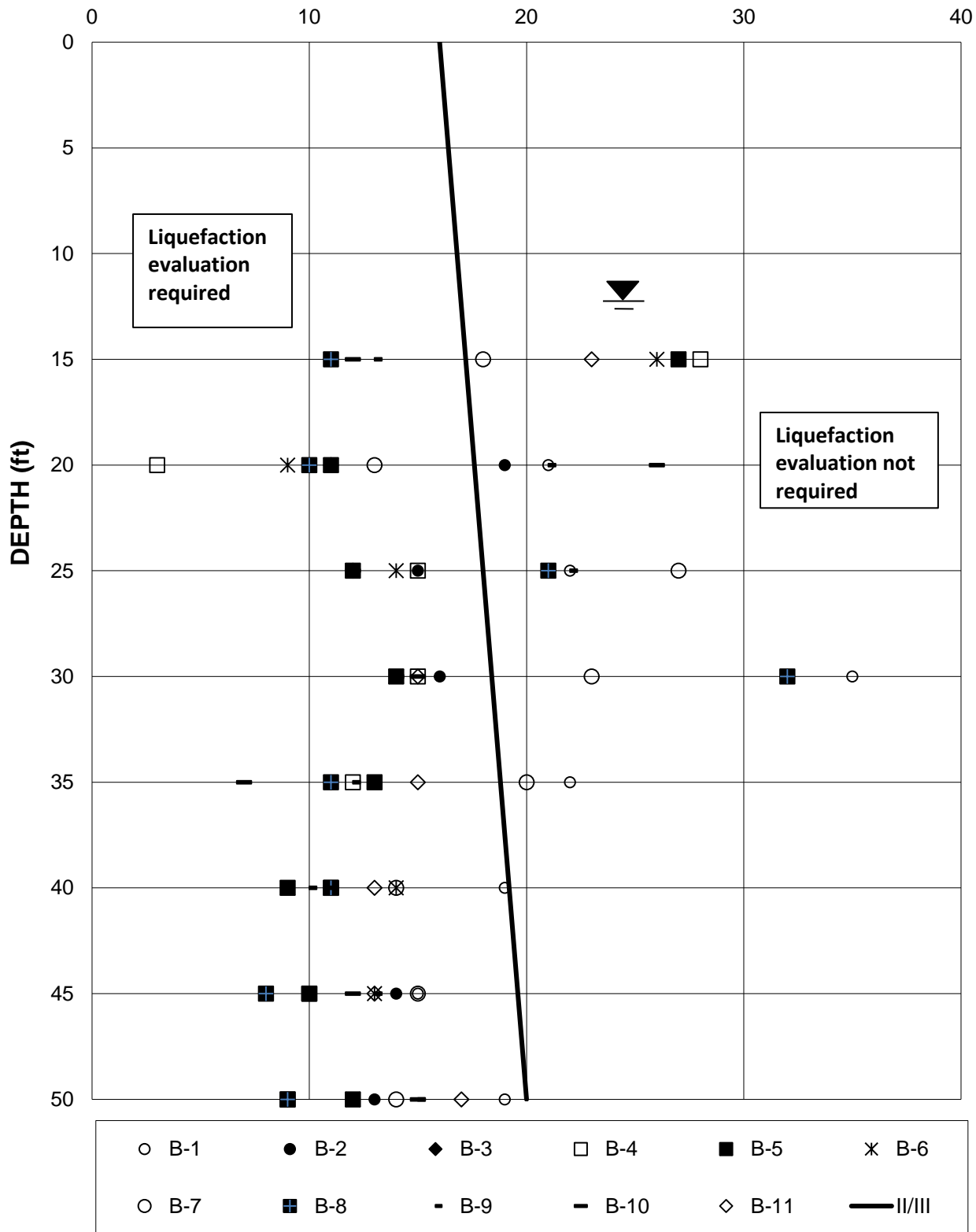
PROJECT NO.
 0518-023.00

SCALE DATE
 AS SHOWN MARCH 2018

DRAWING NO.
3

SHEET 1 OF 1

N-Value (bpf)



Notes:

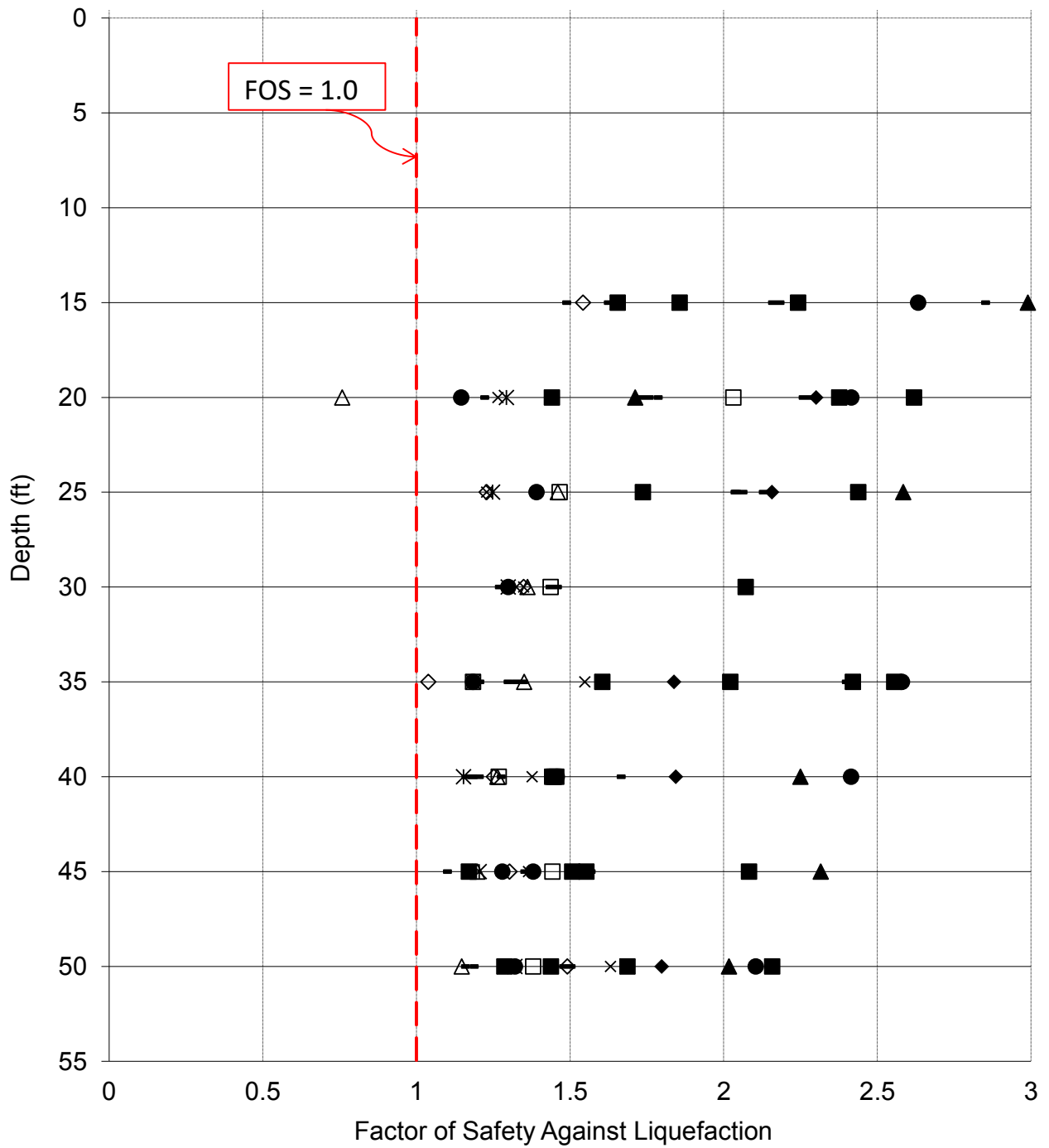
1. Risk Category II/III is assumed.

**CODE BASED SOIL LIQUEFACTION POTENTIAL
SENDERO VERDE
NY, NY**

GeoDesign, Inc. P.C.

New York, NY

DR. BY: AJS	SCALE: As Shown	PROJ NO: 0518-023
CHK'D BY: TGT	DATE: 8/28/2017	FIG NO: 4



- ◆ B-1 □ B-2 ▲ B-3 △ B-4 ✖ B-5 ● B-6 ■ B-7 - B-8 - B-9
- ◇ B-10 × B-11 ■ B-12 ■ B-13 ● B-14 ■ B-15 - B-16 - B-17

Factors of safety greater than 3 are not shown for clarity reasons.

SOIL LIQUEFACTION POTENTIAL SITE SPECIFIC ANALYSES SENDERO VERDE, MANHATTAN, NY		
GEODESIGN INCORPORATED P.C. NEW YORK, NY		
DR. BY: AJS/RVH	SCALE: AS SHOWN	PROJ: 0518-023
CHK'D BY: TGT	DATE: 3/4/18	FIG NO: 5

APPENDIX A
TEST BORING LOGS



241 West 30th St., 5th Fl.
New York, NY 10001

Tel: 212.221.6651
Fax: 212.221.6799

BORING LOG

Project Name

Sendero Verde
69 East 111th Street
Manhattan, NY

Boring No.: **B-1**
Page No.: **1 of 5**
File No.: **0518-023**
Checked By: _____

Boring Company: Craig Geotechnical Drilling, Co.
Foreman: Dave Dolan
GeoDesign Rep.: Andrew Stauble
Date Started: August 10, 2017 Date Finished: August 11, 2017
N. Coordinate: _____ E. Coordinate: _____
Ground Surface Elevation (feet): 17.2
Station: _____ Offset: _____ ft

Type:	Casing:	Sampler:	Groundwater Observations			
	Date	Depth (ft)	Elev. (ft)	Notes		
FJ	SS					
I.D.:	4.0 in.	2.0 in.				
Hammer Wt.:	140 lbs	140 lbs				
Hammer Fall:	30 in.	30 in.				
Rig Type:	CME 75					
Hammer Type:	Safety - Cathead					

Depth (ft)	Sample Information										Strata Description	Symbol	Sample Description	
	Casing Blows/ft		Penetration (inches)	Recovery (inches)	Depth (ft)	Blows / 6 inch Interval				Coring Time (min./ft)				Moisture Content (%)
	Number	Type				0 - 6	6 - 12	12 - 18	18 - 24					
	1	SS	24	9	0.0	5	6	3	4			Fill	[FILL] Light brown fine SAND and SILT, trace Brick Fragments (7)	
5	2	SS	24	1	5.0	3	1	1	2				[FILL] COBBLES, brick fragments noticed in drill cuttings (7)	
10	3	SS	24	13	10.0	8	11	35	20				[FILL] Brown medium to fine SAND, some Brick Fragments (7)	
13.5													Gravel	
15	4	SS	24	10	15.0	32	24	18	8				[GP] Grayish-brown and dark gray coarse GRAVEL, trace Sand (2a)	
18.5													Sand	
20	5	SS	24	6	20.0	17	11	10	8			[SM] Brown fine SAND, some Silt, trace Gravel (3b)		
23.5												Silt		
25	6	SS	24	15	25.0	11	9	13	11			[ML] Reddish-brown SILT, little Sand (5b)		
30														

Remarks: Fill/coarse gravel ended at approximately 20'

Notes: 1) Stratification lines represent approximate boundary between material types, transitions may be gradual.
2) Water level readings have been made at times and under conditions stated, fluctuations of groundwater may occur due to other factors than those present at the time measurements were made. AC = After coring; NR = Not Recorded.
3) Abbreviations: A = Auger; C = Core; MC=Macrocore; D = Driven; G = Grab; PS = Piston Sample; SS = Split Spoon; SSL = 3.5 Inch ID Split Spoon; ST = Shelby Tube; V = Vane; WOR/H = Weight of Rod/Hammer
4) Proportions Used: Trace = 1-10%; Little = 10-20%; Some = 20-35%; And = 35-50%

Boring No.: **B-1**

8 - NYC BORING LOG MC SENDERO VERDE.GPJ GEODESIGN STANDARD.GDT 2/28/18



241 West 30th St., 5th Fl.
New York, NY 10001

Tel: 212.221.6651
Fax: 212.221.6799

BORING LOG

Project Name

Sendero Verde
69 East 111th Street
Manhattan, NY

Boring No.: **B-1**
Page No.: **2 of 5**
File No.: **0518-023**
Checked By: _____

Boring Company: Craig Geotechnical Drilling, Co.
Foreman: Dave Dolan
GeoDesign Rep.: Andrew Stauble
Date Started: August 10, 2017 Date Finished: August 11, 2017
N. Coordinate: _____ E. Coordinate: _____
Ground Surface Elevation (feet): 17.2
Station: _____ Offset: _____ ft

Type:	Casing:	Sampler:	Groundwater Observations			
	Date	Depth (ft)	Elev. (ft)	Notes		
FJ	SS					
I.D.:	4.0 in.	2.0 in.				
Hammer Wt.:	140 lbs	140 lbs				
Hammer Fall:	30 in.	30 in.				
Rig Type:	CME 75					
Hammer Type:	Safety - Cathead					

Depth (ft)	Sample Information										Strata Description	Symbol	Sample Description	
	Casing Blows/ft		Penetration (inches)	Recovery (inches)	Depth (ft)	Blows / 6 inch Interval				Coring Time (min./ft)				Moisture Content (%)
	Number	Type				0 - 6	6 - 12	12 - 18	18 - 24					
	7	SS	24	16	30.0	15	18	17	14			Silt (Continued)	[ML] Reddish-brown SILT, trace Sand (5a)	
35														
	8	SS	24	15	35.0	7	11	11	9			Silt and Clay -21.3'	[SM/ML] Reddish-brown fine SAND and SILT, trace Clay (3b/5b)	
40														
	9	SS	24	22	40.0	6	9	10	9			Silt and Clay -21.3'	[ML/CL] Grayish-brown varved SILT and CLAY (5b/4b)	
	1	ST	24	24	42.0	PUSH	-	-	-					
45														
	10	SS	24	24	44.0	5	7	8	9			Silt and Clay -21.3'	[ML/CL] Grayish-brown varved SILT and CLAY (5b/4b)	
50														
	11	SS	24	15	50.0	5	7	12	6			Silt and Clay -21.3'	[ML/CL] Grayish-brown varved SILT and CLAY, some Sand (5b/4b)	
55														
	12	SS	24	17	55.0	WOR	4	5	8			Silt and Clay -21.3'	[ML] Brown SILT, some varved Clay (6)	
60														

Remarks: Tube sample taken using push from rig at 42' to 44'
Sample 13 - pocket penetrometer reading = 0.6 tsf

- Notes: 1) Stratification lines represent approximate boundary between material types, transitions may be gradual.
2) Water level readings have been made at times and under conditions stated, fluctuations of groundwater may occur due to other factors than those present at the time measurements were made. AC = After coring; NR = Not Recorded.
3) Abbreviations: A = Auger; C = Core; MC=Macrocore; D = Driven; G = Grab; PS = Piston Sample; SS = Split Spoon; SSL = 3.5 Inch ID Split Spoon; ST = Shelby Tube; V = Vane; WOR/H = Weight of Rod/Hammer
4) Proportions Used: Trace = 1-10%; Little = 10-20%; Some = 20-35%; And = 35-50%

Boring No.: **B-1**



241 West 30th St., 5th Fl.
New York, NY 10001

Tel: 212.221.6651
Fax: 212.221.6799

BORING LOG

Project Name

Sendero Verde
69 East 111th Street
Manhattan, NY

Boring No.: **B-1**
Page No.: **3 of 5**
File No.: **0518-023**
Checked By: _____

Boring Company: Craig Geotechnical Drilling, Co.
Foreman: Dave Dolan
GeoDesign Rep.: Andrew Stauble
Date Started: August 10, 2017 Date Finished: August 11, 2017
N. Coordinate: _____ E. Coordinate: _____
Ground Surface Elevation (feet): 17.2
Station: _____ Offset: _____ ft

Type:	Casing:	Sampler:	Groundwater Observations			
	Date	Depth (ft)	Elev. (ft)	Notes		
FJ	SS					
I.D.:	4.0 in.	2.0 in.				
Hammer Wt.:	140 lbs	140 lbs				
Hammer Fall:	30 in.	30 in.				
Rig Type:	CME 75					
Hammer Type:	Safety - Cathead					

Depth (ft)	Sample Information										Strata Description	Symbol	Sample Description	
	Casing Blows/ft		Penetration (inches)	Recovery (inches)	Depth (ft)	Blows / 6 inch Interval				Coring Time (min./ft)				Moisture Content (%)
	Number	Type				0 - 6	6 - 12	12 - 18	18 - 24					
	13	SS	24	23	60.0	4	4	5	9			Silt and Clay (Continued)	[ML/CL] Grayish-brown varved SILT and CLAY (6)	
65														
	14	SS	24	18	65.0	WOR	6	4	5				[ML/CL] Grayish-brown varved SILT and CLAY (6)	
70														
	15	SS	24	22	70.0	3	6	7	6				[ML/CL] Grayish-brown varved SILT and CLAY (5b/4b)	
75														
	16	SS	24	20	75.0	2	4	5	7				[ML/CL] Grayish-brown varved SILT and CLAY (6)	
80														
	17	SS	24	14	80.0	21	17	14	23				[SP] Gray medium to fine SAND, some Gravel (3a)	
85														
	18	SS	24	15	85.0	20	18	22	31				[SM] Gray fine SAND, some Silt, trace Gravel (3a)	
90														

Remarks: Sample 14 - pocket penetrometer reading = 0.5 tsf to 1.25 tsf
Sample 15 - pocket penetrometer reading = 1.25 tsf
Rig chatter drilling from 75' to 80'

Notes: 1) Stratification lines represent approximate boundary between material types, transitions may be gradual.
2) Water level readings have been made at times and under conditions stated, fluctuations of groundwater may occur due to other factors than those present at the time measurements were made. AC = After coring; NR = Not Recorded.
3) Abbreviations: A = Auger; C = Core; MC=Macrocore; D = Driven; G = Grab; PS = Piston Sample; SS = Split Spoon; SSL = 3.5 Inch ID Split Spoon; ST = Shelby Tube; V = Vane; WOR/H = Weight of Rod/Hammer
4) Proportions Used: Trace = 1-10%; Little = 10-20%; Some = 20-35%; And = 35-50%

Boring No.: **B-1**



241 West 30th St., 5th Fl.
New York, NY 10001

Tel: 212.221.6651
Fax: 212.221.6799

BORING LOG

Project Name

Sendero Verde
69 East 111th Street
Manhattan, NY

Boring No.: **B-1**
Page No.: **4 of 5**
File No.: **0518-023**
Checked By: _____

Boring Company: Craig Geotechnical Drilling, Co.
Foreman: Dave Dolan
GeoDesign Rep.: Andrew Stauble
Date Started: August 10, 2017 Date Finished: August 11, 2017
N. Coordinate: _____ E. Coordinate: _____
Ground Surface Elevation (feet): 17.2
Station: _____ Offset: _____ ft

Type:	Casing:	Sampler:	Groundwater Observations			
	Date	Depth (ft)	Elev. (ft)	Notes		
FJ	SS					
I.D.:	4.0 in.	2.0 in.				
Hammer Wt.:	140 lbs	140 lbs				
Hammer Fall:	30 in.	30 in.				
Rig Type:	CME 75					
Hammer Type:	Safety - Cathead					

Depth (ft)	Sample Information										Strata Description	Symbol	Sample Description			
	Casing Blows/ft		Penetration (inches)	Recovery (inches)	Depth (ft)	Blows / 6 inch Interval				Coring Time (min./ft)				Moisture Content (%)	Depth & Elevation (feet)	Classification System: Modified Burmister
	Number	Type				0 - 6	6 - 12	12 - 18	18 - 24							
	19	SS	24	17	90.0	20	25	25	30			Sand (Continued)	[SM] Gray fine SAND, some Silt and Clay (3a)			
95	20	SS	24	19	95.0	18	19	24	23				[SM] Gray fine SAND (3a)			
100	21	SS	24	20	100.0	9	11	18	16			98.5 Silt and Clay -81.3	[ML/CL] Grayish-brown varved SILT and CLAY (5b/4b)			
105																
110	22	SS	24	24	110.0	7	5	8	10				[ML/CL] Grayish-brown varved SILT and CLAY, trace Sand (5b/4b)			
115												113.0 114.0 Implied Boulder Soft Rock -96.8				
120	1	C	60	54	119.0	[REC= 90%; RQD= 73%]				5		119.0 Medium Hard Rock -101.8	[MICA SCHIST] Gray, fine grained, slightly			

Remarks: Rig chatter drilling from 113' to 114' - possible boulder

Notes: 1) Stratification lines represent approximate boundary between material types, transitions may be gradual.
2) Water level readings have been made at times and under conditions stated, fluctuations of groundwater may occur due to other factors than those present at the time measurements were made. AC = After coring; NR = Not Recorded.
3) Abbreviations: A = Auger; C = Core; MC=Macrocore; D = Driven; G = Grab; PS = Piston Sample; SS = Split Spoon; SSL = 3.5 Inch ID Split Spoon; ST = Shelby Tube; V = Vane; WOR/H = Weight of Rod/Hammer
4) Proportions Used: Trace = 1-10%; Little = 10-20%; Some = 20-35%; And = 35-50%

Boring No.: **B-1**



241 West 30th St., 5th Fl.
New York, NY 10001

Tel: 212.221.6651
Fax: 212.221.6799

BORING LOG

Project Name

Sendero Verde
69 East 111th Street
Manhattan, NY

Boring No.: **B-10**

Page No.: **1 of 5**

File No.: **0518-023**

Checked By: _____

Boring Company: Craig Geotechnical Drilling, Co.
Foreman: Dave Dolan
GeoDesign Rep.: Andrew Stauble
Date Started: August 16, 2017 Date Finished: August 17, 2017
N. Coordinate: _____ E. Coordinate: _____
Ground Surface Elevation (feet): 15.2
Station: _____ Offset: _____ ft

Type:	Casing:	Sampler:	Groundwater Observations			
	Date	Depth (ft)	Elev. (ft)	Notes		
FJ	SS					
I.D.:	4.0 in.	2.0 in.				
Hammer Wt.:	140 lbs	140 lbs	▼			
Hammer Fall:	30 in.	30 in.	▼			
Rig Type:	CME-75		▼			
Hammer Type:	Safety - Cathead		▼			

Depth (ft)	Sample Information										Strata Description	Symbol	Sample Description			
	Casing Blows/ft		Penetration (inches)	Recovery (inches)	Depth (ft)	Blows / 6 inch Interval				Coring Time (min./ft)				Moisture Content (%)	Depth & Elevation (feet)	Classification System: Modified Burmister
	Number	Type				0 - 6	6 - 12	12 - 18	18 - 24							
	1	SS	21	16	0.0	5	42	21	50/3"			Fill	[FILL] Brown SILT and CONCRETE FRAGMENTS (7)			
5	2	SS	24	17	5.0	16	23	15	16				[FILL] Brown medium to coarse SAND, some Soft Rock, trace brick fragments (7)			
10	3	SS	3	3	10.0	50/3"	-	-	-			10.5 Concrete 4.7	[FILL] Brown and gray course SAND and GRAVEL, little concrete fragments (7)			
												11.5 Fill 3.7				
												13.5 Sand 1.7				
15	4	SS	24	12	15.0	5	5	7	6	28.4			[SM] Reddish-brown fine SAND, little Silt (3b)			
20	5	SS	24	18	20.0	12	15	11	11			20.0 Silt -4.8	[ML] Brown SILT, little Sand (5b)			
25	6	SS	24	17	25.0	3	5	7	7				[ML] Brown SILT, little Sand (5b)			
30																

Remarks: Approximately 1' of concrete drilled through from 10.5' to 11.5'.
Noticed fill from app. 11.5' to 13.5' in cuttings.

- Notes: 1) Stratification lines represent approximate boundary between material types, transitions may be gradual.
2) Water level readings have been made at times and under conditions stated, fluctuations of groundwater may occur due to other factors than those present at the time measurements were made. AC = After coring; NR = Not Recorded.
3) Abbreviations: A = Auger; C = Core; MC=Macrocore; D = Driven; G = Grab; PS = Piston Sample; SS = Split Spoon; SSL = 3.5 Inch ID Split Spoon; ST = Shelby Tube; V = Vane; WOR/H = Weight of Rod/Hammer
4) Proportions Used: Trace = 1-10%; Little = 10-20%; Some = 20-35%; And = 35-50%

Boring No.: **B-10**

8 - NYC BORING LOG MC SENDERO VERDE.GPJ GEODESIGN STANDARD.GDT 2/28/18



241 West 30th St., 5th Fl.
New York, NY 10001

Tel: 212.221.6651
Fax: 212.221.6799

BORING LOG

Project Name

Sendero Verde
69 East 111th Street
Manhattan, NY

Boring No.: **B-10**

Page No.: **2 of 5**

File No.: **0518-023**

Checked By: _____

Boring Company: Craig Geotechnical Drilling, Co.
Foreman: Dave Dolan
GeoDesign Rep.: Andrew Stauble
Date Started: August 16, 2017 Date Finished: August 17, 2017
N. Coordinate: _____ E. Coordinate: _____
Ground Surface Elevation (feet): 15.2
Station: _____ Offset: _____ ft

Type:	Casing:	Sampler:	Groundwater Observations			
	Date	Depth (ft)	Elev. (ft)	Notes		
FJ	SS					
I.D.:	4.0 in.	2.0 in.				
Hammer Wt.:	140 lbs	140 lbs				
Hammer Fall:	30 in.	30 in.				
Rig Type:	CME-75					
Hammer Type:	Safety - Cathead					

Depth (ft)	Sample Information										Strata Description	Symbol	Sample Description			
	Casing Blows/ft		Penetration (inches)	Recovery (inches)	Depth (ft)	Blows / 6 inch Interval				Coring Time (min./ft)				Moisture Content (%)	Depth & Elevation (feet)	Classification System: Modified Burmister
	Number	Type				0 - 6	6 - 12	12 - 18	18 - 24							
	7	SS	24	15	30.0	10	7	8	7			Silt (Continued)	[ML] Brown SILT, little Sand (5b)			
35	8	SS	24	20	35.0	3	3	4	4			Silt and Clay -19.8	[ML/CL] Grayish-brown varved SILT and CLAY (6)			
	1	ST	24	20	37.0	PUSH	-	-	-		25.6		[ML/CL] Grayish-brown varved SILT and CLAY (5b/4b)			
40	9	SS	24	17	39.0	4	5	6	7				[ML/CL] Grayish-brown varved SILT and CLAY (5b/4b)			
45	10	SS	24	23	45.0	5	5	7	6				[ML/CL] Grayish-brown varved SILT and CLAY (5b/4b)			
50	11	SS	24	16	50.0	3	7	8	9				[ML/CL] Grayish-brown varved SILT and CLAY, little Sand (5b/4b)			
55	12	SS	24	18	55.0	WOR	3	5	6			Silt -39.8	[ML] Brown SILT, little Clay, little Sand (6)			
60					60.0											

Remarks: Tube sample taken at 37' using push from rig.

- Notes:
- 1) Stratification lines represent approximate boundary between material types, transitions may be gradual.
 - 2) Water level readings have been made at times and under conditions stated, fluctuations of groundwater may occur due to other factors than those present at the time measurements were made. AC = After coring; NR = Not Recorded.
 - 3) Abbreviations: A = Auger; C = Core; MC=Macrocore; D = Driven; G = Grab; PS = Piston Sample; SS = Split Spoon; SSL = 3.5 Inch ID Split Spoon; ST = Shelby Tube; V = Vane; WOR/H = Weight of Rod/Hammer
 - 4) Proportions Used: Trace = 1-10%; Little = 10-20%; Some = 20-35%; And = 35-50%

Boring No.: **B-10**



241 West 30th St., 5th Fl.
New York, NY 10001

Tel: 212.221.6651
Fax: 212.221.6799

BORING LOG

Project Name

Sendero Verde
69 East 111th Street
Manhattan, NY

Boring No.: **B-10**

Page No.: **3 of 5**

File No.: **0518-023**

Checked By: _____

Boring Company: Craig Geotechnical Drilling, Co.
Foreman: Dave Dolan
GeoDesign Rep.: Andrew Stauble
Date Started: August 16, 2017 Date Finished: August 17, 2017
N. Coordinate: _____ E. Coordinate: _____
Ground Surface Elevation (feet): 15.2
Station: _____ Offset: _____ ft

Type:	Casing:	Sampler:	Groundwater Observations			
	Date	Depth (ft)	Elev. (ft)	Notes		
FJ	SS					
I.D.: 4.0 in.	2.0 in.					
Hammer Wt.: 140 lbs	140 lbs	▼				
Hammer Fall: 30 in.	30 in.	▼				
Rig Type: CME-75		▼				
Hammer Type: Safety - Cathead		▼				

Depth (ft)	Sample Information										Strata Description	Symbol	Sample Description			
	Casing Blows/ft		Penetration (inches)	Recovery (inches)	Depth (ft)	Blows / 6 inch Interval				Coring Time (min./ft)				Moisture Content (%)	Depth & Elevation(feet)	Classification System: Modified Burmister
	Number	Type				0 - 6	6 - 12	12 - 18	18 - 24							
	13	SS	24	19	60.0	WOR	4	8	11			Silt and Clay -44.8	[ML/CL] Grayish-brown varved SILT and CLAY, trace Sand (5b/4b)			
65	14	SS	24	20	65.0	WOR	4	4	4				[ML/CL] Grayish-brown varved SILT and CLAY (6)			
	2	ST	24	24	67.0	PUSH	-	-	-		31.4					
70	15	SS	24	24	69.0		6	8	7	9			[ML/CL] Grayish-brown varved SILT and CLAY (5b/4b)			
75	16	SS	24	19	75.0		21	19	22	23		75.0 Sand -59.8	[SP] Gray medium to coarse SAND, trace Silt (3a)			
												77.5 Boulder -62.3				
80	17	SS	24	11	80.0		61	53	40	28		79.5 Silt and Sand -64.3	[SM/ML] Grayish-brown fine SAND and SILT, little Gravel (3a/5a)			
85	18	SS	24	19	85.0		16	19	17	24			[SM/ML] Gray fine SAND, some Silt, trace Gravel (3a)			
90																

Remarks: Tube sample taken at 67' using push from rig.

Notes: 1) Stratification lines represent approximate boundary between material types, transitions may be gradual.
2) Water level readings have been made at times and under conditions stated, fluctuations of groundwater may occur due to other factors than those present at the time measurements were made. AC = After coring; NR = Not Recorded.
3) Abbreviations: A = Auger; C = Core; MC=Macrocore; D = Driven; G = Grab; PS = Piston Sample; SS = Split Spoon; SSL = 3.5 Inch ID Split Spoon; ST = Shelby Tube; V = Vane; WOR/H = Weight of Rod/Hammer
4) Proportions Used: Trace = 1-10%; Little = 10-20%; Some = 20-35%; And = 35-50%

Boring No.: **B-10**



241 West 30th St., 5th Fl.
New York, NY 10001

Tel: 212.221.6651
Fax: 212.221.6799

BORING LOG

Project Name

Sendero Verde
69 East 111th Street
Manhattan, NY

Boring No.: **B-10**

Page No.: **4 of 5**

File No.: **0518-023**

Checked By: _____

Boring Company: Craig Geotechnical Drilling, Co.
Foreman: Dave Dolan
GeoDesign Rep.: Andrew Stauble
Date Started: August 16, 2017 Date Finished: August 17, 2017
N. Coordinate: _____ E. Coordinate: _____
Ground Surface Elevation (feet): 15.2
Station: _____ Offset: _____ ft

Type:	Casing:	Sampler:	Groundwater Observations			
	Date	Depth (ft)	Elev. (ft)	Notes		
FJ	SS					
I.D.: 4.0 in.	2.0 in.					
Hammer Wt.: 140 lbs	140 lbs	▼				
Hammer Fall: 30 in.	30 in.	▼				
Rig Type: CME-75		▼				
Hammer Type: Safety - Cathead		▼				

Depth (ft)	Sample Information										Strata Description	Symbol	Sample Description	
	Casing Blows/ft		Penetration (inches)	Recovery (inches)	Depth (ft)	Blows / 6 inch Interval				Coring Time (min./ft)				Moisture Content (%)
	Number	Type				0 - 6	6 - 12	12 - 18	18 - 24					
	19	SS	24	19	90.0	17	18	24	31			Silt and Sand (Continued)	[SM/ML] Grayish-brown fine SAND and SILT, trace Gravel (3a/5a)	
95	20	SS	24	24	95.0	16	21	22	31			Silt -79.8	[ML] Grayish-brown SILT, some Sand, trace Clay (5a)	
100	21	SS	24	22	100.0	11	13	17	16				[ML] Grayish-brown SILT, little Clay, trace Sand (5a)	
105	1	C	60	21	103.0	[REC= 35%; RQD= 23%]				3		Soft Rock and Cobbles -87.8	[SOFT ROCK/COBBLES] 1st 14": Gray, moderately weathered, slightly fractured SCHIST Last 7": Multi-colored, highly weathered, rounded fractured COBBLES (1d)	
110	22	SS	0	0	110.0	50/0"	-	-	-				No Recovery	
115	2	C	60	16	115.0	[REC= 27%; RQD= 8%]				4			[SOFT ROCK/COBBLES] Multi-colored, highly weathered, rounded fractured SOFT ROCK and COBBLES (1d)	
120														

Remarks: Continued resistance/chatter drilling at 103'; decided to take first core run. Low REC./RQD - tried again at 115'.

Notes: 1) Stratification lines represent approximate boundary between material types, transitions may be gradual.
2) Water level readings have been made at times and under conditions stated, fluctuations of groundwater may occur due to other factors than those present at the time measurements were made. AC = After coring; NR = Not Recorded.
3) Abbreviations: A = Auger; C = Core; MC=Macrocore; D = Driven; G = Grab; PS = Piston Sample; SS = Split Spoon; SSL = 3.5 Inch ID Split Spoon; ST = Shelby Tube; V = Vane; WOR/H = Weight of Rod/Hammer
4) Proportions Used: Trace = 1-10%; Little = 10-20%; Some = 20-35%; And = 35-50%

Boring No.: **B-10**



241 West 30th St., 5th Fl.
New York, NY 10001

Tel: 212.221.6651
Fax: 212.221.6799

BORING LOG

Project Name

Sendero Verde
69 East 111th Street
Manhattan, NY

Boring No.: **B-10**

Page No.: **5 of 5**

File No.: **0518-023**

Checked By: _____

Boring Company: Craig Geotechnical Drilling, Co.
Foreman: Dave Dolan
GeoDesign Rep.: Andrew Stauble
Date Started: August 16, 2017 Date Finished: August 17, 2017
N. Coordinate: _____ E. Coordinate: _____
Ground Surface Elevation (feet): 15.2
Station: _____ Offset: _____ ft

Type:	Casing:	Sampler:	Groundwater Observations			
	Date	Depth (ft)	Elev. (ft)	Notes		
FJ	SS					
I.D.:	4.0 in.	2.0 in.				
Hammer Wt.:	140 lbs	140 lbs	▼			
Hammer Fall:	30 in.	30 in.	▼			
Rig Type:	CME-75		▼			
Hammer Type:	Safety - Cathead		▼			

Depth (ft)	Sample Information								Coring Time (min./ft)	Moisture Content (%)	Strata Description	Symbol	Sample Description	
	Casing Blows/ft		Penetration (inches)	Recovery (inches)	Depth (ft)	Blows / 6 inch Interval								
	Number	Type				0 - 6	6 - 12	12 - 18						18 - 24
	3	C	60	60	121.0	[REC= 100%; RQD= 92%]				3.5				
										4.5				
										4.5				
125										4				
										5.5				
130														
135														
140														
145														
150														

Remarks: Took third core run at 121' - resulted in hard, sound rock. Ended boring at 126'.

Notes: 1) Stratification lines represent approximate boundary between material types, transitions may be gradual.
2) Water level readings have been made at times and under conditions stated, fluctuations of groundwater may occur due to other factors than those present at the time measurements were made. AC = After coring; NR = Not Recorded.
3) Abbreviations: A = Auger; C = Core; MC=Macrocore; D = Driven; G = Grab; PS = Piston Sample; SS = Split Spoon; SSL = 3.5 Inch ID Split Spoon; ST = Shelby Tube; V = Vane; WOR/H = Weight of Rod/Hammer
4) Proportions Used: Trace = 1-10%; Little = 10-20%; Some = 20-35%; And = 35-50%

Boring No.: **B-10**



241 West 30th St., 5th Fl.
New York, NY 10001

Tel: 212.221.6651
Fax: 212.221.6799

BORING LOG

Project Name

Sendero Verde
69 East 111th Street
Manhattan, NY

Boring No.: **B-11**

Page No.: **1 of 5**

File No.: **0518-023**

Checked By: _____

Boring Company: Craig Geotechnical Drilling, Co.
Foreman: Dave Dolan
GeoDesign Rep.: Andrew Stauble
Date Started: August 8, 2017 Date Finished: August 9, 2017
N. Coordinate: _____ E. Coordinate: _____
Ground Surface Elevation (feet): 14.7
Station: _____ Offset: _____ ft

Type:	Casing:	Sampler:	Groundwater Observations			
	Date	Depth (ft)	Elev. (ft)	Notes		
FJ	SS					
I.D.:	4.0 in.	2.0 in.				
Hammer Wt.:	140 lbs	140 lbs	8/11/17	12.2	2.5	Bailed 10x after reading
Hammer Fall:	30 in.	30 in.	8/11/17	12.0	2.7	Bailed 10x after reading
Rig Type:	CME 75		8/14/17	12.0	2.7	
Hammer Type:	Safety - Cathead		8/16/17	12.1	2.6	

Depth (ft)	Sample Information										Strata Description	Symbol	Sample Description	
	Casing Blows/ft		Penetration (inches)	Recovery (inches)	Depth (ft)	Blows / 6 inch Interval				Coring Time (min./ft)				Moisture Content (%)
	Number	Type				0 - 6	6 - 12	12 - 18	18 - 24					
	1	SS	24	12	0.0	3	6	12	14			[FILL] Dark gray and red fine SAND and SILT, some Cobbles, little brick fragments (7)		
5	2	SS	24	4	5.0	15	6	4	3				[FILL] BRICK FRAGMENTS and COBBLES (7)	
10	3	SS	24	10	10.0	7	8	6	7				[FILL] Reddish-brown coarse to fine SAND and GRAVEL, little Brick Fragments (7)	
13.5													Sand	
15	4	SS	24	0	15.0	9	11	12	12				[SM] Reddish-brown fine SAND, little Silt, trace Gravel (3b)	
18.5													Silt	
20	5	SS	24	14	20.0	3	3	8	11				[ML] Brown SILT, some Sand (5b)	
25	6	SS	24	19	25.0	6	5	7	7	24.6			[ML] Brown SILT, little Clay, little Sand (5b)	
30														

Remarks: Cobbles and large pieces of stone noticed in cuttings up to 15'
No recovery in Sample 4, sent down 3" diameter spoon

- Notes: 1) Stratification lines represent approximate boundary between material types, transitions may be gradual.
2) Water level readings have been made at times and under conditions stated, fluctuations of groundwater may occur due to other factors than those present at the time measurements were made. AC = After coring; NR = Not Recorded.
3) Abbreviations: A = Auger; C = Core; MC=Macrocore; D = Driven; G = Grab; PS = Piston Sample; SS = Split Spoon; SSL = 3.5 Inch ID Split Spoon; ST = Shelby Tube; V = Vane; WOR/H = Weight of Rod/Hammer
4) Proportions Used: Trace = 1-10%; Little = 10-20%; Some = 20-35%; And = 35-50%

Boring No.: **B-11**

8 - NYC BORING LOG MC SENDERO VERDE.GPJ - GEODESIGN STANDARD - GDT - 2/28/18



241 West 30th St., 5th Fl.
New York, NY 10001

Tel: 212.221.6651
Fax: 212.221.6799

BORING LOG

Project Name

Sendero Verde
69 East 111th Street
Manhattan, NY

Boring No.: **B-11**

Page No.: **2 of 5**

File No.: **0518-023**

Checked By: _____

Boring Company: Craig Geotechnical Drilling, Co.
Foreman: Dave Dolan
GeoDesign Rep.: Andrew Stauble
Date Started: August 8, 2017 Date Finished: August 9, 2017
N. Coordinate: _____ E. Coordinate: _____
Ground Surface Elevation (feet): 14.7
Station: _____ Offset: _____ ft

Type:	Casing:	Sampler:	Groundwater Observations			
			Date	Depth (ft)	Elev. (ft)	Notes
I.D.:	4.0 in.	2.0 in.				
Hammer Wt.:	140 lbs	140 lbs	8/11/17	12.2	2.5	Bailed 10x after reading
Hammer Fall:	30 in.	30 in.	8/11/17	12.0	2.7	Bailed 10x after reading
Rig Type:	CME 75		8/14/17	12.0	2.7	
Hammer Type:	Safety - Cathead		8/16/17	12.1	2.6	

Depth (ft)	Sample Information										Strata Description	Symbol	Sample Description	
	Casing Blows/ft		Penetration (inches)	Recovery (inches)	Depth (ft)	Blows / 6 inch Interval				Coring Time (min./ft)				Moisture Content (%)
	Number	Type				0 - 6	6 - 12	12 - 18	18 - 24					
	7	SS	24		30.0	7	6	9	8			Silt and Clay -23.8	[ML] Brown SILT, little Clay, little Sand (5b)	
35	8	SS	24	22	35.0	6	8	7	7				[ML] Brown SILT, little Clay, trace Sand (5b)	
40	9	SS	24	18	40.0	7	6	7	10				[ML/CL] Grayish brown varved SILT and CLAY (5b/4b)	
45	10	SS	24	24	45.0	6	5	8	7				[ML/CL] Grayish brown varved SILT and CLAY (5b/4b)	
50	11	SS	24	18	50.0	5	8	9	9				[ML/CL] Grayish brown varved SILT and CLAY (5b/4b)	
55	12	SS	24	19	55.0	5	6	9	8				[ML/CL] Grayish-brown varved SILT and CLAY, trace Sand (5b/4b)	
60														

Remarks: Sample 9 - pocket penetrometer = 0.6 tsf
Sample 10 - pocket penetrometer = 0.75 tsf
Sample 11 - pocket penetrometer = 0.75 tsf
Sample 13 - pocket penetrometer = 1.0 tsf

Notes: 1) Stratification lines represent approximate boundary between material types, transitions may be gradual.
2) Water level readings have been made at times and under conditions stated, fluctuations of groundwater may occur due to other factors than those present at the time measurements were made. AC = After coring; NR = Not Recorded.
3) Abbreviations: A = Auger; C = Core; MC=Macrocore; D = Driven; G = Grab; PS = Piston Sample; SS = Split Spoon; SSL = 3.5 Inch ID Split Spoon; ST = Shelby Tube; V = Vane; WOR/H = Weight of Rod/Hammer
4) Proportions Used: Trace = 1-10%; Little = 10-20%; Some = 20-35%; And = 35-50%

Boring No.: **B-11**



241 West 30th St., 5th Fl.
New York, NY 10001

Tel: 212.221.6651
Fax: 212.221.6799

BORING LOG

Project Name

Sendero Verde
69 East 111th Street
Manhattan, NY

Boring No.: **B-11**

Page No.: **3 of 5**

File No.: **0518-023**

Checked By: _____

Boring Company: Craig Geotechnical Drilling, Co.
Foreman: Dave Dolan
GeoDesign Rep.: Andrew Stauble
Date Started: August 8, 2017 Date Finished: August 9, 2017
N. Coordinate: _____ E. Coordinate: _____
Ground Surface Elevation (feet): 14.7
Station: _____ Offset: _____ ft

Type:	Casing:	Sampler:	Groundwater Observations			
	Date	Depth (ft)	Elev. (ft)	Notes		
FJ	SS					
I.D.: 4.0 in.	2.0 in.					
Hammer Wt: 140 lbs	140 lbs	▼	8/11/17	12.2	2.5	Bailed 10x after reading
Hammer Fall: 30 in.	30 in.	▼	8/11/17	12.0	2.7	Bailed 10x after reading
Rig Type: CME 75		▼	8/14/17	12.0	2.7	
Hammer Type: Safety - Cathead		▼	8/16/17	12.1	2.6	

Depth (ft)	Sample Information										Strata Description	Symbol	Sample Description			
	Casing Blows/ft		Penetration (inches)	Recovery (inches)	Depth (ft)	Blows / 6 inch Interval				Coring Time (min./ft)				Moisture Content (%)	Depth & Elevation (feet)	Classification System: Modified Burmister
	Number	Type				0 - 6	6 - 12	12 - 18	18 - 24							
	13	SS	24	24	60.0	4	5	5	3				[ML/CL] Grayish-brown varved SILT and CLAY (5b/4b)			
65	14	SS	24	23	65.0	5	6	10	10				[ML/CL] Grayish-brown varved SILT and CLAY (5b/4b)			
70	15	SS	24	18	70.0	11	12	17	13				[ML] Brown SILT, some Clay, trace Sand (5b)			
75	16	SS	24	17	75.0	5	5	4	20	31.9			[ML/CL] Grayish-brown varved SILT and CLAY, trace Sand (5b/4b)			
80	17	SS	24	10	80.0	34	27	25	30				[GM/SM] Dark gray coarse GRAVEL and coarse to fine SAND (2a/3a)			
85	18	SS	24	11	85.0	23	38	19	26				[GM/SM] Dark gray coarse GRAVEL and coarse to fine SAND (2a/3a)			
90													Sand			

Remarks: Sample 14 - pocket penetrometer = 1.5 tsf
Rig chatter/difficult drilling to 80'
Casing advanced using auto hammer to 85' depth, took 2 hours

Notes: 1) Stratification lines represent approximate boundary between material types, transitions may be gradual.
2) Water level readings have been made at times and under conditions stated, fluctuations of groundwater may occur due to other factors than those present at the time measurements were made. AC = After coring; NR = Not Recorded.
3) Abbreviations: A = Auger; C = Core; MC=Macrocore; D = Driven; G = Grab; PS = Piston Sample; SS = Split Spoon; SSL = 3.5 Inch ID Split Spoon; ST = Shelby Tube; V = Vane; WOR/H = Weight of Rod/Hammer
4) Proportions Used: Trace = 1-10%; Little = 10-20%; Some = 20-35%; And = 35-50%

Boring No.: **B-11**



241 West 30th St., 5th Fl.
New York, NY 10001

Tel: 212.221.6651
Fax: 212.221.6799

BORING LOG

Project Name

Sendero Verde
69 East 111th Street
Manhattan, NY

Boring No.: **B-11**

Page No.: **4 of 5**

File No.: **0518-023**

Checked By: _____

Boring Company: Craig Geotechnical Drilling, Co.
Foreman: Dave Dolan
GeoDesign Rep.: Andrew Stauble
Date Started: August 8, 2017 Date Finished: August 9, 2017
N. Coordinate: _____ E. Coordinate: _____
Ground Surface Elevation (feet): 14.7
Station: _____ Offset: _____ ft

Type:	Casing:	Sampler:	Groundwater Observations			
			Date	Depth (ft)	Elev. (ft)	Notes
I.D.:	4.0 in.	2.0 in.				
Hammer Wt.:	140 lbs	140 lbs	8/11/17	12.2	2.5	Bailed 10x after reading
Hammer Fall:	30 in.	30 in.	8/11/17	12.0	2.7	Bailed 10x after reading
Rig Type:	CME 75		8/14/17	12.0	2.7	
Hammer Type:	Safety - Cathead		8/16/17	12.1	2.6	

Depth (ft)	Sample Information										Strata Description	Symbol	Sample Description		
	Casing Blows/ft		Penetration (inches)	Recovery (inches)	Depth (ft)	Blows / 6 inch Interval				Coring Time (min./ft)				Moisture Content (%)	
	Number	Type				0 - 6	6 - 12	12 - 18	18 - 24						
	19	SS	24	13	90.0	15	28	32	34			Sand (Continued)	[SM] Dark gray medium to fine SAND, some Soft Rock (3a)		
95												93.5	Sand and Silt -78.8		
	20	SS	24	20	95.0	27	15	19	20					[SM/ML] Grayish-brown fine SAND and SILT (3a/5a)	
100												98.5	Silt and Clay -83.8		
	21	SS	24	20	100.0	16	22	33	22					[ML/CL] Grayish-brown varved SILT and CLAY, trace Sand, trace Soft Rock (5a/4a)	
105															
	22	SS	24	24	105.0	WOR	16	15	14					[ML/CL] Grayish-brown varved SILT and CLAY, trace soft Rock (5a/4a)	
110															
	23	SS	9	9	110.0	37	50/3"							[SOFT ROCK] Dark gray, highly weathered SOFT ROCK, little Silt and Clay (1d)	
	1	C	60	22	113.0	[REC= 37%; RQD= 23%]								[SOFT ROCK] Dark gray, highly weathered, highly fractured rounded SOFT ROCK (1d)	
115															
	2	C	48	4	118.0	[REC= 8%; RQD= 0%]								[SOFT ROCK] Dark gray, highly weathered, highly fractured rounded SOFT ROCK (1d)	
120															

Remarks
Sample 22 - pocket penetrometer = 1.75 tsf
Decided to take first core run at 113'
Fast drilling and low recovery (37%) for C-1, possible boulders
Tried second core run from 118'-123'
C-1 and C-2 showed signs of possible soft rock/boulder

Notes: 1) Stratification lines represent approximate boundary between material types, transitions may be gradual.
2) Water level readings have been made at times and under conditions stated, fluctuations of groundwater may occur due to other factors than those present at the time measurements were made. AC = After coring; NR = Not Recorded.
3) Abbreviations: A = Auger; C = Core; MC=Macrocore; D = Driven; G = Grab; PS = Piston Sample; SS = Split Spoon; SSL = 3.5 Inch ID Split Spoon; ST = Shelby Tube; V = Vane; WOR/H = Weight of Rod/Hammer
4) Proportions Used: Trace = 1-10%; Little = 10-20%; Some = 20-35%; And = 35-50%

Boring No.: **B-11**



241 West 30th St., 5th Fl.
New York, NY 10001

Tel: 212.221.6651
Fax: 212.221.6799

BORING LOG

Project Name

Sendero Verde
69 East 111th Street
Manhattan, NY

Boring No.: **B-11**
Page No.: **5 of 5**
File No.: **0518-023**
Checked By: _____

Boring Company: Craig Geotechnical Drilling, Co.
Foreman: Dave Dolan
GeoDesign Rep.: Andrew Stauble
Date Started: August 8, 2017 Date Finished: August 9, 2017
N. Coordinate: _____ E. Coordinate: _____
Ground Surface Elevation (feet): 14.7
Station: _____ Offset: _____ ft

Type:	Casing:	Sampler:	Groundwater Observations			
			Date	Depth (ft)	Elev. (ft)	Notes
I.D.: 4.0 in.		SS 2.0 in.				
Hammer Wt.: 140 lbs		140 lbs	8/11/17	12.2	2.5	Bailed 10x after reading
Hammer Fall: 30 in.		30 in.	8/11/17	12.0	2.7	Bailed 10x after reading
Rig Type: CME 75			8/14/17	12.0	2.7	
Hammer Type: Safety - Cathead			8/16/17	12.1	2.6	

Depth (ft)	Sample Information										Strata Description	Symbol	Sample Description			
	Casing Blows/ft		Penetration (inches)	Recovery (inches)	Depth (ft)	Blows / 6 inch Interval				Coring Time (min./ft)				Moisture Content (%)	Depth & Elevation(feet)	Classification System: Modified Burmister
	Number	Type				0 - 6	6 - 12	12 - 18	18 - 24							
											1					
											0.5					
											0.5					
125												123.0	Bottom of Exploration at 122.0 ft			
130																
135																
140																
145																
150																

Remarks: Spoon cannot be taken at 122' due to hole collapsing below casing, proposed to install 3" casing on 8/10/2017

Notes: 1) Stratification lines represent approximate boundary between material types, transitions may be gradual.
 2) Water level readings have been made at times and under conditions stated, fluctuations of groundwater may occur due to other factors than those present at the time measurements were made. AC = After coring; NR = Not Recorded.
 3) Abbreviations: A = Auger; C = Core; MC=Macrocore; D = Driven; G = Grab; PS = Piston Sample; SS = Split Spoon; SSL = 3.5 Inch ID Split Spoon; ST = Shelby Tube; V = Vane; WOR/H = Weight of Rod/Hammer
 4) Proportions Used: Trace = 1-10%; Little = 10-20%; Some = 20-35%; And = 35-50%

Boring No.: **B-11**



241 West 30th St., 5th Fl.
New York, NY 10001

Tel: 212.221.6651
Fax: 212.221.6799

BORING LOG

Project Name

Sendero Verde
69 East 111th Street
Manhattan, NY

Boring No.: **B-12**

Page No.: **1 of 4**

File No.: **0518-023**

Checked By: _____

Boring Company: Craig Geotechnical Drilling, Co.
Foreman: Nick Beehler
GeoDesign Rep.: Robert Hoffmann
Date Started: February 12, 2018 Date Finished: February 13, 2018
N. Coordinate: _____ E. Coordinate: _____
Ground Surface Elevation (feet): 18.0
Station: _____ Offset: _____ ft

Type:	Casing:	Sampler:	Groundwater Observations			
	Date	Depth (ft)	Elev. (ft)	Notes		
FJ	SS					
I.D.:	4.0 in.	2.0 in.				
Hammer Wt.:	140 lbs	140 lbs				
Hammer Fall:	30 in.	30 in.				
Rig Type:	CME- 55					
Hammer Type:	Safety - Cathead					

Depth (ft)	Sample Information										Strata Description	Symbol	Sample Description		
	Casing Blows/ft		Penetration (inches)	Recovery (inches)	Depth (ft)	Blows / 6 inch Interval				Coring Time (min./ft)				Moisture Content (%)	
	Number	Type				0 - 6	6 - 12	12 - 18	18 - 24						
	1	SS	24	5	0.0	12	13	7	6			Fill	(FILL) Gray-Brown c-f SAND, some gravel, little silt, asphalt, trace concrete [7]		
5	2	SS	24	2	5.0	25	19	8	6					(FILL) Gray GRAVEL, trace c-f sand [7]	
10	3	SS	21	2	10.0	9	15	8	11						(FILL) Gray GRAVEL, trace c-f sand [7]
15	4	SS	24	6	15.0	5	7	7	7						
20	5	SS	24	12	20.0	10	8	10	11					(ML) Brown SILT, little fine sand [5b]	
25	6	SS	24	3	25.0	25	15	17	14					(ML) Brown SILT [5a]	
30															

Remarks

Notes: 1) Stratification lines represent approximate boundary between material types, transitions may be gradual.
 2) Water level readings have been made at times and under conditions stated, fluctuations of groundwater may occur due to other factors than those present at the time measurements were made. AC = After coring; NR = Not Recorded.
 3) Abbreviations: A = Auger; C = Core; MC=Macrocore; D = Driven; G = Grab; PS = Piston Sample; SS = Split Spoon; SSL = 3.5 Inch ID Split Spoon; ST = Shelby Tube; V = Vane; WOR/H = Weight of Rod/Hammer
 4) Proportions Used: Trace = 1-10%; Little = 10-20%; Some = 20-35%; And = 35-50%

Boring No.: **B-12**

8 - NYC BORING LOG MC SENDERO VERDE.GPJ - GEODESIGN STANDARD - GDT - 2/28/18



241 West 30th St., 5th Fl.
New York, NY 10001

Tel: 212.221.6651
Fax: 212.221.6799

BORING LOG

Project Name

Sendero Verde
69 East 111th Street
Manhattan, NY

Boring No.: **B-12**

Page No.: **2 of 4**

File No.: **0518-023**

Checked By: _____

Boring Company: Craig Geotechnical Drilling, Co.
Foreman: Nick Beehler
GeoDesign Rep.: Robert Hoffmann
Date Started: February 12, 2018 Date Finished: February 13, 2018
N. Coordinate: _____ E. Coordinate: _____
Ground Surface Elevation (feet): 18.0
Station: _____ Offset: _____ ft

Type:	Casing:	Sampler:	Groundwater Observations			
	Date	Depth (ft)	Elev. (ft)	Notes		
FJ	SS					
I.D.:	4.0 in.	2.0 in.				
Hammer Wt.:	140 lbs	140 lbs				
Hammer Fall:	30 in.	30 in.				
Rig Type:	CME- 55					
Hammer Type:	Safety - Cathead					

Depth (ft)	Sample Information										Strata Description	Symbol	Sample Description	
	Casing Blows/ft		Penetration (inches)	Recovery (inches)	Depth (ft)	Blows / 6 inch Interval				Coring Time (min./ft)				Moisture Content (%)
	Number	Type				0 - 6	6 - 12	12 - 18	18 - 24					
	7	SS	24	20	30.0	11	11	18	17			Sand (Continued)	(SM) Brown fine SAND, little silt [3b]	
35	8	SS	24	18	35.0	7	10	8	12				(SM) Brown fine SAND and SILT [3b]	
40	9	SS	24	17	40.0	4	5	8	12			Silt and Clay -20.5	(ML/CL) Gray-Brown SILT and CLAY [5b/4b]	
45	10	SS	24	16	45.0	2	4	5	6			(ML) Brown SILT [5b]		
50	11	SS	24	14	50.0	2	5	6	11			(ML/CL) Brown SILT and Gray CLAY [5b/4b]		
55	12	SS	24	18	55.0	3	5	6	10			(ML/CL) Brown SILT and Gray CLAY [5b/4b]		
60														

Remarks

Notes: 1) Stratification lines represent approximate boundary between material types, transitions may be gradual.
2) Water level readings have been made at times and under conditions stated, fluctuations of groundwater may occur due to other factors than those present at the time measurements were made. AC = After coring; NR = Not Recorded.
3) Abbreviations: A = Auger; C = Core; MC=Macrocore; D = Driven; G = Grab; PS = Piston Sample; SS = Split Spoon; SSL = 3.5 Inch ID Split Spoon; ST = Shelby Tube; V = Vane; WOR/H = Weight of Rod/Hammer
4) Proportions Used: Trace = 1-10%; Little = 10-20%; Some = 20-35%; And = 35-50%

Boring No.: **B-12**



241 West 30th St., 5th Fl.
New York, NY 10001

Tel: 212.221.6651
Fax: 212.221.6799

BORING LOG

Project Name

Sendero Verde
69 East 111th Street
Manhattan, NY

Boring No.: **B-12**

Page No.: **3 of 4**

File No.: **0518-023**

Checked By: _____

Boring Company: Craig Geotechnical Drilling, Co.
Foreman: Nick Beehler
GeoDesign Rep.: Robert Hoffmann
Date Started: February 12, 2018 Date Finished: February 13, 2018
N. Coordinate: _____ E. Coordinate: _____
Ground Surface Elevation (feet): 18.0
Station: _____ Offset: _____ ft

Type:	Casing:	Sampler:	Groundwater Observations			
	Date	Depth (ft)	Elev. (ft)	Notes		
FJ	SS					
I.D.:	4.0 in.	2.0 in.				
Hammer Wt.:	140 lbs	140 lbs	▼			
Hammer Fall:	30 in.	30 in.	▼			
Rig Type:	CME- 55		▼			
Hammer Type:	Safety - Cathead		▼			

Depth (ft)	Casing Blows/ft	Sample Information										Strata Description	Symbol	Sample Description	
		Number	Type	Penetration (inches)	Recovery (inches)	Depth (ft)	Blows / 6 inch Interval				Coring Time (min./ft)				Moisture Content (%)
							0 - 6	6 - 12	12 - 18	18 - 24					
	13	SS	24	17	60.0	10	15	25	24				Silt and Clay (Continued)	(ML) Brown SILT [5a]	
65	14	SS	24	20	65.0	4	5	6	6					(CL) Gray CLAY, some brown silt [4b]	
70	15	SS	24	22	70.0	5	5	6	11				(ML/CL) Brown SILT and Gray CLAY [5b/4b]		
75	16	SS	24	16	75.0	5	4	12	15				(ML) Brown SILT, some gray clay [5b]		
80	17	SS	24	18	80.0	2	5	5	6				(ML/CL) Brown SILT and CLAY [5b/4b]		
85	18	SS	24	8	85.0	20	45	25	30				Sand	(SP) Brown c-f SAND, some gravel, trace silt [3a]	
90															

Remarks: rig chatter ~82'-85'

Notes: 1) Stratification lines represent approximate boundary between material types, transitions may be gradual.
2) Water level readings have been made at times and under conditions stated, fluctuations of groundwater may occur due to other factors than those present at the time measurements were made. AC = After coring; NR = Not Recorded.
3) Abbreviations: A = Auger; C = Core; MC=Macrocore; D = Driven; G = Grab; PS = Piston Sample; SS = Split Spoon; SSL = 3.5 Inch ID Split Spoon; ST = Shelby Tube; V = Vane; WOR/H = Weight of Rod/Hammer
4) Proportions Used: Trace = 1-10%; Little = 10-20%; Some = 20-35%; And = 35-50%

Boring No.: **B-12**



241 West 30th St., 5th Fl.
New York, NY 10001

Tel: 212.221.6651
Fax: 212.221.6799

BORING LOG

Project Name

Sendero Verde
69 East 111th Street
Manhattan, NY

Boring No.: **B-12**

Page No.: **4 of 4**

File No.: **0518-023**

Checked By: _____

Boring Company: Craig Geotechnical Drilling, Co.
Foreman: Nick Beehler
GeoDesign Rep.: Robert Hoffmann
Date Started: February 12, 2018 Date Finished: February 13, 2018
N. Coordinate: _____ E. Coordinate: _____
Ground Surface Elevation (feet): 18.0
Station: _____ Offset: _____ ft

Type:	Casing:	Sampler:	Groundwater Observations			
	Date	Depth (ft)	Elev. (ft)	Notes		
FJ	SS					
I.D.:	4.0 in.	2.0 in.				
Hammer Wt.:	140 lbs	140 lbs				
Hammer Fall:	30 in.	30 in.				
Rig Type:	CME- 55					
Hammer Type:	Safety - Cathead					

Depth (ft)	Sample Information										Strata Description	Symbol	Sample Description			
	Casing Blows/ft		Penetration (inches)	Recovery (inches)	Depth (ft)	Blows / 6 inch Interval				Coring Time (min./ft)				Moisture Content (%)	Depth & Elevation(feet)	Classification System: Modified Burmister
	Number	Type				0 - 6	6 - 12	12 - 18	18 - 24							
	19	SS	24	18	90.0	26	34	40	48			Sand (Continued)	(SP) Gray fine SAND, trace silt [3a]			
95	20	SS	24	15	95.0	23	31	30	49				(SP) Gray-Brown fine SAND, trace silt [3a]			
100	21	SS	24	22	100.0	15	28	30	32				(SP) Gray-Brown fine SAND, trace silt [3a]			
105																
												107.0 Weathered Rock				
												109.0 Bedrock				
110	1	C	60	52	110.0	[REC= 87%; RQD= 87%]							SCHIST, gray, fine grained, unweathered, hard, sound rock [1a]			
115												115.0 Bottom of Exploration at 115.0 ft				
120																

Remarks

Notes: 1) Stratification lines represent approximate boundary between material types, transitions may be gradual.
2) Water level readings have been made at times and under conditions stated, fluctuations of groundwater may occur due to other factors than those present at the time measurements were made. AC = After coring; NR = Not Recorded.
3) Abbreviations: A = Auger; C = Core; MC=Macrocore; D = Driven; G = Grab; PS = Piston Sample; SS = Split Spoon; SSL = 3.5 Inch ID Split Spoon; ST = Shelby Tube; V = Vane; WOR/H = Weight of Rod/Hammer
4) Proportions Used: Trace = 1-10%; Little = 10-20%; Some = 20-35%; And = 35-50%

Boring No.: **B-12**



241 West 30th St., 5th Fl.
New York, NY 10001

Tel: 212.221.6651
Fax: 212.221.6799

BORING LOG

Project Name

Sendero Verde
69 East 111th Street
Manhattan, NY

Boring No.: **B-13**

Page No.: **1 of 4**

File No.: **0518-023**

Checked By: _____

Boring Company: Craig Geotechnical Drilling, Co.
Foreman: Nick Beehler
GeoDesign Rep.: Robert Hoffmann
Date Started: February 14, 2018 Date Finished: February 15, 2018
N. Coordinate: _____ E. Coordinate: _____
Ground Surface Elevation (feet): 18.5
Station: _____ Offset: _____ ft

Type:	Casing:	Sampler:	Groundwater Observations			
	Date	Depth (ft)	Elev. (ft)	Notes		
FJ	SS					
I.D.: 4.0 in.	2.0 in.					
Hammer Wt.: 140 lbs	140 lbs	▼				
Hammer Fall: 30 in.	30 in.	▼				
Rig Type: CME-55		▼				
Hammer Type: Safety - Cathead		▼				

Depth (ft)	Sample Information										Strata Description	Symbol	Sample Description	
	Casing Blows/ft		Penetration (inches)	Recovery (inches)	Depth (ft)	Blows / 6 inch Interval				Coring Time (min./ft)				Moisture Content (%)
	Number	Type				0 - 6	6 - 12	12 - 18	18 - 24					
	1	SS	24	12	0.0	8	7	5	2			Fill	(FILL) Brown c-f SAND, some silt, some gravel, little concrete, trace brick [7]	
5	2	SS	24	4	5.0	4	8	6	11					(FILL) Gray c-f SAND, little silt, gravel [7]
10	3	SS	24	6	10.0	5	27	32	20			8.5 Gravelly Sand 10.0	(SM) Gray-Brown c-f SAND and GRAVEL, little silt [3a]	
15	4	SS	24	4	15.0	8	7	5	4				(SP) Brown c-f SAND and GRAVEL, trace silt [3b]	
20	5	SS	24	2	20.0	8	8	13	15				(GP) Gray GRAVEL [2b]	
25	6	SS	24	14	25.0	7	7	7	10			23.5 Silt -5.0	(ML) Brown SILT [5b]	
30														

8 - NYC BORING LOG MC SENDERO VERDE.GPJ - GEODESIGN STANDARD - GDT - 2/28/18

Remarks

Notes: 1) Stratification lines represent approximate boundary between material types, transitions may be gradual.
2) Water level readings have been made at times and under conditions stated, fluctuations of groundwater may occur due to other factors than those present at the time measurements were made. AC = After coring; NR = Not Recorded.
3) Abbreviations: A = Auger; C = Core; MC=Macrocore; D = Driven; G = Grab; PS = Piston Sample; SS = Split Spoon; SSL = 3.5 Inch ID Split Spoon; ST = Shelby Tube; V = Vane; WOR/H = Weight of Rod/Hammer
4) Proportions Used: Trace = 1-10%; Little = 10-20%; Some = 20-35%; And = 35-50%

Boring No.: **B-13**



241 West 30th St., 5th Fl.
New York, NY 10001

Tel: 212.221.6651
Fax: 212.221.6799

BORING LOG

Project Name

Sendero Verde
69 East 111th Street
Manhattan, NY

Boring No.: **B-13**

Page No.: **2 of 4**

File No.: **0518-023**

Checked By: _____

Boring Company: Craig Geotechnical Drilling, Co.
Foreman: Nick Beehler
GeoDesign Rep.: Robert Hoffmann
Date Started: February 14, 2018 Date Finished: February 15, 2018
N. Coordinate: _____ E. Coordinate: _____
Ground Surface Elevation (feet): 18.5
Station: _____ Offset: _____ ft

Type:	Casing:	Sampler:	Groundwater Observations			
	Date	Depth (ft)	Elev. (ft)	Notes		
FJ	SS					
I.D.:	4.0 in.	2.0 in.				
Hammer Wt.:	140 lbs	140 lbs	▼			
Hammer Fall:	30 in.	30 in.	▼			
Rig Type:	CME- 55		▼			
Hammer Type:	Safety - Cathead		▼			

Depth (ft)	Sample Information										Strata Description	Symbol	Sample Description			
	Casing Blows/ft		Penetration (inches)	Recovery (inches)	Depth (ft)	Blows / 6 inch Interval				Coring Time (min./ft)				Moisture Content (%)	Depth & Elevation(feet)	Classification System: Modified Burmister
	Number	Type				0 - 6	6 - 12	12 - 18	18 - 24							
	7	SS	24	16	30.0	4	14	16	18			Silt (Continued)	(ML) Brown SILT, little fine sand [5b]			
35												33.5 Silty Sand -15.0				
	8	SS	24	15	35.0	7	13	13	9				(SM) Brown fine SAND, little silt [3b]			
40																
	9	SS	24	18	40.0	8	10	7	8				(SM) Brown fine SAND, little silt [3b]			
45												43.5 Silt and Clay -25.0				
	10	SS	24	16	45.0	4	6	9	14				(CL/ML) Gray CLAY and Brown SILT [4b/5b]			
50																
	11	SS	24	20	50.0	5	9	8	9				(ML/CL) Brown SILT and CLAY [5b/4b]			
55																
	12	SS	24	24	55.0	4	4	6	9				(ML/CL) Brown SILT and Gray CLAY [5b/4b]			
60																

Remarks

Notes: 1) Stratification lines represent approximate boundary between material types, transitions may be gradual.
 2) Water level readings have been made at times and under conditions stated, fluctuations of groundwater may occur due to other factors than those present at the time measurements were made. AC = After coring; NR = Not Recorded.
 3) Abbreviations: A = Auger; C = Core; MC=Macrocore; D = Driven; G = Grab; PS = Piston Sample; SS = Split Spoon; SSL = 3.5 Inch ID Split Spoon; ST = Shelby Tube; V = Vane; WOR/H = Weight of Rod/Hammer
 4) Proportions Used: Trace = 1-10%; Little = 10-20%; Some = 20-35%; And = 35-50%

Boring No.: **B-13**



241 West 30th St., 5th Fl.
New York, NY 10001

Tel: 212.221.6651
Fax: 212.221.6799

BORING LOG

Project Name

Sendero Verde
69 East 111th Street
Manhattan, NY

Boring No.: **B-13**

Page No.: **3 of 4**

File No.: **0518-023**

Checked By: _____

Boring Company: Craig Geotechnical Drilling, Co.
Foreman: Nick Beehler
GeoDesign Rep.: Robert Hoffmann
Date Started: February 14, 2018 Date Finished: February 15, 2018
N. Coordinate: _____ E. Coordinate: _____
Ground Surface Elevation (feet): 18.5
Station: _____ Offset: _____ ft

Type:	Casing:	Sampler:	Groundwater Observations			
	Date	Depth (ft)	Elev. (ft)	Notes		
FJ	SS					
I.D.: 4.0 in.	2.0 in.					
Hammer Wt.: 140 lbs	140 lbs	▼				
Hammer Fall: 30 in.	30 in.	▼				
Rig Type: CME-55		▼				
Hammer Type: Safety - Cathead		▼				

Depth (ft)	Casing Blows/ft	Sample Information										Strata Description	Symbol	Sample Description	
		Number	Type	Penetration (inches)	Recovery (inches)	Depth (ft)	Blows / 6 inch Interval				Coring Time (min./ft)				Moisture Content (%)
							0 - 6	6 - 12	12 - 18	18 - 24					
	13	SS	24	22	60.0	5	5	6	8				Silt and Clay (Continued)	(ML) Brown SILT, some gray clay [5b]	
65	14	SS	24	24	65.0	5	6	11	9					(ML/CL) Brown SILT and Gray CLAY [5b/4b]	
70	15	SS	24	24	70.0	WOH	3	7	9					(CL) Gray CLAY, some brown silt [4b]	
75	16	SS	24	3	75.0	18	23	33	30					(SM) Gray-Brown m-f SAND, some silt [3a]	
80	17	SS	24	6	80.0	8	14	14	18					(ML) Brown SILT, some clay [5b]	
85	18	SS	1	0	85.0	50/1*								No Recovery	
	1	C	60	4	86.0									BOULDER	
90															

Remarks: hard drilling, hole collapsing ~80'-85'

Notes: 1) Stratification lines represent approximate boundary between material types, transitions may be gradual.
2) Water level readings have been made at times and under conditions stated, fluctuations of groundwater may occur due to other factors than those present at the time measurements were made. AC = After coring; NR = Not Recorded.
3) Abbreviations: A = Auger; C = Core; MC=Macrocore; D = Driven; G = Grab; PS = Piston Sample; SS = Split Spoon; SSL = 3.5 Inch ID Split Spoon; ST = Shelby Tube; V = Vane; WOR/H = Weight of Rod/Hammer
4) Proportions Used: Trace = 1-10%; Little = 10-20%; Some = 20-35%; And = 35-50%

Boring No.: **B-13**



241 West 30th St., 5th Fl.
New York, NY 10001

Tel: 212.221.6651
Fax: 212.221.6799

BORING LOG

Project Name

Sendero Verde
69 East 111th Street
Manhattan, NY

Boring No.: **B-14**

Page No.: **1 of 4**

File No.: **0518-023**

Checked By: _____

Boring Company: Craig Geotechnical Drilling, Co.
Foreman: Nick Beehler
GeoDesign Rep.: Christian Velasco
Date Started: February 22, 2018 Date Finished: February 22, 2018
N. Coordinate: _____ E. Coordinate: _____
Ground Surface Elevation (feet): 17.5
Station: _____ Offset: _____ ft

Type:	Casing:	Sampler:	Groundwater Observations			
	Date	Depth (ft)	Elev. (ft)	Notes		
FJ	SS					
I.D.:	4.0 in.	2.0 in.				
Hammer Wt.:	140 lbs	140 lbs				
Hammer Fall:	30 in.	30 in.				
Rig Type:	CME- 55					
Hammer Type:	Safety - Cathead					

Depth (ft)	Sample Information										Strata Description	Symbol	Sample Description	
	Casing Blows/ft		Penetration (inches)	Recovery (inches)	Depth (ft)	Blows / 6 inch Interval				Coring Time (min./ft)				Moisture Content (%)
	Number	Type				0 - 6	6 - 12	12 - 18	18 - 24					
	1	SS	24	7	0.0	1	1	5	11			Fill	(FILL) Brown SILT, some brick, wood fragments [7]	
5	2	SS	24	7	5.0	1	5	6	7				(FILL) Red BRICK [7]	
10	3	SS	24	10	10.0	25	23	22	12				(FILL) Brown c-f SAND, trace gravel, brick [7]	
15	4	SS	24	6	15.0	8	11	9	7				(FILL) Brown c-f SAND, little gravel, trace silt [7]	
18.5													Silt -1.0	
20	5	SS	24	18	20.0	7	8	9	7			(ML) Brown SILT, trace fine sand [5b]		
25	6	SS	24	20	25.0	6	10	12	13			(ML) Brown SILT, trace fine sand [5b]		
30														

8 - NYC BORING LOG MC SENDERO VERDE.GPJ GEODESIGN STANDARD.GDT 2/28/18

Remarks

Notes: 1) Stratification lines represent approximate boundary between material types, transitions may be gradual.
 2) Water level readings have been made at times and under conditions stated, fluctuations of groundwater may occur due to other factors than those present at the time measurements were made. AC = After coring; NR = Not Recorded.
 3) Abbreviations: A = Auger; C = Core; MC=Macrocore; D = Driven; G = Grab; PS = Piston Sample; SS = Split Spoon; SSL = 3.5 Inch ID Split Spoon; ST = Shelby Tube; V = Vane; WOR/H = Weight of Rod/Hammer
 4) Proportions Used: Trace = 1-10%; Little = 10-20%; Some = 20-35%; And = 35-50%

Boring No.: **B-14**



BORING LOG

Boring No.: **B-14**
 Page No.: **2 of 4**
 File No.: **0518-023**
 Checked By: _____

Project Name
Sendero Verde
69 East 111th Street
Manhattan, NY

Boring Company: Craig Geotechnical Drilling, Co.
 Foreman: Nick Beehler
 GeoDesign Rep.: Christian Velasco
 Date Started: February 22, 2018 Date Finished: February 22, 2018
 N. Coordinate: _____ E. Coordinate: _____
 Ground Surface Elevation (feet): 17.5
 Station: _____ Offset: _____ ft

Type:	Casing:	Sampler:	Groundwater Observations			
	Date	Depth (ft)	Elev. (ft)	Notes		
FJ	SS					
I.D.: 4.0 in.	2.0 in.					
Hammer Wt.: 140 lbs	140 lbs	▼				
Hammer Fall: 30 in.	30 in.	▼				
Rig Type: CME- 55		▼				
Hammer Type: Safety - Cathead		▼				

Depth (ft)	Casing Blows/ft	Sample Information										Strata Description	Symbol	Sample Description		
		Number	Type	Penetration (inches)	Recovery (inches)	Depth (ft)	Blows / 6 inch Interval				Coring Time (min./ft)				Moisture Content (%)	
							0 - 6	6 - 12	12 - 18	18 - 24						
	7	SS	24	20	30.0	16	24	20	41							
35																
	8	SS	24	20	35.0	16	9	13	16							
40																
	9	SS	24	20	40.0	7	14	8	15							
45																
	10	SS	24	20	45.0	4	6	5	6							
50																
	11	SS	24	20	50.0	5	8	13	11							
55																
	12	SS	24	20	55.0	5	5	9	10							
60																

Remarks

Notes: 1) Stratification lines represent approximate boundary between material types, transitions may be gradual.
 2) Water level readings have been made at times and under conditions stated, fluctuations of groundwater may occur due to other factors than those present at the time measurements were made. AC = After coring; NR = Not Recorded.
 3) Abbreviations: A = Auger; C = Core; MC=Macrocore; D = Driven; G = Grab; PS = Piston Sample; SS = Split Spoon; SSL = 3.5 Inch ID Split Spoon; ST = Shelby Tube; V = Vane; WOR/H = Weight of Rod/Hammer
 4) Proportions Used: Trace = 1-10%; Little = 10-20%; Some = 20-35%; And = 35-50%

Boring No.: **B-14**



BORING LOG

Project Name
Sendero Verde
69 East 111th Street
Manhattan, NY

Boring No.: **B-14**
 Page No.: **3 of 4**
 File No.: **0518-023**
 Checked By: _____

241 West 30th St., 5th Fl.
 New York, NY 10001
 Tel: 212.221.6651
 Fax: 212.221.6799

Boring Company: Craig Geotechnical Drilling, Co.
 Foreman: Nick Beehler
 GeoDesign Rep.: Christian Velasco
 Date Started: February 22, 2018 Date Finished: February 22, 2018
 N. Coordinate: _____ E. Coordinate: _____
 Ground Surface Elevation (feet): 17.5
 Station: _____ Offset: _____ ft

Type:	Casing:	Sampler:	Groundwater Observations			
	Date	Depth (ft)	Elev. (ft)	Notes		
FJ	SS					
I.D.:	4.0 in.	2.0 in.				
Hammer Wt.:	140 lbs	140 lbs				
Hammer Fall:	30 in.	30 in.				
Rig Type:	CME- 55					
Hammer Type:	Safety - Cathead					

Depth (ft)	Casing Blows/ft	Sample Information										Strata Description	Symbol	Sample Description	
		Number	Type	Penetration (inches)	Recovery (inches)	Depth (ft)	Blows / 6 inch Interval				Coring Time (min./ft)				Moisture Content (%)
							0 - 6	6 - 12	12 - 18	18 - 24					
	13	SS	24	16	60.0	10	15	14	12				Silt and Clay (Continued)	(ML/CL) Brown SILT and CLAY [5b/4b]	
65															
	14	SS	24	20	65.0	10	8	10	8					(CL) Grayish Brown CLAY, trace silt [4b]	
70															
	15	SS	24	16	70.0	8	8	11	15					(ML/CL) Brown-Gray SILT and CLAY [5b/4b]	
75															
	16	SS	24	12	75.0	8	13	16	21					(ML) Brown SILT, trace clay, trace fine sand [5b]	
80															
	17	SS	24	6	80.0	9	11	12	30					(ML/CL) Brown SILT and CLAY [5b/4b]	
85															
	18	SS	24	10	85.0	19	22	22	26					(SP) Grayish Brown c-f SAND, trace silt [3a]	
90															

Remarks

Notes: 1) Stratification lines represent approximate boundary between material types, transitions may be gradual.
 2) Water level readings have been made at times and under conditions stated, fluctuations of groundwater may occur due to other factors than those present at the time measurements were made. AC = After coring; NR = Not Recorded.
 3) Abbreviations: A = Auger; C = Core; MC=Macrocore; D = Driven; G = Grab; PS = Piston Sample; SS = Split Spoon; SSL = 3.5 Inch ID Split Spoon; ST = Shelby Tube; V = Vane; WOR/H = Weight of Rod/Hammer
 4) Proportions Used: Trace = 1-10%; Little = 10-20%; Some = 20-35%; And = 35-50%

Boring No.: **B-14**



241 West 30th St., 5th Fl.
New York, NY 10001

Tel: 212.221.6651
Fax: 212.221.6799

BORING LOG

Project Name

Sendero Verde
69 East 111th Street
Manhattan, NY

Boring No.: **B-14**


Page No.: **4 of 4**

File No.: **0518-023**

Checked By: _____

Boring Company: Craig Geotechnical Drilling, Co.
Foreman: Nick Beehler
GeoDesign Rep.: Christian Velasco
Date Started: February 22, 2018 Date Finished: February 22, 2018
N. Coordinate: _____ E. Coordinate: _____
Ground Surface Elevation (feet): 17.5
Station: _____ Offset: _____ ft

Type:	Casing:	Sampler:	Groundwater Observations			
	Date	Depth (ft)	Elev. (ft)	Notes		
FJ	SS					
I.D.:	4.0 in.	2.0 in.				
Hammer Wt.:	140 lbs	140 lbs	▼			
Hammer Fall:	30 in.	30 in.	▼			
Rig Type:	CME- 55		▼			
Hammer Type:	Safety - Cathead		▼			

Depth (ft)	Sample Information										Strata Description	Symbol	Sample Description	
	Casing Blows/ft		Penetration (inches)	Recovery (inches)	Depth (ft)	Blows / 6 inch Interval				Coring Time (min./ft)				Moisture Content (%)
	Number	Type				0 - 6	6 - 12	12 - 18	18 - 24					
	1	C	60	55	90.0	[REC= 92%, RQD= 78%]						Bedrock -72.5	 GNEISS, dark gray to white, fine to medium grained, moderately weathered, medium hard rock [1b]	
95												95.0		Bottom of Exploration at 95.0 ft -77.5
100														
105														
110														
115														
120														

Remarks

Notes: 1) Stratification lines represent approximate boundary between material types, transitions may be gradual.
 2) Water level readings have been made at times and under conditions stated, fluctuations of groundwater may occur due to other factors than those present at the time measurements were made. AC = After coring; NR = Not Recorded.
 3) Abbreviations: A = Auger; C = Core; MC=Macrocore; D = Driven; G = Grab; PS = Piston Sample; SS = Split Spoon; SSL = 3.5 Inch ID Split Spoon; ST = Shelby Tube; V = Vane; WOR/H = Weight of Rod/Hammer
 4) Proportions Used: Trace = 1-10%; Little = 10-20%; Some = 20-35%; And = 35-50%

Boring No.: **B-14**



241 West 30th St., 5th Fl.
New York, NY 10001

Tel: 212.221.6651
Fax: 212.221.6799

BORING LOG

Project Name

Sendero Verde
69 East 111th Street
Manhattan, NY

Boring No.: **B-15**

Page No.: **1 of 4**

File No.: **0518-023**

Checked By: _____

Boring Company: Craig Geotechnical Drilling, Co.
Foreman: Nick Beehler
GeoDesign Rep.: Christian Velasco
Date Started: February 16, 2018 Date Finished: February 16, 2018
N. Coordinate: _____ E. Coordinate: _____
Ground Surface Elevation (feet): 18.0
Station: _____ Offset: _____ ft

Type:	Casing:	Sampler:	Groundwater Observations			
	Date	Depth (ft)	Elev. (ft)	Notes		
FJ	SS					
I.D.:	4.0 in.	2.0 in.				
Hammer Wt.:	140 lbs	140 lbs	▼			
Hammer Fall:	30 in.	30 in.	▼			
Rig Type:	CME- 55		▼			
Hammer Type:	Safety - Cathead		▼			

Depth (ft)	Sample Information										Strata Description	Symbol	Sample Description	
	Casing Blows/ft		Penetration (inches)	Recovery (inches)	Depth (ft)	Blows / 6 inch Interval				Coring Time (min./ft)				Moisture Content (%)
	Number	Type				0 - 6	6 - 12	12 - 18	18 - 24					
	1	SS	24	18	0.0	6	6	7	8			Fill	(FILL) Red BRICK, some c-f sand, concrete fragments [7]	
5	2	SS	17	10	5.0	8	38	100/5"					(FILL) Black-Brown c-f SAND, some asphalt, concrete fragments [7]	
10	3	SS	24	10	10.0	9	13	19	9				(FILL) Brown c-f SAND, some brick fragments, little silt [7]	
13.5													Sand	
15	4	SS	24	12	15.0	15	23	16	15				(SP) Reddish Brown c-f SAND, trace silt [3a]	
20	5	SS	24	12	20.0	8	13	16	15				(SP) Reddish Brown fine SAND, trace silt [3b]	
23.5												Silt		
25	6	SS	24	16	25.0	8	10	10	15			(ML) Reddish Brown SILT, trace fine sand [5b]		
30														

8 - NYC BORING LOG MC SENDERO VERDE.GPJ GEODESIGN STANDARD.GDT 2/28/18

Remarks

Notes: 1) Stratification lines represent approximate boundary between material types, transitions may be gradual.
 2) Water level readings have been made at times and under conditions stated, fluctuations of groundwater may occur due to other factors than those present at the time measurements were made. AC = After coring; NR = Not Recorded.
 3) Abbreviations: A = Auger; C = Core; MC=Macrocore; D = Driven; G = Grab; PS = Piston Sample; SS = Split Spoon; SSL = 3.5 Inch ID Split Spoon; ST = Shelby Tube; V = Vane; WOR/H = Weight of Rod/Hammer
 4) Proportions Used: Trace = 1-10%; Little = 10-20%; Some = 20-35%; And = 35-50%

Boring No.: **B-15**



241 West 30th St., 5th Fl.
New York, NY 10001

Tel: 212.221.6651
Fax: 212.221.6799

BORING LOG

Project Name

Sendero Verde
69 East 111th Street
Manhattan, NY

Boring No.: **B-15**

Page No.: **2 of 4**

File No.: **0518-023**

Checked By: _____

Boring Company: Craig Geotechnical Drilling, Co.
Foreman: Nick Beehler
GeoDesign Rep.: Christian Velasco
Date Started: February 16, 2018 Date Finished: February 16, 2018
N. Coordinate: _____ E. Coordinate: _____
Ground Surface Elevation (feet): 18.0
Station: _____ Offset: _____ ft

Type:	Casing:	Sampler:	Groundwater Observations			
	Date	Depth (ft)	Elev. (ft)	Notes		
FJ	SS					
I.D.:	4.0 in.	2.0 in.				
Hammer Wt.:	140 lbs	140 lbs	▼			
Hammer Fall:	30 in.	30 in.	▼			
Rig Type:	CME- 55		▼			
Hammer Type:	Safety - Cathead		▼			

Depth (ft)	Casing Blows/ft	Sample Information										Strata Description	Symbol	Sample Description			
		Number	Type	Penetration (inches)	Recovery (inches)	Depth (ft)	Blows / 6 inch Interval				Coring Time (min./ft)				Moisture Content (%)		
							0 - 6	6 - 12	12 - 18	18 - 24							
	7	SS	24	18	30.0	7	14	19	25								
35																	
	8	SS	24	12	35.0	7	13	10	13								(ML/CL) Reddish Brown-Gray SILT and CLAY, trace fine sand [5b/4b]
40																	
	9	SS	24	16	40.0	7	16	11	12								(ML/CL) Reddish Brown-Gray SILT and CLAY, trace fine sand [5b/4b]
45																	
	10	SS	24	18	45.0	5	8	13	16								(ML) Reddish Brown SILT, little clay, trace fine sand [5b]
50																	
	11	SS	24	18	50.0	7	10	12	13								(ML) Reddish Brown SILT, little clay, trace fine sand [5b]
55																	
	12	SS	24	24	55.0	4	9	12	15								(ML) Reddish Brown SILT, little clay, trace fine sand [5b]
60																	

Remarks

Notes: 1) Stratification lines represent approximate boundary between material types, transitions may be gradual.
2) Water level readings have been made at times and under conditions stated, fluctuations of groundwater may occur due to other factors than those present at the time measurements were made. AC = After coring; NR = Not Recorded.
3) Abbreviations: A = Auger; C = Core; MC=Macrocore; D = Driven; G = Grab; PS = Piston Sample; SS = Split Spoon; SSL = 3.5 Inch ID Split Spoon; ST = Shelby Tube; V = Vane; WOR/H = Weight of Rod/Hammer
4) Proportions Used: Trace = 1-10%; Little = 10-20%; Some = 20-35%; And = 35-50%

Boring No.: **B-15**



241 West 30th St., 5th Fl.
New York, NY 10001

Tel: 212.221.6651
Fax: 212.221.6799

BORING LOG

Project Name

Sendero Verde
69 East 111th Street
Manhattan, NY

Boring No.: **B-15**

Page No.: **3 of 4**

File No.: **0518-023**

Checked By: _____

Boring Company: Craig Geotechnical Drilling, Co.
Foreman: Nick Beehler
GeoDesign Rep.: Christian Velasco
Date Started: February 16, 2018 Date Finished: February 16, 2018
N. Coordinate: _____ E. Coordinate: _____
Ground Surface Elevation (feet): 18.0
Station: _____ Offset: _____ ft

Type:	Casing:	Sampler:	Groundwater Observations			
	Date	Depth (ft)	Elev. (ft)	Notes		
FJ	SS					
I.D.:	4.0 in.	2.0 in.				
Hammer Wt.:	140 lbs	140 lbs				
Hammer Fall:	30 in.	30 in.				
Rig Type:	CME- 55					
Hammer Type:	Safety - Cathead					

Depth (ft)	Casing Blows/ft	Sample Information								Strata Description	Symbol	Sample Description			
		Number	Type	Penetration (inches)	Recovery (inches)	Depth (ft)	Blows / 6 inch Interval						Coring Time (min./ft)	Moisture Content (%)	
							0 - 6	6 - 12	12 - 18						18 - 24
	13	SS	24	20	60.0	6	12	20	15			(ML) Reddish Brown SILT, trace clay, trace fine sand [5a]			
65															
	14	SS	24	20	65.0	5	9	12	12			(ML) Reddish Brown SILT, trace clay, trace fine sand [5b]			
70															
	15	SS	24	24	70.0	4	6	5	9			(CL) Brown-Gray CLAY, trace silt [4b]			
75															
	16	SS	24	24	75.0	3	6	10	8			(CL) Brown-Gray CLAY, trace silt [4b]			
80															
	17	SS	24	24	80.0	2	5	7	7			(ML) Brown SILT, trace fine sand, trace clay [5b]			
85															
	18	SS	24	0	85.0	15	23	22	23			No Recovery			
90															

Notes: 1) Stratification lines represent approximate boundary between material types, transitions may be gradual.
2) Water level readings have been made at times and under conditions stated, fluctuations of groundwater may occur due to other factors than those present at the time measurements were made. AC = After coring; NR = Not Recorded.
3) Abbreviations: A = Auger; C = Core; MC=Macrocore; D = Driven; G = Grab; PS = Piston Sample; SS = Split Spoon; SSL = 3.5 Inch ID Split Spoon; ST = Shelby Tube; V = Vane; WOR/H = Weight of Rod/Hammer
4) Proportions Used: Trace = 1-10%; Little = 10-20%; Some = 20-35%; And = 35-50%

Boring No.: **B-15**



241 West 30th St., 5th Fl.
New York, NY 10001

Tel: 212.221.6651
Fax: 212.221.6799

BORING LOG

Project Name

Sendero Verde
69 East 111th Street
Manhattan, NY

Boring No.: **B-15**

Page No.: **4 of 4**

File No.: **0518-023**

Checked By: _____

Boring Company: Craig Geotechnical Drilling, Co.
Foreman: Nick Beehler
GeoDesign Rep.: Christian Velasco
Date Started: February 16, 2018 Date Finished: February 16, 2018
N. Coordinate: _____ E. Coordinate: _____
Ground Surface Elevation (feet): 18.0
Station: _____ Offset: _____ ft

Type:	Casing:	Sampler:	Groundwater Observations			
	Date	Depth (ft)	Elev. (ft)	Notes		
FJ	SS					
I.D.: 4.0 in.	2.0 in.					
Hammer Wt.: 140 lbs	140 lbs	▼				
Hammer Fall: 30 in.	30 in.	▼				
Rig Type: CME- 55		▼				
Hammer Type: Safety - Cathead		▼				

Depth (ft)	Sample Information										Strata Description	Symbol	Sample Description	
	Casing Blows/ft		Penetration (inches)	Recovery (inches)	Depth (ft)	Blows / 6 inch Interval				Coring Time (min./ft)				Moisture Content (%)
	Number	Type				0 - 6	6 - 12	12 - 18	18 - 24					
	19	SS	24	12	90.0	38	45	41	20			Sand (Continued)	Classification System: Modified Burmister (GP) Brown-Gray GRAVEL and SAND, trace silt [2a]	
95	20	SS	24	20	95.0	37	46	50	45					(SP) Brown-Gray m-f SAND, trace silt [3a]
100	21	SS	3	3	100.0	50/3"								(SP) Brown-Gray m-f SAND, trace silt [3a]
	1	C	60	58	103.0	[REC= 97%; RQD= 87%]						103.0	Bedrock -85.0	GNEISS (top 12")/SCHIST, black-gray, fine to medium grained, slightly weathered, hard, sound rock [1a]
105												108.0	Bottom of Exploration at 108.0 ft -90.0	
110														
115														
120														

Remarks

Notes: 1) Stratification lines represent approximate boundary between material types, transitions may be gradual.
 2) Water level readings have been made at times and under conditions stated, fluctuations of groundwater may occur due to other factors than those present at the time measurements were made. AC = After coring; NR = Not Recorded.
 3) Abbreviations: A = Auger; C = Core; MC=Macrocore; D = Driven; G = Grab; PS = Piston Sample; SS = Split Spoon; SSL = 3.5 Inch ID Split Spoon; ST = Shelby Tube; V = Vane; WOR/H = Weight of Rod/Hammer
 4) Proportions Used: Trace = 1-10%; Little = 10-20%; Some = 20-35%; And = 35-50%

Boring No.: **B-15**



241 West 30th St., 5th Fl.
New York, NY 10001

Tel: 212.221.6651
Fax: 212.221.6799

BORING LOG

Project Name

Sendero Verde
69 East 111th Street
Manhattan, NY

Boring No.: **B-16**

Page No.: **1 of 4**

File No.: **0518-023**

Checked By: _____

Boring Company: Craig Geotechnical Drilling, Co.
Foreman: Nick Beehler
GeoDesign Rep.: Christian Velasco
Date Started: February 20, 2018 Date Finished: February 20, 2018
N. Coordinate: _____ E. Coordinate: _____
Ground Surface Elevation (feet): 18.0
Station: _____ Offset: _____ ft

Type:	Casing:	Sampler:	Groundwater Observations			
	Date	Depth (ft)	Elev. (ft)	Notes		
FJ	SS					
I.D.:	4.0 in.	2.0 in.				
Hammer Wt.:	140 lbs	140 lbs				
Hammer Fall:	30 in.	30 in.				
Rig Type:	CME- 55					
Hammer Type:	Safety - Cathead					

Depth (ft)	Sample Information										Strata Description	Symbol	Sample Description	
	Casing Blows/ft		Penetration (inches)	Recovery (inches)	Depth (ft)	Blows / 6 inch Interval				Coring Time (min./ft)				Moisture Content (%)
	Number	Type				0 - 6	6 - 12	12 - 18	18 - 24					
	1	SS	24	2	0.0	2	2	6	4			Fill	(FILL) Brown-Black SILT, trace wood, leaves, c-f sand [7]	
5	2	SS	24	4	5.0	2	7	7	5				(FILL) Brown-Black c-f SAND, trace wood, leaves, silt [7]	
10	3	SS	24	6	10.0	20	17	24	24				(FILL) Brown c-f SAND, little silt, trace brick [7]	
15	4	SS	24	6	15.0	8	11	10	8				(FILL) Brown c-f SAND and GRAVEL [7]	
20	5	SS	24	7	20.0	16	9	7	9				(SP) Brown c-f SAND, trace silt [3b]	
25	6	SS	24	12	25.0	6	9	8	8				(ML) Reddish Brown SILT, trace fine sand [5b]	
30														

8 - NYC BORING LOG MC SENDERO VERDE.GPJ GEODESIGN STANDARD.GDT 2/28/18

Remarks

Notes: 1) Stratification lines represent approximate boundary between material types, transitions may be gradual.
 2) Water level readings have been made at times and under conditions stated, fluctuations of groundwater may occur due to other factors than those present at the time measurements were made. AC = After coring; NR = Not Recorded.
 3) Abbreviations: A = Auger; C = Core; MC=Macrocore; D = Driven; G = Grab; PS = Piston Sample; SS = Split Spoon; SSL = 3.5 Inch ID Split Spoon; ST = Shelby Tube; V = Vane; WOR/H = Weight of Rod/Hammer
 4) Proportions Used: Trace = 1-10%; Little = 10-20%; Some = 20-35%; And = 35-50%

Boring No.: **B-16**



241 West 30th St., 5th Fl.
New York, NY 10001

Tel: 212.221.6651
Fax: 212.221.6799

BORING LOG

Project Name

Sendero Verde
69 East 111th Street
Manhattan, NY

Boring No.: **B-16**

Page No.: **2 of 4**

File No.: **0518-023**

Checked By: _____

Boring Company: Craig Geotechnical Drilling, Co.
Foreman: Nick Beehler
GeoDesign Rep.: Christian Velasco
Date Started: February 20, 2018 Date Finished: February 20, 2018
N. Coordinate: _____ E. Coordinate: _____
Ground Surface Elevation (feet): 18.0
Station: _____ Offset: _____ ft

Type:	Casing:	Sampler:	Groundwater Observations			
	Date	Depth (ft)	Elev. (ft)	Notes		
FJ	SS					
I.D.:	4.0 in.	2.0 in.				
Hammer Wt.:	140 lbs	140 lbs	▼			
Hammer Fall:	30 in.	30 in.	▼			
Rig Type:	CME- 55		▼			
Hammer Type:	Safety - Cathead		▼			

Depth (ft)	Casing Blows/ft	Sample Information										Strata Description	Symbol	Sample Description	
		Number	Type	Penetration (inches)	Recovery (inches)	Depth (ft)	Blows / 6 inch Interval				Coring Time (min./ft)				Moisture Content (%)
							0 - 6	6 - 12	12 - 18	18 - 24					
	7	SS	24	20	30.0	15	18	16	19				Silt and Clay -20.5	(ML) Reddish Brown SILT, trace fine sand [5a]	
35															(ML) Reddish Brown SILT, trace fine sand [5b]
	8	SS	24	12	35.0	10	12	10	12						
40															
	9	SS	24	14	40.0	1	6	10	10						(ML) Brown SILT, little clay [5b]
45															
	10	SS	24	20	45.0	11	15	15	20						(ML/CL) Brown-Gray SILT and CLAY [5b/4b]
50															
	11	SS	24	20	50.0	1	2	7	8						(CL) Brown-Gray CLAY, some silt [4b]
55															
	12	SS	24	20	55.0	11	8	10	10						(CL) Brown-Gray CLAY, some silt [4b]
60															

Remarks

Notes: 1) Stratification lines represent approximate boundary between material types, transitions may be gradual.
 2) Water level readings have been made at times and under conditions stated, fluctuations of groundwater may occur due to other factors than those present at the time measurements were made. AC = After coring; NR = Not Recorded.
 3) Abbreviations: A = Auger; C = Core; MC=Macrocore; D = Driven; G = Grab; PS = Piston Sample; SS = Split Spoon; SSL = 3.5 Inch ID Split Spoon; ST = Shelby Tube; V = Vane; WOR/H = Weight of Rod/Hammer
 4) Proportions Used: Trace = 1-10%; Little = 10-20%; Some = 20-35%; And = 35-50%

Boring No.: **B-16**



241 West 30th St., 5th Fl.
New York, NY 10001

Tel: 212.221.6651
Fax: 212.221.6799

BORING LOG

Project Name

Sendero Verde
69 East 111th Street
Manhattan, NY

Boring No.: **B-16**

Page No.: **3 of 4**

File No.: **0518-023**

Checked By: _____

Boring Company: Craig Geotechnical Drilling, Co.
Foreman: Nick Beehler
GeoDesign Rep.: Christian Velasco
Date Started: February 20, 2018 Date Finished: February 20, 2018
N. Coordinate: _____ E. Coordinate: _____
Ground Surface Elevation (feet): 18.0
Station: _____ Offset: _____ ft

Type:	Casing:	Sampler:	Groundwater Observations			
	Date	Depth (ft)	Elev. (ft)	Notes		
FJ	SS					
I.D.:	4.0 in.	2.0 in.				
Hammer Wt.:	140 lbs	140 lbs	▼			
Hammer Fall:	30 in.	30 in.	▼			
Rig Type:	CME- 55		▼			
Hammer Type:	Safety - Cathead		▼			

Depth (ft)	Casing Blows/ft	Sample Information										Strata Description	Symbol	Sample Description	
		Number	Type	Penetration (inches)	Recovery (inches)	Depth (ft)	Blows / 6 inch Interval				Coring Time (min./ft)				Moisture Content (%)
							0 - 6	6 - 12	12 - 18	18 - 24					
	13	SS	24	20	60.0	1	1	9	11				Silt and Clay (Continued)		(ML/CL) Brown-Gray CLAY and SILT [5b/4b]
65															
	14	SS	24	20	65.0	2	5	7	8						(ML/CL) Brown-Gray SILT and CLAY [5b/4b]
70															
	15	SS	24	20	70.0	4	5	19	19						(CL) Brown-Gray CLAY, some silt [4b]
75															
	16	SS	24	20	75.0	12	17	15	18						(ML/CL) Brown-Gray SILT and CLAY [5a/4a]
80															
	17	SS	24	20	80.0	5	23	19	21						(ML/CL) Brown-Gray SILT and CLAY [5a/4a]
85															
	18	SS	24	6	85.0	8	12	18	13						(SP) Gray c-f SAND, trace gravel [3b]
90															

Remarks

Notes: 1) Stratification lines represent approximate boundary between material types, transitions may be gradual.
 2) Water level readings have been made at times and under conditions stated, fluctuations of groundwater may occur due to other factors than those present at the time measurements were made. AC = After coring; NR = Not Recorded.
 3) Abbreviations: A = Auger; C = Core; MC=Macrocore; D = Driven; G = Grab; PS = Piston Sample; SS = Split Spoon; SSL = 3.5 Inch ID Split Spoon; ST = Shelby Tube; V = Vane; WOR/H = Weight of Rod/Hammer
 4) Proportions Used: Trace = 1-10%; Little = 10-20%; Some = 20-35%; And = 35-50%

Boring No.: **B-16**



241 West 30th St., 5th Fl.
New York, NY 10001

Tel: 212.221.6651
Fax: 212.221.6799

BORING LOG

Project Name

Sendero Verde
69 East 111th Street
Manhattan, NY

Boring No.: **B-16**

Page No.: **4 of 4**

File No.: **0518-023**

Checked By: _____

Boring Company: Craig Geotechnical Drilling, Co.
Foreman: Nick Beehler
GeoDesign Rep.: Christian Velasco
Date Started: February 20, 2018 Date Finished: February 20, 2018
N. Coordinate: _____ E. Coordinate: _____
Ground Surface Elevation (feet): 18.0
Station: _____ Offset: _____ ft

Type:	Casing:	Sampler:	Groundwater Observations			
	Date	Depth (ft)	Elev. (ft)	Notes		
FJ	SS					
I.D.:	4.0 in.	2.0 in.				
Hammer Wt.:	140 lbs	140 lbs				
Hammer Fall:	30 in.	30 in.				
Rig Type:	CME- 55					
Hammer Type:	Safety - Cathead					

Depth (ft)	Sample Information										Strata Description	Symbol	Sample Description	
	Casing Blows/ft		Penetration (inches)	Recovery (inches)	Depth (ft)	Blows / 6 inch Interval				Coring Time (min./ft)				Moisture Content (%)
	Number	Type				0 - 6	6 - 12	12 - 18	18 - 24					
	19	SS	24		90.0	34	61	44	45			Sand (Continued)	(SP) Gray c-f SAND, little gravel [3a]	
95		1	C	60	42	95.0	[REC= 70%; RQD= 50%]						Bedrock -77.0	GNEISS, black-gray, fine to medium grained, highly weathered, intermediate rock [1c]
100		2	C	60	52	100.0	[REC= 87%; RQD= 80%]							GNEISS, gray-brown-white, fine to medium grained, slightly weathered, medium hard rock [1b]
105												105.0	Bottom of Exploration at 105.0 ft -87.0	
110														
115														
120														

Remarks

Notes: 1) Stratification lines represent approximate boundary between material types, transitions may be gradual.
2) Water level readings have been made at times and under conditions stated, fluctuations of groundwater may occur due to other factors than those present at the time measurements were made. AC = After coring; NR = Not Recorded.
3) Abbreviations: A = Auger; C = Core; MC=Macrocore; D = Driven; G = Grab; PS = Piston Sample; SS = Split Spoon; SSL = 3.5 Inch ID Split Spoon; ST = Shelby Tube; V = Vane; WOR/H = Weight of Rod/Hammer
4) Proportions Used: Trace = 1-10%; Little = 10-20%; Some = 20-35%; And = 35-50%

Boring No.: **B-16**



241 West 30th St., 5th Fl.
New York, NY 10001

Tel: 212.221.6651
Fax: 212.221.6799

BORING LOG

Project Name

Sendero Verde
69 East 111th Street
Manhattan, NY

Boring No.: **B-17**

Page No.: **1 of 3**

File No.: **0518-023**

Checked By: _____

Boring Company: Craig Geotechnical Drilling, Co.
Foreman: Nick Beehler
GeoDesign Rep.: Robert Hoffmann
Date Started: February 8, 2018 Date Finished: February 20, 2018
N. Coordinate: _____ E. Coordinate: _____
Ground Surface Elevation (feet): 14.0
Station: _____ Offset: _____ ft

Type:	Casing:	Sampler:	Groundwater Observations			
	Date	Depth (ft)	Elev. (ft)	Notes		
FJ	SS					
I.D.:	4.0 in.	2.0 in.				
Hammer Wt.:	140 lbs	140 lbs				
Hammer Fall:	30 in.	30 in.				
Rig Type:	CME- 55					
Hammer Type:	Safety - Cathead					

Depth (ft)	Sample Information										Strata Description	Symbol	Sample Description	
	Casing Blows/ft		Penetration (inches)	Recovery (inches)	Depth (ft)	Blows / 6 inch Interval				Coring Time (min./ft)				Moisture Content (%)
	Number	Type				0 - 6	6 - 12	12 - 18	18 - 24					
	1	SS	24	6	0.0	8	7	5	6			Fill	(FILL) Brown-Gray c-f SAND, some silt, trace brick, concrete, gravel [7]	
5	2	SS	24	20	5.0	6	16	23	18			Silty Sand	(SM) Brown m-f SAND, some silt, some clay [3a]	
10	3	SS	24	2	10.0	20	11	12	13				(GP) Gray GRAVEL, trace c-f sand [3b]	
15	4	SS	24	12	15.0	15	9	9	9				(SP) Brown m-f SAND, trace silt [3b]	
20	5	SS	24	14	20.0	9	8	9	13				(SM) Brown fine SAND, little silt [3b]	
25	6	SS	24	16	25.0	7	7	11	10			Clay and Silt	(CL/ML) Brown CLAY and SILT [4b/5b]	
30														

8 - NYC BORING LOG MC SENDERO VERDE.GPJ GEODESIGN STANDARD.GDT 2/28/18

Remarks

Notes: 1) Stratification lines represent approximate boundary between material types, transitions may be gradual.
 2) Water level readings have been made at times and under conditions stated, fluctuations of groundwater may occur due to other factors than those present at the time measurements were made. AC = After coring; NR = Not Recorded.
 3) Abbreviations: A = Auger; C = Core; MC=Macrocore; D = Driven; G = Grab; PS = Piston Sample; SS = Split Spoon; SSL = 3.5 Inch ID Split Spoon; ST = Shelby Tube; V = Vane; WOR/H = Weight of Rod/Hammer
 4) Proportions Used: Trace = 1-10%; Little = 10-20%; Some = 20-35%; And = 35-50%

Boring No.: **B-17**



241 West 30th St., 5th Fl.
New York, NY 10001

Tel: 212.221.6651
Fax: 212.221.6799

BORING LOG

Project Name

Sendero Verde
69 East 111th Street
Manhattan, NY

Boring No.: **B-17**

Page No.: **2 of 3**

File No.: **0518-023**

Checked By: _____

Boring Company: Craig Geotechnical Drilling, Co.
Foreman: Nick Beehler
GeoDesign Rep.: Robert Hoffmann
Date Started: February 8, 2018 Date Finished: February 20, 2018
N. Coordinate: _____ E. Coordinate: _____
Ground Surface Elevation (feet): 14.0
Station: _____ Offset: _____ ft

Type:	Casing:	Sampler:	Groundwater Observations			
	Date	Depth (ft)	Elev. (ft)	Notes		
FJ	SS					
I.D.: 4.0 in.	2.0 in.					
Hammer Wt.: 140 lbs	140 lbs	▼				
Hammer Fall: 30 in.	30 in.	▼				
Rig Type: CME-55		▼				
Hammer Type: Safety - Cathead		▼				

Depth (ft)	Sample Information										Strata Description	Symbol	Sample Description	
	Casing Blows/ft		Penetration (inches)	Recovery (inches)	Depth (ft)	Blows / 6 inch Interval				Coring Time (min./ft)				Moisture Content (%)
	Number	Type				0 - 6	6 - 12	12 - 18	18 - 24					
	7	SS	24	19	30.0	5	6	7	8			Clay and Silt (Continued)	(CL/ML) Gray CLAY and Brown SILT [4b/5b]	
35	8	SS	24	18	35.0	4	5	5	6				(CL/ML) Gray CLAY and Brown SILT [4b/5b]	
40	9	SS	24	16	40.0	3	4	6	7				(CL/ML) Gray CLAY and Brown SILT [4b/5b]	
45	10	SS	24	20	45.0	9	9	7	11				(CL/ML) Gray CLAY and Brown SILT [4b/5b]	
50	11	SS	24	18	50.0	12	24	23	19				(CL) Gray CLAY, trace brown silt [4a]	
55	12	SS	24	24	55.0	4	5	7	8				(CL/ML) Gray-Brown CLAY and SILT [4b/5b]	
60														

Remarks

Notes: 1) Stratification lines represent approximate boundary between material types, transitions may be gradual.
2) Water level readings have been made at times and under conditions stated, fluctuations of groundwater may occur due to other factors than those present at the time measurements were made. AC = After coring; NR = Not Recorded.
3) Abbreviations: A = Auger; C = Core; MC=Macrocore; D = Driven; G = Grab; PS = Piston Sample; SS = Split Spoon; SSL = 3.5 Inch ID Split Spoon; ST = Shelby Tube; V = Vane; WOR/H = Weight of Rod/Hammer
4) Proportions Used: Trace = 1-10%; Little = 10-20%; Some = 20-35%; And = 35-50%

Boring No.: **B-17**



241 West 30th St., 5th Fl.
New York, NY 10001

Tel: 212.221.6651
Fax: 212.221.6799

BORING LOG

Project Name

Sendero Verde
69 East 111th Street
Manhattan, NY

Boring No.: **B-17**

Page No.: **3 of 3**

File No.: **0518-023**

Checked By: _____

Boring Company: Craig Geotechnical Drilling, Co.
Foreman: Nick Beehler
GeoDesign Rep.: Robert Hoffmann
Date Started: February 8, 2018 Date Finished: February 20, 2018
N. Coordinate: _____ E. Coordinate: _____
Ground Surface Elevation (feet): 14.0
Station: _____ Offset: _____ ft

Type:	Casing:	Sampler:	Groundwater Observations			
	Date	Depth (ft)	Elev. (ft)	Notes		
FJ	SS					
I.D.:	4.0 in.	2.0 in.				
Hammer Wt.:	140 lbs	140 lbs				
Hammer Fall:	30 in.	30 in.				
Rig Type:	CME-55					
Hammer Type:	Safety - Cathead					

Depth (ft)	Sample Information										Strata Description	Symbol	Sample Description			
	Casing Blows/ft		Penetration (inches)	Recovery (inches)	Depth (ft)	Blows / 6 inch Interval				Coring Time (min./ft)				Moisture Content (%)	Depth & Elevation (feet)	Classification System: Modified Burmister
	Number	Type				0 - 6	6 - 12	12 - 18	18 - 24							
	13	SS	24	1	60.0	10	9	8	9			Clay and Silt (Continued)	(ML) Brown SILT [5b]			
65	14	SS	24	22	65.0	20	33	35	60				(CL) Gray-Brown CLAY, some fine sand [4a]			
70	15	SS	0	0	70.0	50/0*						68.5 - 54.5	No Recovery			
75	1	C	60	60	75.0	[REC= 100%; RQD= 92%]						72.0 - 58.0	Bedrock	SCHIST, black-gray, medium to coarse grained, slightly weathered, hard, sound rock [1a]		
80												80.0	Bottom of Exploration at 80.0 ft			
85																
90																

Remarks

- Notes: 1) Stratification lines represent approximate boundary between material types, transitions may be gradual.
 2) Water level readings have been made at times and under conditions stated, fluctuations of groundwater may occur due to other factors than those present at the time measurements were made. AC = After coring; NR = Not Recorded.
 3) Abbreviations: A = Auger; C = Core; MC=Macrocore; D = Driven; G = Grab; PS = Piston Sample; SS = Split Spoon; SSL = 3.5 Inch ID Split Spoon; ST = Shelby Tube; V = Vane; WOR/H = Weight of Rod/Hammer
 4) Proportions Used: Trace = 1-10%; Little = 10-20%; Some = 20-35%; And = 35-50%

Boring No.: **B-17**



241 West 30th St., 5th Fl.
New York, NY 10001

Tel: 212.221.6651
Fax: 212.221.6799

BORING LOG

Project Name

Sendero Verde
69 East 111th Street
Manhattan, NY

Boring No.: **B-2**
Page No.: **1 of 3**
File No.: **0518-023**
Checked By: _____

Boring Company: Craig Geotechnical Drilling, Co.
Foreman: Dave Dolan
GeoDesign Rep.: Andrew Stauble
Date Started: August 23, 2017 Date Finished: August 23, 2017
N. Coordinate: _____ E. Coordinate: _____
Ground Surface Elevation (feet): 16.5
Station: _____ Offset: _____ ft

Type:	Casing:	Sampler:	Groundwater Observations			
	Date	Depth (ft)	Elev. (ft)	Notes		
FJ	SS					
I.D.:	4.0 in.	2.0 in.				
Hammer Wt.:	140 lbs	140 lbs	▼			
Hammer Fall:	30 in.	30 in.	▼			
Rig Type:	CME-75		▼			
Hammer Type:	Safety - Cathead		▼			

Depth (ft)	Sample Information										Strata Description	Symbol	Sample Description	
	Casing Blows/ft		Penetration (inches)	Recovery (inches)	Depth (ft)	Blows / 6 inch Interval				Coring Time (min./ft)				Moisture Content (%)
	Number	Type				0 - 6	6 - 12	12 - 18	18 - 24					
	1	SS	24	16	0.0	6	16	28	20			[FILL] Light brown fine SAND and SILT, some brick fragments (7)		
5	2	SS	24	6	5.0	21	5	4	3				[FILL] Dark-gray course to fine GRAVEL, little Sand, little brick fragments (7)	
10	3	SS	24	11	10.0	6	8	8	9					[FILL] Brown/dark-gray course to fine GRAVEL and SAND, some brick fragments (7)
15	4	SS	24	8	15.0	26	30	35	29				[SP/GP] Reddish-brown/gray course to fine SAND and GRAVEL (3a/2a)	
20	5	SS	24	0	20.0	10	9	10	8	25.1				[SP] Brown medium to course medium SAND (3b)
25	6	SS	24	0	25.0	5	7	8	7				[SP] Brown medium to course SAND, little Silt (3b)	
30														

Remarks: Large gravel fragments/cobbles noticed in cuttings drilling to 15'.
Fill and gravel/cobbles ended at app. 18'.
No recovery in S-5; used 3" diameter spoon to obtain sample. Same for S-6 & S-7.

Notes: 1) Stratification lines represent approximate boundary between material types, transitions may be gradual.
2) Water level readings have been made at times and under conditions stated, fluctuations of groundwater may occur due to other factors than those present at the time measurements were made. AC = After coring; NR = Not Recorded.
3) Abbreviations: A = Auger; C = Core; MC=Macrocore; D = Driven; G = Grab; PS = Piston Sample; SS = Split Spoon; SSL = 3.5 Inch ID Split Spoon; ST = Shelby Tube; V = Vane; WOR/H = Weight of Rod/Hammer
4) Proportions Used: Trace = 1-10%; Little = 10-20%; Some = 20-35%; And = 35-50%

Boring No.: **B-2**

8 - NYC BORING LOG MC SENDERO VERDE.GPJ - GEODESIGN STANDARD - GDT - 2/28/18



241 West 30th St., 5th Fl.
New York, NY 10001

Tel: 212.221.6651
Fax: 212.221.6799

BORING LOG

Project Name

Sendero Verde
69 East 111th Street
Manhattan, NY

Boring No.: **B-2**

Page No.: **2 of 3**

File No.: **0518-023**

Checked By: _____

Boring Company: Craig Geotechnical Drilling, Co.
Foreman: Dave Dolan
GeoDesign Rep.: Andrew Stauble
Date Started: August 23, 2017 Date Finished: August 23, 2017
N. Coordinate: _____ E. Coordinate: _____
Ground Surface Elevation (feet): 16.5
Station: _____ Offset: _____ ft

Type:	Casing:	Sampler:	Groundwater Observations			
	Date	Depth (ft)	Elev. (ft)	Notes		
FJ	SS					
I.D.: 4.0 in.	2.0 in.					
Hammer Wt.: 140 lbs	140 lbs	▼				
Hammer Fall: 30 in.	30 in.	▼				
Rig Type: CME-75		▼				
Hammer Type: Safety - Cathead		▼				

Depth (ft)	Sample Information										Strata Description	Symbol	Sample Description			
	Casing Blows/ft		Penetration (inches)	Recovery (inches)	Depth (ft)	Blows / 6 inch Interval				Coring Time (min./ft)				Moisture Content (%)		
	Number	Type				0 - 6	6 - 12	12 - 18	18 - 24							
	7	SS	24	0	30.0	10	8	8	12							
35																
	8	SS	24	14	35.0	9	7	6	8							
40																
	9	SS	24	19	40.0	6	6	5	4							
45																
	10	SS	24	19	45.0	4	7	7	8							
50																
	11	SS	24	18	50.0	4	5	8	7							
55																
	12	SS	24	18	55.0	7	5	5	5							
60																

Remarks

Notes: 1) Stratification lines represent approximate boundary between material types, transitions may be gradual.
 2) Water level readings have been made at times and under conditions stated, fluctuations of groundwater may occur due to other factors than those present at the time measurements were made. AC = After coring; NR = Not Recorded.
 3) Abbreviations: A = Auger; C = Core; MC=Macrocore; D = Driven; G = Grab; PS = Piston Sample; SS = Split Spoon; SSL = 3.5 Inch ID Split Spoon; ST = Shelby Tube; V = Vane; WOR/H = Weight of Rod/Hammer
 4) Proportions Used: Trace = 1-10%; Little = 10-20%; Some = 20-35%; And = 35-50%

Boring No.: **B-2**



241 West 30th St., 5th Fl.
New York, NY 10001

Tel: 212.221.6651
Fax: 212.221.6799

BORING LOG

Project Name

Sendero Verde
69 East 111th Street
Manhattan, NY

Boring No.: **B-2**

Page No.: **3 of 3**

File No.: **0518-023**

Checked By: _____

Boring Company: Craig Geotechnical Drilling, Co.
Foreman: Dave Dolan
GeoDesign Rep.: Andrew Stauble
Date Started: August 23, 2017 Date Finished: August 23, 2017
N. Coordinate: _____ E. Coordinate: _____
Ground Surface Elevation (feet): 16.5
Station: _____ Offset: _____ ft

Type:	Casing:	Sampler:	Groundwater Observations			
	Date	Depth (ft)	Elev. (ft)	Notes		
FJ	SS					
I.D.:	4.0 in.	2.0 in.				
Hammer Wt.:	140 lbs	140 lbs				
Hammer Fall:	30 in.	30 in.				
Rig Type:	CME-75					
Hammer Type:	Safety - Cathead					

Depth (ft)	Sample Information										Strata Description	Symbol	Sample Description			
	Casing Blows/ft		Penetration (inches)	Recovery (inches)	Depth (ft)	Blows / 6 inch Interval				Coring Time (min./ft)				Moisture Content (%)	Depth & Elevation(feet)	Classification System: Modified Burmister
	Number	Type				0 - 6	6 - 12	12 - 18	18 - 24							
	13	SS	24	17	60.0	WOR	5	6	8			Silt and Clay -43.5	[ML/CL] Grayish-brown varved SILT and CLAY, trace Sand (5b/4b)			
65																
	14	SS	24	20	65.0		5	8	9	8			[ML/CL] Grayish-brown varved SILT and CLAY (5b/4b)			
70																
	15	SS	24	24	70.0		3	7	10	8			[ML/CL] Grayish-brown varved SILT and CLAY (5b/4b)			
75																
	16	SS	3	3	75.0	50/3"	-	-	-			75.0 Soft Rock -58.5	[ML/CL] Grayish-brown varved SILT and CLAY, little Soft Rock (5b/4b)			
80																
	1	C	60	52	80.0	[REC= 87%; RQD= 78%]				8		80.0 Medium Hard Rock -63.5	[GNEISS] Gray, fine-grained, moderately weathered, slightly fractured MED. HARD ROCK (1b)			
85										7						
										6						
										5.5						
										4		85.0 Bottom of Exploration at 85.0 ft -68.5				
90																

Remarks: Resistance/chatter drilling to 80'. Decided to take first core run.

Notes: 1) Stratification lines represent approximate boundary between material types, transitions may be gradual.
2) Water level readings have been made at times and under conditions stated, fluctuations of groundwater may occur due to other factors than those present at the time measurements were made. AC = After coring; NR = Not Recorded.
3) Abbreviations: A = Auger; C = Core; MC=Macrocore; D = Driven; G = Grab; PS = Piston Sample; SS = Split Spoon; SSL = 3.5 Inch ID Split Spoon; ST = Shelby Tube; V = Vane; WOR/H = Weight of Rod/Hammer
4) Proportions Used: Trace = 1-10%; Little = 10-20%; Some = 20-35%; And = 35-50%

Boring No.: **B-2**



241 West 30th St., 5th Fl.
New York, NY 10001

Tel: 212.221.6651
Fax: 212.221.6799

BORING LOG

Project Name

Sendero Verde
69 East 111th Street
Manhattan, NY

Boring No.: **B-3**

Page No.: **1 of 4**

File No.: **0518-023**

Checked By: _____

Boring Company: Craig Geotechnical Drilling, Co.
Foreman: Nick Beehler
GeoDesign Rep.: Christian Velasco
Date Started: February 19, 2018 Date Finished: February 19, 2018
N. Coordinate: _____ E. Coordinate: _____
Ground Surface Elevation (feet): 16.0
Station: _____ Offset: _____ ft

Type:	Casing:	Sampler:	Groundwater Observations			
	Date	Depth (ft)	Elev. (ft)	Notes		
FJ	SS					
I.D.:	4.0 in.	2.0 in.				
Hammer Wt.:	140 lbs	140 lbs	▼			
Hammer Fall:	30 in.	30 in.	▼			
Rig Type:	CME- 55		▼			
Hammer Type:	Safety - Cathead		▼			

Depth (ft)	Sample Information										Strata Description	Symbol	Sample Description			
	Casing Blows/ft		Penetration (inches)	Recovery (inches)	Depth (ft)	Blows / 6 inch Interval				Coring Time (min./ft)				Moisture Content (%)	Depth & Elevation(feet)	Classification System: Modified Burmister
	Number	Type				0 - 6	6 - 12	12 - 18	18 - 24							
	1	SS	24	12	0.0	2	6	3	10			(FILL) Brown c-f SAND, some silt, roots [7]				
5	2	SS	24	4	5.0	2	2	2	2				(FILL) Brown-Gray GRAVEL and c-f SAND, trace brick [7]			
10	3	SS	24	8	10.0	6	7	15	20					(FILL) Black c-f SAND, some concrete fragments, some gravel [7]		
15	4	SS	24	12	15.0	16	14	8	11				(SP) Brown c-f SAND, trace silt, trace gravel [3b]			
20	5	SS	24	6	20.0	8	7	9	9					(SP) Brown c-f SAND, trace silt, trace gravel [3b]		
25	6	SS	24	16	25.0	9	11	10	15				(ML) Reddish Brown SILT, trace fine sand [5b]			
30																

8 - NYC BORING LOG MC SENDERO VERDE.GPJ - GEODESIGN STANDARD - GDT - 2/28/18

Remarks

Notes: 1) Stratification lines represent approximate boundary between material types, transitions may be gradual.
 2) Water level readings have been made at times and under conditions stated, fluctuations of groundwater may occur due to other factors than those present at the time measurements were made. AC = After coring; NR = Not Recorded.
 3) Abbreviations: A = Auger; C = Core; MC=Macrocore; D = Driven; G = Grab; PS = Piston Sample; SS = Split Spoon; SSL = 3.5 Inch ID Split Spoon; ST = Shelby Tube; V = Vane; WOR/H = Weight of Rod/Hammer
 4) Proportions Used: Trace = 1-10%; Little = 10-20%; Some = 20-35%; And = 35-50%

Boring No.: **B-3**



241 West 30th St., 5th Fl.
New York, NY 10001

Tel: 212.221.6651
Fax: 212.221.6799

BORING LOG

Project Name

Sendero Verde
69 East 111th Street
Manhattan, NY

Boring No.: **B-3**
Page No.: **2 of 4**
File No.: **0518-023**
Checked By: _____

Boring Company: Craig Geotechnical Drilling, Co.
Foreman: Nick Beehler
GeoDesign Rep.: Christian Velasco
Date Started: February 19, 2018 Date Finished: February 19, 2018
N. Coordinate: _____ E. Coordinate: _____
Ground Surface Elevation (feet): 16.0
Station: _____ Offset: _____ ft

Type:	Casing:	Sampler:	Groundwater Observations			
	Date	Depth (ft)	Elev. (ft)	Notes		
FJ	SS					
I.D.:	4.0 in.	2.0 in.				
Hammer Wt.:	140 lbs	140 lbs	▼			
Hammer Fall:	30 in.	30 in.	▼			
Rig Type:	CME- 55		▼			
Hammer Type:	Safety - Cathead		▼			

Depth (ft)	Casing Blows/ft	Sample Information										Strata Description	Symbol	Sample Description	
		Number	Type	Penetration (inches)	Recovery (inches)	Depth (ft)	Blows / 6 inch Interval				Coring Time (min./ft)				Moisture Content (%)
							0 - 6	6 - 12	12 - 18	18 - 24					
	7	SS	24	6	30.0	12	16	16	26			Silt (Continued)	(ML) Reddish Brown SILT, trace fine sand [5a]		
35	8	SS	24	20	35.0	7	12	24	21				(ML) Reddish Brown SILT, trace fine sand, trace clay [5a]		
40	9	SS	24	18	40.0	7	10	12	12				(ML) Reddish Brown SILT, trace fine sand, trace clay [5b]		
45	10	SS	24	20	45.0	8	10	13	12				(ML) Reddish Brown SILT, little clay, trace fine sand [5b]		
50	11	SS	24	20	50.0	8	11	10	15				(ML) Reddish Brown SILT, little clay, trace fine sand [5b]		
55	12	SS	24	20	55.0	9	12	12	17			(ML) Reddish Brown SILT, little clay, trace fine sand [5b]			
60												58.5 Silt and Clay -42.5			

Remarks

- Notes: 1) Stratification lines represent approximate boundary between material types, transitions may be gradual.
 2) Water level readings have been made at times and under conditions stated, fluctuations of groundwater may occur due to other factors than those present at the time measurements were made. AC = After coring; NR = Not Recorded.
 3) Abbreviations: A = Auger; C = Core; MC=Macrocore; D = Driven; G = Grab; PS = Piston Sample; SS = Split Spoon; SSL = 3.5 Inch ID Split Spoon; ST = Shelby Tube; V = Vane; WOR/H = Weight of Rod/Hammer
 4) Proportions Used: Trace = 1-10%; Little = 10-20%; Some = 20-35%; And = 35-50%

Boring No.: **B-3**



241 West 30th St., 5th Fl.
New York, NY 10001

Tel: 212.221.6651
Fax: 212.221.6799

BORING LOG

Project Name

Sendero Verde
69 East 111th Street
Manhattan, NY

Boring No.: **B-3**
Page No.: **3 of 4**
File No.: **0518-023**
Checked By: _____

Boring Company: Craig Geotechnical Drilling, Co.
Foreman: Nick Beehler
GeoDesign Rep.: Christian Velasco
Date Started: February 19, 2018 Date Finished: February 19, 2018
N. Coordinate: _____ E. Coordinate: _____
Ground Surface Elevation (feet): 16.0
Station: _____ Offset: _____ ft

Type:	Casing:	Sampler:	Groundwater Observations			
	Date	Depth (ft)	Elev. (ft)	Notes		
FJ	SS					
I.D.:	4.0 in.	2.0 in.				
Hammer Wt.:	140 lbs	140 lbs	▼			
Hammer Fall:	30 in.	30 in.	▼			
Rig Type:	CME- 55		▼			
Hammer Type:	Safety - Cathead		▼			

Depth (ft)	Sample Information										Strata Description	Symbol	Sample Description			
	Casing Blows/ft		Penetration (inches)	Recovery (inches)	Depth (ft)	Blows / 6 inch Interval				Coring Time (min./ft)				Moisture Content (%)	Depth & Elevation(feet)	Classification System: Modified Burmister
	Number	Type				0 - 6	6 - 12	12 - 18	18 - 24							
	13	SS	24	20	60.0	4	4	6	7			Silt and Clay (Continued)	(ML-CL) Brown-Gray SILT and CLAY [5b-4b]			
65	14	SS	24	5	65.0	9	9	13	13			Silt	(ML-CL) Brown-Gray SILT and CLAY [5b-4b]			
70	15	SS	24	13	70.0	2	35	50/1"				Silt	(ML) Brown-Gray SILT, little clay [5a]			
75	16	SS	24	10	75.0	18	14	16	14			Sand	(SP) Brown c-f SAND, trace silt, trace gravel [3b]			
80	17	SS	24	12	80.0	22	23	12	9			Sand	(SP) Brown c-f SAND, trace silt, trace gravel [3a]			
85	18	SS	3	3	85.0	70/3"						Sand	(SP-GP) Brown c-f SAND and GRAVEL [3a-2a]			
90					90.0											

Remarks

Notes: 1) Stratification lines represent approximate boundary between material types, transitions may be gradual.
2) Water level readings have been made at times and under conditions stated, fluctuations of groundwater may occur due to other factors than those present at the time measurements were made. AC = After coring; NR = Not Recorded.
3) Abbreviations: A = Auger; C = Core; MC=Macrocore; D = Driven; G = Grab; PS = Piston Sample; SS = Split Spoon; SSL = 3.5 Inch ID Split Spoon; ST = Shelby Tube; V = Vane; WOR/H = Weight of Rod/Hammer
4) Proportions Used: Trace = 1-10%; Little = 10-20%; Some = 20-35%; And = 35-50%

Boring No.: **B-3**



241 West 30th St., 5th Fl.
New York, NY 10001

Tel: 212.221.6651
Fax: 212.221.6799

BORING LOG

Project Name

Sendero Verde
69 East 111th Street
Manhattan, NY

Boring No.: **B-3**
Page No.: **4 of 4**
File No.: **0518-023**
Checked By: _____

Boring Company: Craig Geotechnical Drilling, Co.
Foreman: Nick Beehler
GeoDesign Rep.: Christian Velasco
Date Started: February 19, 2018 Date Finished: February 19, 2018
N. Coordinate: _____ E. Coordinate: _____
Ground Surface Elevation (feet): 16.0
Station: _____ Offset: _____ ft

Type:	Casing:	Sampler:	Groundwater Observations			
	Date	Depth (ft)	Elev. (ft)	Notes		
FJ	SS					
I.D.:	4.0 in.	2.0 in.				
Hammer Wt.:	140 lbs	140 lbs	▼			
Hammer Fall:	30 in.	30 in.	▼			
Rig Type:	CME- 55		▼			
Hammer Type:	Safety - Cathead		▼			

Depth (ft)	Sample Information										Strata Description	Symbol	Sample Description	
	Casing Blows/ft		Penetration (inches)	Recovery (inches)	Depth (ft)	Blows / 6 inch Interval				Coring Time (min./ft)				Moisture Content (%)
	Number	Type				0 - 6	6 - 12	12 - 18	18 - 24					
	1	C	60	53	90.0	[REC= 88%, RQD= 80%]						Bedrock -74.0	SCHIST, Black-Gray, fine grained, slightly weathered, medium hard rock [1b]	
95												95.0		
													Bottom of Exploration at 95.0 ft -79.0	
100														
105														
110														
115														
120														

Remarks

Notes: 1) Stratification lines represent approximate boundary between material types, transitions may be gradual.
 2) Water level readings have been made at times and under conditions stated, fluctuations of groundwater may occur due to other factors than those present at the time measurements were made. AC = After coring; NR = Not Recorded.
 3) Abbreviations: A = Auger; C = Core; MC=Macrocore; D = Driven; G = Grab; PS = Piston Sample; SS = Split Spoon; SSL = 3.5 Inch ID Split Spoon; ST = Shelby Tube; V = Vane; WOR/H = Weight of Rod/Hammer
 4) Proportions Used: Trace = 1-10%; Little = 10-20%; Some = 20-35%; And = 35-50%

Boring No.: **B-3**



241 West 30th St., 5th Fl.
New York, NY 10001

Tel: 212.221.6651
Fax: 212.221.6799

BORING LOG

Project Name

Sendero Verde
69 East 111th Street
Manhattan, NY

Boring No.: **B-4**
Page No.: **1 of 4**
File No.: **0518-023**
Checked By: _____

Boring Company: Craig Geotechnical Drilling, Co.
Foreman: Dave Dolan
GeoDesign Rep.: Andrew Stauble
Date Started: August 11, 2017 Date Finished: August 14, 2017
N. Coordinate: _____ E. Coordinate: _____
Ground Surface Elevation (feet): 15.4
Station: _____ Offset: _____ ft

Type:	Casing:	Sampler:	Groundwater Observations			
			Date	Depth (ft)	Elev. (ft)	Notes
FJ		SS				
I.D.:	4.0 in.	2.0 in.				
Hammer Wt.:	140 lbs	140 lbs	8/15/17	12.7	2.7	Bailed 10x after reading
Hammer Fall:	30 in.	30 in.	8/15/17	12.7	2.7	Bailed 10x after reading
Rig Type:	CME 75		8/15/17	12.7	2.7	
Hammer Type:	Safety - Cathead		8/16/17	12.7	2.7	

Depth (ft)	Sample Information										Strata Description	Symbol	Sample Description			
	Casing Blows/ft		Penetration (inches)	Recovery (inches)	Depth (ft)	Blows / 6 inch Interval				Coring Time (min./ft)				Moisture Content (%)	Depth & Elevation (feet)	Classification System: Modified Burmister
	Number	Type				0 - 6	6 - 12	12 - 18	18 - 24							
	1	SS	24	17	0.0	4	8	12	10			Fill	[FILL] Brown SILT and fine SAND, some Brick Fragments (7)			
5	2	SS	24	5	5.0	3	2	4	4				[FILL] Brown coarse SAND and GRAVEL, little Brick Fragments (7)			
10	3	SS	24	0	10.0	7	8	8	50/3"			11.5	No Recovery			
												13.5	Implied Boulder 3.9'			
												15	Sand 1.9'			
	4	SS	24	10	15.0	18	14	14	10			18.5	[SP] Brown coarse to fine SAND (3b)			
20	5	SS	24	7	20.0	WOR	WOR	3	4			23.5	[SM] Brown fine SAND, little Silt (6)			
												25	Silt and Sand -8.1'			
	6	SS	24	15	25.0	5	8	7	6				[SM/ML] Brown SILT and fine SAND (5b/3b)			
30																

Remarks: No recovery in Sample 3, possible boulder blocking tip

Notes: 1) Stratification lines represent approximate boundary between material types, transitions may be gradual.
2) Water level readings have been made at times and under conditions stated, fluctuations of groundwater may occur due to other factors than those present at the time measurements were made. AC = After coring; NR = Not Recorded.
3) Abbreviations: A = Auger; C = Core; MC=Macrocore; D = Driven; G = Grab; PS = Piston Sample; SS = Split Spoon; SSL = 3.5 Inch ID Split Spoon; ST = Shelby Tube; V = Vane; WOR/H = Weight of Rod/Hammer
4) Proportions Used: Trace = 1-10%; Little = 10-20%; Some = 20-35%; And = 35-50%

Boring No.: **B-4**

8 - NYC BORING LOG MC SENDERO VERDE.GPJ GEODESIGN STANDARD.GDT 2/28/18



241 West 30th St., 5th Fl.
New York, NY 10001

Tel: 212.221.6651
Fax: 212.221.6799

BORING LOG

Project Name

Sendero Verde
69 East 111th Street
Manhattan, NY

Boring No.: **B-4**
Page No.: **2 of 4**
File No.: **0518-023**
Checked By: _____

Boring Company: Craig Geotechnical Drilling, Co.
Foreman: Dave Dolan
GeoDesign Rep.: Andrew Stauble
Date Started: August 11, 2017 Date Finished: August 14, 2017
N. Coordinate: _____ E. Coordinate: _____
Ground Surface Elevation (feet): 15.4
Station: _____ Offset: _____ ft

Type:	Casing:	Sampler:	Groundwater Observations			
	Date	Depth (ft)	Elev. (ft)	Notes		
FJ	SS					
I.D.:	4.0 in.	2.0 in.				
Hammer Wt.:	140 lbs	140 lbs	8/15/17	12.7	2.7	Bailed 10x after reading
Hammer Fall:	30 in.	30 in.	8/15/17	12.7	2.7	Bailed 10x after reading
Rig Type:	CME 75		8/15/17	12.7	2.7	
Hammer Type:	Safety - Cathead		8/16/17	12.7	2.7	

Depth (ft)	Sample Information										Strata Description	Symbol	Sample Description	
	Casing Blows/ft		Penetration (inches)	Recovery (inches)	Depth (ft)	Blows / 6 inch Interval				Coring Time (min./ft)				Moisture Content (%)
	Number	Type				0 - 6	6 - 12	12 - 18	18 - 24					
	7	SS	24	15	30.0	8	6	9	6		31.5	Silt and Sand (Continued)	[SM/ML] Brown SILT and fine SAND, trace Clay (5b/ 3b)	
												33.5	Silt and Clay -18.1	
35	8	SS	24	18	35.0	5	5	7	7				[ML/CL] Grayish-brown varved SILT and CLAY, trace Sand (5b/4b)	
	1	ST	24	24	37.0	PUSH	-	-	-		30.3			
40	9	SS	24	22	39.0	4	6	5	6				[ML/CL] Grayish-brown varved SILT and CLAY (5b/4b)	
												43.0		
45	10	SS	24	18	45.0	3	5	5	6				[SM/ML] Brown fine SAND and SILT, some Clay (3b/5b)	
												48.5		
50	11	SS	24	18	50.0	3	3	6	6				[ML/CL] Grayish-brown varved SILT and CLAY, some Sand (6)	
	2	ST	24	22	52.0	PUSH	-	-	-		31.6			
55	12	SS	24	20	54.0	4	5	6	6				[ML/CL] Grayish-brown varved SILT and CLAY, trace Sand (5b/4b)	
60														

Remarks: Varved silt/clay mostly in Sample 8, decided to take tube sample at 37'
Sample 9 - pocket penetrometer = 0.2 tsf
Low blow counts in Sample 11, decided to take 2nd tube sample at 52'
Sample 13 - pocket penetrometer = 0.75 tsf

- Notes: 1) Stratification lines represent approximate boundary between material types, transitions may be gradual.
2) Water level readings have been made at times and under conditions stated, fluctuations of groundwater may occur due to other factors than those present at the time measurements were made. AC = After coring; NR = Not Recorded.
3) Abbreviations: A = Auger; C = Core; MC=Macrocore; D = Driven; G = Grab; PS = Piston Sample; SS = Split Spoon; SSL = 3.5 Inch ID Split Spoon; ST = Shelby Tube; V = Vane; WOR/H = Weight of Rod/Hammer
4) Proportions Used: Trace = 1-10%; Little = 10-20%; Some = 20-35%; And = 35-50%

Boring No.: **B-4**



241 West 30th St., 5th Fl.
New York, NY 10001

Tel: 212.221.6651
Fax: 212.221.6799

BORING LOG

Project Name

Sendero Verde
69 East 111th Street
Manhattan, NY

Boring No.: **B-4**
Page No.: **3 of 4**
File No.: **0518-023**
Checked By: _____

Boring Company: Craig Geotechnical Drilling, Co.
Foreman: Dave Dolan
GeoDesign Rep.: Andrew Stauble
Date Started: August 11, 2017 Date Finished: August 14, 2017
N. Coordinate: _____ E. Coordinate: _____
Ground Surface Elevation (feet): 15.4
Station: _____ Offset: _____ ft

Type:	Casing:	Sampler:	Groundwater Observations			
	Date	Depth (ft)	Elev. (ft)	Notes		
FJ	SS					
I.D.:	4.0 in.	2.0 in.				
Hammer Wt.:	140 lbs	140 lbs	8/15/17	12.7	2.7	Bailed 10x after reading
Hammer Fall:	30 in.	30 in.	8/15/17	12.7	2.7	Bailed 10x after reading
Rig Type:	CME 75		8/15/17	12.7	2.7	
Hammer Type:	Safety - Cathead		8/16/17	12.7	2.7	

Depth (ft)	Sample Information										Strata Description	Symbol	Sample Description	
	Casing Blows/ft		Penetration (inches)	Recovery (inches)	Depth (ft)	Blows / 6 inch Interval				Coring Time (min./ft)				Moisture Content (%)
	Number	Type				0 - 6	6 - 12	12 - 18	18 - 24					
	13	SS	24	24	60.0	5	5	6	4				[ML/CL] Grayish-brown varved SILT and CLAY (5b/4b)	
65	14	SS	24	24	65.0	3	3	7	5				[ML/CL] Grayish-brown varved SILT and CLAY, trace Sand (5b/4b)	
70	15	SS	24	24	70.0	4	3	5	3				[ML/CL] Grayish-brown varved SILT and CLAY (5b/4b)	
75	16	SS	24	24	75.0	2	3	5	4				[ML/CL] Grayish-brown varved SILT and CLAY (6)	
80	17	SS	2	2	80.0	50/2"							[SP] Brown and gray coarse to medium SAND, some Gravel (3a)	
85	18	SS	1	0	85.0	50/1"							No Recovery, inferred BOULDERS/COBBLES from drilling (2a)	
90														

Remarks: Sample 14 - pocket penetrometer = 0.2 tsf to 0.5 tsf
Sample 15 - pocket penetrometer = 0.4 tsf
Difficult drilling at 80'. Inferred layer of boulders/cobbles based on drilling and nearby boring log

Notes: 1) Stratification lines represent approximate boundary between material types, transitions may be gradual.
2) Water level readings have been made at times and under conditions stated, fluctuations of groundwater may occur due to other factors than those present at the time measurements were made. AC = After coring; NR = Not Recorded.
3) Abbreviations: A = Auger; C = Core; MC=Macrocore; D = Driven; G = Grab; PS = Piston Sample; SS = Split Spoon; SSL = 3.5 Inch ID Split Spoon; ST = Shelby Tube; V = Vane; WOR/H = Weight of Rod/Hammer
4) Proportions Used: Trace = 1-10%; Little = 10-20%; Some = 20-35%; And = 35-50%

Boring No.: **B-4**



241 West 30th St., 5th Fl.
New York, NY 10001

Tel: 212.221.6651
Fax: 212.221.6799

BORING LOG

Project Name

Sendero Verde
69 East 111th Street
Manhattan, NY

Boring No.: **B-4**
Page No.: **4 of 4**
File No.: **0518-023**
Checked By: _____

Boring Company: Craig Geotechnical Drilling, Co.
Foreman: Dave Dolan
GeoDesign Rep.: Andrew Stauble
Date Started: August 11, 2017 Date Finished: August 14, 2017
N. Coordinate: _____ E. Coordinate: _____
Ground Surface Elevation (feet): 15.4
Station: _____ Offset: _____ ft

Type:	Casing:	Sampler:	Groundwater Observations			
			Date	Depth (ft)	Elev. (ft)	Notes
FJ		SS				
I.D.:	4.0 in.	2.0 in.				
Hammer Wt.:	140 lbs	140 lbs	8/15/17	12.7	2.7	Bailed 10x after reading
Hammer Fall:	30 in.	30 in.	8/15/17	12.7	2.7	Bailed 10x after reading
Rig Type:	CME 75		8/15/17	12.7	2.7	
Hammer Type:	Safety - Cathead		8/16/17	12.7	2.7	

Depth (ft)	Sample Information										Strata Description	Symbol	Sample Description			
	Casing Blows/ft		Penetration (inches)	Recovery (inches)	Depth (ft)	Blows / 6 inch Interval				Coring Time (min./ft)				Moisture Content (%)	Depth & Elevation(feet)	Classification System: Modified Burmister
	Number	Type				0 - 6	6 - 12	12 - 18	18 - 24							
	19	SS	1	0	90.0	50/1"								No Recovery, inferred BOULDERS/COBBLES from drilling (2a)		
95	1	C	60	47	94.0	[REC= 78%; RQD= 63%]				4.5		94.0	Medium Hard Rock	[MICA SCHIST] Gray, fine grained, slightly weathered, moderately fractured MED. HARD ROCK (1b)		
										6						
										5						
										5.5						
										4						
100	2	C	60	60	99.0	[REC= 100%; RQD= 90%]				4		99.0	Hard Sound Rock	[MICA SCHIST] Gray, fine grained, slightly weathered, slightly fractured HARD SOUND ROCK (1a)		
										3.5						
										4.5						
										3						
										5.5						
105														Bottom of Exploration at 104.0 ft		
110																
115																
120																

Remarks: Difficult drilling continued until 94', decided to take first core run
Observation well installed upon completion of borehole

Notes: 1) Stratification lines represent approximate boundary between material types, transitions may be gradual.
2) Water level readings have been made at times and under conditions stated, fluctuations of groundwater may occur due to other factors than those present at the time measurements were made. AC = After coring; NR = Not Recorded.
3) Abbreviations: A = Auger; C = Core; MC=Macrocore; D = Driven; G = Grab; PS = Piston Sample; SS = Split Spoon; SSL = 3.5 Inch ID Split Spoon; ST = Shelby Tube; V = Vane; WOR/H = Weight of Rod/Hammer
4) Proportions Used: Trace = 1-10%; Little = 10-20%; Some = 20-35%; And = 35-50%

Boring No.: **B-4**



241 West 30th St., 5th Fl.
New York, NY 10001

Tel: 212.221.6651
Fax: 212.221.6799

BORING LOG

Project Name

Sendero Verde
69 East 111th Street
Manhattan, NY

Boring No.: **B-5**

Page No.: **1 of 4**

File No.: **0518-023**

Checked By: _____

Boring Company: Craig Geotechnical Drilling, Co.
Foreman: Dave Dolan
GeoDesign Rep.: Andrew Stauble
Date Started: August 15, 2017 Date Finished: August 16, 2017
N. Coordinate: _____ E. Coordinate: _____
Ground Surface Elevation (feet): 16.9
Station: _____ Offset: _____ ft

Type:	Casing:	Sampler:	Groundwater Observations			
			Date	Depth (ft)	Elev. (ft)	Notes
FJ		SS				
I.D.:	4.0 in.	2.0 in.				
Hammer Wt.:	140 lbs	140 lbs	8/16/17	13.2	3.7	Bailed 10x
Hammer Fall:	30 in.	30 in.	8/16/17	13.1	3.8	Bailed 10x
Rig Type:	CME-75		8/17/17	13.0	3.9	
Hammer Type:	Safety - Cathead		8/18/17	13.0	3.9	

Depth (ft)	Sample Information										Strata Description	Symbol	Sample Description	
	Casing Blows/ft		Penetration (inches)	Recovery (inches)	Depth (ft)	Blows / 6 inch Interval				Coring Time (min./ft)				Moisture Content (%)
	Number	Type				0 - 6	6 - 12	12 - 18	18 - 24					
	1	SS	24	11	0.0	4	14	3	3			Fill	[FILL] Brown SILT, some Sand, some Brick Fragments (7)	
5	2	SS	24	3	5.0	11	4	3	3				[FILL] Red coarse to fine BRICK FRAGMENTS, trace Gravel (7)	
10	3	SS	24	10	10.0	7	12	18	25				[FILL] Brown coarse to fine SAND, some Cobbles and Gravel (7)	
15	4	SS	24	2	15.0	9	15	12	10			Sand and Gravel	[GM/SM] Dark gray coarse GRAVEL and SAND (2b/3b)	
20	5	SS	24	2	20.0	4	5	6	5			Sand	[SP] Brown coarse to medium SAND (3b)	
25	6	SS	24	16	25.0	5	4	8	8			Sand and Silt	[SM/ML] Brown fine SAND and SILT (3b/5b)	
30												Silt		

Remarks: Low recovery for Sample 5, sent down 3" diameter split spoon

Notes: 1) Stratification lines represent approximate boundary between material types, transitions may be gradual.
2) Water level readings have been made at times and under conditions stated, fluctuations of groundwater may occur due to other factors than those present at the time measurements were made. AC = After coring; NR = Not Recorded.
3) Abbreviations: A = Auger; C = Core; MC=Macrocore; D = Driven; G = Grab; PS = Piston Sample; SS = Split Spoon; SSL = 3.5 Inch ID Split Spoon; ST = Shelby Tube; V = Vane; WOR/H = Weight of Rod/Hammer
4) Proportions Used: Trace = 1-10%; Little = 10-20%; Some = 20-35%; And = 35-50%

Boring No.: **B-5**

8 - NYC BORING LOG MC SENDERO VERDE.GPJ - GEODESIGN STANDARD - GDT - 2/28/18



241 West 30th St., 5th Fl.
New York, NY 10001

Tel: 212.221.6651
Fax: 212.221.6799

BORING LOG

Project Name

Sendero Verde
69 East 111th Street
Manhattan, NY

Boring No.: **B-5**
Page No.: **2 of 4**
File No.: **0518-023**
Checked By: _____

Boring Company: Craig Geotechnical Drilling, Co.
Foreman: Dave Dolan
GeoDesign Rep.: Andrew Stauble
Date Started: August 15, 2017 Date Finished: August 16, 2017
N. Coordinate: _____ E. Coordinate: _____
Ground Surface Elevation (feet): 16.9
Station: _____ Offset: _____ ft

Type:	Casing:	Sampler:	Groundwater Observations			
			Date	Depth (ft)	Elev. (ft)	Notes
FJ		SS				
I.D.:	4.0 in.	2.0 in.				
Hammer Wt.:	140 lbs	140 lbs	8/16/17	13.2	3.7	Bailed 10x
Hammer Fall:	30 in.	30 in.	8/16/17	13.1	3.8	Bailed 10x
Rig Type:	CME-75		8/17/17	13.0	3.9	
Hammer Type:	Safety - Cathead		8/18/17	13.0	3.9	

Depth (ft)	Sample Information										Strata Description	Symbol	Sample Description			
	Casing Blows/ft		Penetration (inches)	Recovery (inches)	Depth (ft)	Blows / 6 inch Interval				Coring Time (min./ft)				Moisture Content (%)	Depth & Elevation(feet)	Classification System: Modified Burmister
	Number	Type				0 - 6	6 - 12	12 - 18	18 - 24							
	7	SS	24	17	30.0	4	7	7	7			Silt (Continued)	[ML] Grayish-brown SILT, trace Sand (5b)			
35																
	8	SS	24	12	35.0	7	4	9	8				[ML] Brown SILT, little Clay (5b)			
40																
	9	SS	24	18	40.0	4	4	5	10				[ML] Brown SILT, little Clay, trace Sand (6)			
45																
	10	SS	24	20	45.0	4	4	6	4			43.5 Silt and Clay -26.6	[ML/CL] Gray and brown varved SILT and CLAY (5b/4b)			
	1	ST	24	0	47.0	PUSH	-	-	-				No Recovery			
50																
	11	SS	24	19	50.0	4	5	7	6				[ML/CL] Gray and brown varved SILT and CLAY, trace Sand (5b/4b)			
	2	ST	24	18	52.0	PUSH	-	-	-	31.6		52.0 Silt and Sand -35.1	[ML/SM] Grayish-brown SILT and fine SAND (6)			
55																
	12	SS	24	17	54.0	1	3	3	3							
60												58.0 Silt and Clay -41.1				

Remarks: Sample 10 - pocket penetrometer = 0.75 tsf to 1.25 tsf
Tube sample taken using push from rig at 47' - no recovery
Tried second tube sample at 52' since there was no recovery at 47'

- Notes: 1) Stratification lines represent approximate boundary between material types, transitions may be gradual.
2) Water level readings have been made at times and under conditions stated, fluctuations of groundwater may occur due to other factors than those present at the time measurements were made. AC = After coring; NR = Not Recorded.
3) Abbreviations: A = Auger; C = Core; MC=Macrocore; D = Driven; G = Grab; PS = Piston Sample; SS = Split Spoon; SSL = 3.5 Inch ID Split Spoon; ST = Shelby Tube; V = Vane; WOR/H = Weight of Rod/Hammer
4) Proportions Used: Trace = 1-10%; Little = 10-20%; Some = 20-35%; And = 35-50%

Boring No.: **B-5**



241 West 30th St., 5th Fl.
New York, NY 10001

Tel: 212.221.6651
Fax: 212.221.6799

BORING LOG

Project Name

Sendero Verde
69 East 111th Street
Manhattan, NY

Boring No.: **B-5**
Page No.: **3 of 4**
File No.: **0518-023**
Checked By: _____

Boring Company: Craig Geotechnical Drilling, Co.
Foreman: Dave Dolan
GeoDesign Rep.: Andrew Stauble
Date Started: August 15, 2017 Date Finished: August 16, 2017
N. Coordinate: _____ E. Coordinate: _____
Ground Surface Elevation (feet): 16.9
Station: _____ Offset: _____ ft

Type:	Casing:	Sampler:	Groundwater Observations			
	Date	Depth (ft)	Elev. (ft)	Notes		
FJ	SS					
I.D.: 4.0 in.	2.0 in.					
Hammer Wt.: 140 lbs	140 lbs	▼	8/16/17	13.2	3.7	Bailed 10x
Hammer Fall: 30 in.	30 in.	▼	8/16/17	13.1	3.8	Bailed 10x
Rig Type: CME-75		▼	8/17/17	13.0	3.9	
Hammer Type: Safety - Cathead		▼	8/18/17	13.0	3.9	

Depth (ft)	Sample Information										Strata Description	Symbol	Sample Description	
	Casing Blows/ft		Penetration (inches)	Recovery (inches)	Depth (ft)	Blows / 6 inch Interval				Coring Time (min./ft)				Moisture Content (%)
	Number	Type				0 - 6	6 - 12	12 - 18	18 - 24					
	13	SS	24	17	60.0	11	8	9	10			Silt and Clay (Continued)	[ML/CL] Gray and brown varved SILT and CLAY, little Sand (5b/4b)	
65	14	SS	24	13	65.0	7	7	7	8				[ML/CL] Gray and brown varved SILT and CLAY, trace Sand (5b/4b)	
70	15	SS	24	24	70.0	5	6	9	9			[ML/CL] Gray and brown varved SILT and CLAY (5b/4b)		
75	16	SS	24	23	75.0	9	10	13	10			[ML/CL] Gray and Brown varved SILT and CLAY, trace Sand (5b/4b)		
80	17	SS	24	21	80.0	8	12	14	10			Silt -61.6	[ML] Brown SILT, little Clay, trace Sand (5b)	
85	18	SS	24	24	85.0	6	10	11	12			[ML] Brown SILT, little Clay, trace Sand (5b)		
90														

Remarks
Sample 14 - pocket penetrometer = 0.5 tsf
Sample 15 - pocket penetrometer = 0.25 tsf to 0.75 tsf
Sample 16 - pocket penetrometer = 1.0 tsf

Notes: 1) Stratification lines represent approximate boundary between material types, transitions may be gradual.
2) Water level readings have been made at times and under conditions stated, fluctuations of groundwater may occur due to other factors than those present at the time measurements were made. AC = After coring; NR = Not Recorded.
3) Abbreviations: A = Auger; C = Core; MC=Macrocore; D = Driven; G = Grab; PS = Piston Sample; SS = Split Spoon; SSL = 3.5 Inch ID Split Spoon; ST = Shelby Tube; V = Vane; WOR/H = Weight of Rod/Hammer
4) Proportions Used: Trace = 1-10%; Little = 10-20%; Some = 20-35%; And = 35-50%

Boring No.: **B-5**



241 West 30th St., 5th Fl.
New York, NY 10001

Tel: 212.221.6651
Fax: 212.221.6799

BORING LOG

Project Name

Sendero Verde
69 East 111th Street
Manhattan, NY

Boring No.: **B-5**
Page No.: **4 of 4**
File No.: **0518-023**
Checked By: _____

Boring Company: Craig Geotechnical Drilling, Co.
Foreman: Dave Dolan
GeoDesign Rep.: Andrew Stauble
Date Started: August 15, 2017 Date Finished: August 16, 2017
N. Coordinate: _____ E. Coordinate: _____
Ground Surface Elevation (feet): 16.9
Station: _____ Offset: _____ ft

Type:	Casing:	Sampler:	Groundwater Observations			
			Date	Depth (ft)	Elev. (ft)	Notes
I.D.:	4.0 in.	2.0 in.				
Hammer Wt.:	140 lbs	140 lbs	8/16/17	13.2	3.7	Bailed 10x
Hammer Fall:	30 in.	30 in.	8/16/17	13.1	3.8	Bailed 10x
Rig Type:	CME-75		8/17/17	13.0	3.9	
Hammer Type:	Safety - Cathead		8/18/17	13.0	3.9	

Depth (ft)	Sample Information										Strata Description	Symbol	Sample Description			
	Casing Blows/ft		Penetration (inches)	Recovery (inches)	Depth (ft)	Blows / 6 inch Interval				Coring Time (min./ft)				Moisture Content (%)	Depth & Elevation(feet)	Classification System: Modified Burmister
	Number	Type				0 - 6	6 - 12	12 - 18	18 - 24							
	19	SS	24		90.0	5	6	9	11			Silt (Continued)	[ML] Brown SILT, little fine Sand (5b)			
95	20	SS	24	13	95.0	19	21	18	17			Sand	[SP] Brown and gray coarse to medium SAND, some Gravel, trace Silt (3a)			
100	21	SS	24	20	100.0	15	17	20	18				[SM] Brown and gray fine SAND, some Silt (3a)			
105																
110	22	SS	24	8	110.0	29	21	53	56			Sand and Soft Rock	[SM] Gray fine SAND, some Soft Rock (3a)			
115	1	C	60	58	113.0	[REC= 97%; RQD= 71%]				5		Medium Hard Rock	[MICA SCHIST] Gray, fine grained, slightly weathered, slightly fractured MED. HARD ROCK (1b)			
120												Bottom of Exploration at 102.0 ft				

Remarks
Slight rig chatter at 93'
Sampling at 10' intervals began after 100'
Consistent rig chatter began at 108'
Groundwater well installed; 10' screen & 20' riser.

Notes: 1) Stratification lines represent approximate boundary between material types, transitions may be gradual.
2) Water level readings have been made at times and under conditions stated, fluctuations of groundwater may occur due to other factors than those present at the time measurements were made. AC = After coring; NR = Not Recorded.
3) Abbreviations: A = Auger; C = Core; MC=Macrocore; D = Driven; G = Grab; PS = Piston Sample; SS = Split Spoon; SSL = 3.5 Inch ID Split Spoon; ST = Shelby Tube; V = Vane; WOR/H = Weight of Rod/Hammer
4) Proportions Used: Trace = 1-10%; Little = 10-20%; Some = 20-35%; And = 35-50%

Boring No.: **B-5**



241 West 30th St., 5th Fl.
New York, NY 10001

Tel: 212.221.6651
Fax: 212.221.6799

BORING LOG

Project Name

Sendero Verde
69 East 111th Street
Manhattan, NY

Boring No.: **B-6**

Page No.: **1 of 4**

File No.: **0518-023**

Checked By: _____

Boring Company: Craig Geotechnical Drilling, Co.
Foreman: Dave Dolan
GeoDesign Rep.: Andrew Stauble
Date Started: August 25, 2017 Date Finished: August 25, 2017
N. Coordinate: _____ E. Coordinate: _____
Ground Surface Elevation (feet): 16.25
Station: _____ Offset: _____ ft

Type:	Casing:	Sampler:	Groundwater Observations			
	Date	Depth (ft)	Elev. (ft)	Notes		
FJ	SS					
I.D.:	4.0 in.	2.0 in.				
Hammer Wt.:	140 lbs	140 lbs	▼			
Hammer Fall:	30 in.	30 in.	▼			
Rig Type:	CME-75		▼			
Hammer Type:	Safety - Cathead		▼			

Depth (ft)	Sample Information										Strata Description	Symbol	Sample Description			
	Casing Blows/ft		Penetration (inches)	Recovery (inches)	Depth (ft)	Blows / 6 inch Interval				Coring Time (min./ft)				Moisture Content (%)	Depth & Elevation (feet)	Classification System: Modified Burmister
	Number	Type				0 - 6	6 - 12	12 - 18	18 - 24							
	1	SS	24	10	0.0	4	9	3	2			Fill	[FILL] Brown fine SAND and SILT, little Brick Fragments (7)			
5	2	SS	6	0	5.0	7	-	-	-							
10	3	SS	24	6	10.0	4	10	9	11				[FILL] Brown course to fine SAND and SILT, some Gravel and Brick Fragments (7)			
15	4	SS	24	7	15.0	19	11	15	11			15.0	Sand and Gravel	[SP/GP] Brown medium to course SAND and GRAVEL (3b/2b)		
20	5	SS	24	14	20.0	4	4	5	6			20.0	Sand	[SM] Brown fine SAND, little Silt (6)		
25	6	SS	24	15	25.0	7	8	6	9			25.0	Silt	[ML] Brown SILT, some Sand (5b)		
30																

Remarks: During sampling S-2, casing began to move downwards; stopped sampling after 6" penetration. Two very large pieces of red brick wedged in casing at 10'.

Notes: 1) Stratification lines represent approximate boundary between material types, transitions may be gradual.
2) Water level readings have been made at times and under conditions stated, fluctuations of groundwater may occur due to other factors than those present at the time measurements were made. AC = After coring; NR = Not Recorded.
3) Abbreviations: A = Auger; C = Core; MC=Macrocore; D = Driven; G = Grab; PS = Piston Sample; SS = Split Spoon; SSL = 3.5 Inch ID Split Spoon; ST = Shelby Tube; V = Vane; WOR/H = Weight of Rod/Hammer
4) Proportions Used: Trace = 1-10%; Little = 10-20%; Some = 20-35%; And = 35-50%

Boring No.: **B-6**

8 - NYC BORING LOG MC SENDERO VERDE.GPJ GEODESIGN STANDARD.GDT 2/28/18



BORING LOG

Boring No.: **B-6**
 Page No.: **2 of 4**
 File No.: **0518-023**
 Checked By: _____

Project Name
Sendero Verde
69 East 111th Street
Manhattan, NY

Boring Company: Craig Geotechnical Drilling, Co.
 Foreman: Dave Dolan
 GeoDesign Rep.: Andrew Stauble
 Date Started: August 25, 2017 Date Finished: August 25, 2017
 N. Coordinate: _____ E. Coordinate: _____
 Ground Surface Elevation (feet): 16.25
 Station: _____ Offset: _____ ft

Type:	Casing:	Sampler:	Groundwater Observations			
	Date	Depth (ft)	Elev. (ft)	Notes		
FJ	SS					
I.D.: 4.0 in.	2.0 in.					
Hammer Wt.: 140 lbs	140 lbs	▼				
Hammer Fall: 30 in.	30 in.	▼				
Rig Type: CME-75		▼				
Hammer Type: Safety - Cathead		▼				

Depth (ft)	Sample Information										Strata Description	Symbol	Sample Description				
	Casing Blows/ft		Penetration (inches)	Recovery (inches)	Depth (ft)	Blows / 6 inch Interval				Coring Time (min./ft)				Moisture Content (%)			
	Number	Type				0 - 6	6 - 12	12 - 18	18 - 24								
	7	SS	24	13	30.0	6	6	8	8								
35	8	SS	24	16	35.0	6	6	7	8								
40	9	SS	24	19	40.0	5	7	7	7								
45	10	SS	24	20	45.0	6	6	7	9								
50	11	SS	24	19	50.0	5	4	8	8								
55	12	SS	24	20	55.0	4	4	5	5								
60																	

Classification System: Modified Burmister

40.0 Silt and Clay -23.8

55.0 Silt -38.8

60.0

Remarks

Notes: 1) Stratification lines represent approximate boundary between material types, transitions may be gradual.
 2) Water level readings have been made at times and under conditions stated, fluctuations of groundwater may occur due to other factors than those present at the time measurements were made. AC = After coring; NR = Not Recorded.
 3) Abbreviations: A = Auger; C = Core; MC=Macrocore; D = Driven; G = Grab; PS = Piston Sample; SS = Split Spoon; SSL = 3.5 Inch ID Split Spoon; ST = Shelby Tube; V = Vane; WOR/H = Weight of Rod/Hammer
 4) Proportions Used: Trace = 1-10%; Little = 10-20%; Some = 20-35%; And = 35-50%

Boring No.: **B-6**



241 West 30th St., 5th Fl.
New York, NY 10001

Tel: 212.221.6651
Fax: 212.221.6799

BORING LOG

Project Name

Sendero Verde
69 East 111th Street
Manhattan, NY

Boring No.: **B-6**
Page No.: **3 of 4**
File No.: **0518-023**
Checked By: _____

Boring Company: Craig Geotechnical Drilling, Co.
Foreman: Dave Dolan
GeoDesign Rep.: Andrew Stauble
Date Started: August 25, 2017 Date Finished: August 25, 2017
N. Coordinate: _____ E. Coordinate: _____
Ground Surface Elevation (feet): 16.25
Station: _____ Offset: _____ ft

Type:	Casing:	Sampler:	Groundwater Observations			
	Date	Depth (ft)	Elev. (ft)	Notes		
FJ	SS					
I.D.:	4.0 in.	2.0 in.				
Hammer Wt.:	140 lbs	140 lbs	▼			
Hammer Fall:	30 in.	30 in.	▼			
Rig Type:	CME-75		▼			
Hammer Type:	Safety - Cathead		▼			

Depth (ft)	Sample Information										Strata Description	Symbol	Sample Description			
	Casing Blows/ft		Penetration (inches)	Recovery (inches)	Depth (ft)	Blows / 6 inch Interval				Coring Time (min./ft)				Moisture Content (%)	Depth & Elevation(feet)	Classification System: Modified Burmister
	Number	Type				0 - 6	6 - 12	12 - 18	18 - 24							
	13	SS	24	20	60.0	4	6	6	5			Clay -43.8	[ML/CL] Grayish-brown varved SILT and CLAY (5b/4b)			
65	14	SS	24	24	65.0	2	3	4	4			Silt and Clay -48.8	[CL] Gray CLAY, little Silt (6)			
70	15	SS	24	23	70.0	7	7	8	10				[ML/CL] Grayish-brown varved SILT and CLAY (5b/4b)			
75	16	SS	24	19	75.0	5	7	12	11				[ML/CL] Grayish-brown varved SILT and CLAY (5b/4b)			
80	17	SS	24	20	80.0	7	10	15	15				[ML/CL] Grayish-brown varved SILT and CLAY (5b/4b)			
85	18	SS	24	22	85.0	3	5	5	6				[ML/CL] Grayish-brown varved SILT and CLAY (5b/4b)			
90												90.0				

Remarks

- Notes: 1) Stratification lines represent approximate boundary between material types, transitions may be gradual.
 2) Water level readings have been made at times and under conditions stated, fluctuations of groundwater may occur due to other factors than those present at the time measurements were made. AC = After coring; NR = Not Recorded.
 3) Abbreviations: A = Auger; C = Core; MC=Macrocore; D = Driven; G = Grab; PS = Piston Sample; SS = Split Spoon; SSL = 3.5 Inch ID Split Spoon; ST = Shelby Tube; V = Vane; WOR/H = Weight of Rod/Hammer
 4) Proportions Used: Trace = 1-10%; Little = 10-20%; Some = 20-35%; And = 35-50%

Boring No.: **B-6**



241 West 30th St., 5th Fl.
New York, NY 10001

Tel: 212.221.6651
Fax: 212.221.6799

BORING LOG

Project Name

Sendero Verde
69 East 111th Street
Manhattan, NY

Boring No.: **B-6**
Page No.: **4 of 4**
File No.: **0518-023**
Checked By: _____

Boring Company: Craig Geotechnical Drilling, Co.
Foreman: Dave Dolan
GeoDesign Rep.: Andrew Stauble
Date Started: August 25, 2017 Date Finished: August 25, 2017
N. Coordinate: _____ E. Coordinate: _____
Ground Surface Elevation (feet): 16.25
Station: _____ Offset: _____ ft

Type:	Casing:	Sampler:	Groundwater Observations			
	Date	Depth (ft)	Elev. (ft)	Notes		
FJ	SS					
I.D.:	4.0 in.	2.0 in.				
Hammer Wt.:	140 lbs	140 lbs				
Hammer Fall:	30 in.	30 in.				
Rig Type:	CME-75					
Hammer Type:	Safety - Cathead					

Depth (ft)	Sample Information										Strata Description	Symbol	Sample Description			
	Casing Blows/ft		Penetration (inches)	Recovery (inches)	Depth (ft)	Blows / 6 inch Interval				Coring Time (min./ft)				Moisture Content (%)	Depth & Elevation(feet)	Classification System: Modified Burmister
	Number	Type				0 - 6	6 - 12	12 - 18	18 - 24							
	19	SS	24	12	90.0	18	14	17	20				[SM] Gray fine SAND, some Silt and Clay (3a)			
95	20	SS	24	17	95.0	16	22	24	24				[SM] Gray fine SAND, little stiff Silt (3a)			
100	21	SS	24	19	100.0	13	19	22	21				[SM] Grayish-brown fine SAND, little Silt and Clay (3a)			
105																
110	22	SS	9	9	110.0	26	50/3"	-	-			110.0	Soft Rock -93.8	[ML] Brown SILT and CLAY, some Soft Rock (5a/4a)		
	1	C	60	45	112.0	[REC= 75%; RQD= 43%]				6.5		112.0	Intermediate Rock -95.8	[QUARTZ] Whiteish-gray, fine grained, moderately weathered, moderately fractured INTERMEDIATE ROCK (1c)		
115										4.5						
										3.5						
										3		117.0	Bottom of Exploration at 117.0 ft -100.8			
120																

Remarks

Notes: 1) Stratification lines represent approximate boundary between material types, transitions may be gradual.
 2) Water level readings have been made at times and under conditions stated, fluctuations of groundwater may occur due to other factors than those present at the time measurements were made. AC = After coring; NR = Not Recorded.
 3) Abbreviations: A = Auger; C = Core; MC=Macrocore; D = Driven; G = Grab; PS = Piston Sample; SS = Split Spoon; SSL = 3.5 Inch ID Split Spoon; ST = Shelby Tube; V = Vane; WOR/H = Weight of Rod/Hammer
 4) Proportions Used: Trace = 1-10%; Little = 10-20%; Some = 20-35%; And = 35-50%

Boring No.: **B-6**



241 West 30th St., 5th Fl.
New York, NY 10001

Tel: 212.221.6651
Fax: 212.221.6799

BORING LOG

Project Name

Sendero Verde
69 East 111th Street
Manhattan, NY

Boring No.: **B-7**
Page No.: **1 of 5**
File No.: **0518-023**
Checked By: _____

Boring Company: Craig Geotechnical Drilling, Co.
Foreman: Dave Dolan
GeoDesign Rep.: Andrew Stauble
Date Started: August 24, 2017 Date Finished: _____
N. Coordinate: _____ E. Coordinate: _____
Ground Surface Elevation (feet): 15.85
Station: _____ Offset: _____ ft

Type:	Casing:	Sampler:	Groundwater Observations			
	Date	Depth (ft)	Elev. (ft)	Notes		
FJ	SS					
I.D.:	4.0 in.	2.0 in.				
Hammer Wt.:	140 lbs	140 lbs	▼			
Hammer Fall:	30 in.	30 in.	▼			
Rig Type:	CME-75		▼			
Hammer Type:	Safety - Cathead		▼			

Depth (ft)	Sample Information										Strata Description	Symbol	Sample Description			
	Casing Blows/ft		Penetration (inches)	Recovery (inches)	Depth (ft)	Blows / 6 inch Interval				Coring Time (min./ft)				Moisture Content (%)	Depth & Elevation(feet)	Classification System: Modified Burmister
	Number	Type				0 - 6	6 - 12	12 - 18	18 - 24							
	1	SS	24	13	0.0	4	10	11	8			Fill	[FILL] Brown fine SAND and SILT, trace concrete fragments (7)			
5	2	SS	24	9	5.0	4	4	3	4				[FILL] Course BRICK FRAGMENTS, little concrete fragments (7)			
10	3	SS	24	6	10.0	2	3	10	18				[FILL] Medium to course BRICK FRAGMENTS, trace concrete fragments (7)			
15	4	SS	24	7	15.0	14	10	8	8			15.0 Sand 0.8	[SP] Brown medium to course SAND, little silt, little Gravel (3b)			
20	5	SS	24	15	20.0	4	6	7	8			20.0 -4.3	[SM] Brown fine SAND, trace Silt (3b)			
25	6	SS	24	18	25.0	15	11	16	15			25.0 -9.3	[ML] Brown SILT, trace Clay (5b)			
30																

Remarks

Notes: 1) Stratification lines represent approximate boundary between material types, transitions may be gradual.
 2) Water level readings have been made at times and under conditions stated, fluctuations of groundwater may occur due to other factors than those present at the time measurements were made. AC = After coring; NR = Not Recorded.
 3) Abbreviations: A = Auger; C = Core; MC=Macrocore; D = Driven; G = Grab; PS = Piston Sample; SS = Split Spoon; SSL = 3.5 Inch ID Split Spoon; ST = Shelby Tube; V = Vane; WOR/H = Weight of Rod/Hammer
 4) Proportions Used: Trace = 1-10%; Little = 10-20%; Some = 20-35%; And = 35-50%

Boring No.: **B-7**

8 - NYC BORING LOG MC SENDERO VERDE.GPJ GEODESIGN STANDARD.GDT 2/28/18



241 West 30th St., 5th Fl.
New York, NY 10001

Tel: 212.221.6651
Fax: 212.221.6799

BORING LOG

Project Name

Sendero Verde
69 East 111th Street
Manhattan, NY

Boring No.: **B-7**
Page No.: **2 of 5**
File No.: **0518-023**
Checked By: _____

Boring Company: Craig Geotechnical Drilling, Co.
Foreman: Dave Dolan
GeoDesign Rep.: Andrew Stauble
Date Started: August 24, 2017 Date Finished: _____
N. Coordinate: _____ E. Coordinate: _____
Ground Surface Elevation (feet): 15.85
Station: _____ Offset: _____ ft

Type:	Casing:	Sampler:	Groundwater Observations			
	Date	Depth (ft)	Elev. (ft)	Notes		
FJ	SS					
I.D.:	4.0 in.	2.0 in.				
Hammer Wt.:	140 lbs	140 lbs	▼			
Hammer Fall:	30 in.	30 in.	▼			
Rig Type:	CME-75		▼			
Hammer Type:	Safety - Cathead		▼			

Depth (ft)	Sample Information										Strata Description	Symbol	Sample Description			
	Casing Blows/ft		Penetration (inches)	Recovery (inches)	Depth (ft)	Blows / 6 inch Interval				Coring Time (min./ft)				Moisture Content (%)	Depth & Elevation (feet)	Classification System: Modified Burmister
	Number	Type				0 - 6	6 - 12	12 - 18	18 - 24							
	7	SS	24	18	30.0	16	11	12	10			Silt (Continued)	[ML] Brown SILT, little Sand, trace Clay (5b)			
35	8	SS	24	18	35.0	11	11	9	10			Silt and Clay -19.3	[ML/CL] Grayish-brown varved SILT and CLAY (5b/4b)			
40	9	SS	24	20	40.0	6	5	9	7				[ML/CL] Grayish-brown varved SILT and CLAY (5b/4b)			
45	10	SS	24	19	45.0	6	6	9	9				[ML/CL] Grayish-brown varved SILT and CLAY (5b/4b)			
50	11	SS	24	17	50.0	7	7	7	9			Silt and Sand -34.3	[SM/ML] Brown SAND and SILT, little Clay (3b/5b)			
55	12	SS	24	19	55.0	8	7	7	7			Silt -39.3	[ML] Grayish-brown SILT, little Sand, trace Clay (5b)			
60					60.0											

Remarks

- Notes: 1) Stratification lines represent approximate boundary between material types, transitions may be gradual.
 2) Water level readings have been made at times and under conditions stated, fluctuations of groundwater may occur due to other factors than those present at the time measurements were made. AC = After coring; NR = Not Recorded.
 3) Abbreviations: A = Auger; C = Core; MC=Macrocore; D = Driven; G = Grab; PS = Piston Sample; SS = Split Spoon; SSL = 3.5 Inch ID Split Spoon; ST = Shelby Tube; V = Vane; WOR/H = Weight of Rod/Hammer
 4) Proportions Used: Trace = 1-10%; Little = 10-20%; Some = 20-35%; And = 35-50%

Boring No.: **B-7**



241 West 30th St., 5th Fl.
New York, NY 10001

Tel: 212.221.6651
Fax: 212.221.6799

BORING LOG

Project Name

Sendero Verde
69 East 111th Street
Manhattan, NY

Boring No.: **B-7**
Page No.: **3 of 5**
File No.: **0518-023**
Checked By: _____

Boring Company: Craig Geotechnical Drilling, Co.
Foreman: Dave Dolan
GeoDesign Rep.: Andrew Stauble
Date Started: August 24, 2017 Date Finished: _____
N. Coordinate: _____ E. Coordinate: _____
Ground Surface Elevation (feet): 15.85
Station: _____ Offset: _____ ft

Type:	Casing:	Sampler:	Groundwater Observations			
	Date	Depth (ft)	Elev. (ft)	Notes		
FJ	SS					
I.D.:	4.0 in.	2.0 in.				
Hammer Wt.:	140 lbs	140 lbs	▼			
Hammer Fall:	30 in.	30 in.	▼			
Rig Type:	CME-75		▼			
Hammer Type:	Safety - Cathead		▼			

Depth (ft)	Sample Information										Strata Description	Symbol	Sample Description			
	Casing Blows/ft		Penetration (inches)	Recovery (inches)	Depth (ft)	Blows / 6 inch Interval				Coring Time (min./ft)				Moisture Content (%)	Depth & Elevation(feet)	Classification System: Modified Burmister
	Number	Type				0 - 6	6 - 12	12 - 18	18 - 24							
	13	SS	24	19	60.0	2	3	7	12			Silt and Clay -44.3	[ML/CL] Grayish-brown varved SILT and CLAY (5b/4b)			
65																
	14	SS	24	23	65.0	4	11	12	10				[ML/CL] Grayish-brown varved SILT and CLAY (5b/4b)			
70																
	15	SS	24	20	70.0	4	8	9	9				[ML/CL] Grayish-brown varved SILT and CLAY (5b/4b)			
75																
	16	SS	24	21	75.0	4	6	8	8				[ML/CL] Grayish-brown varved SILT and CLAY (5b/4b)			
80																
	17	SS	24	10	80.0	29	21	13	12			80.0 Sand -64.3	[SM/SP] Grayish-brown course to fine SAND, little Gravel, little Silt (3a)			
85																
	18	SS	24	14	85.0	25	26	25	24				[SM] Gray fine SAND, little Silt, trace Gravel (3a)			
90																

Remarks

Notes: 1) Stratification lines represent approximate boundary between material types, transitions may be gradual.
 2) Water level readings have been made at times and under conditions stated, fluctuations of groundwater may occur due to other factors than those present at the time measurements were made. AC = After coring; NR = Not Recorded.
 3) Abbreviations: A = Auger; C = Core; MC=Macrocore; D = Driven; G = Grab; PS = Piston Sample; SS = Split Spoon; SSL = 3.5 Inch ID Split Spoon; ST = Shelby Tube; V = Vane; WOR/H = Weight of Rod/Hammer
 4) Proportions Used: Trace = 1-10%; Little = 10-20%; Some = 20-35%; And = 35-50%

Boring No.: **B-7**



241 West 30th St., 5th Fl.
New York, NY 10001

Tel: 212.221.6651
Fax: 212.221.6799

BORING LOG

Project Name

Sendero Verde
69 East 111th Street
Manhattan, NY

Boring No.: **B-7**
Page No.: **5 of 5**
File No.: **0518-023**
Checked By: _____

Boring Company: Craig Geotechnical Drilling, Co.
Foreman: Dave Dolan
GeoDesign Rep.: Andrew Stauble
Date Started: August 24, 2017 Date Finished: _____
N. Coordinate: _____ E. Coordinate: _____
Ground Surface Elevation (feet): _____ **15.85**
Station: _____ Offset: _____ ft

Type:	Casing:	Sampler:	Groundwater Observations			
	Date	Depth (ft)	Elev. (ft)	Notes		
I.D.:	<u>4.0 in.</u>	<u>2.0 in.</u>				
Hammer Wt.:	<u>140 lbs</u>	<u>140 lbs</u>	▼			
Hammer Fall:	<u>30 in.</u>	<u>30 in.</u>	▼			
Rig Type:	<u>CME-75</u>		▼			
Hammer Type:	<u>Safety - Cathead</u>		▼			

Depth (ft)	Sample Information										Strata Description	Symbol	Sample Description	
	Casing Blows/ft		Penetration (inches)	Recovery (inches)	Depth (ft)	Blows / 6 inch Interval				Coring Time (min./ft)				Moisture Content (%)
	Number	Type				0 - 6	6 - 12	12 - 18	18 - 24					
125														
130														
135														
140														
145														
150														

Remarks

Notes: 1) Stratification lines represent approximate boundary between material types, transitions may be gradual.
 2) Water level readings have been made at times and under conditions stated, fluctuations of groundwater may occur due to other factors than those present at the time measurements were made. AC = After coring; NR = Not Recorded.
 3) Abbreviations: A = Auger; C = Core; MC=Macrocore; D = Driven; G = Grab; PS = Piston Sample; SS = Split Spoon; SSL = 3.5 Inch ID Split Spoon; ST = Shelby Tube; V = Vane; WOR/H = Weight of Rod/Hammer
 4) Proportions Used: Trace = 1-10%; Little = 10-20%; Some = 20-35%; And = 35-50%

Boring No.: **B-7**



241 West 30th St., 5th Fl.
New York, NY 10001

Tel: 212.221.6651
Fax: 212.221.6799

BORING LOG

Project Name

Sendero Verde
69 East 111th Street
Manhattan, NY

Boring No.: **B-8**

Page No.: **1 of 4**

File No.: **0518-023**

Checked By: _____

Boring Company: Craig Geotechnical Drilling, Co.
Foreman: Dave Dolan
GeoDesign Rep.: Andrew Stauble
Date Started: August 18, 2017 Date Finished: August 21, 2017
N. Coordinate: _____ E. Coordinate: _____
Ground Surface Elevation (feet): 15.0
Station: _____ Offset: _____ ft

Type:	Casing:	Sampler:	Groundwater Observations			
	Date	Depth (ft)	Elev. (ft)	Notes		
FJ	SS					
I.D.:	4.0 in.	2.0 in.				
Hammer Wt.:	140 lbs	140 lbs				
Hammer Fall:	30 in.	30 in.				
Rig Type:	CME-75					
Hammer Type:	Safety - Cathead					

Depth (ft)	Sample Information										Strata Description	Symbol	Sample Description			
	Casing Blows/ft		Penetration (inches)	Recovery (inches)	Depth (ft)	Blows / 6 inch Interval				Coring Time (min./ft)				Moisture Content (%)	Depth & Elevation(feet)	Classification System: Modified Burmister
	Number	Type				0 - 6	6 - 12	12 - 18	18 - 24							
	1	SS	24	7	0.0	3	5	5	4			Fill	[FILL] Light brown SILT and BRICK FRAGMENTS (7)			
5	2	SS	24	15	5.0	10	7	5	6				[FILL] Brown SILT, some cobbles, trace brick fragments (7)			
10	3	SS	24	0	10.0	25	22	18	12			10.0 Sand and Gravel 5.0	[SP/GP] Brown medium to coarse SAND and GRAVEL (3a/2a)			
15	4	SS	24	0	15.0	6	5	6	6				[GP] Multi-colored coarse GRAVEL - fragments rounded to sub-angular (2b)			
20	5	SS	24	11	20.0	WOR	5	5	5		27.5	20.0 Silt and Sand -5.0	[SM] Brown fine SAND, little Silt (3b)			
25	6	SS	24	16	25.0	15	10	11	9				[ML] Brown SILT, trace Sand (5b)			
30																

Remarks: No recovery in S-3; took 3" diameter spoon to obtain sample.
No recovery in S-4 in 2" and 3" diameter spoon. Took coarse gravel sample from drill cuttings.

Notes: 1) Stratification lines represent approximate boundary between material types, transitions may be gradual.
2) Water level readings have been made at times and under conditions stated, fluctuations of groundwater may occur due to other factors than those present at the time measurements were made. AC = After coring; NR = Not Recorded.
3) Abbreviations: A = Auger; C = Core; MC=Macrocore; D = Driven; G = Grab; PS = Piston Sample; SS = Split Spoon; SSL = 3.5 Inch ID Split Spoon; ST = Shelby Tube; V = Vane; WOR/H = Weight of Rod/Hammer
4) Proportions Used: Trace = 1-10%; Little = 10-20%; Some = 20-35%; And = 35-50%

Boring No.: **B-8**

8 - NYC BORING LOG MC SENDERO VERDE.GPJ - GEODESIGN STANDARD - GDT - 2/28/18



BORING LOG

Boring No.: **B-8**
 Page No.: **2 of 4**
 File No.: **0518-023**
 Checked By: _____

Project Name
Sendero Verde
69 East 111th Street
Manhattan, NY

Boring Company: Craig Geotechnical Drilling, Co.
 Foreman: Dave Dolan
 GeoDesign Rep.: Andrew Stauble
 Date Started: August 18, 2017 Date Finished: August 21, 2017
 N. Coordinate: _____ E. Coordinate: _____
 Ground Surface Elevation (feet): 15.0
 Station: _____ Offset: _____ ft

Type:	Casing:	Sampler:	Groundwater Observations			
	Date	Depth (ft)	Elev. (ft)	Notes		
FJ	SS					
I.D.:	4.0 in.	2.0 in.				
Hammer Wt.:	140 lbs	140 lbs				
Hammer Fall:	30 in.	30 in.				
Rig Type:	CME-75					
Hammer Type:	Safety - Cathead					

Depth (ft)	Sample Information										Strata Description	Symbol	Sample Description	
	Casing Blows/ft		Penetration (inches)	Recovery (inches)	Depth (ft)	Blows / 6 inch Interval				Coring Time (min./ft)				Moisture Content (%)
	Number	Type				0 - 6	6 - 12	12 - 18	18 - 24					
	7	SS	24	18	30.0	12	13	19	11			Silt and Sand (Continued)	[SM/ML] Brown fine SAND and SILT (3a/5a)	
35	8	SS	24	15	35.0	4	4	7	6					Silt and Clay -20.0
40	9	SS	24	20	40.0	4	4	7	5				[ML/CL] Grayish-brown varved SILT and CLAY (5b/4b)	
45	10	SS	24	22	45.0	4	3	5	5				[ML/CL] Grayish-brown varved SILT and CLAY (6)	
50	11	SS	24	19	50.0	4	3	6	6		30.1		[ML/CL] Grayish-brown varved SILT and CLAY, trace Sand (5b/4b)	
55	12	SS	24	19	55.0	3	4	8	6				[ML/CL] Grayish-brown varved SILT and CLAY, trace Sand (6)	
60														

Remarks

Notes: 1) Stratification lines represent approximate boundary between material types, transitions may be gradual.
 2) Water level readings have been made at times and under conditions stated, fluctuations of groundwater may occur due to other factors than those present at the time measurements were made. AC = After coring; NR = Not Recorded.
 3) Abbreviations: A = Auger; C = Core; MC=Macrocore; D = Driven; G = Grab; PS = Piston Sample; SS = Split Spoon; SSL = 3.5 Inch ID Split Spoon; ST = Shelby Tube; V = Vane; WOR/H = Weight of Rod/Hammer
 4) Proportions Used: Trace = 1-10%; Little = 10-20%; Some = 20-35%; And = 35-50%

Boring No.: **B-8**



241 West 30th St., 5th Fl.
New York, NY 10001

Tel: 212.221.6651
Fax: 212.221.6799

BORING LOG

Project Name

Sendero Verde
69 East 111th Street
Manhattan, NY

Boring No.: **B-8**
Page No.: **3 of 4**
File No.: **0518-023**
Checked By: _____

Boring Company: Craig Geotechnical Drilling, Co.
Foreman: Dave Dolan
GeoDesign Rep.: Andrew Stauble
Date Started: August 18, 2017 Date Finished: August 21, 2017
N. Coordinate: _____ E. Coordinate: _____
Ground Surface Elevation (feet): 15.0
Station: _____ Offset: _____ ft

Type:	Casing:	Sampler:	Groundwater Observations			
	Date	Depth (ft)	Elev. (ft)	Notes		
FJ	SS					
I.D.:	4.0 in.	2.0 in.				
Hammer Wt.:	140 lbs	140 lbs				
Hammer Fall:	30 in.	30 in.				
Rig Type:	CME-75					
Hammer Type:	Safety - Cathead					

Depth (ft)	Sample Information										Strata Description	Symbol	Sample Description			
	Casing Blows/ft		Penetration (inches)	Recovery (inches)	Depth (ft)	Blows / 6 inch Interval				Coring Time (min./ft)				Moisture Content (%)	Depth & Elevation(feet)	Classification System: Modified Burmister
	Number	Type				0 - 6	6 - 12	12 - 18	18 - 24							
	13	SS	24	24	60.0	6	6	8	8			Silt and Clay (Continued)	[ML/CL] Grayish-brown varved SILT and CLAY (5b/4b)			
65	14	SS	24	24	65.0	5	5	10	8				[ML/CL] Grayish-brown varved SILT and CLAY (5b/4b)			
70	15	SS	24	19	70.0	7	7	16	14				[ML/CL] Grayish-brown varved SILT and CLAY (5b/4b)			
75	16	SS	1	0	75.0	50/1"	-	-	-			74.5 Boulder -59.5	No Recovery			
												77.0 Sand -62.0				
80	17	SS	24	17	80.0	16	22	22	20				[SM] Grayish-brown fine SAND, trace Gravel (3a)			
85	18	SS	24	16	85.0	24	21	27	27				[SM] Grayish-brown fine SAND, some Silt, trace Gravel (3a)			
90																

Remarks: Rig chatter/drilling resistance at 74.5' to 77'; possible boulder.

Notes: 1) Stratification lines represent approximate boundary between material types, transitions may be gradual.
2) Water level readings have been made at times and under conditions stated, fluctuations of groundwater may occur due to other factors than those present at the time measurements were made. AC = After coring; NR = Not Recorded.
3) Abbreviations: A = Auger; C = Core; MC=Macrocore; D = Driven; G = Grab; PS = Piston Sample; SS = Split Spoon; SSL = 3.5 Inch ID Split Spoon; ST = Shelby Tube; V = Vane; WOR/H = Weight of Rod/Hammer
4) Proportions Used: Trace = 1-10%; Little = 10-20%; Some = 20-35%; And = 35-50%

Boring No.: **B-8**



241 West 30th St., 5th Fl.
New York, NY 10001

Tel: 212.221.6651
Fax: 212.221.6799

BORING LOG

Project Name

Sendero Verde
69 East 111th Street
Manhattan, NY

Boring No.: **B-8**
Page No.: **4 of 4**
File No.: **0518-023**
Checked By: _____

Boring Company: Craig Geotechnical Drilling, Co.
Foreman: Dave Dolan
GeoDesign Rep.: Andrew Stauble
Date Started: August 18, 2017 Date Finished: August 21, 2017
N. Coordinate: _____ E. Coordinate: _____
Ground Surface Elevation (feet): 15.0
Station: _____ Offset: _____ ft

Type:	Casing:	Sampler:	Groundwater Observations			
	Date	Depth (ft)	Elev. (ft)	Notes		
FJ	SS					
I.D.:	4.0 in.	2.0 in.				
Hammer Wt.:	140 lbs	140 lbs	▼			
Hammer Fall:	30 in.	30 in.	▼			
Rig Type:	CME-75		▼			
Hammer Type:	Safety - Cathead		▼			

Depth (ft)	Sample Information										Strata Description	Symbol	Sample Description		
	Casing Blows/ft		Penetration (inches)	Recovery (inches)	Depth (ft)	Blows / 6 inch Interval				Coring Time (min./ft)				Moisture Content (%)	
	Number	Type				0 - 6	6 - 12	12 - 18	18 - 24						
	19	SS	24	12	90.0	17	20	23	22			Sand (Continued)	[SM] Grayish-brown fine SAND, some Silt (3a)		
95															
	20	SS	24	18	95.0	12	13	25	19			Silt and Sand -80.0	[SM/ML] Grayish-brown fine SAND and SILT (3a/5a)		
100															
	21	SS	24	15	100.0	10	8	14	17				[ML] Grayish-brown SILT, some Clay, trace Sand (5b)		
105															
												105.0	Soft Rock -90.0		
	1	C	60	50	108.0	[REC= 83%; RQD= 54%]				3.5		108.0	Medium Hard Rock -93.0	[GNEISS] Gray, fine grained, slightly weathered, slightly fractured MED. HARD ROCK (1b)	
110										3					
										4.5					
										4					
										4					
115													113.0	Bottom of Exploration at 113.0 ft -98.0	
120															

Remarks: Slight rig chatter/drilling resistance at 105' to 108'; assumed soft rock. Decided to take first core run at 108' due to continuous rig chatter and drilling resistance.

Notes: 1) Stratification lines represent approximate boundary between material types, transitions may be gradual.
2) Water level readings have been made at times and under conditions stated, fluctuations of groundwater may occur due to other factors than those present at the time measurements were made. AC = After coring; NR = Not Recorded.
3) Abbreviations: A = Auger; C = Core; MC=Macrocore; D = Driven; G = Grab; PS = Piston Sample; SS = Split Spoon; SSL = 3.5 Inch ID Split Spoon; ST = Shelby Tube; V = Vane; WOR/H = Weight of Rod/Hammer
4) Proportions Used: Trace = 1-10%; Little = 10-20%; Some = 20-35%; And = 35-50%

Boring No.: **B-8**



BORING LOG

Boring No.: **B-9**
 Page No.: **1 of 4**
 File No.: **0518-023**
 Checked By: _____

Project Name
Sendero Verde
69 East 111th Street
Manhattan, NY

Boring Company: Craig Geotechnical Drilling, Co.
 Foreman: Dave Dolan
 GeoDesign Rep.: Andrew Stauble
 Date Started: August 22, 2017 Date Finished: August 23, 2017
 N. Coordinate: _____ E. Coordinate: _____
 Ground Surface Elevation (feet): 15.7
 Station: _____ Offset: _____ ft

Type:	Casing:	Sampler:	Groundwater Observations			
	Date	Depth (ft)	Elev. (ft)	Notes		
FJ	SS					
I.D.: 4.0 in.	2.0 in.					
Hammer Wt.: 140 lbs	140 lbs	▼				
Hammer Fall: 30 in.	30 in.	▼				
Rig Type: CME-75		▼				
Hammer Type: Safety - Cathead		▼				

Depth (ft)	Sample Information										Strata Description	Symbol	Sample Description	
	Casing Blows/ft		Penetration (inches)	Recovery (inches)	Depth (ft)	Blows / 6 inch Interval				Coring Time (min./ft)				Moisture Content (%)
	Number	Type				0 - 6	6 - 12	12 - 18	18 - 24					
	1	SS	24	13	0.0	3	11	11	10			[FILL] Reddish-brown fine SAND, some Brick Fragments (7)		
5	2	SS	24	6	5.0	8	11	15	4				[FILL] Course to fine BRICK FRAGMENTS, little Gravel (7)	
10	3	SS	24	14	10.0	14	16	17	14					[FILL] Brown course to fine SAND and BRICK FRAGMENTS, little Gravel (7)
15	4	SS	24	3	15.0	6	7	6	8				[GP] Multi-colored medium to course GRAVEL (2b)	
20	5	SS	24	8	20.0	11	9	12	11					[SM] Brown fine SAND, trace Silt (3b)
25	6	SS	24	4	25.0	12	9	13	11				[ML] Reddish-brown SILT, trace Sand (5b)	
30														

Remarks: Cobble/course gravel noticed in cuttings while drilling to 20' depth.

Notes: 1) Stratification lines represent approximate boundary between material types, transitions may be gradual.
 2) Water level readings have been made at times and under conditions stated, fluctuations of groundwater may occur due to other factors than those present at the time measurements were made. AC = After coring; NR = Not Recorded.
 3) Abbreviations: A = Auger; C = Core; MC=Macrocore; D = Driven; G = Grab; PS = Piston Sample; SS = Split Spoon; SSL = 3.5 Inch ID Split Spoon; ST = Shelby Tube; V = Vane; WOR/H = Weight of Rod/Hammer
 4) Proportions Used: Trace = 1-10%; Little = 10-20%; Some = 20-35%; And = 35-50%

Boring No.: **B-9**

8 - NYC BORING LOG MC SENDERO VERDE.GPJ - GEODESIGN STANDARD - GDT - 2/28/18



241 West 30th St., 5th Fl.
New York, NY 10001

Tel: 212.221.6651
Fax: 212.221.6799

BORING LOG

Project Name

Sendero Verde
69 East 111th Street
Manhattan, NY

Boring No.: **B-9**
Page No.: **2 of 4**
File No.: **0518-023**
Checked By: _____

Boring Company: Craig Geotechnical Drilling, Co.
Foreman: Dave Dolan
GeoDesign Rep.: Andrew Stauble
Date Started: August 22, 2017 Date Finished: August 23, 2017
N. Coordinate: _____ E. Coordinate: _____
Ground Surface Elevation (feet): 15.7
Station: _____ Offset: _____ ft

Type:	Casing:	Sampler:	Groundwater Observations			
	Date	Depth (ft)	Elev. (ft)	Notes		
FJ	SS					
I.D.: 4.0 in.	2.0 in.					
Hammer Wt.: 140 lbs	140 lbs	▼				
Hammer Fall: 30 in.	30 in.	▼				
Rig Type: CME-75		▼				
Hammer Type: Safety - Cathead		▼				

Depth (ft)	Sample Information										Strata Description	Symbol	Sample Description				
	Casing Blows/ft		Penetration (inches)	Recovery (inches)	Depth (ft)	Blows / 6 inch Interval				Coring Time (min./ft)				Moisture Content (%)			
	Number	Type				0 - 6	6 - 12	12 - 18	18 - 24								
	7	SS	24	13	30.0	10	7	7	6								
35	8	SS	24	16	35.0	8	5	7	5								
40	9	SS	24	19	40.0	4	5	5	5								
45	10	SS	24	20	45.0	4	5	8	6								
50	11	SS	24	24	50.0	6	6	9	10								
55	12	SS	24	17	55.0	5	4	5	5								
60																	

Remarks

- Notes: 1) Stratification lines represent approximate boundary between material types, transitions may be gradual.
 2) Water level readings have been made at times and under conditions stated, fluctuations of groundwater may occur due to other factors than those present at the time measurements were made. AC = After coring; NR = Not Recorded.
 3) Abbreviations: A = Auger; C = Core; MC=Macrocore; D = Driven; G = Grab; PS = Piston Sample; SS = Split Spoon; SSL = 3.5 Inch ID Split Spoon; ST = Shelby Tube; V = Vane; WOR/H = Weight of Rod/Hammer
 4) Proportions Used: Trace = 1-10%; Little = 10-20%; Some = 20-35%; And = 35-50%

Boring No.: **B-9**



241 West 30th St., 5th Fl.
New York, NY 10001

Tel: 212.221.6651
Fax: 212.221.6799

BORING LOG

Project Name

Sendero Verde
69 East 111th Street
Manhattan, NY

Boring No.: **B-9**
Page No.: **3 of 4**
File No.: **0518-023**
Checked By: _____

Boring Company: Craig Geotechnical Drilling, Co.
Foreman: Dave Dolan
GeoDesign Rep.: Andrew Stauble
Date Started: August 22, 2017 Date Finished: August 23, 2017
N. Coordinate: _____ E. Coordinate: _____
Ground Surface Elevation (feet): 15.7
Station: _____ Offset: _____ ft

Type:	Casing:	Sampler:	Groundwater Observations			
	Date	Depth (ft)	Elev. (ft)	Notes		
FJ	SS					
I.D.:	4.0 in.	2.0 in.				
Hammer Wt.:	140 lbs	140 lbs	▼			
Hammer Fall:	30 in.	30 in.	▼			
Rig Type:	CME-75		▼			
Hammer Type:	Safety - Cathead		▼			

Depth (ft)	Sample Information										Strata Description	Symbol	Sample Description	
	Casing Blows/ft		Penetration (inches)	Recovery (inches)	Depth (ft)	Blows / 6 inch Interval				Coring Time (min./ft)				Moisture Content (%)
	Number	Type				0 - 6	6 - 12	12 - 18	18 - 24					
	13	SS	24	20	60.0	9	7	10	6			Silt and Clay (Continued)	[ML/CL] Grayish-brown varved SILT and CLAY (5b/4b)	
65	14	SS	24	24	65.0	5	3	6	4				[ML/CL] Grayish-brown varved SILT and CLAY (6)	
70	15	SS	24	24	70.0	4	5	7	7				[ML/CL] Grayish-brown varved SILT and CLAY, trace Sand (5b/4b)	
75	16	SS	24	20	75.0	8	13	16	13				[ML/CL] Grayish-brown varved SILT and CLAY, trace Sand (5b/4b)	
80	17	SS	24	12	80.0	18	17	22	25			80.0	Silt and Sand -64.3	[SM/ML] Gray course to fine SAND and SILT, trace Gravel (3a/5a)
85	18	SS	24	16	85.0	15	20	24	23				[SM/ML] Grayish-brown fine SAND and SILT (3a/5a)	
90														

Remarks

Notes: 1) Stratification lines represent approximate boundary between material types, transitions may be gradual.
 2) Water level readings have been made at times and under conditions stated, fluctuations of groundwater may occur due to other factors than those present at the time measurements were made. AC = After coring; NR = Not Recorded.
 3) Abbreviations: A = Auger; C = Core; MC=Macrocore; D = Driven; G = Grab; PS = Piston Sample; SS = Split Spoon; SSL = 3.5 Inch ID Split Spoon; ST = Shelby Tube; V = Vane; WOR/H = Weight of Rod/Hammer
 4) Proportions Used: Trace = 1-10%; Little = 10-20%; Some = 20-35%; And = 35-50%

Boring No.: **B-9**



241 West 30th St., 5th Fl.
New York, NY 10001

Tel: 212.221.6651
Fax: 212.221.6799

BORING LOG

Project Name

Sendero Verde
69 East 111th Street
Manhattan, NY

Boring No.: **B-9**
Page No.: **4 of 4**
File No.: **0518-023**
Checked By: _____

Boring Company: Craig Geotechnical Drilling, Co.
Foreman: Dave Dolan
GeoDesign Rep.: Andrew Stauble
Date Started: August 22, 2017 Date Finished: August 23, 2017
N. Coordinate: _____ E. Coordinate: _____
Ground Surface Elevation (feet): 15.7
Station: _____ Offset: _____ ft

Type:	Casing:	Sampler:	Groundwater Observations			
	Date	Depth (ft)	Elev. (ft)	Notes		
FJ	SS					
I.D.:	4.0 in.	2.0 in.				
Hammer Wt.:	140 lbs	140 lbs				
Hammer Fall:	30 in.	30 in.				
Rig Type:	CME-75					
Hammer Type:	Safety - Cathead					

Depth (ft)	Sample Information										Strata Description	Symbol	Sample Description			
	Casing Blows/ft		Penetration (inches)	Recovery (inches)	Depth (ft)	Blows / 6 inch Interval				Coring Time (min./ft)				Moisture Content (%)	Depth & Elevation (feet)	Classification System: Modified Burmister
	Number	Type				0 - 6	6 - 12	12 - 18	18 - 24							
	19	SS	24	17	90.0	21	25	26	22				[SM/ML] Grayish-brown fine SAND and SILT (3a/5a)			
95	20	SS	24	17	95.0	18	17	16	20			95.0 Silt -79.3	[ML] Grayish-brown SILT, little Clay, trace Sand (5a)			
100	21	SS	3	2	100.0	50/3"	-	-	-			100.0 Soft Rock -84.3	[SP] Gray and white coarse SAND, some Soft Rock (3a)			
												102.0 Bedrock -86.3				
	22	SS	0	0	103.0	50/0"	-	-	-			103.0 Bottom of Exploration at 103.0 ft -87.3	No Recovery			
105																
110																
115																
120																

Remarks: Inferred location of bedrock at 102' due to resistance in drilling and spoon refusal. Casing left in B-9 on 8/23 in case it was decided that rock coring will be done at 103'.
Decided to move to another boring and end B-9 at 103' on 8/24.

Notes: 1) Stratification lines represent approximate boundary between material types, transitions may be gradual.
2) Water level readings have been made at times and under conditions stated, fluctuations of groundwater may occur due to other factors than those present at the time measurements were made. AC = After coring; NR = Not Recorded.
3) Abbreviations: A = Auger; C = Core; MC=Macrocore; D = Driven; G = Grab; PS = Piston Sample; SS = Split Spoon; SSL = 3.5 Inch ID Split Spoon; ST = Shelby Tube; V = Vane; WOR/H = Weight of Rod/Hammer
4) Proportions Used: Trace = 1-10%; Little = 10-20%; Some = 20-35%; And = 35-50%

Boring No.: **B-9**

APPENDIX B
LABORATORY TEST RESULTS

GeoDesign Inc. #0518-023
Sendero Verde Borings
LABORATORY TESTING DATA SUMMARY

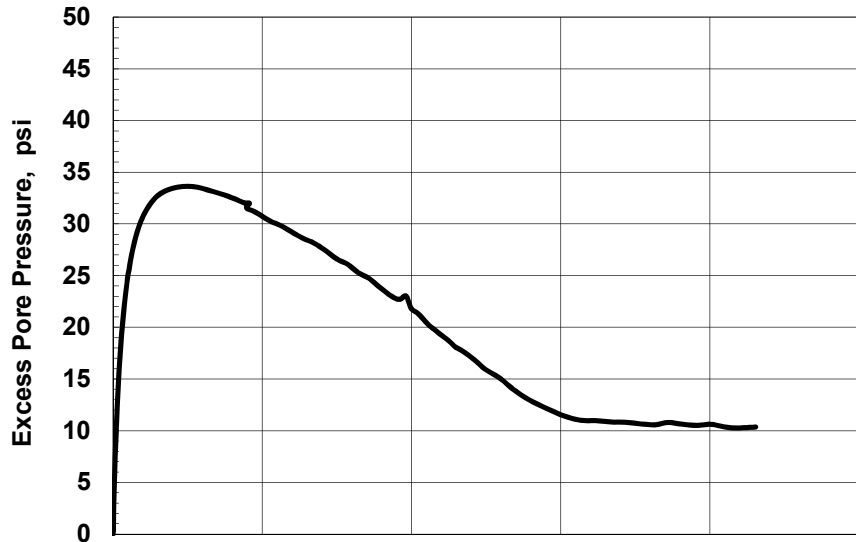
BORING NO.	SAMPLE NO.	DEPTH (ft)	IDENTIFICATION TESTS							STRENGTH			CONSOLIDATION		REMARKS / TEST ID	
			WATER CONTENT (%)	LIQUID LIMIT (-)	PLASTIC LIMIT (-)	PLAS. INDEX (-)	USCS SYMB. (1)	TOTAL UNIT WEIGHT (pcf)	DRY UNIT WEIGHT (pcf)	Type Test	PEAK SHEAR STRESS (psi)	AXIAL STRAIN @ PEAK STRESS (%)	Method	INITIAL CONDITIONS		
														VOID RATIO (-)		SATUR-ATION (%)
B-4	U-1	37-39						121.1								
B-4	U-1	37.15	31.4													
B-4	U-1	37.7	28.6													
B-4	U-1	38.25	31.1													
B-4	U-1C	38.5	30.1	26	20	6	CL-ML	121.3	93.2			D2435	0.882	96	C17187	
B-4	U-2	52-54						121.9								
B-4	U-2	52.4	30.8													
B-4	U-2	52.95	31.5													
B-4	U-2	53.25	32.4	31	20	11	CL	121.2	91.6	CU'@50	47.8	14.1			T4267	
B-5	U-2	52-54						125.3								
B-5	U-2	52.25	31.3													
B-5	U-2	53.05	36.6													
B-5	U-2B	53.05	27.0	27	22	5	ML	124.7	98.2			D2435	0.767	98	C17188	
B-10	U-1	37-39						128.6								
B-10	U-1	37.2	26.9													
B-10	U-1	37.75	25.6													
B-10	U-1	38.05	24.3	-	21	NP	ML	127.4	102.5	CU'@40	112.5	19.0			T4268	
B-10	U-2	67-69						120.6								
B-10	U-2	67.15	28.6													
B-10	U-2	67.7	32.0													
B-10	U-2B	67.95	33.8	34	18	16	CL	118.2	88.4			D2435	1.027	94	C17189	
B-10	U-2	68.25	31.0													

Note: (1) USCS symbol based on visual observation and Atterberg limits reported.

Prepared by: NG
Reviewed by: GET
Date: 8/31/2017

TerraSense, LLC
45H Commerce Way
Totowa, NJ 07512

Project No.: 8110-17009
File: Indx9.xlsx
Page 1 of 1



SAMPLE INFORMATION

Boring: B-4 Sample: U-2 Depth: 53.25 ft
 Type: Intact tube sample
 Description: CL, Varved brown clay and silt
 LL = 31 PL = 20 PI = 11

SPECIMEN INFORMATION (Initial)

Height: 5.93 inch Diameter: 2.94 inch Area: 6.79 in²
 Water Content: 32.3 % Total Unit Weight: 121.2 pcf

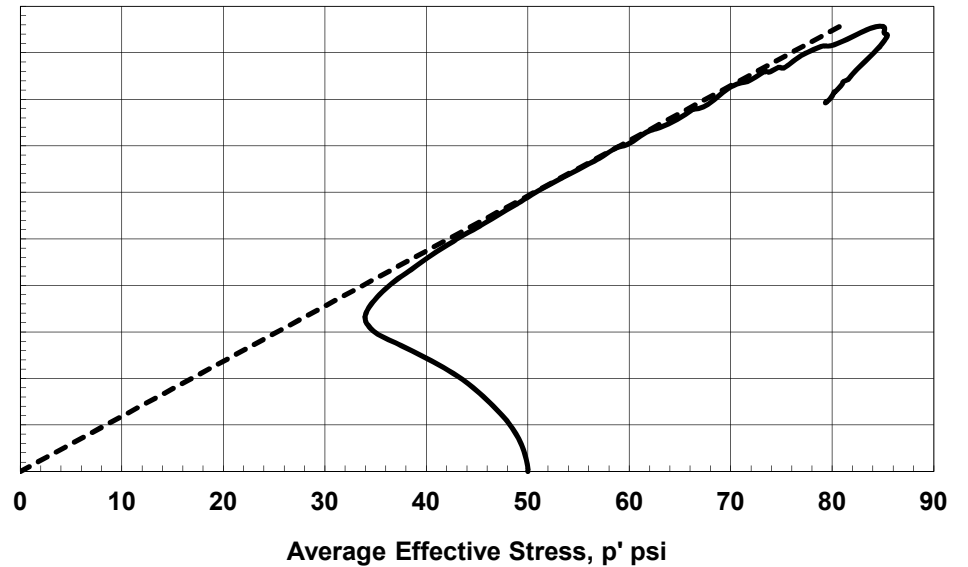
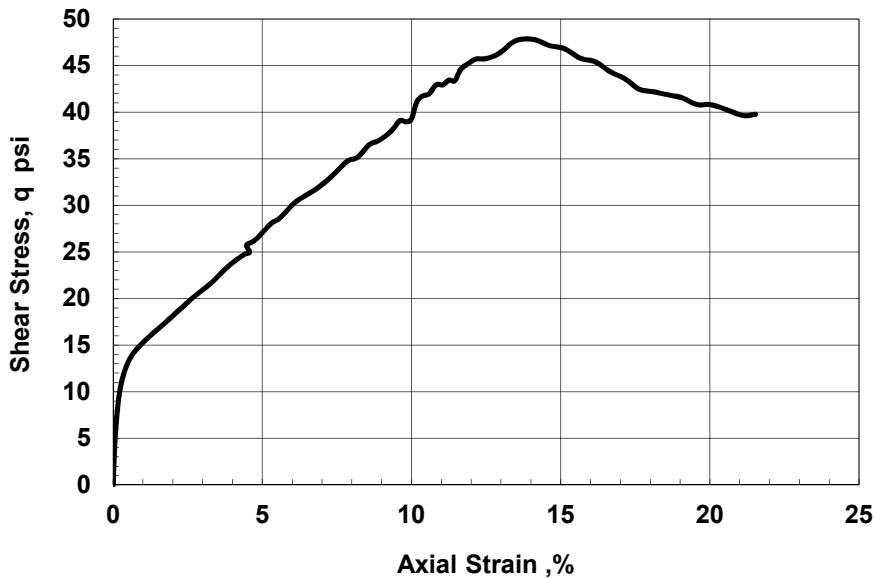


Failure Sketch

TEST SUMMARY

Consolidation Stresses: 50.00 psi vertical, 50.00 psi lateral
 Water Content: 28.0 % Total Unit Weight: 125.4 pcf
 B Coefficient: 99.9 Strain Rate: 0.010 %/min
 Peak Shear Strength: 47.81 psi @ 14.1 % Strain
 Peak Effective Friction Angle: 36.3°

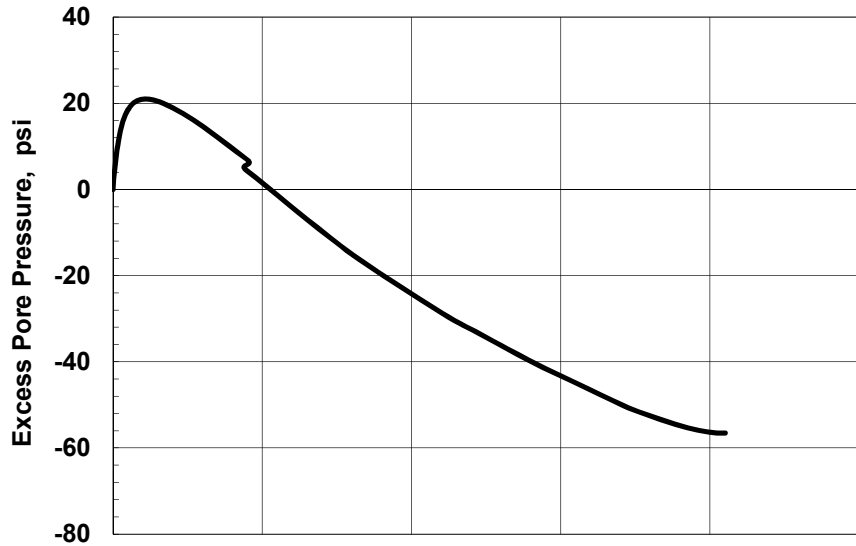
REMARKS:



Test by: BB

Checked by: GET

GeoDesign Inc.	Project No. 0518-023	Sendero Verde Borings	CONSOLIDATED UNDRAINED TRIAXIAL COMPRESSION with Pore Pressure Measurements Boring: B-4 Sample: U-2 Depth: 53.25 ft
TerraSense, LLC	Project No. 8110-17009		

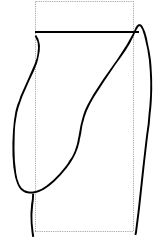


SAMPLE INFORMATION

Boring: B-10 Sample: U-1 Depth: 38.05 ft
 Type: Intact tube sample
 Description: ML, Red-brown silt
 LL = - PL = 21 PI = NP

SPECIMEN INFORMATION (Initial)

Height: 5.97 inch Diameter: 2.87 inch Area: 6.45 in²
 Water Content: 24.3 % Total Unit Weight: 127.4 pcf

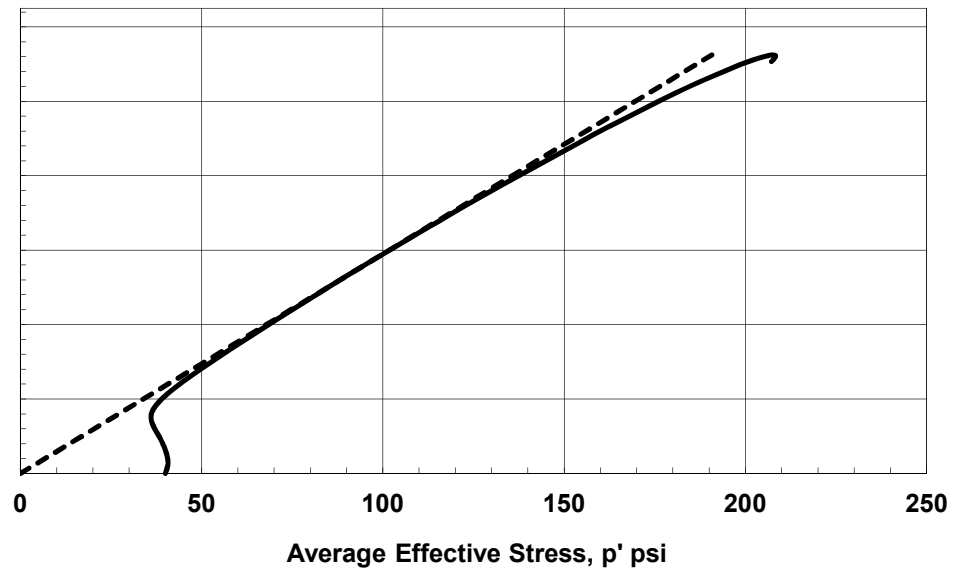
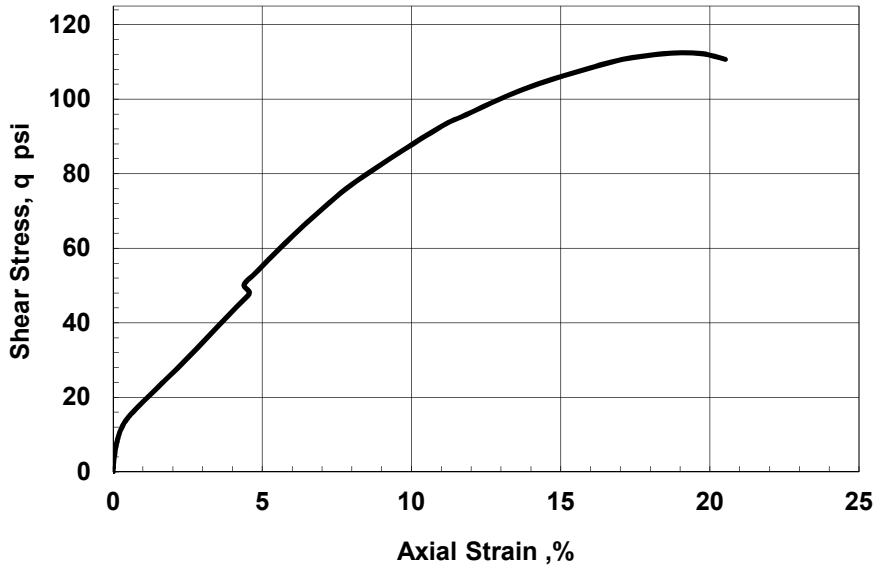


Failure Sketch

TEST SUMMARY

Consolidation Stresses: 40.00 psi vertical, 40.00 psi lateral
 Water Content: 22.9 % Total Unit Weight: 130.8 pcf
 B Coefficient: 99.9 Strain Rate: 0.019 %/min
 Peak Shear Strength: 112.46 psi @ 19.0 % Strain
 Peak Effective Friction Angle: 36.1°

REMARKS:

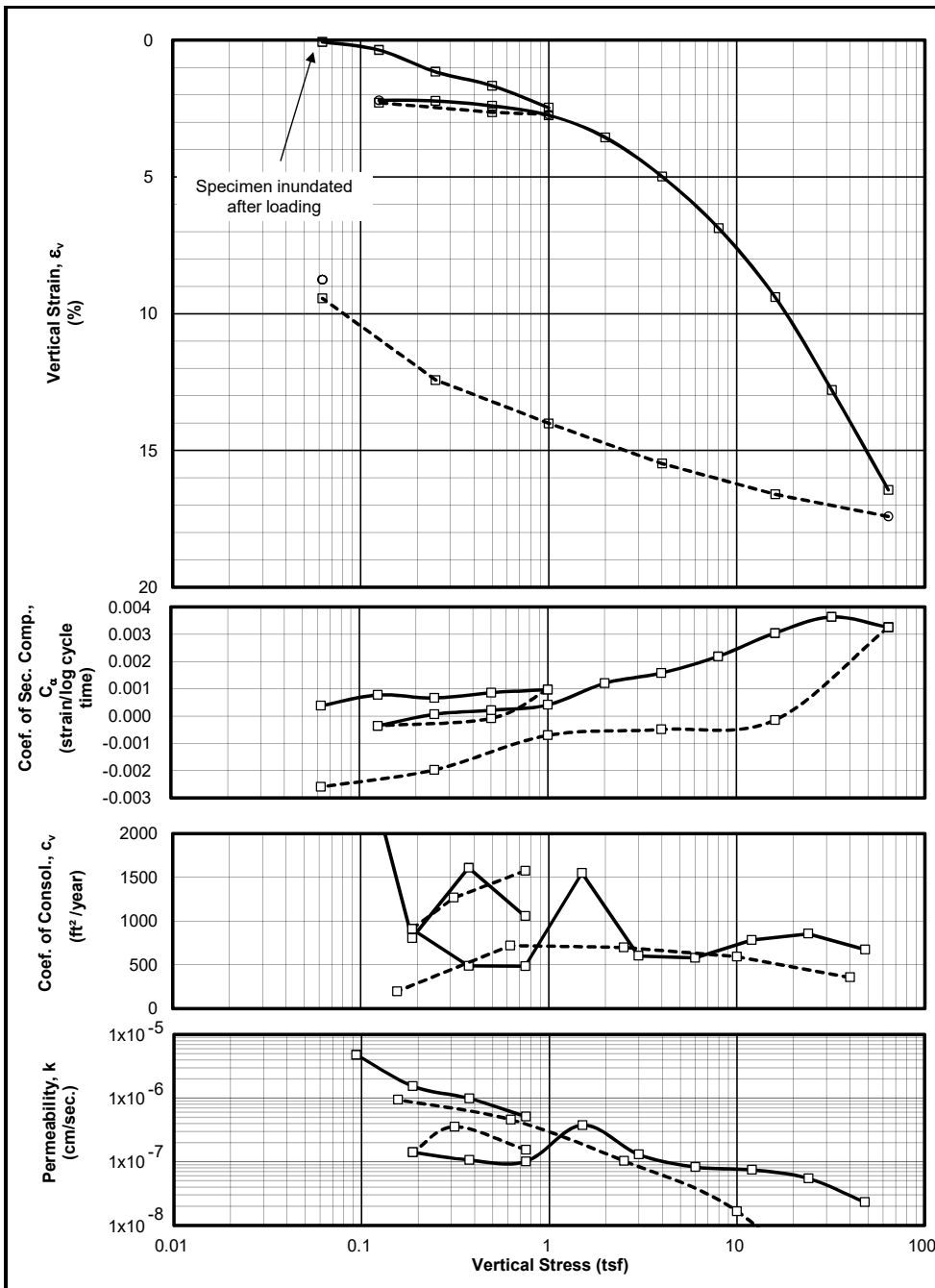


Test by: BB
 Checked by: GET

GeoDesign Inc.	Project No. 0518-023
TerraSense, LLC	Project No. 8110-17009

Sendero Verde Borings

**CONSOLIDATED UNDRAINED
 TRIAXIAL COMPRESSION**
 with Pore Pressure Measurements
 Boring: B-10 Sample: U-1 Depth: 38.05 ft



SAMPLE INFORMATION

Boring: B-4
 Sample: U-1C
 Depth: 38.50 feet
 Elevation:
 Type: 3-inch thin wall tube
 Description: CL-ML, grayish brown silty clay with sand; varved

 LL = 26, PL = 20, PI = 6

SPECIMEN INFORMATION

(NOTE: Initial and final states refer to beginning and end of test)

Initial height: 0.61 inch
 Diameter: 2.50 inch

Initial water content: 30.1 %
 Initial total unit weight: 121.3 pcf
 Initial dry unit weight: 93.2 pcf
 Initial void ratio: 0.882
 Initial degree of saturation: 96 %

Final water content: 28.5 %
 Final total unit weight: 125.2 pcf
 Final dry unit weight: 97.4 pcf
 Final void ratio: 0.801
 Final degree of saturation: 100 % (assumed specific gravity = 2.81)

TEST SUMMARY

Construction Method: Casagrande (Log)
 Estimated preconsolidation stress (tsf): 6.1 (Range: 5.4 to 6.9)
 Estimated in situ effective overburden stress (tsf):
 Compression Ratio (strain per log cycle stress): 0.121
 Compression Index (void ratio per log cycle stress): 0.228
 Swell Ratio (strain per log cycle stress): 0.006
 Swell Index (void ratio per log cycle stress): 0.011
 Recompression Ratio (strain per log cycle stress): 0.005
 Recompression Index (void ratio per log cycle stress): 0.009
 Remarks:

LEGEND: □ End of primary ○ End of Stage — Loading - - - - - Unloading

Test Date: 8/22/17 Tested By: CMJ/FN Checked By: GET

GeoDesign Inc. Project No. 0518-023	Sendero Verde Borings	ONE DIMENSIONAL CONSOLIDATION TEST Boring: B-4 Depth: 38.50 feet
TerraSense, LLC	Project No. 8110-17009	August 2017

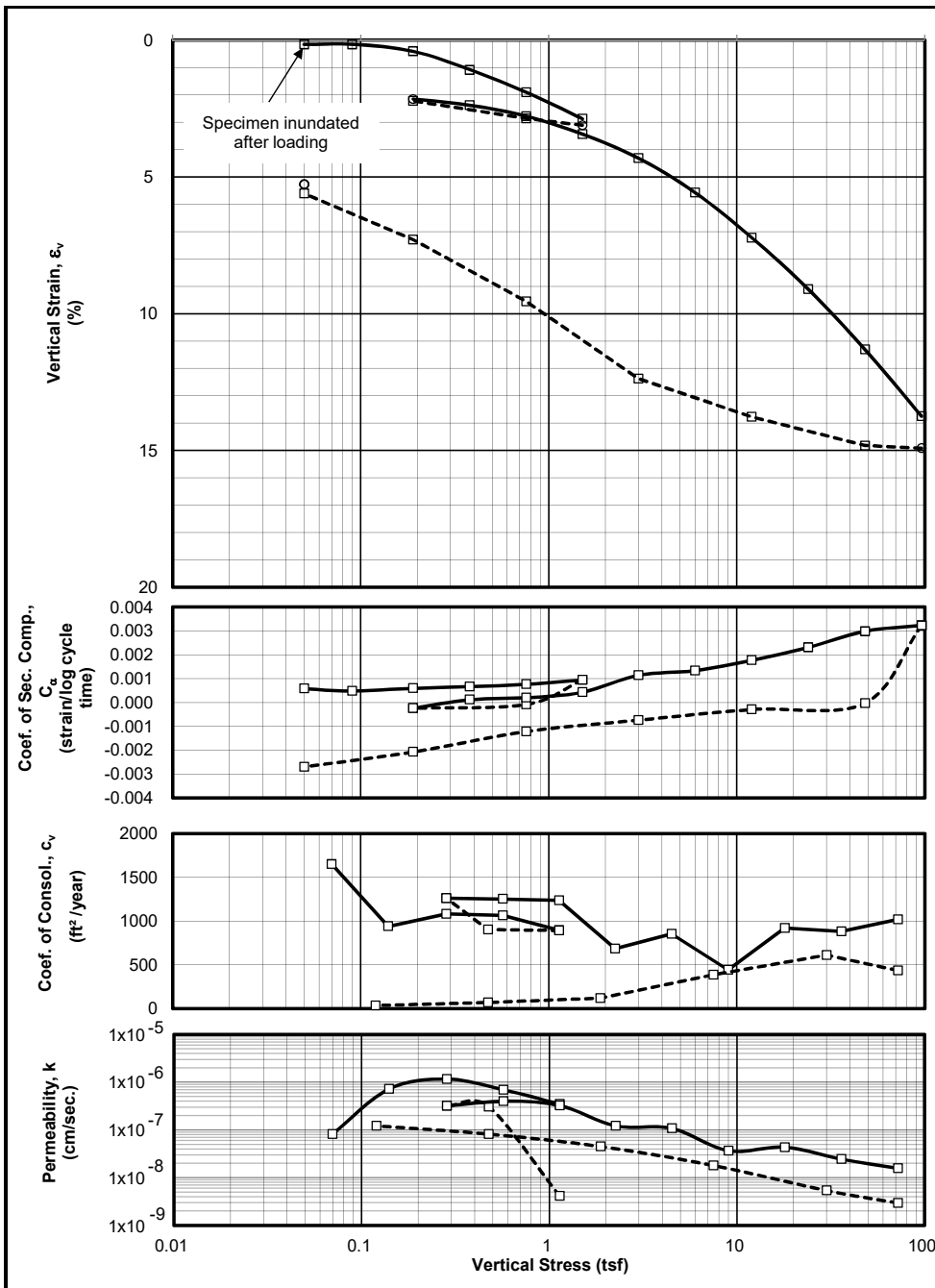
PROJECT:	Sendero Verde Borings				
PROJECT NO.:	8110-17009	Initial height:	0.608 inch	Final height:	0.582 inch
BORING:	B-4	Initial water content:	30.1 %	Final water content:	28.5 %
SAMPLE:	U-1C	Initial dry density:	93.2 pcf	Final dry density:	97.4 pcf
TEST:	C17187	Initial total density:	121.3 pcf	Final total density:	125.2 pcf
DEPTH, feet:	38.5	Initial saturation:	96 %	Final saturation:	100 %
BY:	CMJ/FN	Initial void ratio:	0.882	Final void ratio:	0.801
TEST DATE:	8/22/2017			Final strain:	4.3 %

EQUIPMENT: SPECIMEN DESCRIPTION: CL-ML, grayish brown silty clay with sand; varved

Load Frame No.: 2
 Ring Diameter: 2.5 inch

G 2.81 LL 26 PL 20 PI 6

Load No.	Load (tsf)	d ₁₀₀ (inch)	t ₁₀₀ Strain (%)	t ₁₀₀ Void Ratio (-)	Final Strain (%)	Final Void Ratio (-)	c _v (ft ² /year)	C _α (strain/logt)	Constrained Modulus (tsf)	Permeability (cm/sec)
1	0.063	0.0004	0.066	0.880	-0.033	0.882	2212.14	0.0004	94.97	7.03E-07
2	0.125	0.0022	0.367	0.875	0.729	0.868	3297.13	0.0008	20.72	4.80E-06
3	0.250	0.0071	1.164	0.860	1.383	0.856	802.33	0.0007	15.69	1.54E-06
4	0.500	0.0102	1.673	0.850	1.936	0.845	1607.27	0.0009	49.14	9.87E-07
5	1.00	0.0151	2.477	0.835	2.724	0.830	1054.78	0.0010	62.17	5.12E-07
6	0.500	0.0160	2.640	0.832	2.624	0.832	1572.64	-0.0001	306.70	1.55E-07
7	0.125	0.0139	2.291	0.839	2.209	0.840	1265.43	-0.0004	107.60	3.55E-07
8	0.250	0.0135	2.227	0.840	2.244	0.839	907.51	0.0001	194.37	1.41E-07
9	0.500	0.0146	2.408	0.836	2.457	0.835	486.69	0.0002	138.28	1.06E-07
10	1.00	0.0167	2.753	0.830	2.852	0.828	483.42	0.0004	144.79	1.01E-07
11	2.00	0.0216	3.561	0.815	3.890	0.808	1547.23	0.0012	123.82	3.77E-07
12	4.00	0.0303	4.990	0.788	5.418	0.780	601.12	0.0016	139.92	1.30E-07
13	8.00	0.0418	6.880	0.752	7.588	0.739	578.29	0.0022	211.63	8.24E-08
14	16.0	0.0571	9.396	0.705	10.120	0.691	783.32	0.0030	318.05	7.43E-08
15	32.0	0.0777	12.790	0.641	13.695	0.624	853.90	0.0036	471.40	5.46E-08
16	64.0	0.0999	16.437	0.572	17.407	0.554	672.93	0.0033	877.46	2.31E-08
17	16.0	0.1009	16.598	0.569	16.565	0.570	355.05	-0.0001	29716.37	3.60E-10
18	4.00	0.0941	15.476	0.590	15.345	0.593	591.43	-0.0005	1069.72	1.67E-08
19	1.00	0.0851	14.009	0.618	13.878	0.621	696.94	-0.0007	204.46	1.03E-07
20	0.250	0.0755	12.427	0.648	11.818	0.659	718.02	-0.0020	47.39	4.57E-07
21	0.063	0.0574	9.446	0.704	8.755	0.717	196.37	-0.0026	6.29	9.42E-07



SAMPLE INFORMATION

Boring: B-5
 Sample: U-2B
 Depth: 53.05 feet
 Elevation:
 Type: 3-inch thin wall tube
 Description: ML, reddish brown silt; varved

 LL = 27, PL = 22, PI = 5

SPECIMEN INFORMATION

(NOTE: Initial and final states refer to beginning and end of test)

Initial height: 0.61 inch
 Diameter: 2.50 inch

Initial water content: 27.0 %
 Initial total unit weight: 124.7 pcf
 Initial dry unit weight: 98.2 pcf
 Initial void ratio: 0.767
 Initial degree of saturation: 98 %

Final water content: 26.4 %
 Final total unit weight: 126.5 pcf
 Final dry unit weight: 100.1 pcf
 Final void ratio: 0.734
 Final degree of saturation: 100 % (assumed specific gravity = 2.78)

TEST SUMMARY

Construction Method: Casagrande (Log)
 Estimated preconsolidation stress (tsf): 8.0 (Range: 6.4 to 9.0)
 Estimated in situ effective overburden stress (tsf):
 Compression Ratio (strain per log cycle stress): 0.081
 Compression Index (void ratio per log cycle stress): 0.143
 Swell Ratio (strain per log cycle stress): 0.011
 Swell Index (void ratio per log cycle stress): 0.019
 Recompression Ratio (strain per log cycle stress): 0.013
 Recompression Index (void ratio per log cycle stress): 0.023
 Remarks:

LEGEND: □ End of primary ○ End of Stage — Loading - - - - - Unloading

Test Date: 8/22/17 Tested By: CMJ Checked By: GET

GeoDesign Inc. Project No. 0518-023	Sendero Verde Borings	ONE DIMENSIONAL CONSOLIDATION TEST Boring: B-5 Depth: 53.05 feet
TerraSense, LLC	Project No. 8110-17009	August 2017

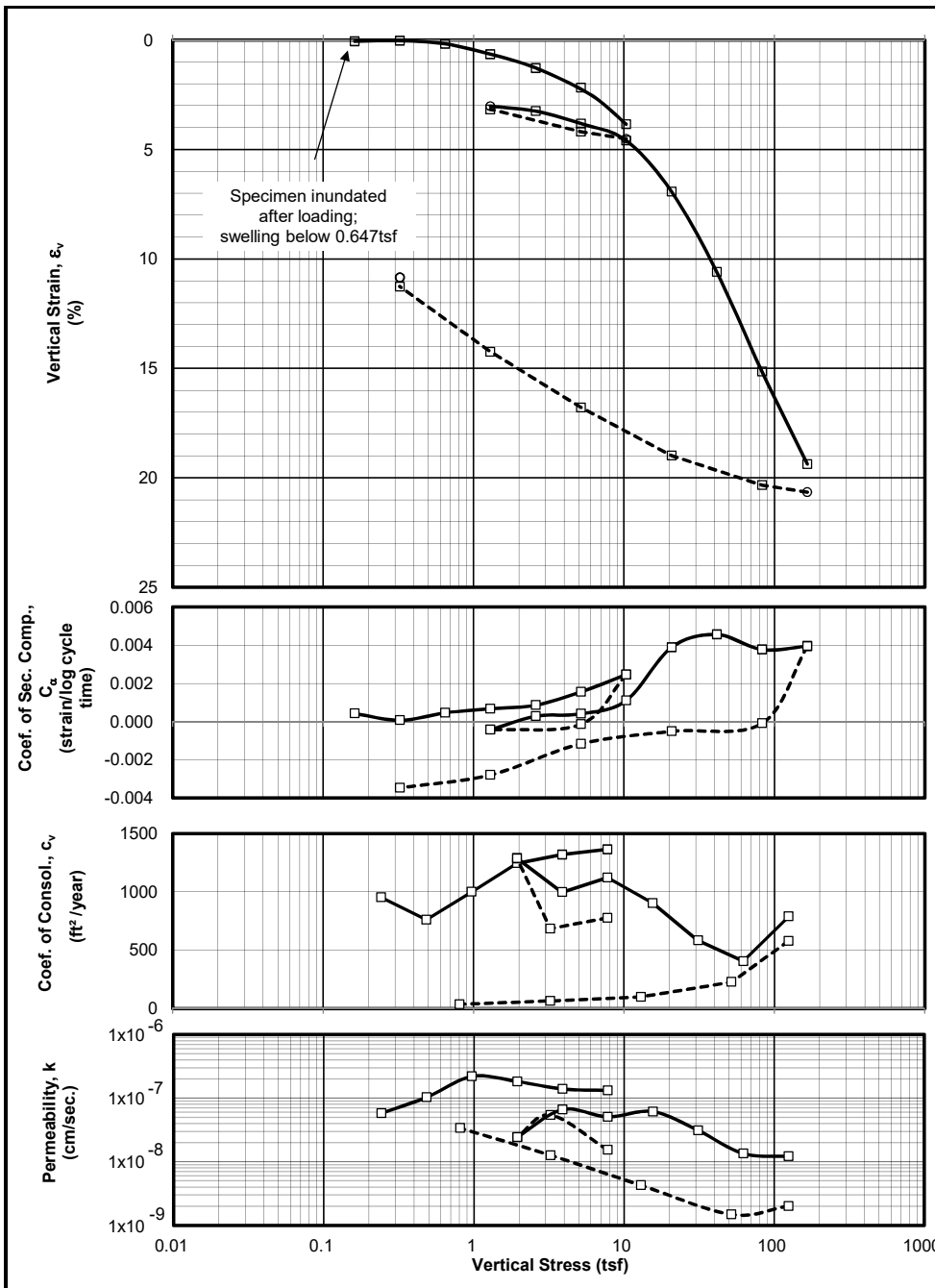
PROJECT:	Sendero Verde Borings				
PROJECT NO.:	8110-17009	Initial height:	0.607 inch	Final height:	0.595 inch
BORING:	B-5	Initial water content:	27.0 %	Final water content:	26.4 %
SAMPLE:	U-2B	Initial dry density:	98.2 pcf	Final dry density:	100.1 pcf
TEST:	C17188	Initial total density:	124.7 pcf	Final total density:	126.5 pcf
DEPTH, feet:	53.05	Initial saturation:	98 %	Final saturation:	100 %
BY:	CMJ	Initial void ratio:	0.767	Final void ratio:	0.734
TEST DATE:	8/22/2017			Final strain:	1.9 %

EQUIPMENT: SPECIMEN DESCRIPTION: ML, reddish brown silt; varved

Load Frame No.: 2
 Ring Diameter: 2.5 inch

G LL PL PI
 2.78 27 22 5

Load No.	Load (tsf)	d ₁₀₀ (inch)	t ₁₀₀ Strain (%)	t ₁₀₀ Void Ratio (-)	Final Strain (%)	Final Void Ratio (-)	c _v (ft ² /year)	C _α (strain/logt)	Constrained Modulus (tsf)	Permeability (cm/sec)
1	0.050	0.0010	0.165	0.764	0.247	0.763	27.29	0.0006	30.33	2.71E-08
2	0.090	0.0010	0.158	0.764	0.340	0.761	1650.05	0.0005	606.60	8.21E-08
3	0.190	0.0025	0.412	0.760	0.544	0.757	938.72	0.0006	39.39	7.19E-07
4	0.380	0.0066	1.088	0.748	1.269	0.745	1080.73	0.0007	28.11	1.16E-06
5	0.760	0.0116	1.911	0.733	2.092	0.730	1063.92	0.0008	46.19	6.95E-07
6	1.51	0.0175	2.880	0.716	3.111	0.712	893.42	0.0009	77.37	3.48E-07
7	0.760	0.0174	2.868	0.716	2.803	0.718	891.21	-0.0001	6499.29	4.14E-09
8	0.190	0.0135	2.225	0.728	2.159	0.729	902.14	-0.0002	88.60	3.07E-07
9	0.380	0.0145	2.384	0.725	2.417	0.724	1261.01	0.0001	119.32	3.19E-07
10	0.760	0.0169	2.786	0.718	2.852	0.717	1251.08	0.0002	94.60	3.99E-07
11	1.51	0.0209	3.440	0.706	3.556	0.704	1235.14	0.0004	114.60	3.25E-07
12	3.00	0.0262	4.319	0.691	4.698	0.684	683.55	0.0011	169.57	1.22E-07
13	6.00	0.0338	5.574	0.669	5.903	0.663	852.28	0.0013	239.13	1.08E-07
14	12.0	0.0438	7.222	0.639	7.585	0.633	441.87	0.0018	363.96	3.66E-08
15	24.0	0.0552	9.103	0.606	9.713	0.595	918.47	0.0023	637.97	4.34E-08
16	48.0	0.0686	11.303	0.567	12.210	0.551	881.87	0.0030	1091.09	2.44E-08
17	96.0	0.0834	13.747	0.524	14.917	0.503	1017.97	0.0032	1963.97	1.56E-08
18	48.0	0.0899	14.820	0.505	14.820	0.505	435.63	0.0000	4472.63	2.94E-09
19	12.0	0.0835	13.768	0.524	13.669	0.525	608.49	-0.0003	3422.82	5.36E-09
20	3.00	0.0751	12.374	0.548	12.192	0.552	383.66	-0.0007	645.32	1.79E-08
21	0.760	0.0580	9.558	0.598	9.245	0.604	118.23	-0.0012	79.55	4.48E-08
22	0.190	0.0443	7.296	0.638	7.098	0.642	68.24	-0.0021	25.20	8.17E-08
23	0.050	0.0341	5.615	0.668	5.268	0.674	33.50	-0.0027	8.33	1.21E-07



SAMPLE INFORMATION

Boring: B-10
 Sample: U-2B
 Depth: 67.95 feet
 Elevation:
 Type: 3-inch thin wall tube
 Description: CL, reddish brown lean clay; varved
 LL = 34, PL = 18, PI = 16

SPECIMEN INFORMATION

(NOTE: Initial and final states refer to beginning and end of test)

Initial height: 0.62 inch
 Diameter: 2.50 inch

Initial water content: 33.8 %
 Initial total unit weight: 118.2 pcf
 Initial dry unit weight: 88.4 pcf
 Initial void ratio: 1.027
 Initial degree of saturation: 94 %

Final water content: 31.2 %
 Final total unit weight: 124.2 pcf
 Final dry unit weight: 94.6 pcf
 Final void ratio: 0.893
 Final degree of saturation: 100 % (assumed specific gravity = 2.87)

TEST SUMMARY

Construction Method: Casagrande (Log)
 Estimated preconsolidation stress (tsf): 18.9 (Range: 13.0 to 19.3)
 Estimated in situ effective overburden stress (tsf):
 Compression Ratio (strain per log cycle stress): 0.151
 Compression Index (void ratio per log cycle stress): 0.306
 Swell Ratio (strain per log cycle stress): 0.017
 Swell Index (void ratio per log cycle stress): 0.034
 Recompression Ratio (strain per log cycle stress): 0.016
 Recompression Index (void ratio per log cycle stress): 0.032
 Remarks:

LEGEND: □ End of primary ○ End of Stage — Loading - - - - - Unloading

Test Date: 8/23/17 Tested By: CMJ/FN Checked By: GET

GeoDesign Inc. Project No. 0518-023	Sendero Verde Borings	ONE DIMENSIONAL CONSOLIDATION TEST Boring: B-10 Depth: 67.95 feet
TerraSense, LLC	Project No. 8110-17009	August 2017

PROJECT:	Sendero Verde Borings				
PROJECT NO.:	8110-17009	Initial height:	0.618 inch	Final height:	0.577 inch
BORING:	B-10	Initial water content:	33.8 %	Final water content:	31.2 %
SAMPLE:	U-2B	Initial dry density:	88.4 pcf	Final dry density:	94.6 pcf
TEST:	C17189	Initial total density:	118.2 pcf	Final total density:	124.2 pcf
DEPTH, feet:	67.95	Initial saturation:	94 %	Final saturation:	100 %
BY:	CMJ/FN	Initial void ratio:	1.027	Final void ratio:	0.893
TEST DATE:	8/23/2017			Final strain:	6.6 %

EQUIPMENT: SPECIMEN DESCRIPTION: CL, reddish brown lean clay; varved

Load Frame No.: 4
 Ring Diameter: 2.5 inch

G 2.87 LL 34 PL 18 PI 16

Load No.	Load (tsf)	d ₁₀₀ (inch)	t ₁₀₀ Strain (%)	t ₁₀₀ Void Ratio (-)	Final Strain (%)	Final Void Ratio (-)	c _v (ft ² /year)	C _α (strain/logt)	Constrained Modulus (tsf)	Permeability (cm/sec)
1	0.162	0.0004	0.065	1.026	0.097	1.025	581.45	0.0004	250.29	7.01E-08
2	0.323	0.0002	0.032	1.026	0.000	1.027	953.55	0.0001	497.49	5.78E-08
3	0.647	0.0011	0.178	1.023	0.324	1.020	761.61	0.0005	222.48	1.03E-07
4	1.29	0.0040	0.647	1.014	0.890	1.009	999.21	0.0007	137.66	2.19E-07
5	2.59	0.0079	1.278	1.001	1.521	0.996	1243.98	0.0009	205.05	1.83E-07
6	5.17	0.0135	2.184	0.983	2.589	0.975	1318.56	0.0016	285.49	1.39E-07
7	10.4	0.0238	3.851	0.949	4.515	0.936	1364.08	0.0025	310.56	1.33E-07
8	5.17	0.0259	4.191	0.942	4.159	0.943	776.47	-0.0001	1523.22	1.54E-08
9	1.29	0.0196	3.172	0.963	3.026	0.966	685.23	-0.0004	380.71	5.43E-08
10	2.59	0.0201	3.252	0.961	3.317	0.960	1288.69	0.0003	1599.38	2.43E-08
11	5.17	0.0236	3.819	0.950	3.916	0.948	996.39	0.0004	456.79	6.58E-08
12	10.4	0.0284	4.595	0.934	4.887	0.928	1121.97	0.0011	666.41	5.08E-08
13	20.7	0.0428	6.926	0.887	7.880	0.867	903.50	0.0039	444.19	6.14E-08
14	41.4	0.0655	10.595	0.812	11.776	0.788	582.68	0.0046	563.90	3.12E-08
15	82.8	0.0936	15.148	0.720	16.313	0.696	405.32	0.0038	909.05	1.35E-08
16	165.6	0.1197	19.370	0.634	20.648	0.608	788.43	0.0039	1961.57	1.21E-08
17	82.8	0.1256	20.325	0.615	20.292	0.616	578.99	-0.0001	8675.04	2.01E-09
18	20.7	0.1173	18.982	0.642	18.868	0.645	226.81	-0.0005	4622.34	1.48E-09
19	5.17	0.1037	16.781	0.687	16.490	0.693	99.86	-0.0012	705.52	4.27E-09
20	1.29	0.0880	14.240	0.738	13.933	0.745	64.08	-0.0028	152.77	1.27E-08
21	0.323	0.0696	11.263	0.799	10.842	0.807	36.45	-0.0035	32.58	3.38E-08



GEOTECHNICAL LABORATORY TESTING RESULTS

CLIENT: GeoDesign, Inc.
 60 Park Place, Suite 302
 Newark, NJ 07102

PROJECT: Sendero Verde
 Manhattan, NY

CTL # 768029 **DATE:** September 14, 2017
CTB # 175197 **PAGE:** 1 of 1

ATTN: Mr. Ansuman H. Raval, P.E.

CHECKED BY: Eduardo M. Freire, P.E.
TITLE: Geotechnical Laboratory Manager

SAMPLES RECEIVED: September 7, 2017

SAMPLES TESTED: 9/7/17 - 9/13/17

LAB TECHNICIAN(S): J. Veach, D. Nuhn

Test Boring No.	Sample No.	Depth (ft)	Water Content (%) (ASTM D2216)	Atterberg Limits (ASTM D4318)			Particle Size Analysis (Sieve Only)* (ASTM D422)	%Passing #200 Sieve (ASTM D1140)	Organic Content (%) (ASTM D2974)	Sulfate (ppm (mg/kg)) (ASTM D516)	Chloride (ppm (mg/kg)) (ASTM D512B)	pH of Soil (ASTM G51)	Consolidation* (ASTM D2435)	UU Triaxial* (ASTM D2850)	CU Triaxial (ASTM D4767)	Soil Perm. Class Rating (NJAC 7:9A-6.3)						
				Liquid Limit (LL)	Plastic Limit (PL)	Plasticity Index (PI)										A	B					
B-1	S-4	15-17				**																
B-2	S-5	20-22	25.1				PSA-1															
B-4	S-4	15-17																				
	S-7	30-32	31.5				PSA-2															
B-5	S-7	30-32																				
B-6	S-5	20-22																				
B-8	S-5	20-22	27.5				PSA-3															
	S-11	50-52	30.1				PSA-4															
B-10	S-4	15-17	28.4				PSA-5															
B-11	S-6	25-27	24.6				PSA-6															
	S-16	75-77	31.9	Non-Plastic																		
Billing Total:			6	1		6	3															

Comments/Remarks: *See attached Plates

**Unuseble sample for testing Large piece of gravel and no fines.

Particle Size Distribution Report



% Cobbles	% Gravel		% Sand			% Fines	
	Coarse	Fine	Coarse	Medium	Fine	Silt	Clay
0.0	0.0	3.2	1.5	57.0	32.4	5.9	

SIEVE SIZE	PERCENT FINER	SPEC.* PERCENT	PASS? (X=NO)
.75	100.0		
.375	97.2		
#4	96.8		
#8	95.9		
#16	92.6		
#30	65.3		
#50	15.1		
#100	8.3		
#200	5.9		

Material Description

Brown poorly graded SAND with silt\clay

Atterberg Limits

LL= PL= PI=

Coefficients

D₈₅= 0.8789 D₆₀= 0.5574 D₅₀= 0.4907
D₃₀= 0.3818 D₁₅= 0.2967 D₁₀= 0.1874
C_u= 2.97 C_c= 1.40

Classification

USCS= SP-SM\SC

Remarks

Water Content (WC): 25.1%

* (no specification provided)

Source of Sample: B-2
Sample Number: S-5

Depth: 20'-22'

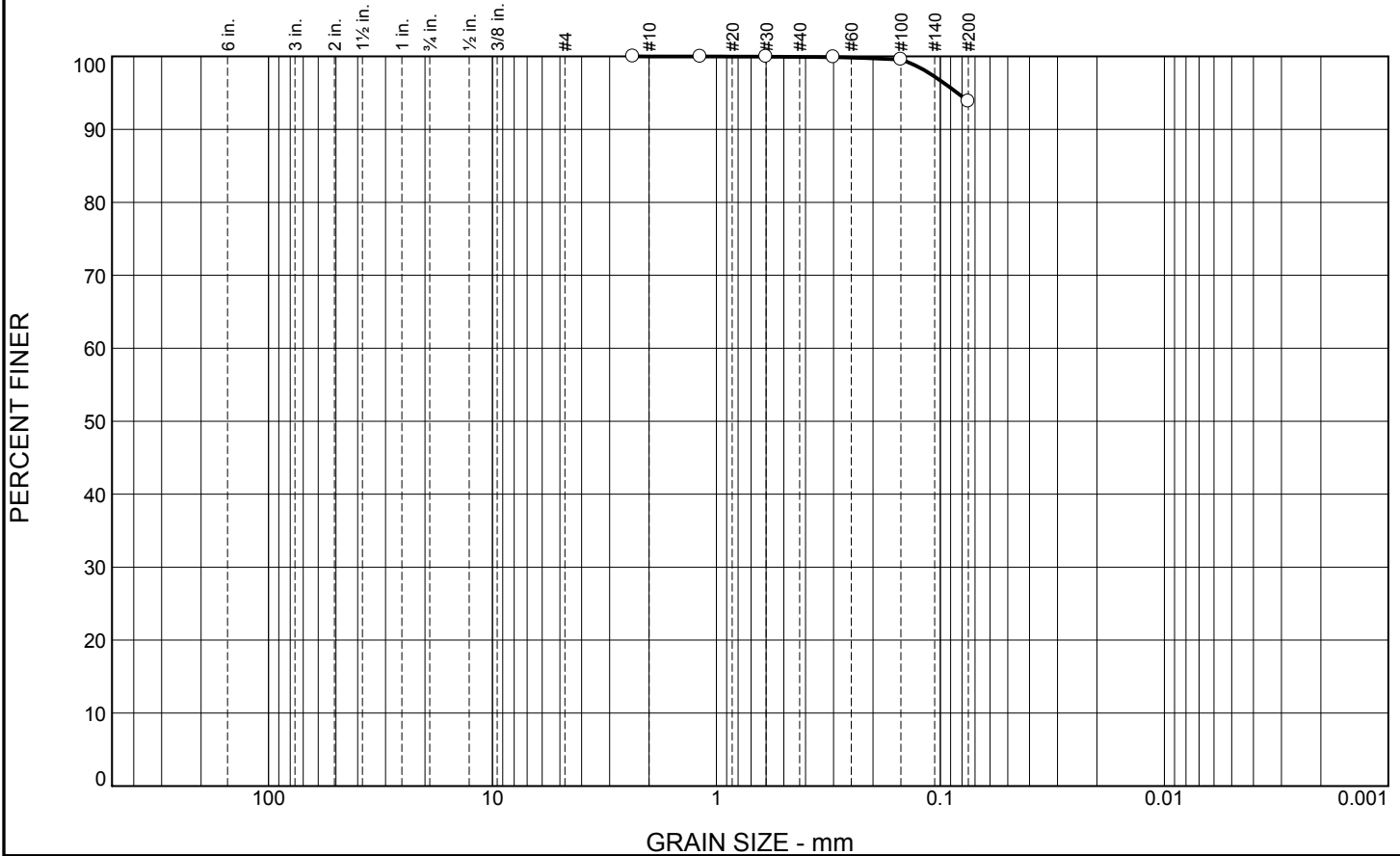
Date: 9/13/17



Client: GeoDesign, Inc.
Project: Sendero Verde
Manhattan, NY
Project No: 768029

Plate PSA-1

Particle Size Distribution Report



% Cobbles	% Gravel		% Sand			% Fines	
	Coarse	Fine	Coarse	Medium	Fine	Silt	Clay
0.0	0.0	0.0	0.0	0.1	6.1	93.8	

SIEVE SIZE	PERCENT FINER	SPEC.* PERCENT	PASS? (X=NO)
#8	100.0		
#16	100.0		
#30	100.0		
#50	99.9		
#100	99.6		
#200	93.8		

Material Description

Brown SILT\CLAY

Atterberg Limits

LL= PL= PI=

Coefficients

D₈₅= D₆₀= D₅₀=
D₃₀= D₁₅= D₁₀=
C_u= C_c=

Classification

USCS= CL:H\ML:H

Remarks

WC: 31.5%

* (no specification provided)

Source of Sample: B-4
Sample Number: S-7

Depth: 30'-32'

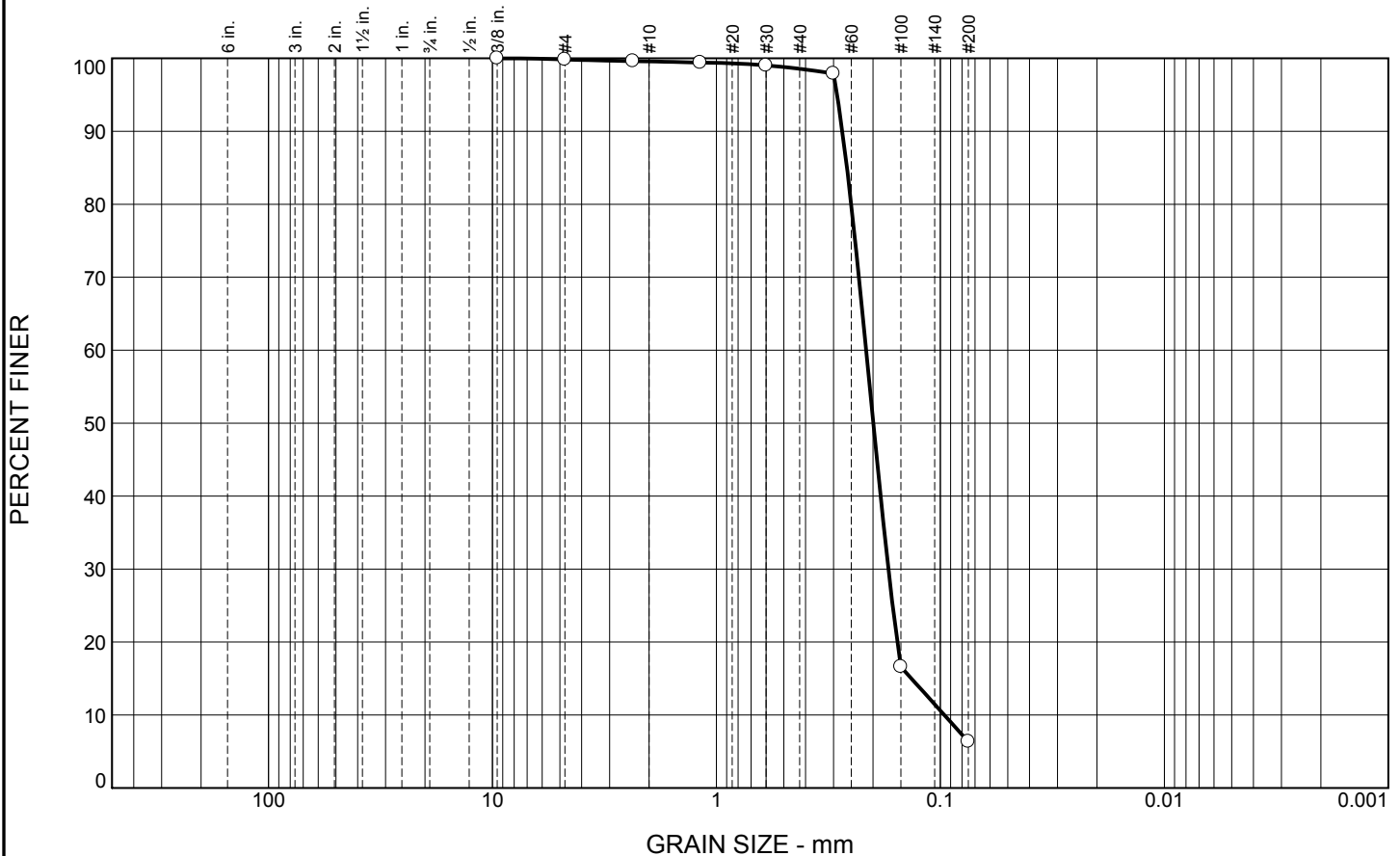
Date: 9/13/17



Client: GeoDesign, Inc.
Project: Sendero Verde
Manhattan, NY
Project No: 768029

Plate PSA-2

Particle Size Distribution Report



% Cobbles	% Gravel		% Sand			% Fines	
	Coarse	Fine	Coarse	Medium	Fine	Silt	Clay
0.0	0.0	0.2	0.2	1.0	92.3	6.3	

SIEVE SIZE	PERCENT FINER	SPEC.* PERCENT	PASS? (X=NO)
.375	100.0		
#4	99.8		
#8	99.6		
#16	99.4		
#30	99.0		
#50	97.9		
#100	16.6		
#200	6.3		

Material Description

Brown poorly graded SAND with silt\clay

Atterberg Limits

LL= PL= PI=

Coefficients

D₈₅= 0.2612 D₆₀= 0.2145 D₅₀= 0.1993
D₃₀= 0.1707 D₁₅= 0.1347 D₁₀= 0.0960
C_u= 2.23 C_c= 1.41

Classification

USCS= SP-SM\SC

Remarks

WC: 27.5%

* (no specification provided)

Source of Sample: B-8
Sample Number: S-5

Depth: 20'-22'

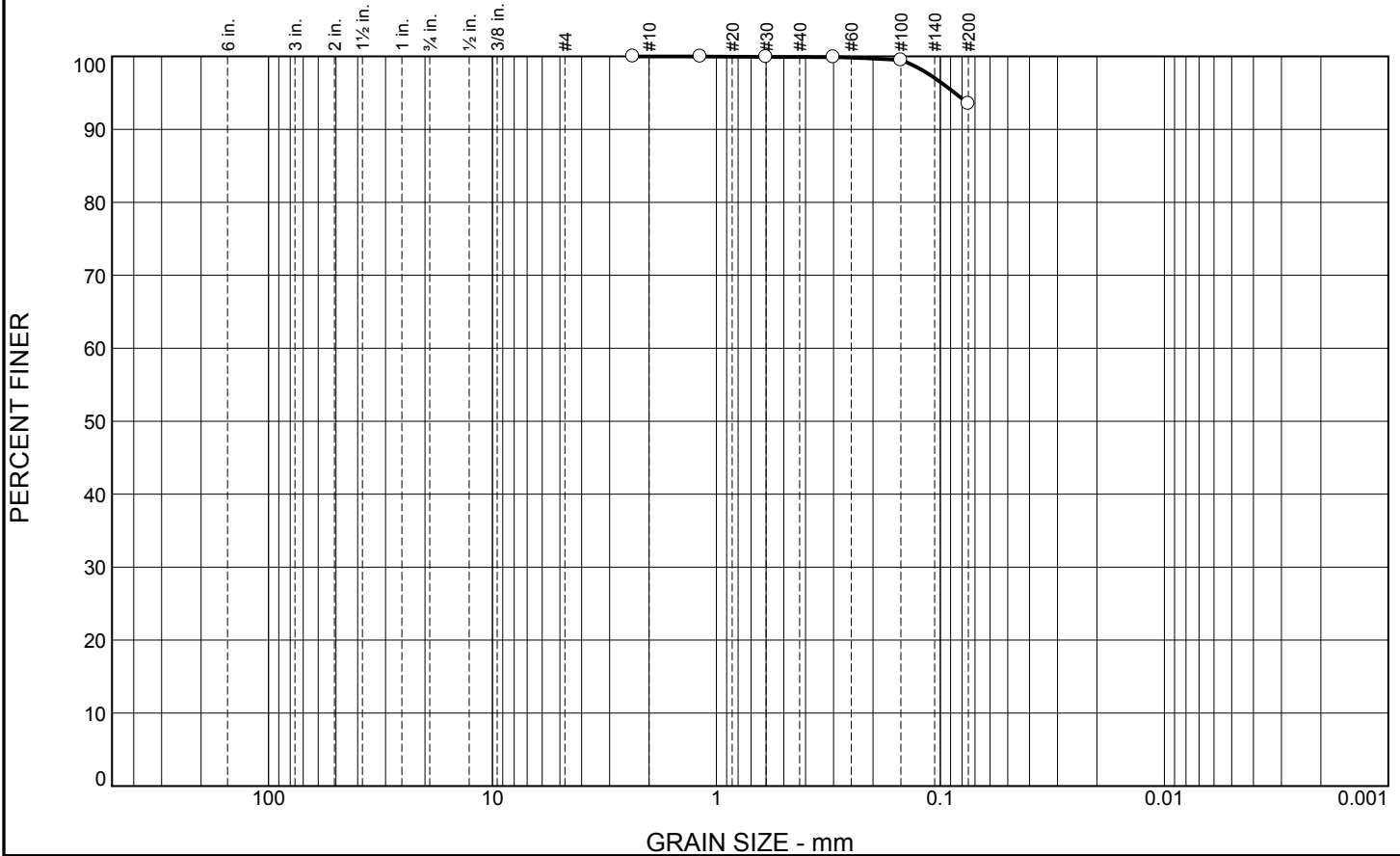
Date: 9/13/17



Client: GeoDesign, Inc.
Project: Sendero Verde
Manhattan, NY
Project No: 768029

Plate PSA-3

Particle Size Distribution Report



% Cobbles	% Gravel		% Sand			% Fines	
	Coarse	Fine	Coarse	Medium	Fine	Silt	Clay
0.0	0.0	0.0	0.0	0.1	6.4	93.5	

SIEVE SIZE	PERCENT FINER	SPEC.* PERCENT	PASS? (X=NO)
#8	100.0		
#16	100.0		
#30	99.9		
#50	99.9		
#100	99.5		
#200	93.5		

Material Description

Brown SILT\CLAY

Atterberg Limits

LL= PL= PI=

Coefficients

D₈₅= D₆₀= D₅₀=
D₃₀= D₁₅= D₁₀=
C_u= C_c=

Classification

USCS= CL:H\ML:H

Remarks

WC: 30.1%

* (no specification provided)

Source of Sample: B-8
Sample Number: S-11

Depth: 50'-52'

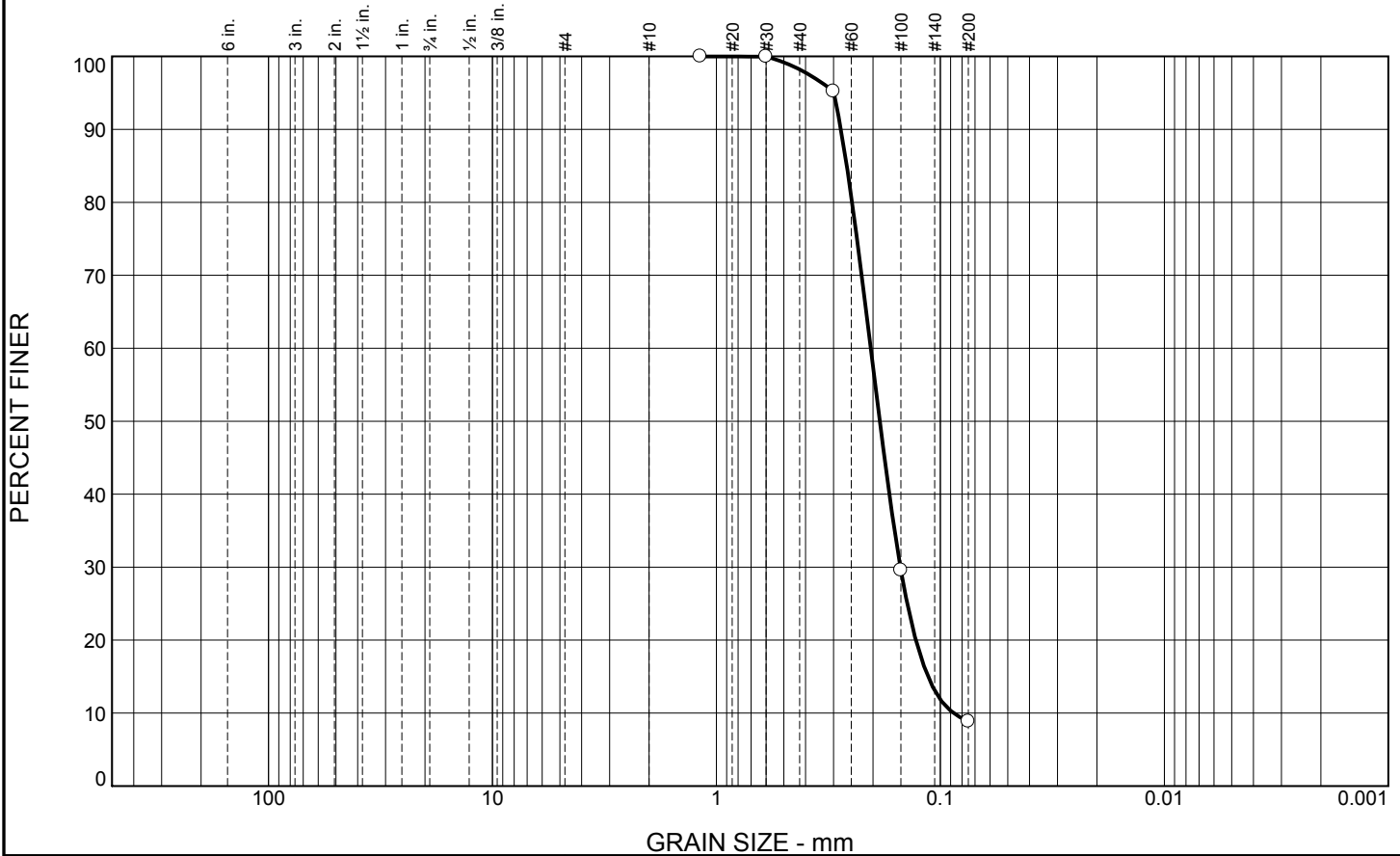
Date: 9/13/17



Client: GeoDesign, Inc.
Project: Sendero Verde
Manhattan, NY
Project No: 768029

Plate PSA-4

Particle Size Distribution Report



% Cobbles	% Gravel		% Sand			% Fines	
	Coarse	Fine	Coarse	Medium	Fine	Silt	Clay
0.0	0.0	0.0	0.0	1.8	89.4	8.8	

SIEVE SIZE	PERCENT FINER	SPEC.* PERCENT	PASS? (X=NO)
#16	100.0		
#30	100.0		
#50	95.2		
#100	29.6		
#200	8.8		

Material Description
Brown poorly graded SAND with silt\clay

Atterberg Limits
LL= PL= PI=

Coefficients
D₈₅= 0.2617 D₆₀= 0.2046 D₅₀= 0.1865
D₃₀= 0.1508 D₁₅= 0.1136 D₁₀= 0.0874
C_u= 2.34 C_c= 1.27

Classification
USCS= SP-SM\SC

Remarks
WC: 28.4%

* (no specification provided)

Source of Sample: B-10
Sample Number: S-4

Depth: 15'-17'

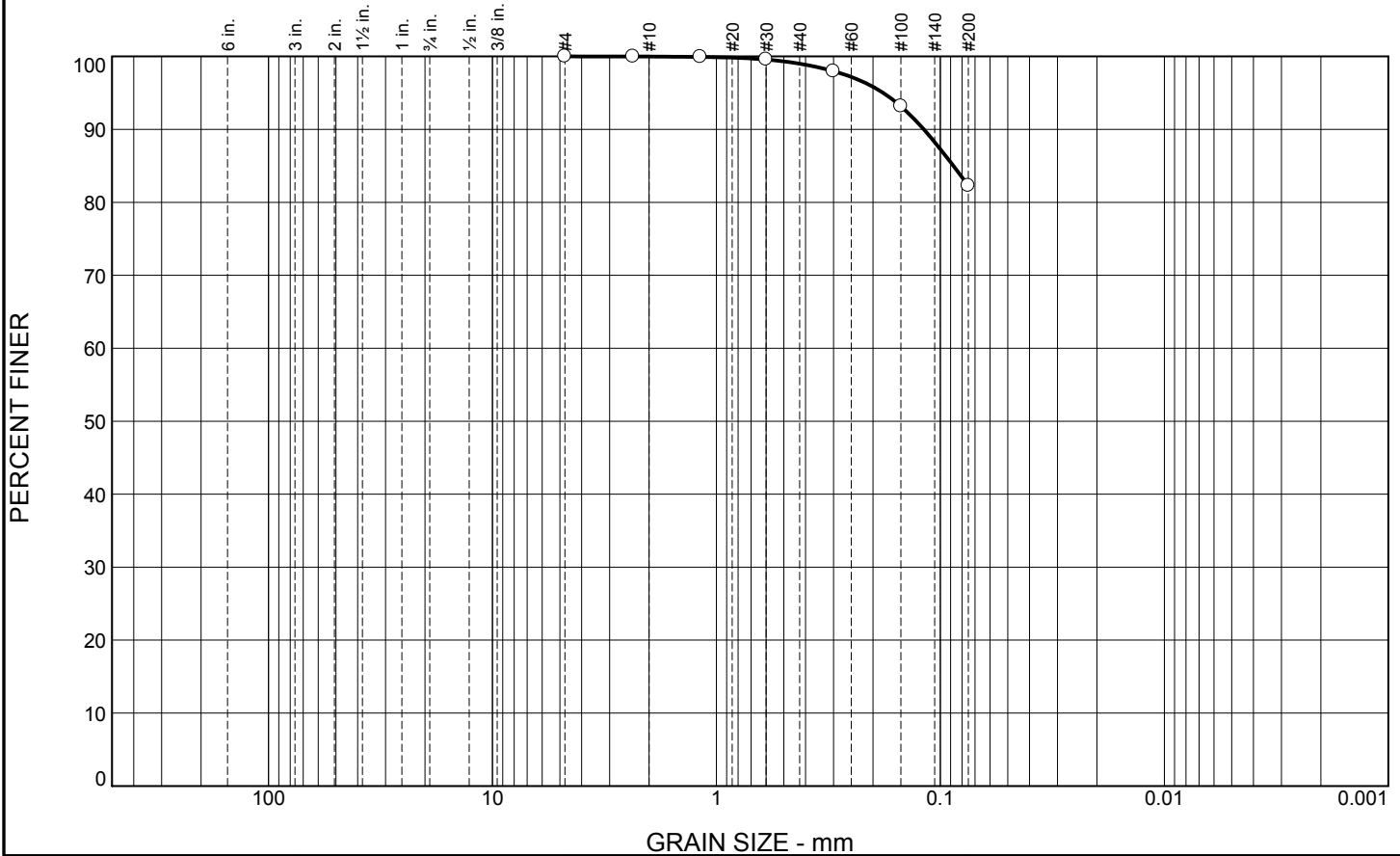
Date: 9/13/17



Client: GeoDesign, Inc.
Project: Sendero Verde
Manhattan, NY
Project No: 768029

Plate PSA-5

Particle Size Distribution Report



% Cobbles	% Gravel		% Sand			% Fines	
	Coarse	Fine	Coarse	Medium	Fine	Silt	Clay
0.0	0.0	0.0	0.0	1.0	16.7	82.3	

SIEVE SIZE	PERCENT FINER	SPEC.* PERCENT	PASS? (X=NO)
#4	100.0		
#8	100.0		
#16	99.9		
#30	99.6		
#50	98.0		
#100	93.2		
#200	82.3		

Material Description

Brown SILT\CLAY with sand

Atterberg Limits

LL= PL= PI=

Coefficients

D₈₅= 0.0875 D₆₀= D₅₀=
D₃₀= D₁₅= D₁₀=
C_u= C_c=

Classification

USCS= CL:H\ML:H

Remarks

WC: 24.6%

* (no specification provided)

Source of Sample: B-11
Sample Number: S-6

Depth: 25'-27'

Date: 9/13/17



Client: GeoDesign, Inc.
Project: Sendero Verde
Manhattan, NY
Project No: 768029

Plate PSA-6

APPENDIX C

IN-SITU SHEAR WAVE VELOCITY TESTING REPORT

**SHEAR WAVE VELOCITY TESTING
SENDERO VERDE
66 EAST 112TH STREET
MANHATTAN NEW YORK**

Prepared for:

GeoDesign Incorporated PC
241 West 30th Street, 5th Floor
New York, New York 10001

Prepared by:

Hager-Richter Geoscience, Inc.
846 Main Street
Fords, New Jersey 08863

File 17JCC51
August, 2017

Shear Wave Velocity Testing
Sendero Verde
66 East 112th Street
Manhattan, New York
File 17JCC51 Page i

TABLE OF CONTENTS

1.	Introduction.	1
2.	Equipment and Procedures.	2
3.	Results and Discussion.	4
4.	Limitations.	5

TABLES

1. pVs Test Results

FIGURES

1. General Site Location
2. Site Plan

1. INTRODUCTION

Hager-Richter Geoscience, Inc. (Hager-Richter) conducted surface shear wave velocity testing at 66 East 112th Street in Manhattan, New York in August, 2017 for GeoDesign Incorporated PC (GeoDesign). The geophysical testing was performed as part of a geotechnical investigation for the project site by GeoDesign.

The site is identified as Sendero Verde and is located at 66 East 112th Street in Manhattan. The general location of the site is shown in Figure 1. The site occupies the block bounded by East 111th and East 112th Streets between Madison and Park Avenues. An overgrown baseball field is located in the central portion of the site, and is surrounded by community gardens and commercial properties. GeoDesign required shear wave velocities for soils and bedrock as a function of depth to 100 feet to be used for seismic site class determination. The surface shear wave velocity testing was limited to the baseball field and surrounding sidewalks.

Draft boring logs provided by GeoDesign indicate that the soil stratigraphy consists of approximately 10-14 feet of fill, overlying sand, silt, and clay. Bedrock was encountered in several boreholes at depths ranging from 88 feet to more than 122 feet below ground surface.

The surface shear wave velocity testing was conducted using the passive shear wave seismic (pVs) method. Data were acquired along five test lines, identified as Seismic Lines 1 - 5, installed in areas free of surface obstructions. Figure 2 show the locations of the seismic testing lines and nearby boreholes installed by GeoDesign.

Alexis Martinez and Amanda Fabian of Hager-Richter conducted the seismic testing on August 8, 2017. The project was coordinated with Thomas G. Thomann, PhD, PE, of GeoDesign. Mr. Andrew Stauble, also of GeoDesign, was present during data acquisition. Original data and field notes will be retained in the Hager-Richter files for a minimum of three years.

2. EQUIPMENT AND PROCEDURES

2.1 Method

The passive shear wave seismic (pVs) method is a geophysical method to determine a vertical shear-wave velocity profile at a single location by analyzing a particular type of seismic wave recorded on a multichannel record. The name pVs is derived from p for passive and Vs for velocity of shear waves. The pVs method, also called the Refraction Microtremor method, or ReMi™, uses Rayleigh waves, a particular kind of wave first described by Lord Rayleigh in 1885. Such waves are dispersive (meaning that the velocity is a function of the wavelength), and the amplitude of such waves decreases with depth. The Rayleigh wave velocity depends primarily on the shear wave velocities and layering of the subsurface material.

Rayleigh waves are a significant part of the ambient subsurface noise at most, if not all, sites. There are many sources of such noise, including, but not limited to, wind, pedestrian and vehicular traffic, surface and subway trains, and construction activities. Although such noise can be troublesome for most seismic methods, it is the source of signals for the pVs method, and the higher the noise level, the better the results for this method.

Low frequency (4.5 Hz) geophones are installed 4 to 10 ft apart along a straight line and connected to a seismograph. The ambient noise is recorded for 30 seconds two or three times, and examined to be sure that noise of sufficiently low frequency is present. If the noise is sufficient, then 10 to 15 such records are acquired. If the noise spectra do not reach sufficiently low frequencies, then one walks or runs along the test line during data acquisition to add low frequency noise to the ambient noise. The surface waves used in the pVs method, considered noise in seismic refraction and reflection surveys, are enhanced during data acquisition and processing for the pVs method. The seismic data are analyzed using SeisOpt® ReMi™, a commercially licensed software package developed by Optim, Inc. located at the University of Nevada at Reno. Results are normally presented as 1-D plots or in tabular form showing shear wave velocity as a function of depth at the center of the seismic line.

It should be noted that the method produces a single velocity profile (Vs as a function of depth Z) at one location (namely, the center of the line) for each line. The software also calculates the average shear wave velocity using the following equation (taken from the International Building Code):

$$V_{avg} = \left(\sum_{i=1}^N d_i \right) / \sum_{i=1}^N d_i / V_i \quad \text{Eq 1}$$

where V_{avg} is average shear wave velocity
 d_i is thickness of the i^{th} layer
 V_i is the shear wave velocity of the i^{th} layer

Shear Wave Velocity Testing
Sendero Verde
66 East 112th Street
Manhattan, New York
File 17JCC51 Page 3

N is the number of layers

2.2 *Equipment*

We use a 48-channel digital seismograph (Geometrics Geode) coupled to as many as 48 geophones to acquire the pVs data. We used 4.5-Hz frequency vertical geophones for the subject shear wave velocity testing.

2.3 *Limitations of the Method*

As with all physical measurements, there is experimental error in the velocities that are determined using the passive shear wave velocity seismic method. For the pVs method, the accuracy of V_{avg} is stated by Optim, Inc. to be 5-15%.

The depth of investigation is a function of the noise spectrum, and long wave lengths (low frequencies) are required to determine velocity at large depths. Noise levels can be improved by a person running along the seismic spread during data acquisition.

2.4 *Site Specific*

The locations of the three test lines are shown in Figure 2. The pVs data were acquired using 47 geophones for Seismic Lines 1 and 2, 48 geophones for Seismic Line 3, and 41 geophones for Seismic Lines 4 and 5. The geophone spacing used for the five lines was 5 ft. Seismic Lines 1 and 2 were located in the ballfield, and Seismic Lines 3, 4 and 5 were located along the North West and East sidewalks, respectively.

The pVs method yields a single vertical velocity profile at the mid points of the test lines, shown in Figure 2. The seismic source for the pVs test was ambient noise and random hammer striking while acquiring the data to enhance the high frequency content of the seismic signal.

3. RESULTS AND DISCUSSION

The surface shear wave velocity testing was conducted along five seismic lines, designated as Seismic Lines 1 - 5. The seismic test line locations and center points for the velocity profiles are shown in Figure 2. Draft boring logs provided by GeoDesign indicate that the soil stratigraphy consists of approximately 10-14 feet of fill overlying sand, silt, and clay. Bedrock was encountered in several boreholes at depths ranging from 88 feet to more than 122 feet below ground surface.

The results of the pVs testing are reported in Table 1. For modeling purposes, the subsurface stratigraphy was broken into five discrete units: the upper layer corresponds to fill, the middle three layers correspond to soils, and bottom layer corresponds to bedrock. Some of the velocity units do not necessarily correlate with specific lithologic units. We note that the boring logs do not provide complete stratigraphic constraints, therefore, the number of layers and the thickness that provides the best statistical fit to the respective dispersion curve was used for each line independently. The root mean square error for the fit of the dispersion curve versus the measured data using the model velocities varies between 2.9 and 4.4% for the five Seismic Lines.

No attempt was made to “force” a specific model to the data. The velocities for the units and the average values of the velocity of shear waves, V_{s100} , determined by Equation 1 for the depth interval of 0-100 ft are also reported in Table 1.

TABLE 1
pVs TEST RESULTS

Geologic Unit *	Line 1		Line 2		Line 3	
	Depth Interval (ft)	V _s ** (ft/s)	Depth Interval (ft)	V _s ** (ft/s)	Depth Interval (ft)	V _s ** (ft/s)
Fill	0 - 10	624	0 - 10	610	0 - 13.5	724
Soils	10 - 36	720	10 - 36	678	13.5 - 49	817
	36 - 70	941	36 - 75	963	49 - 80	1,046
	70 - 99	1,612	75 - 103	1,577	80 - 110	1,721
Bedrock	99+	2,687	103 +	3,843	110+	3,668
V _{s100} (ft/s)	936		901		967	
RMS (%)	3.1		3.4		4.1	

Geologic Unit *	Line 4		Line 5	
	Depth Interval (ft)	V _s ** (ft/s)	Depth Interval (ft)	V _s ** (ft/s)
Fill	0 - 13.5	838	0 - 13.5	925
Soils	13.5 - 49	754	13.5 - 41	717
	49 - 80	1,106	41 - 71	1,214
	80 - 111	1,588	71 - 111	1,506
Bedrock	111+	3,247	111+	3,412
V _{s100} (ft/s)	969		1,030	
RMS (%)	4.4		2.9	

* Stratigraphy is based on Boring Logs

** Shear wave velocity profile is determined for the mid point of the test line

4. LIMITATIONS

This report was prepared for the exclusive use of GeoDesign Incorporated PC (Client). No other party shall be entitled to rely on this Report or any information, documents, records, data, interpretations, advice or opinions given to Client by Hager-Richter Geoscience, Inc. (H-R) in the performance of its work. The Report relates solely to the specific project for which H-R has been retained and shall not be used or relied upon by Client or any third party for any variation or extension of this project, any other project or any other purpose without the express written permission of H-R. Any unpermitted use by Client or any third party shall be at Client's or such third party's own risk and without any liability to H-R.

H-R has used reasonable care, skill, competence and judgment in the preparation of this Report consistent with professional standards for those providing similar services at the same time, in the same locale, and under like circumstances. Unless otherwise stated, the work performed by H-R should be understood to be exploratory and interpretational in character and any results, findings or recommendations contained in this Report or resulting from the work proposed may include decisions which are judgmental in nature and not necessarily based solely on pure science or engineering. It should be noted that our conclusions might be modified if subsurface conditions were better delineated with additional subsurface exploration including, but not limited to, test pits, soil borings with collection of soil and water samples, and laboratory testing.

Except as expressly provided in this limitations section, H-R makes no other representation or warranty of any kind whatsoever, oral or written, expressed or implied; and all implied warranties of merchantability and fitness for a particular purpose, are hereby disclaimed.



LOCATION

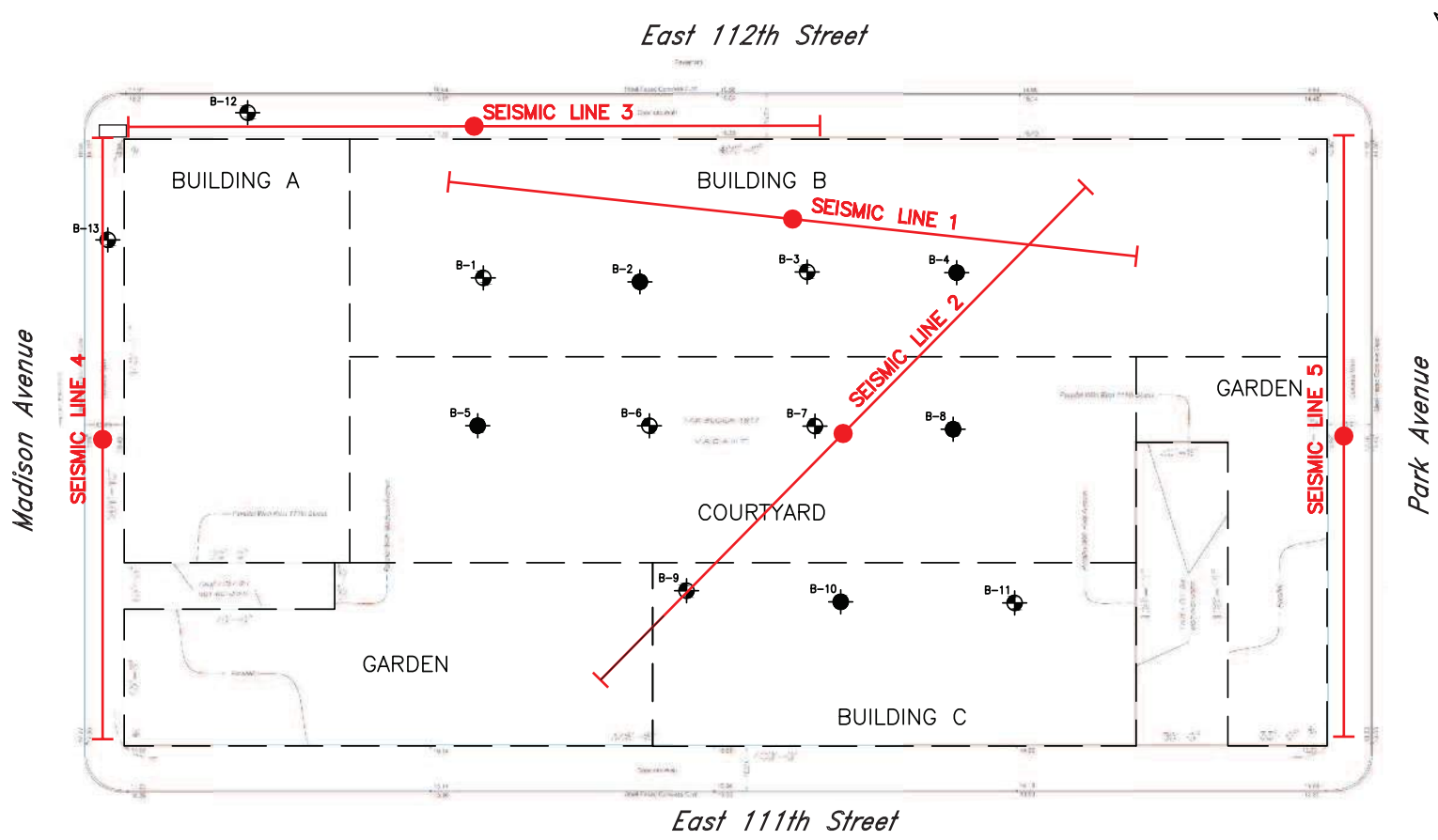
NOTE

Modified from Bing aerial photograph.




Figure 1
General Site Location
Sendero Verde
66 East 112th Street
Manhattan, New York

File 17JCC51 | August 2017

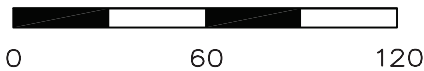
HAGER-RICHTER
Salem, NH – Fords, NJ



LEGEND

-  SEISMIC LINE WITH pVs DATA MIDPOINT
-  B-2 TEST BORING ADVANCED TO BEDROCK NO. & LOCATION
-  B-1 TEST BORING ADVANCED TO 50 FT DEPTH NO. & LOCATION

SCALE (feet)



NOTE

Modified from a site plan provided by GeoDesign entitled "Sendero-Verde-BLP-MarkedOut.pdf"

<p>Figure 2 Site Plan Sendero Verde 66 East 112th Street Manhattan, New York</p>	
<p>File 17JCC51</p>	<p>August 2017</p>
<p>HAGER-RICHTER Salem, NH – Fords, NJ</p>	

ASTM E 1527-13 User Questionnaire

In order to qualify for the protection offered under the EPA All Appropriate Inquiry (AAI) Standard, the **User** (entities seeking to use the ASTM E 1527-13 Practice to complete an environmental site assessment of the property; i.e. Lenders and/or Borrowers) must provide the following information (if available) to the environmental professional. Failure to provide this information could result in a determination that AAI is not complete. This information should be the collective knowledge of the entities relying on the Phase I. **Please note that you are not being asked to evaluate the property, but rather to provide your knowledge of information on the property.**

Site Name/Address: Sendero Verde development site on Manhattan, Block 1617, Lots 20, 22, 23, 25, 28, 29, 31, 33, 35, 37-43,

45, 46, 48, 50-54, 121 and 122

Person Interviewed/Title: Jessica Yoon, L+M Development Partners Date: 10/10/2017

If known, when was the property initially developed? Unknown

If different, when were the current building(s) on the property constructed? _____

1. Environmental cleanup liens that are filed or recorded against the site (40 CFR 312.25).

Are you aware of any environmental cleanup liens against the *property* that are filed or recorded under federal, tribal, state or local law? (**Note:** If unknown, a review of title records or an environmental lien search is recommended)

Yes ___ No X If you answer yes, please include an explanation in the space provided below:

Unknown

2. Activity and land use limitations that are in place on the site or that have been filed or recorded in a registry (40 CFR 312.26).

Are you aware of any AULs, such as *engineering controls*, land use restrictions or *institutional controls* that are in place at the site and/or have been filed or recorded in a registry under federal, tribal, state or local law?

Engineering Controls are defined as physical modifications to a site or facility to reduce or eliminate the potential for exposure to hazardous substances or petroleum products in the soil or ground water on the property). *Institutional Controls* are defined as a legal or administrative restriction on the use of, or access to, a site or facility to 1) reduce or eliminate the potential for exposure to hazardous substances or petroleum products in the soil or ground water on the property, or 2) to prevent activities that could interfere with the effectiveness of a response action, in order to ensure maintenance of a condition of no significant risk to public health or the environment.

Yes ___ No X If you answer yes, please include an explanation in the space provided below:

Unknown

3. Specialized knowledge or experience of the person seeking to qualify for the LLP (40 CFR 312.28). As the *User* of this *ESA* do you have any specialized knowledge or experience related to the *property* or nearby properties? For example, are you involved in the same line of business as the current or former *occupants* of the *property* or an adjoining *property* so that you would have specialized knowledge of the chemicals and processes used by this type of business?

Yes ___ No X If you answer yes, please include an explanation in the space provided below:

4. Relationship of the purchase price to the fair market value of the *property* if it were not contaminated (40 CFR 312.29).

a) Does the purchase price being paid for this *property* reasonably reflect the fair market value of the *property*?

Yes ___ No X If you answer no, please include an explanation in the space provided below, including whether the lower purchase price is because contamination is known or believed to be present at the *property*?

This is city-owned property to be conveyed to a designated developer team to develop affordable housing. The land will be conveyed for a nominal price.

5. Commonly known or *reasonably ascertainable* information about the *property* (40 CFR 312.30).

Are you aware of commonly known or *reasonably ascertainable* information about the *property* that would help the *environmental professional* to identify conditions indicative of releases or threatened releases? For example, as *User*:

a. Do you know the past uses of the *property*?

Yes ___ No X

b. Do you know of specific chemicals that are present or once were present at the *property*?

Yes ___ No X

c. Do you know of spills or other chemical releases that have taken place at the *property*?

Yes ___ No X

d. Do you know of any environmental cleanups that have taken place at the *property*?

Yes ___ No X

If you answered yes to any of the questions above, please include an explanation in the space provided below:

6. The degree of obviousness of the presence of likely presence of contamination at the *property*, and the ability to detect the contamination by appropriate investigation (40 CFR 312.31).

As the *User* of this *ESA*, based on your knowledge and experience related to the *property*, are there any *obvious* indicators that point to the presence or likely presence of contamination at the *property*?

Yes___ No_X_ If you answer yes, please include an explanation in the space provided below:

Please provide the following property contact information:

Property Owner: The City of New York Phone Number: Asher Freeman: 212.863.8350
Department of Housing Preservation and Development

Key Site Personnel: N/A - no personnel on site Phone Number:

Past Owner: Various Phone Number:



APPLICATION FOR APPORTIONMENTS OR MERGERS

Instructions: Please complete this application and submit in person to: **Department of Finance, Property Division - Tax Map Office, 66 John Street, 2nd floor, New York, NY 10038.** Please read the instructions for further details before completing this form. Print clearly.

SECTION A: PROPERTY INFORMATION

Borough: Manhattan Block: 1617 Present Lot(s): 20,22,23,25,28,29,31,33,35,37,38,39, 40,41,42,43,45,46,48,50,51,52,53,54, 121,122

Merger Apportionment Number of Lots Requested 1

Air Subterranean Lot Number: 20

Lot(s) Usage: (check one) Residential Building Gross Sq/Ft: _____ Commercial Building Gross Sq/Ft: _____ Mix (Residential & Commercial) Building Gross Sq/Ft: _____

1. Property Owner's Name (as per Deed): _____
LAST NAME FIRST NAME

OR
 Company Name: The City of New York

2. Property Address: 38-74 East 112th Street New York NY 10029
NUMBER AND STREET CITY STATE ZIP CODE

3. Filing Representative (if applicable): Natalie Kamitsuka/Katherina Barguil

SECTION B: CERTIFICATION

1. Architect/Engineer/Applicant's Name: Middleton David
LAST NAME FIRST NAME

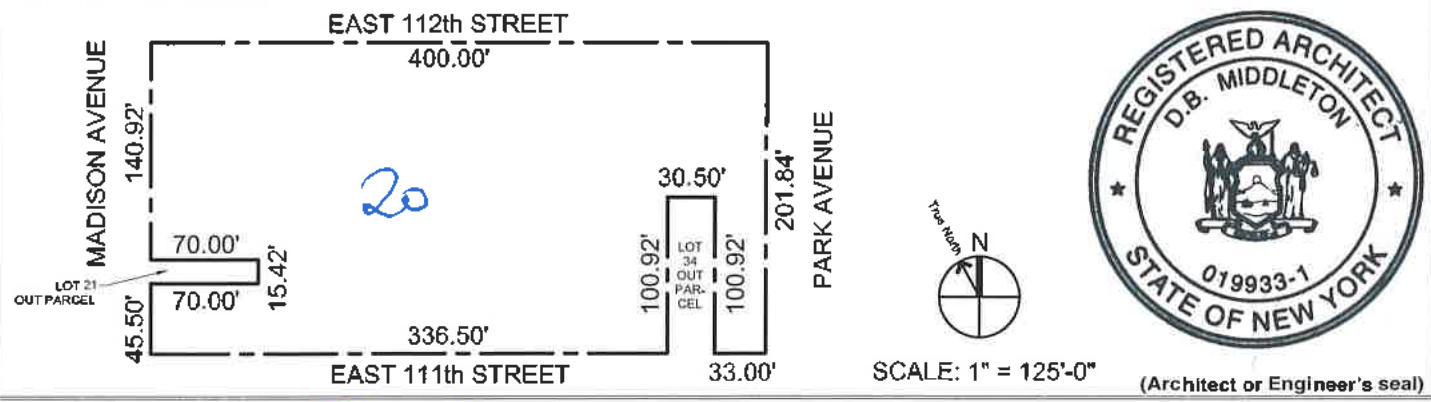
2. Address: 120 Broadway, 6th Floor New York NY 10271
NUMBER AND STREET CITY STATE ZIP CODE

3. Telephone Number: 212.791.4578 4. Email Address: kbarguil@vitacco.com

The applicant hereby certifies that, in making this application for merger/apportionment, s/he is the owner, or acting under the direction of the owner.

Signature of Architect/ Engineer/Applicant: [Signature] Date: 11/27/2017

TAX MAP CHANGE WILL NOT BE MADE UNTIL PRESENTATION OF REQUIRED DOCUMENTS (see reverse for the required documents)
DRAW SKETCH TO SCALE 1" = 50', IF POSSIBLE INDICATE NORTH ARROW



Tentative Lot(s) issued: 1, Potomac Date: 12/4/17 New Lot(s): _____ Lot(s) Affected: 20 Lot(s) Dropped: 22,23,25,28, 37,38,39,40,41, 42,43,45,46,48, 50,51,52,53,54, 121,122

Please note: Map changes will not be made until presentation of all required documents is reviewed and approved by the Specialist. Lots are tentative until final approval is received from the Tax Map Office.

Map Updated: _____ Tax Map Specialist: _____ Date: _____

**TAX MAP UNIT
 FEE SHEET**

Date: 12/4/2017
 Borough: UW
 Block: 1617
 Lot: 20

<u>SERVICE</u>	<u>COST</u>	<u>QUANTITY</u>	<u>AMOUNT</u>
<u>TAX MAP CERTIFICATION</u>	\$10.00	_____	_____
New Lot Request For Mergers and Apportionments (RP-602), and Lot Request For Condominium Amendment Applications. (RP-602CA)	\$73.00 (per lot)	1	\$73.00

NYC Business Centers
 Department of Finance
 Manhattan Business Center
 66 John Street, 2nd Floor
 New York, NY 10038

Reference Number: 2017338027-11
 Date/Time: 12/04/2017 10:44:46 AM

Property Tax - Miscellaneous Fees
 2017338027-11-1
 CPRR Trans Code: 11
 CPRR Trans Desc: Miscellaneous Fees
 Borough: 1
 Block: 1617
 Lot: 20
 Due Date: 12/04/2017
 UserId: NYC2330

Total \$73.00
 1 ITEM TOTAL: \$73.00
 TOTAL: \$73.00
 Business Check
 Check Nbr: 000001009
 Total Received: \$73.00



Thank you! Have a nice day.